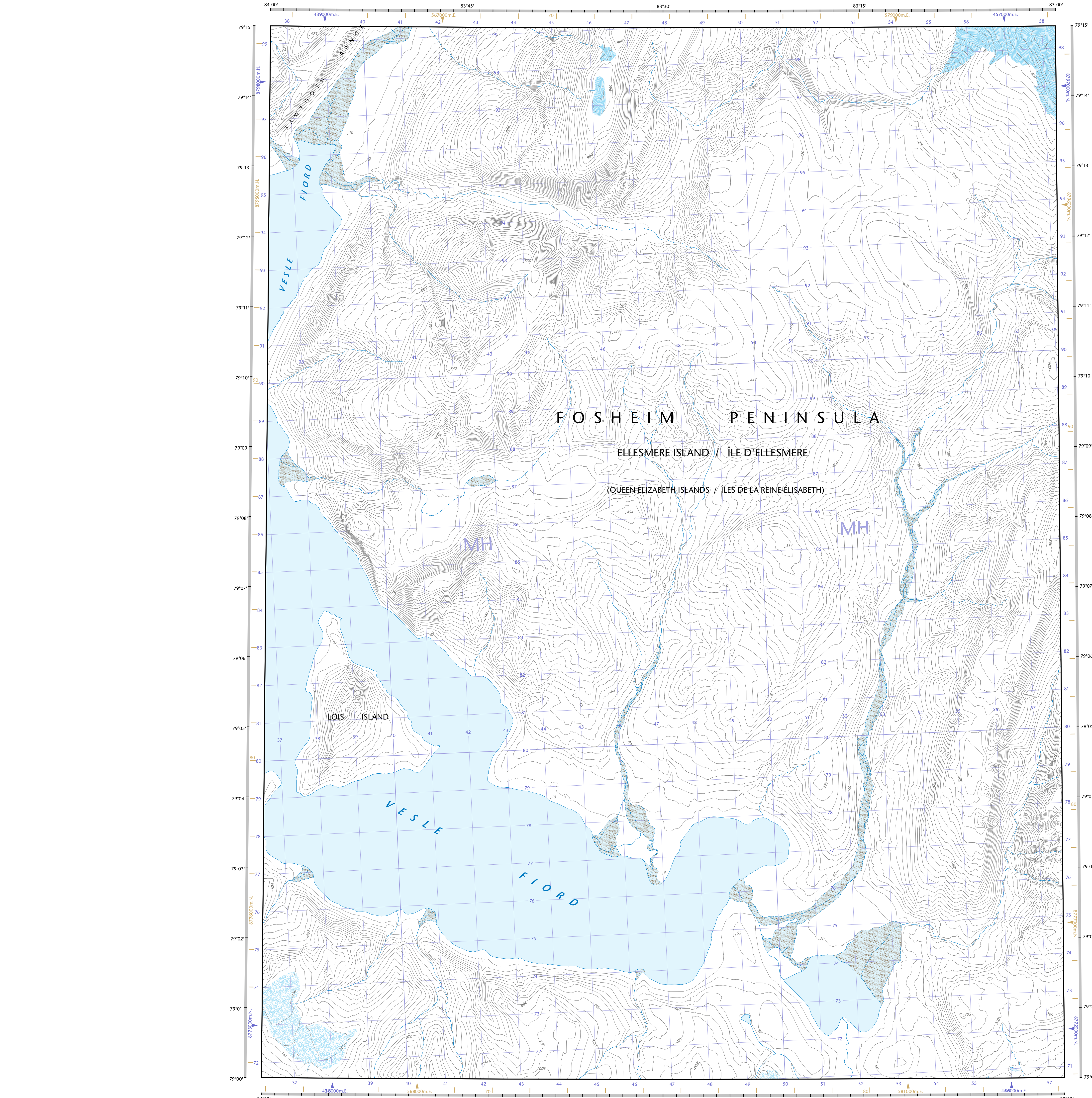
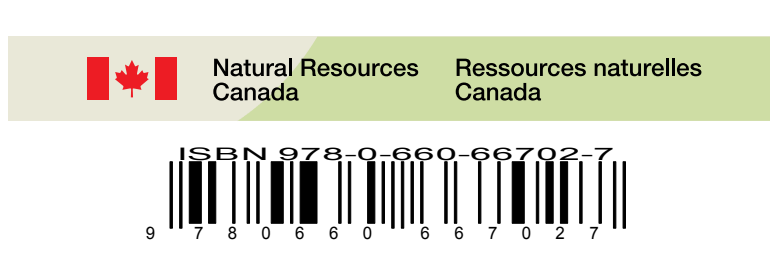



- Legend listing various symbols and their corresponding geographical features in both English and French, including roads, railways, boundaries, and infrastructure.



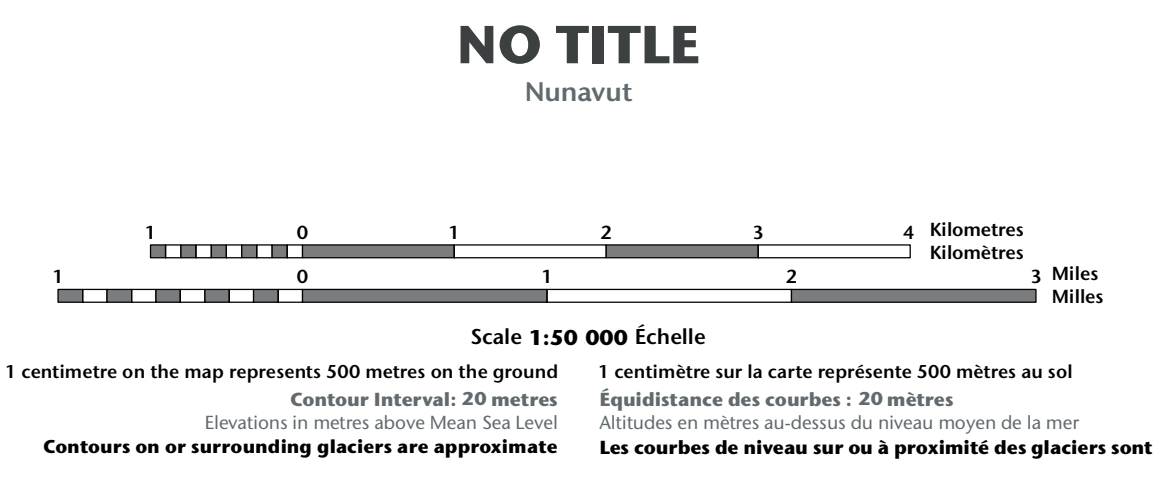
Grid coordinate table with columns for Easting (81'00" to 82'00") and Northing (78'15" to 79'15").



Produced on February 23, 2012, by the Centre for Topographic Information, Natural Resources Canada. Établi le 23 février 2012, par le Centre d'information topographique, Ressources naturelles Canada.

Map content validity dates - Réseau routier, Absent; Hydrographic network, 2008; Vegetation, Absent; Buildings, Absent; Boundaries, Absent; Toponymy, 2005 - 2012.

Dates de validité du contenu de la carte - Réseau routier, Absent; Réseau hydrographique, 2008; Végétation, Absent; Bâtiements, Absent; Limites, Absent; Toponymie, 2005 - 2012.



Use diagram only to obtain magnetic values. Approximate Mean Declination: 2012. Annual change decreasing 78.0'. Magnétique: déclin magnétique, information, voir: http://gec.bncan.gc.ca/geomag.

100 000 metre Square Identification. Transverse Mercator Projection. 1000 metre Universal Transverse Mercator Grid. Zone 17.

49-H/4 SCALE 1:50 000 EDITION 01 NO TITLE. Digital map / Carte numérique. Cat. no. / No de cat. M116-2-D0904-PDF.