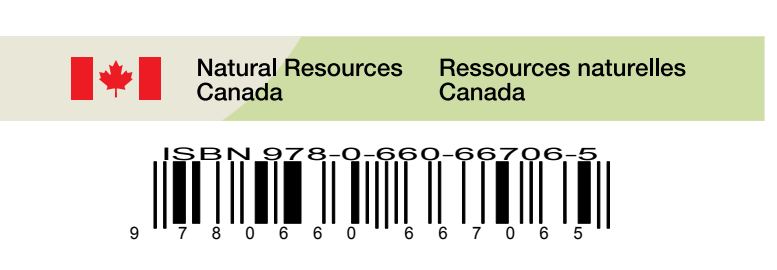

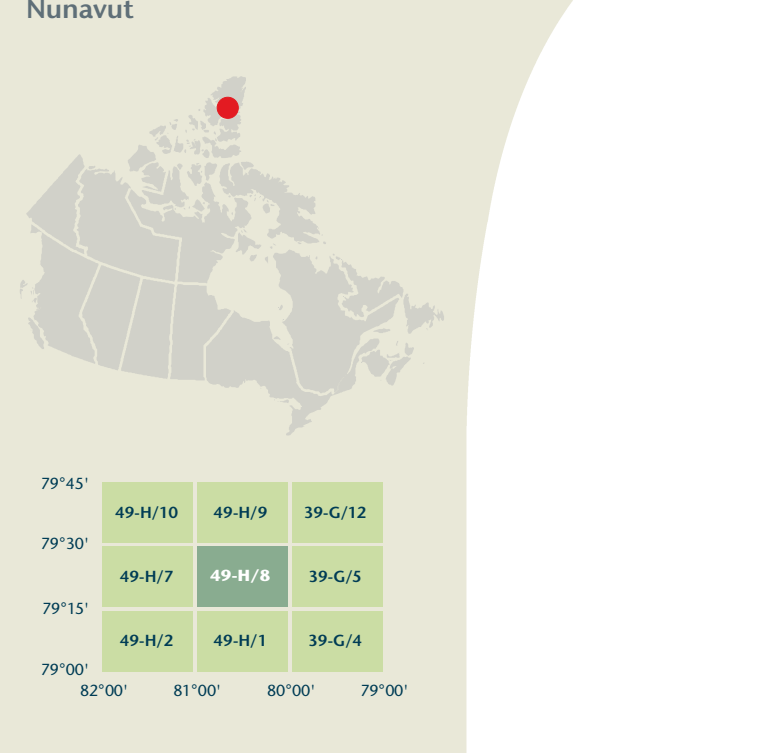
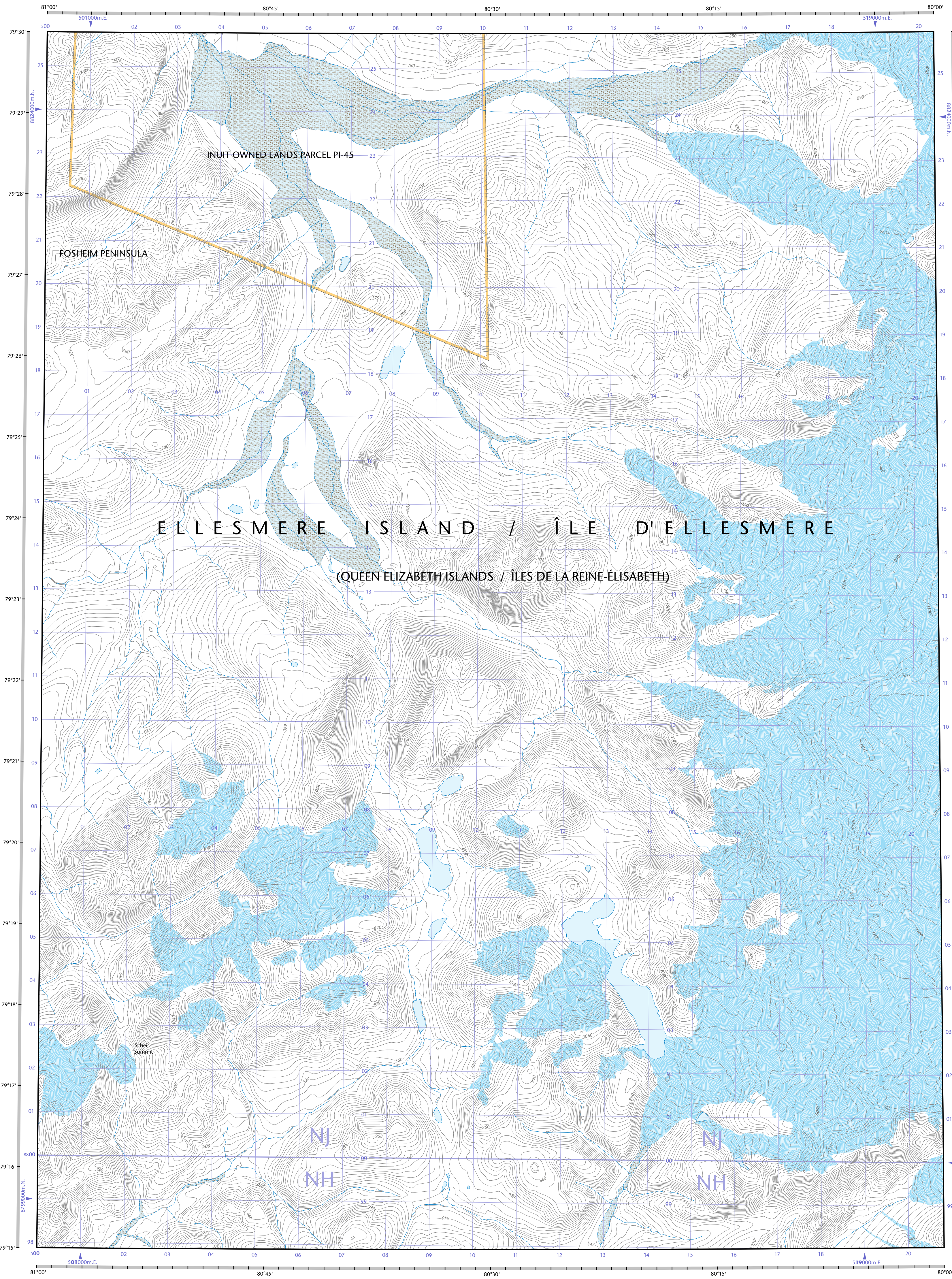


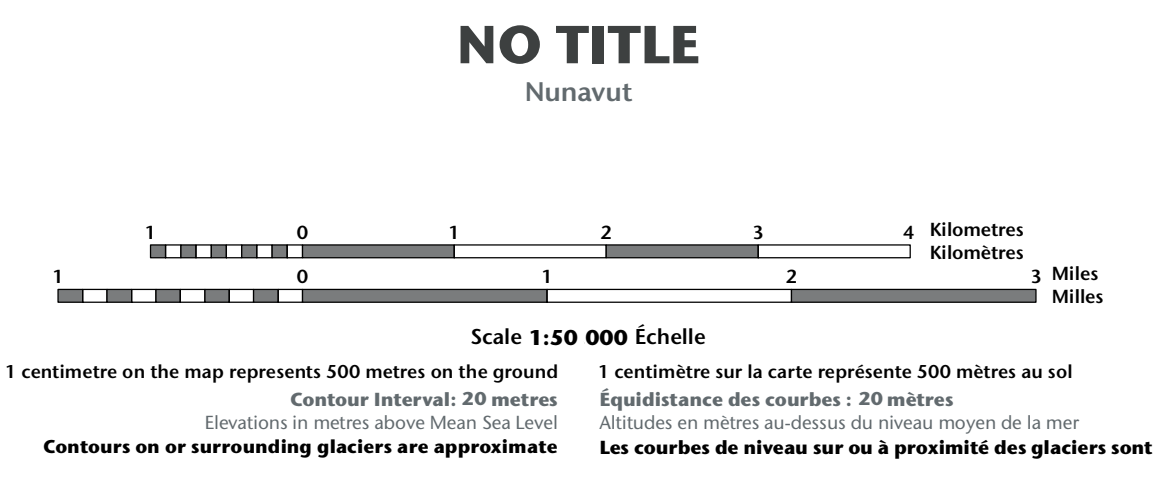
- Legend listing various symbols and their corresponding geographical features in both English and French, including roads, railways, boundaries, and infrastructure.



Produced on February 6, 2012, by the Centre for Topographic Information, Natural Resources Canada. Établie le 6 février 2012, par le Centre d'information topographique, Ressources naturelles Canada.

Map content validity dates - Réseau routier, Absent; Hydrographic network, 2008; Vegetation, Absent; Buildings, Absent; Boundaries, 2010; Toponymy, 2008 - 2012.

Dates de validité du contenu de la carte - Réseau routier, Absent; Réseau hydrographique, 2008; Végétation, Absent; Bâtiements, Absent; Limites, 2010; Toponymie, 2008 - 2012.



Use diagram only to obtain numeric values. Approximate Mean Declination 2012 for centre of map. Annual change decreasing 74.8°.

100 000 metre Square Identification. Transverse Mercator Projection. North American Datum 1983. 1000 metre Universal Transverse Mercator Grid.

Table with 4 columns: Easting, Northing, UTM Zone, and Grid Zone Designation. Values include 49-H/8, 49-H/9, 39-G/12, 49-H/7, 49-H/8, 39-G/3, 49-H/2, 49-H/1, 39-G/4.