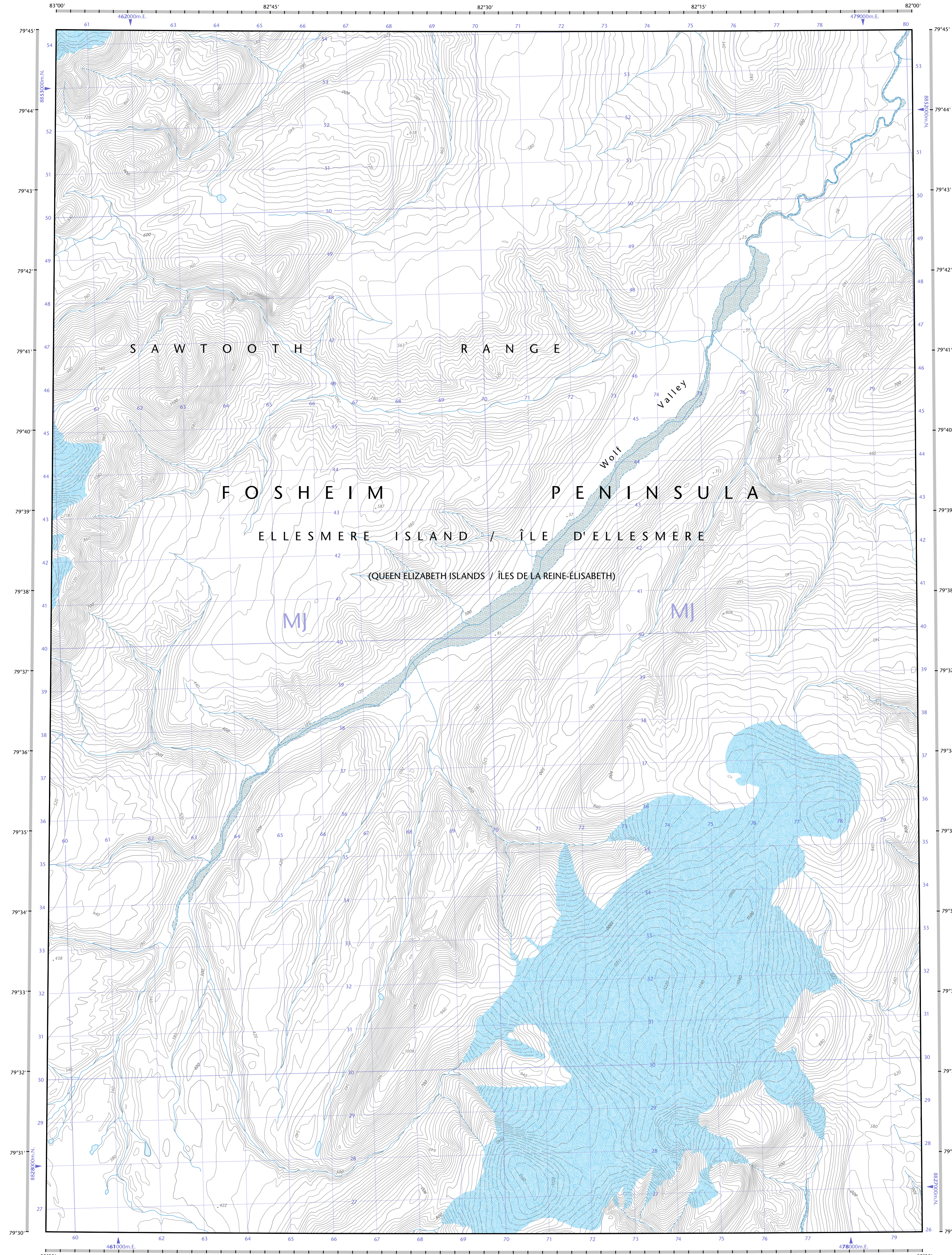
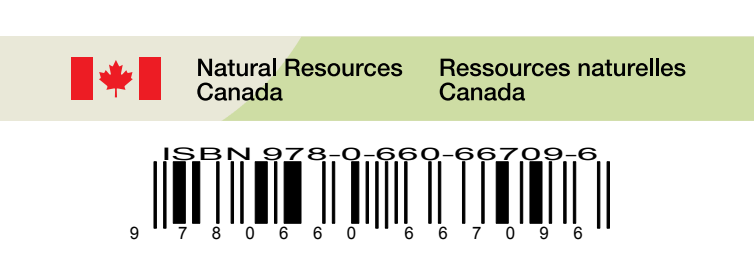

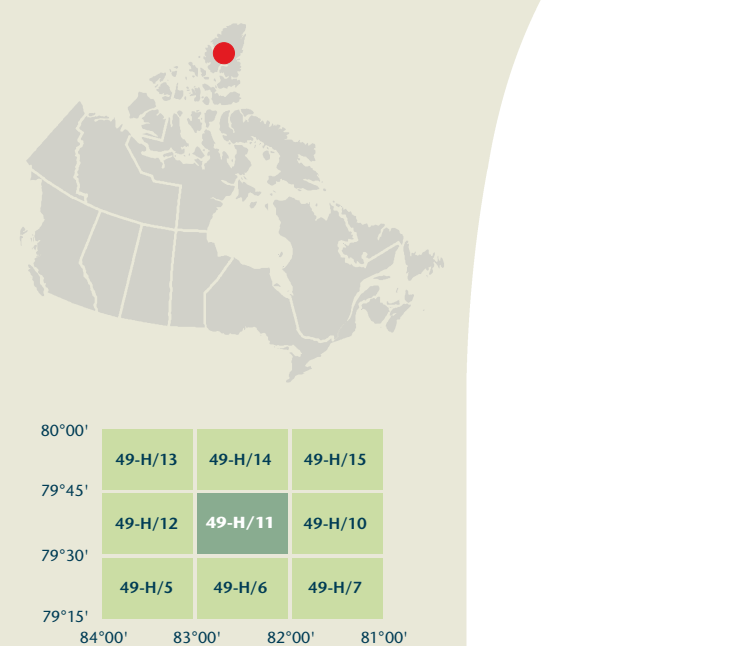


- Legend for map symbols including roads, railways, boundaries, pipelines, airports, and various structures.



Map title 'NO TITLE Nunavut', scale bar (1:50,000), magnetic declination information, and a grid of map sheet coordinates.

Produced on February 6, 2012, by the Centre for Topographic Information, Natural Resources Canada. Établie le 6 février 2012, par le Centre d'information topographique, Ressources naturelles Canada.

Map content validity dates: Road network, Absent; Hydrographic network, 2008; Vegetation, Absent; Buildings, Absent; Boundaries, Absent; Toponymy, 2004 - 2012.

Dates de validité du contenu de la carte: Réseau routier, Absent; Réseau hydrographique, 2008; Végétation, Absent; Bâtiements, Absent; Limites, Absent; Toponymie, 2004 - 2012.

Use diagram only to obtain magnetic values. Approximate Mean Declination: 2012. Annual change decreasing 78.9°.

Table with 3 columns: Easting (81000-81100), Northing (79910-79945), and Grid Zone Designation (MJ).

49-H/11 SCALE 1:50 000 EDITION 01 VERSION 00 SÉRIE A713