
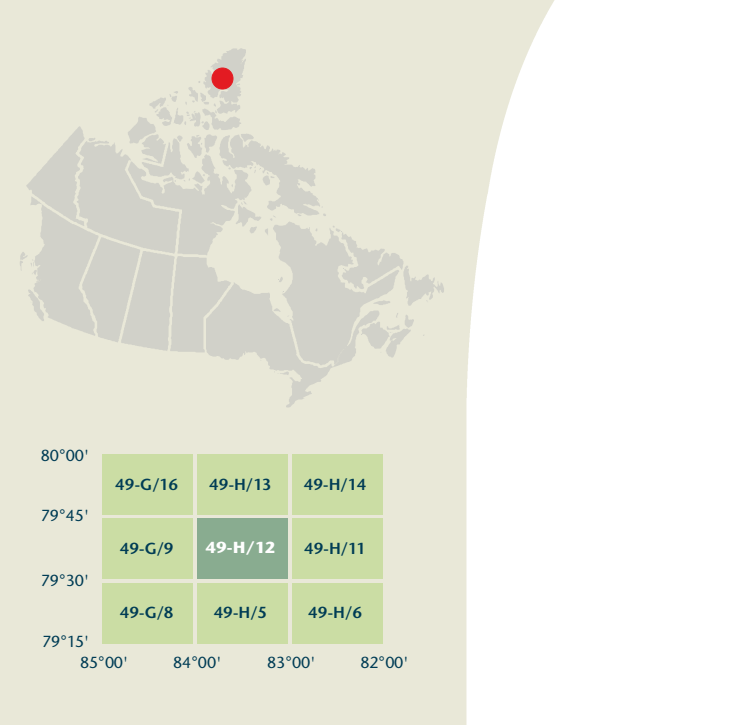


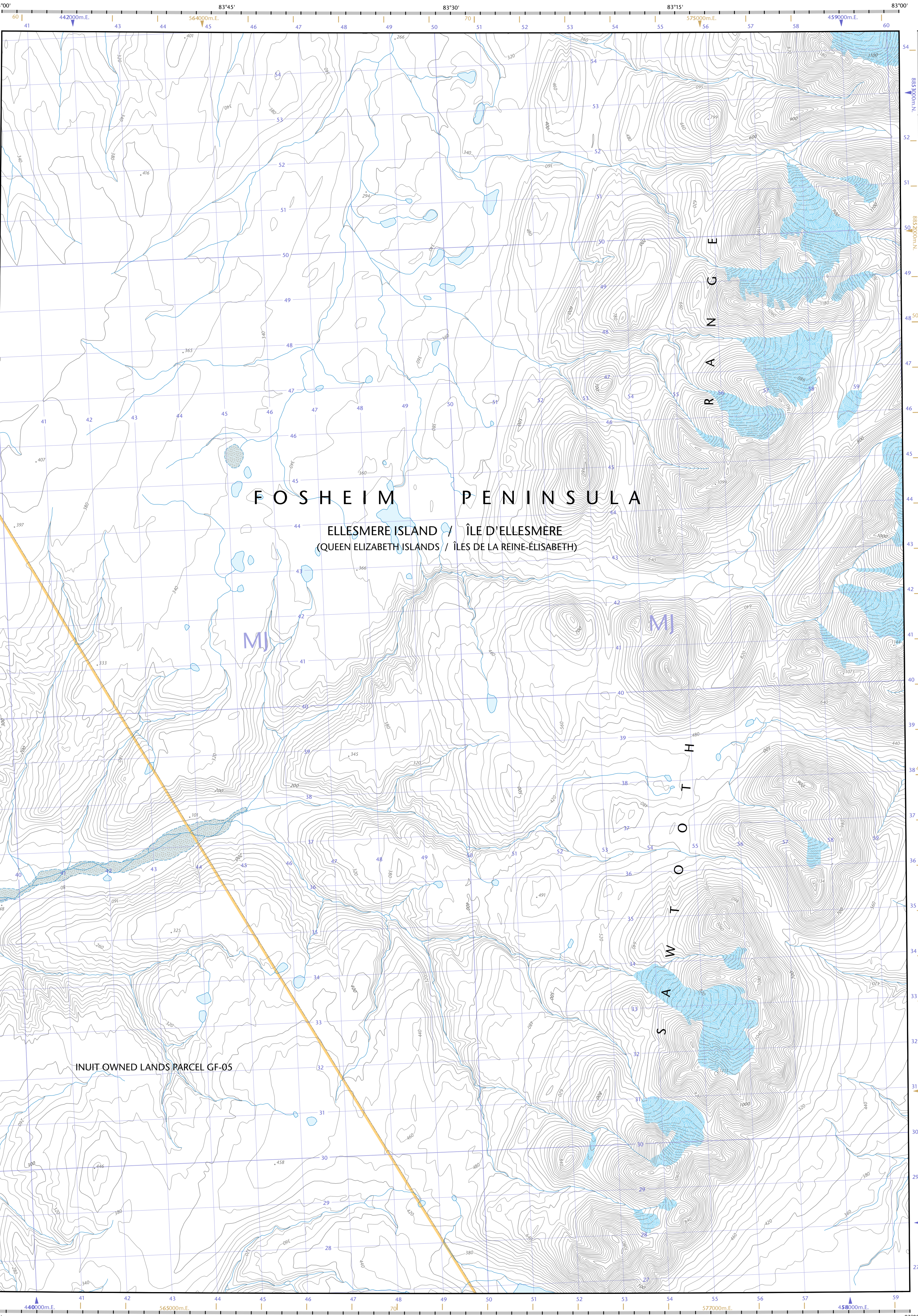
- Legend listing various symbols and their corresponding features: Road, Railway, Pipeline, Boundary, etc.



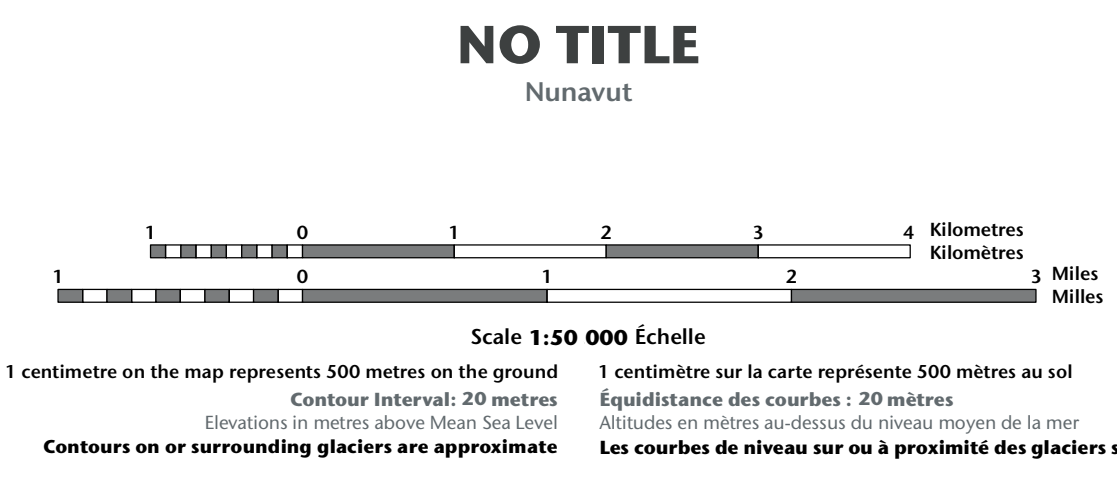
Produced on February 21, 2012, by the Centre for Topographic Information, Natural Resources Canada.

Map content validity dates: Road network, Absent; Hydrographic network, 2008; Vegetation, Absent; Buildings, Absent; Boundaries, 2010; Toponymy, 2005-2012.

This map is not to be used for air or marine navigation.



NO TITLE Nunavut. Data de validité du contenu de la carte: Réseau routier, Absent; Réseau hydrographique, 2008; Végétation, Absent; Bâtiements, Absent; Limites, 2010; Toponymie, 2005-2012.



Use diagram only to obtain numeric values. Approximate Mean Declination 2012 for centre of map: Annual change decreasing 80.6'.

100 000 metre Square Identification. Transverse Mercator Projection. North American Datum 1983.

Table with grid coordinates and map identification numbers.