
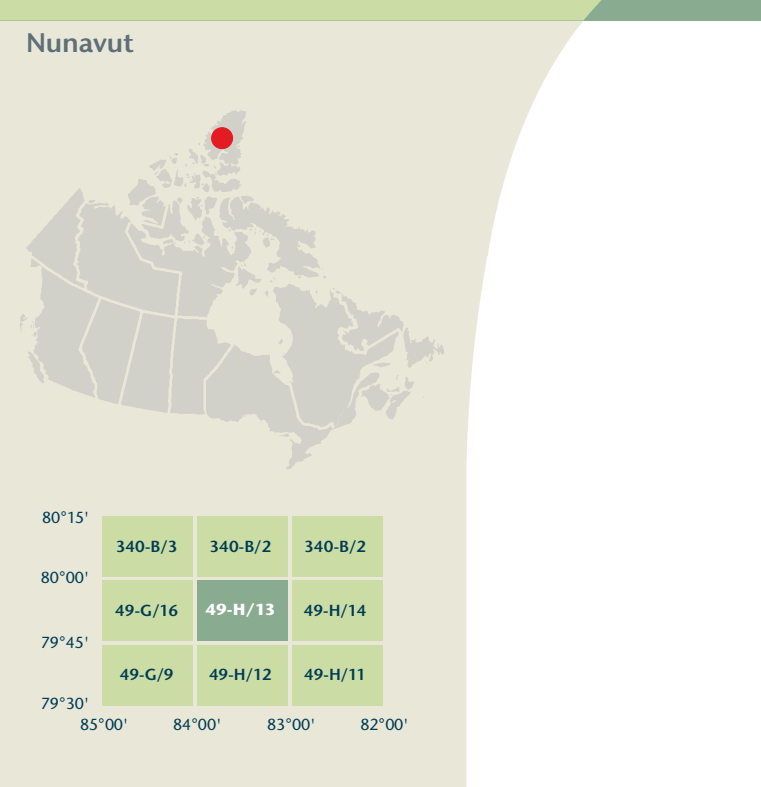
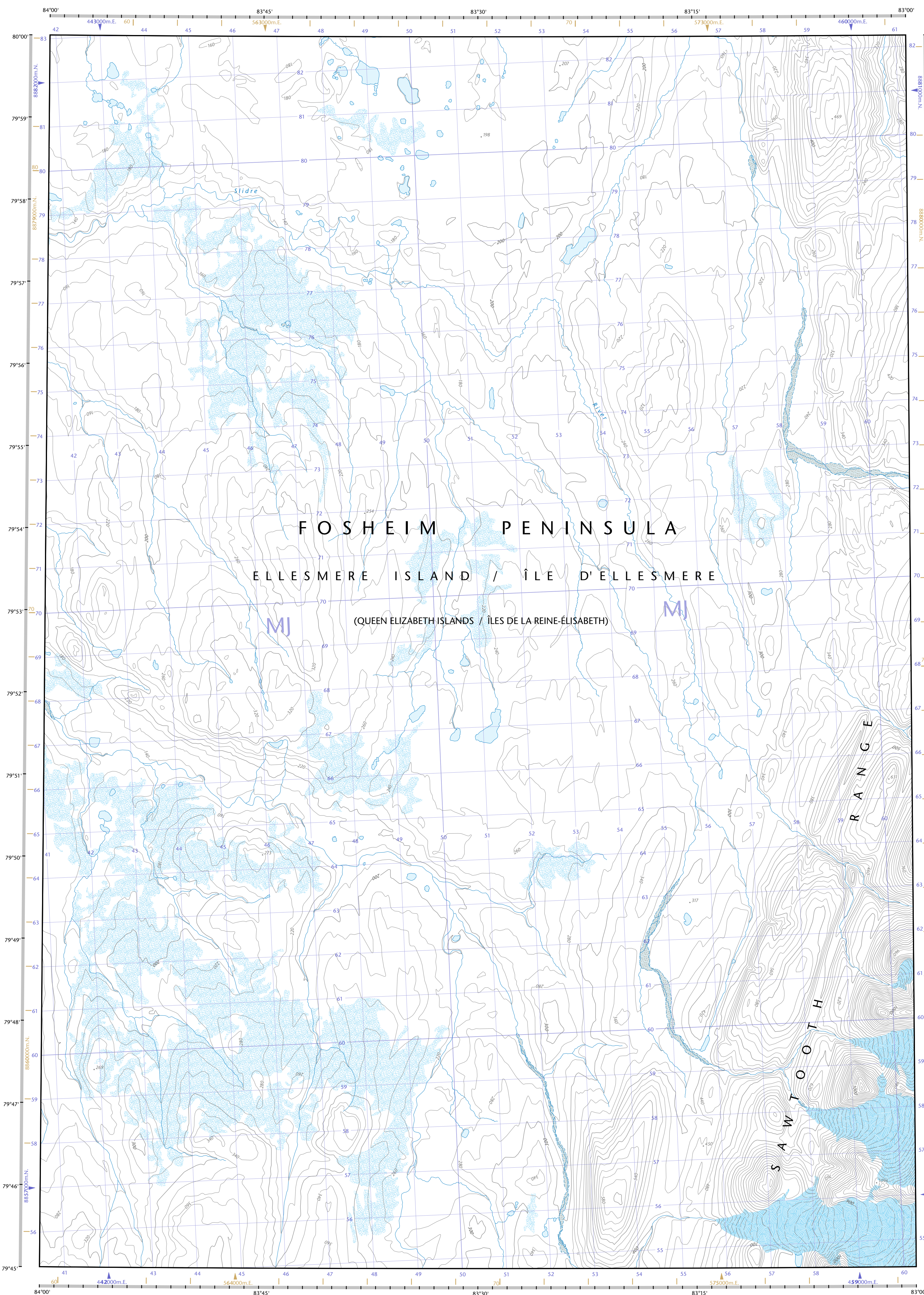


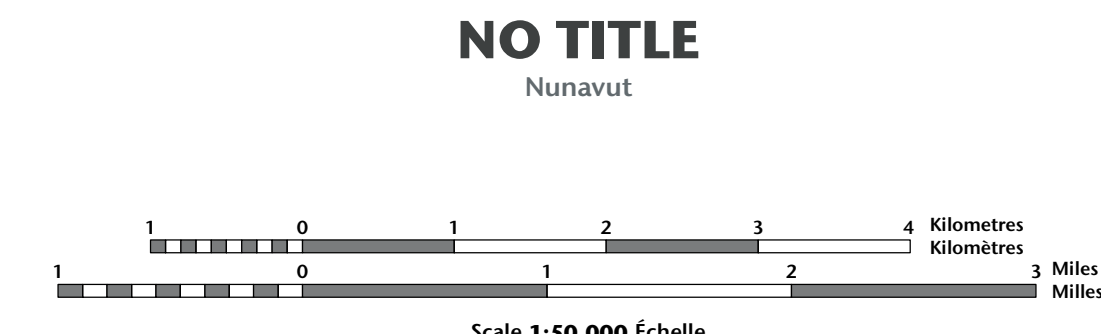
- Legend listing symbols for roads, railways, boundaries, pipelines, airports, and various structures.



Produced on March 21, 2012, by the Centre for Topographic Information, Natural Resources Canada. Établi le 21 mars 2012, par le Centre d'information topographique, Ressources naturelles Canada.

Map content validity dates: Road network, Absent; Hydrographic network, 2006; Vegetation, Absent; Buildings, Absent; Boundaries, Absent; Toponymy, 2005 - 2012.

Dates de validité du contenu de la carte: Réseau routier, Absent; Réseau hydrographique, 2006; Végétation, Absent; Bâtiements, Absent; Limites, Absent; Toponymie, 2005 - 2012.



Use diagram only to obtain numeric values. Approximate Mean Declination 2012 for centre of map: Annual change decreasing 81.3'.

100 000 metre Square Identification: 49-G/16, 49-H/13, 49-I/14, 49-J/15.

Table with 4 columns: UTM Easting, UTM Northing, UTM Zone, and UTM Grid Square. Values range from 340 8/3 to 340 8/2.

This map is not to be used for air or marine navigation.

Cette carte ne doit pas être utilisée pour la navigation aérienne ou maritime.

1 centimetre on the map represents 500 metres on the ground. Échelle: 1 centimètre sur la carte représente 500 mètres au sol.

The magnetic compass may be erratic in this region. Le boussole sera peut-être instable dans cette région.

Printed map / Carte imprimée: Cat. no. / No de cat. M116-2/099113-PDF

Digital map / Carte numérique: Cat. no. / No de cat. M116-2/099113-PDF