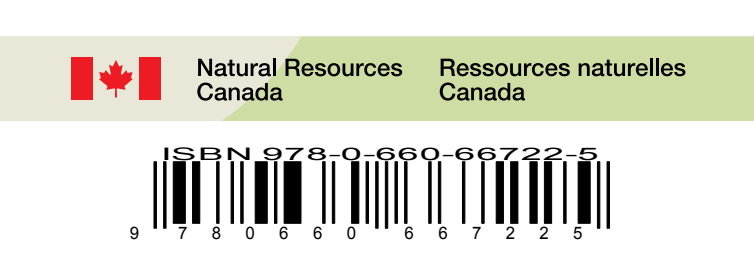

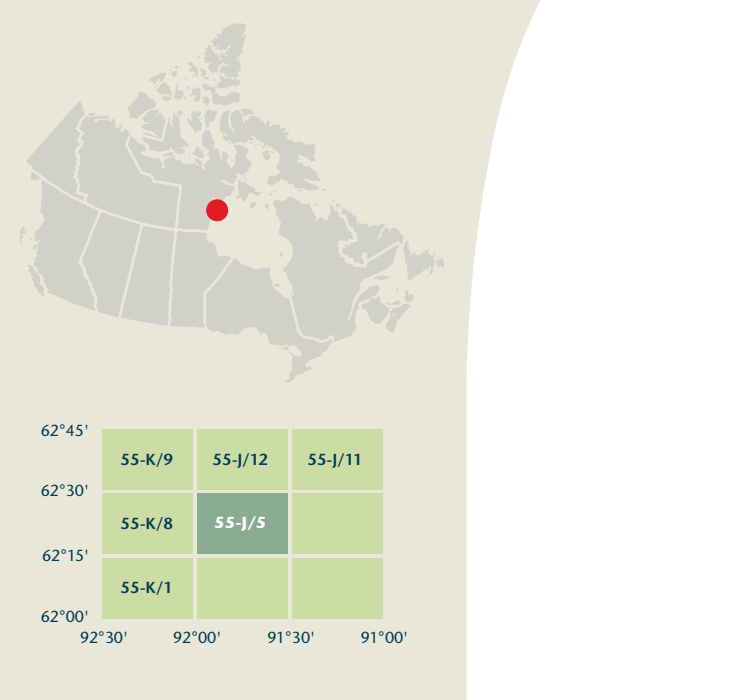
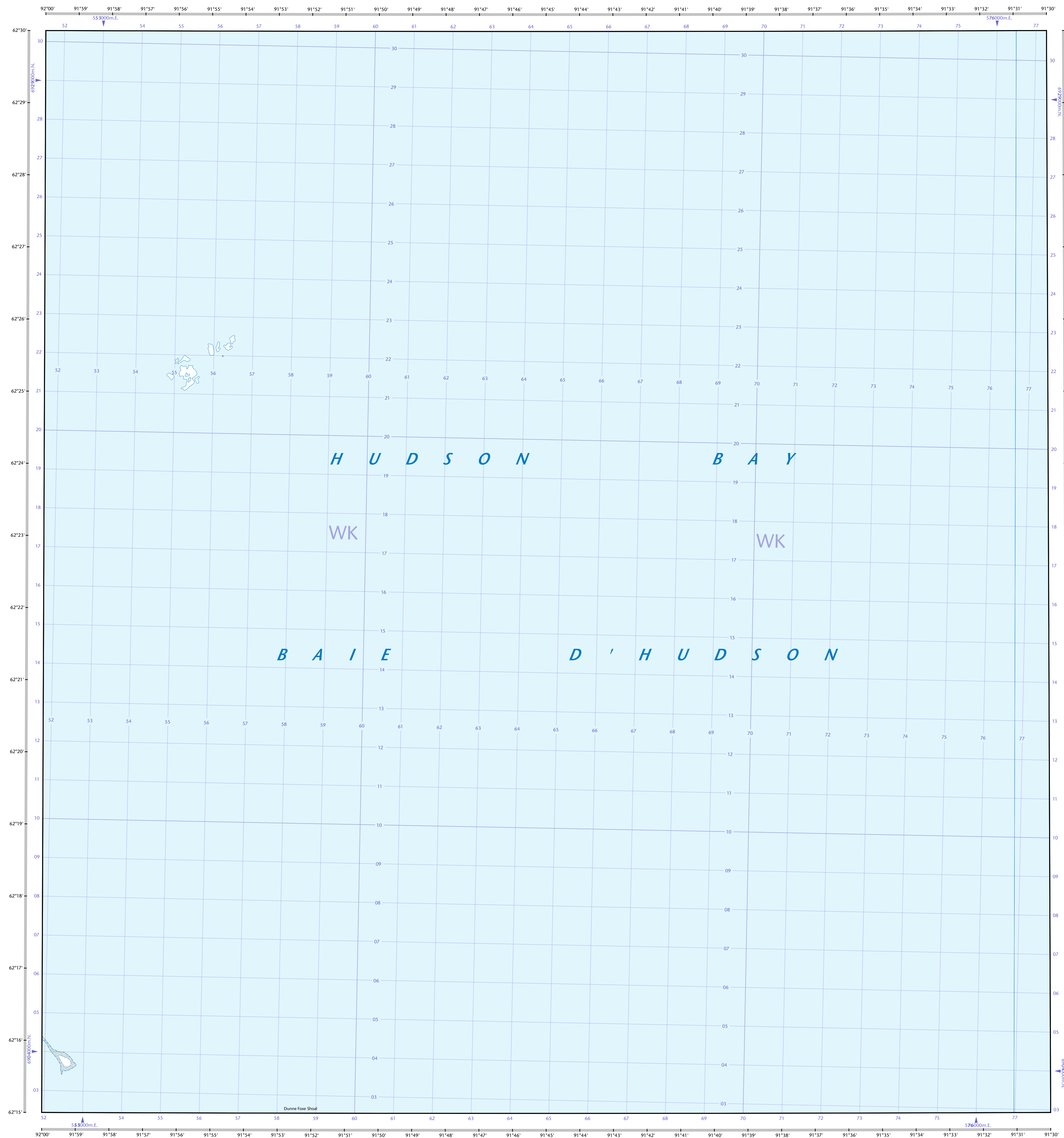


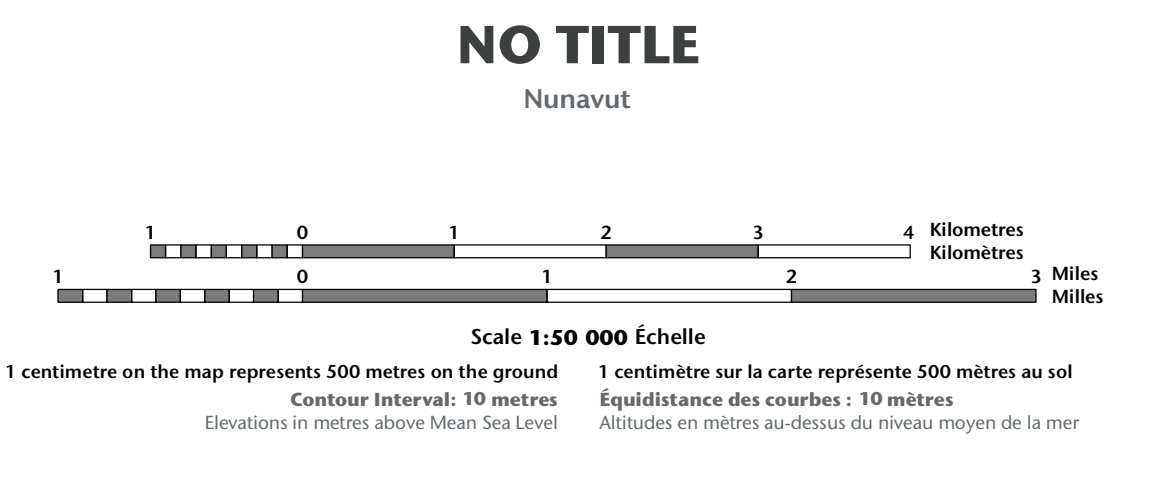
- Legend listing various symbols and their corresponding features: Road, Railway, Boundary, Pipeline, Airport, etc.



Produced on October 24, 2011, by the Centre for Topographic Information, Natural Resources Canada.

Map content validity dates: Road network, Absent; Hydrographic network, 2006; Vegetation, Absent; Buildings, Absent; Boundaries, Absent; Toponymy, 2004 - 2011.

Dates de validité du contenu de la carte: Réseau routier, Absent; Réseau hydrographique, 2006; Végétation, Absent; Bâtiements, Absent; Limites, Absent; Toponymie, 2004 - 2011.



Use diagram only to obtain numeric values. Approximate Mean Declination 2011 for centre of map. Annual change increasing 0.9°.

100 000 metre Square Identification. 1000 metre Universal Transverse Mercator Grid. Zone 18U.

Table with 4 columns: Easting, Northing, UTM Zone, and Grid Square. Values include 55-K/9, 55-J/2, 55-J/11, 55-K/8, 55-J/5, 55-K/1, 55-K/11, 92°30', 92°00', 91°30', 91°00'.

55-J/5 SCALE 1:50 000 EDITION 01 VERSION 00 SERIE A713

This map is not to be used for air or marine navigation. Cette carte ne doit pas être utilisée pour la navigation aérienne ou maritime.

1 centimetre on the map represents 500 metres on the ground. 1 centimètre sur la carte représente 500 mètres au sol.

For magnetic declination information, visit: http://maps.NRCan.gc.ca/geomag. Pour l'information sur la déclinaison magnétique, visitez: http://maps.NRCan.gc.ca/geomag.

A subunit on how to estimate position from the UTM grid can be found at: http://maps.NRCan.gc.ca/topo101. Consultez le tutoriel sur la manière d'évaluer la position à partir de la grille UTM sur: http://cartes.NRCan.gc.ca/topo101.

Printed map / Carte imprimée. Cat. no. / No de cat. M116-2/05955-PDF ISBN 978-0-606-66722-5

Digital map / Carte numérique. Cat. no. / No de cat. M116-2/05955-PDF ISBN 978-1-100-53282-0