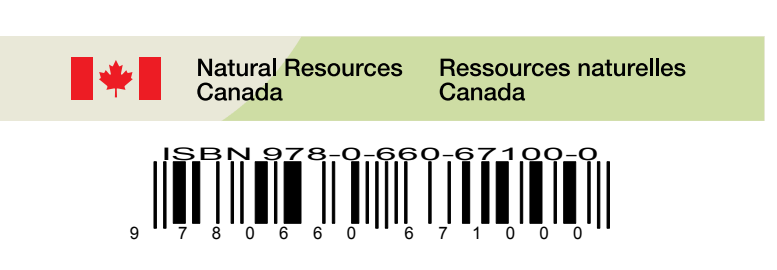

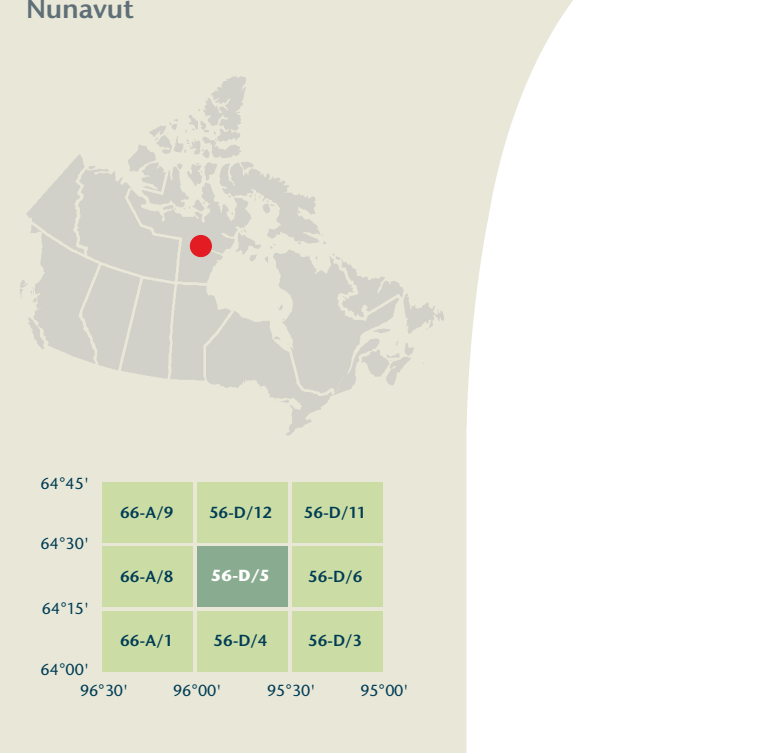
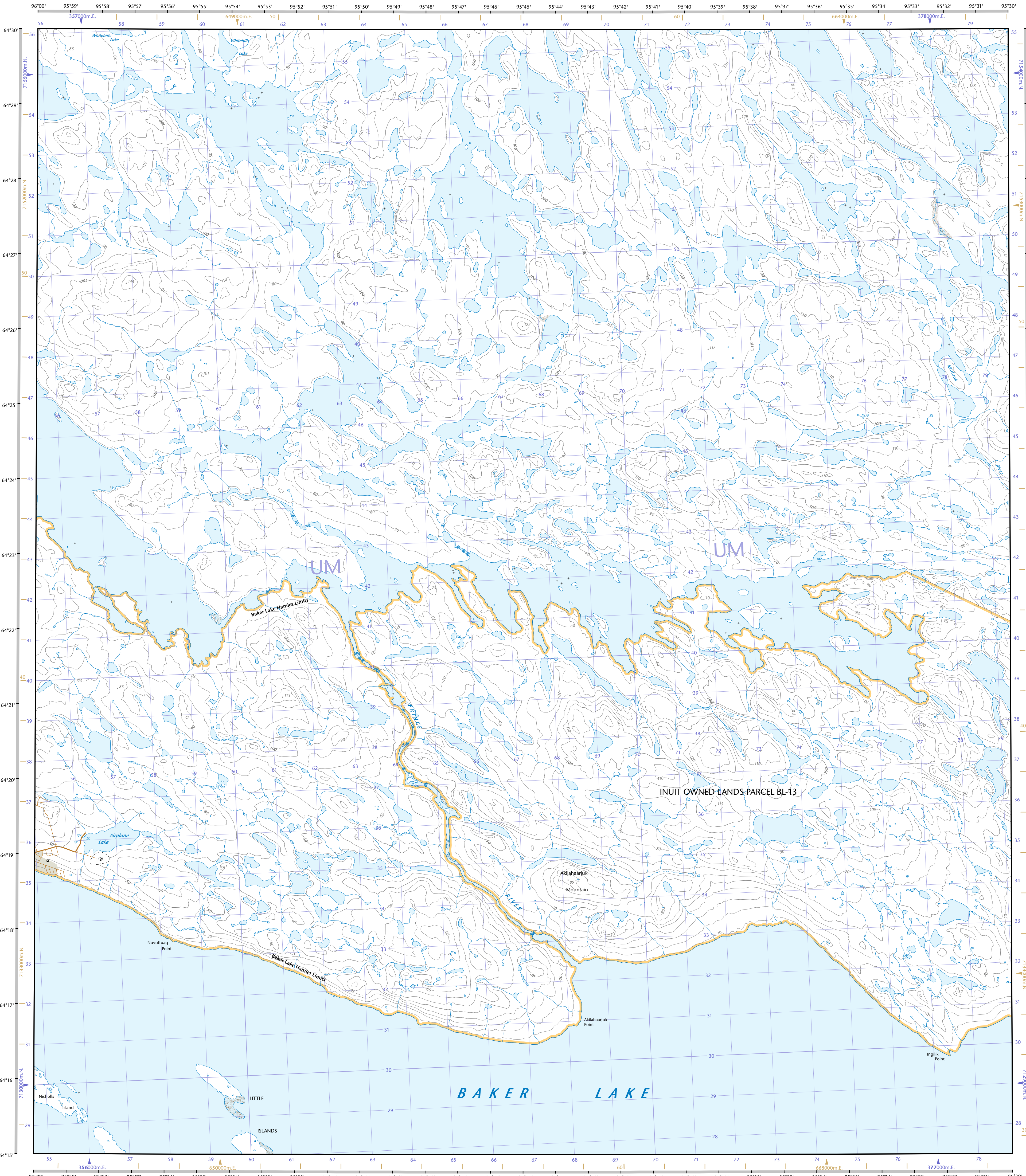


- Legend listing various symbols and their corresponding features in English and French, including roads, railways, boundaries, and terrain features.

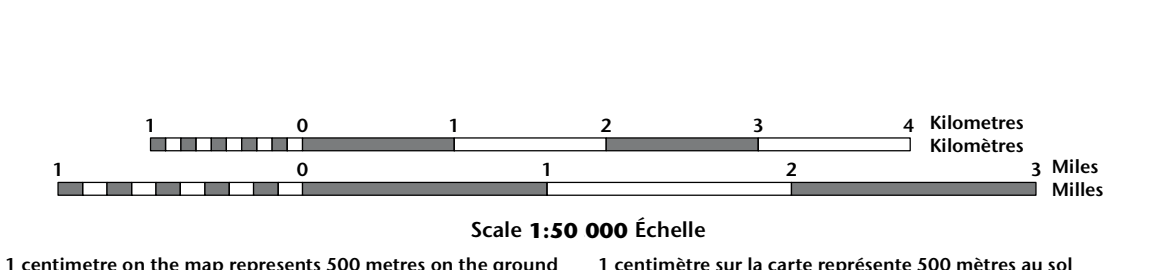


Produced on August 17, 2011, by the Centre for Topographic Information, Natural Resources Canada. Établi le 17 août 2011, par le Centre d'information topographique, Ressources naturelles Canada.

Map content validity dates: Road network, 2006; Hydrographic network, 2000; Vegetation, Absent; Buildings, Absent; Boundaries, 2005-2010; Toponymy, 2004-2005.

Dates de validité du contenu de la carte: Réseau routier, 2006; Réseau hydrographique, 2000; Végétation, Absent; Bâtimens, Absent; Limites, 2005-2010; Toponymie, 2004-2005.

AKILHAARJUK MOUNTAIN Nunavut



Use diagram only to obtain numeric values. Approximate Mean Declination 2011. Annual change increasing 8".

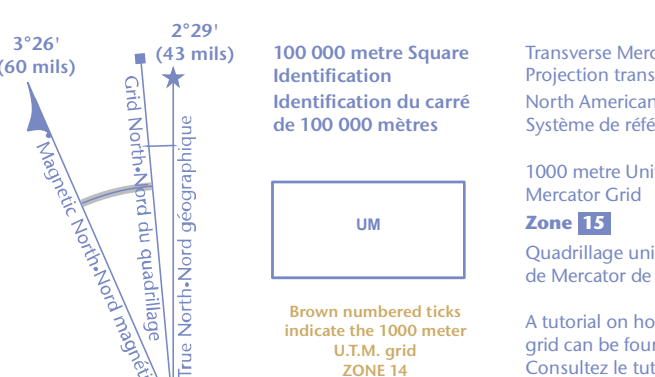


Table with grid coordinates (easting and northing) and corresponding map sheet identifiers (e.g., 66-A/9, 66-D/12).

This map is not to be used for air or marine navigation. Cette carte ne doit pas être utilisée pour la navigation aérienne ou maritime.

1 centimetre on the map represents 500 metres on the ground. Échelle 1:50 000. 1 centimètre sur la carte représente 500 mètres au sol.

For magnetic declination information, visit: http://www.nrCan.gc.ca/geomag. Pour l'information sur la déclinaison magnétique, visitez: http://www.nrCan.gc.ca/geomag.

Printed map / Carte imprimée. Cat. no. / No de cat. M116-2/054005-001 ISBN 978-0-662-47100-0

Digital map / Carte numérique. Cat. no. / No de cat. M116-2/054005-PDF ISBN 978-1-100-53727-6