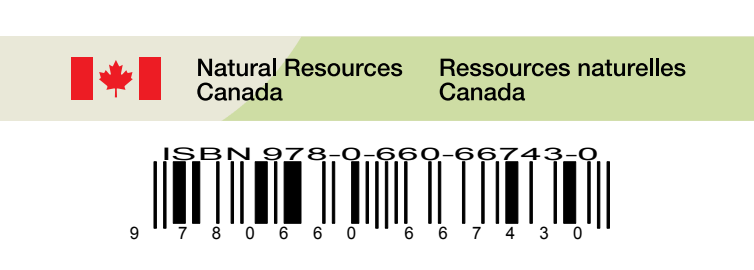

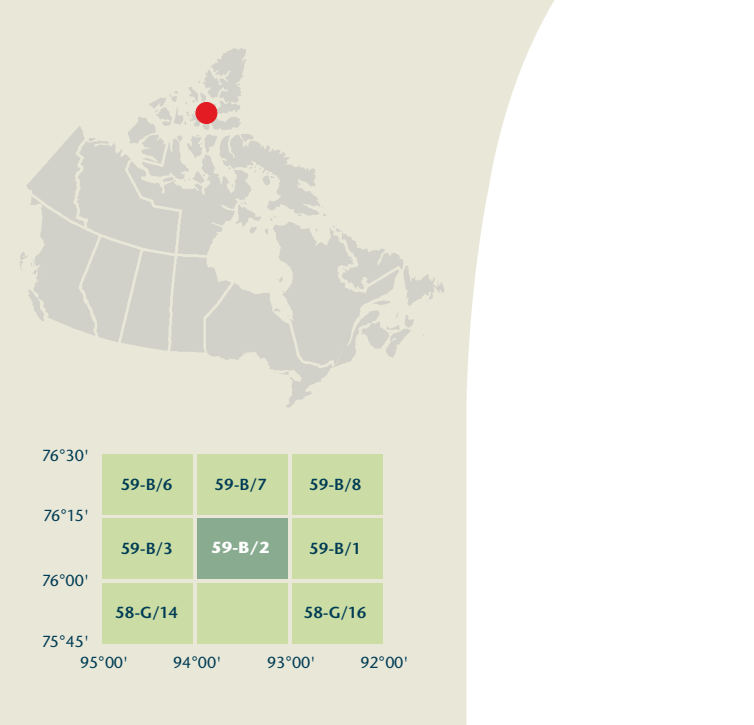



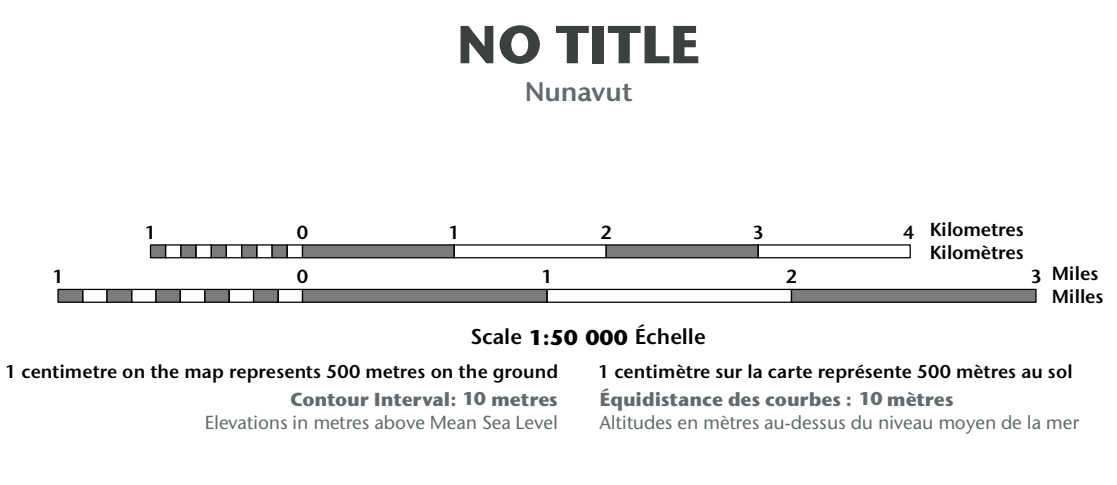
- Legend listing various symbols and their corresponding geographical features such as roads, railways, boundaries, and infrastructure.



Produced on October 13, 2011, by the Centre for Topographic Information, Natural Resources Canada. Établi le 13 octobre 2011, par le Centre d'information topographique, Ressources naturelles Canada.

Map content validity dates: Road network, Absent; Hydrographic network, 2006; Vegetation, Absent; Buildings, Absent; Boundaries, Absent; Toponymy, 2005 - 2011.

Dates de validité du contenu de la carte: Réseau routier, Absent; Réseau hydrographique, 2006; Végétation, Absent; Bâtimens, Absent; Limites, Absent; Toponymie, 2005 - 2011.



Use diagram only to obtain numeric values. Approximate Mean Declination 2011. Annual change decreasing 54.8".

100 000 metre Square Identification. Transverse Mercator Projection. North American Datum 1983.

Table with 4 columns: Easting, Northing, Sheet Number, and Sheet Name. Includes coordinates like 75°45' and 91°00'.

This map is not to be used for air or marine navigation. Cette carte ne doit pas être utilisée pour la navigation aérienne ou maritime.

The magnetic compass may be erratic in this region. La boussole sera peut-être instable dans cette région.

Printed map / Carte imprimée. Cat. no. / No de cat. M116-2/039802-PDF. ISBN 978-0-606-66743-0.