
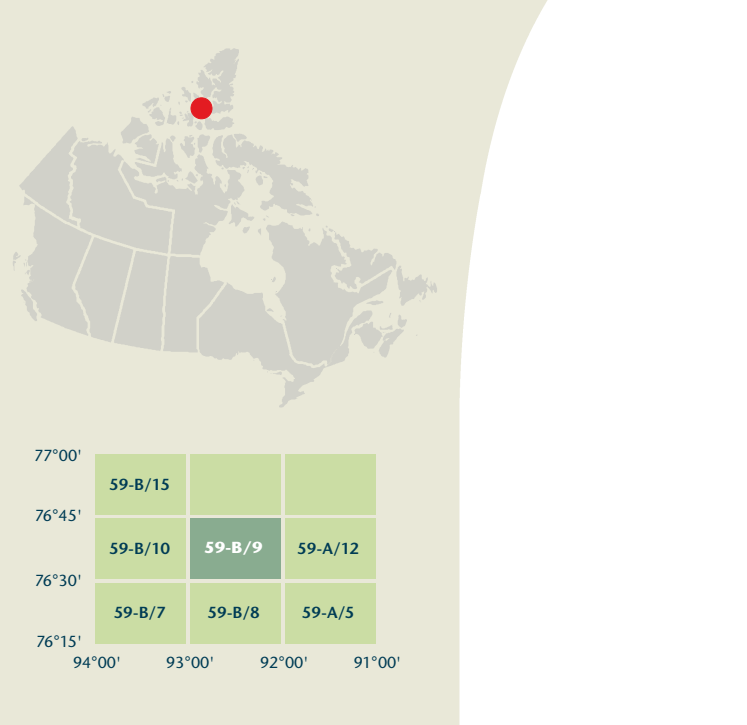


- Legend for map symbols including roads, railways, boundaries, pipelines, airports, and various structures.


TRITON BAY

Nunavut



Map content validity dates - Réseau routier, Absent; Hydrographic network, 2007; Vegetation, Absent; Buildings, Absent; Boundaries, 2010; Toponymy, 2004 - 2011.

Dates de validité du contenu de la carte - Réseau routier, Absent; Réseau hydrographique, 2007; Végétation, Absent; Bâtiements, Absent; Limites, 2010; Toponymie, 2004 - 2011.



Use diagram only to obtain magnetic values. Approximate Mean Declination 2012 for center of map. Annual change decreasing 6.31°.

100 000 metre Square Identification. Transverse Mercator Projection. North American Datum 1983.

Grid of map sheet coordinates (59-A/5 to 59-A/12).