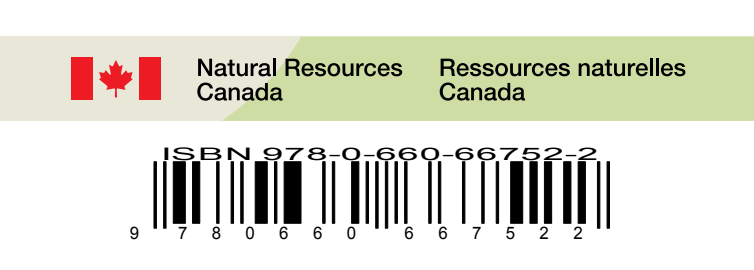
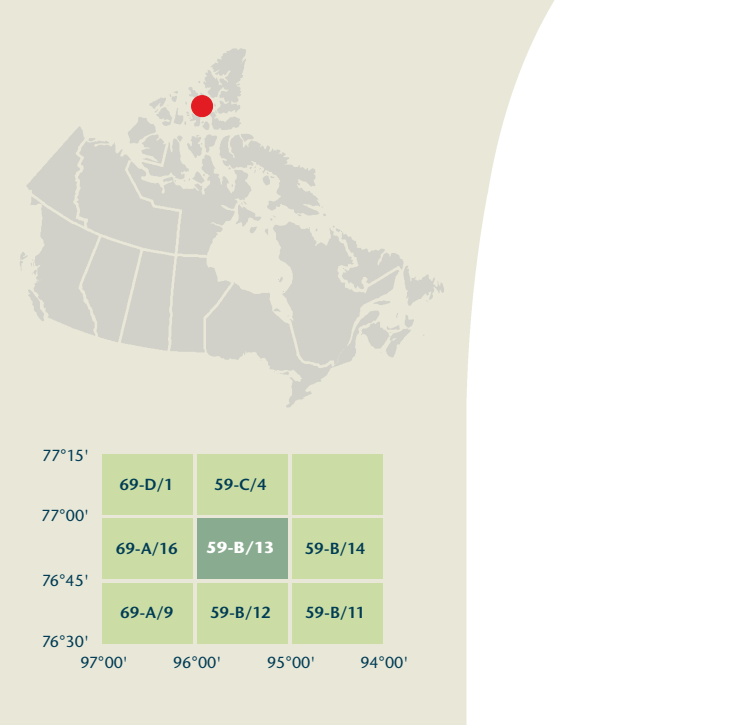
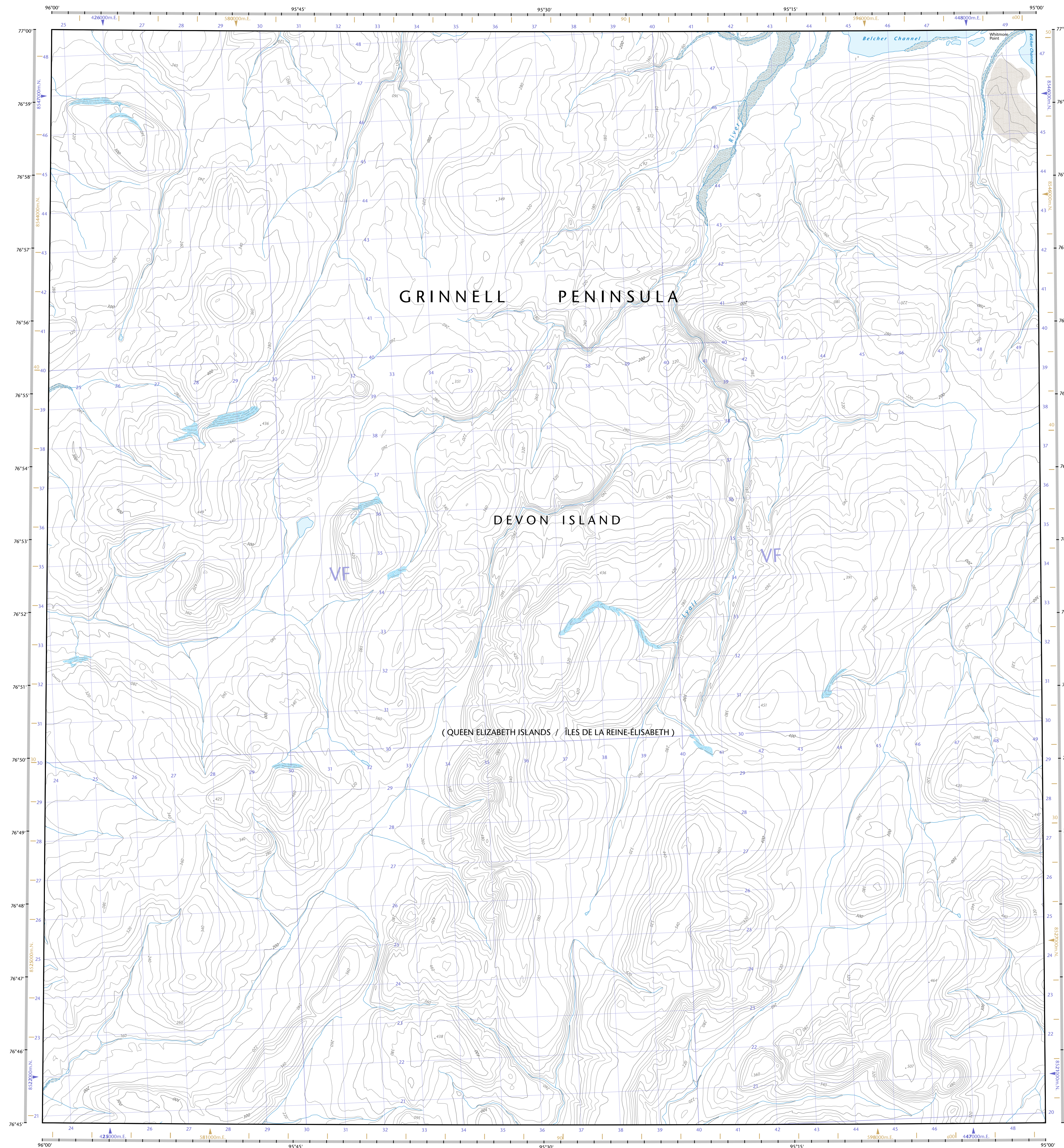


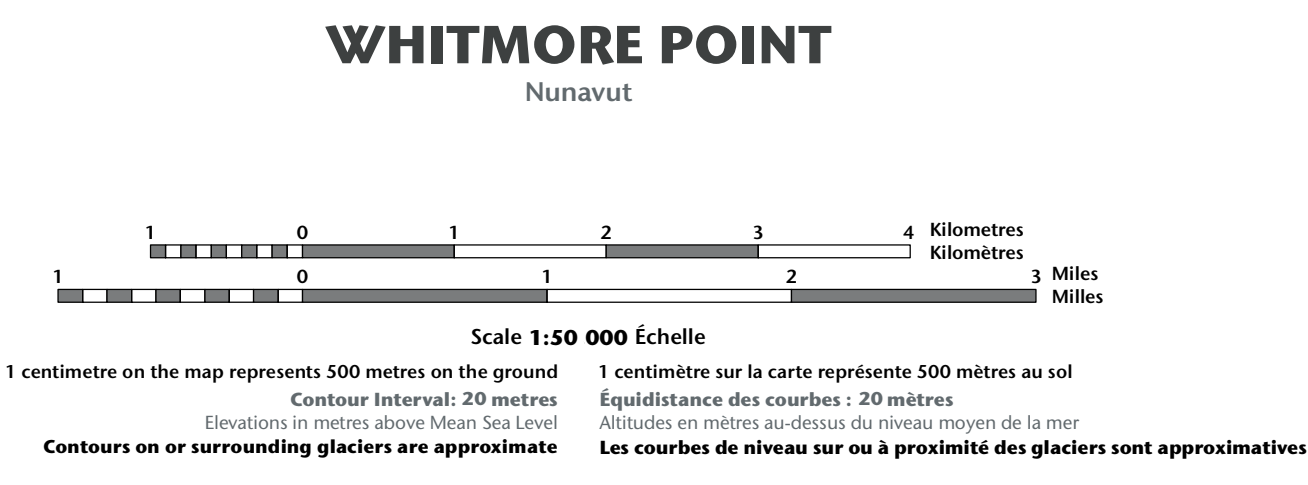
- Legend listing symbols and descriptions for roads, railways, boundaries, pipelines, airports, and various structures.



Produced on March 1, 2012, by the Centre for Topographic Information, Natural Resources Canada. Établi le 1 mars 2012, par le Centre d'information topographique, Ressources naturelles Canada.

Map content validity dates - Réseau routier, Absent; Hydrographic network, 2010; Vegetation, Absent; Buildings, Absent; Boundaries, Absent; Toponymy, 2004 - 2012.

Dates de validité du contenu de la carte - Réseau routier, Absent; Réseau hydrographique, 2010; Végétation, Absent; Bâtimens, Absent; Limites, Absent; Toponymie, 2004 - 2012.



Use diagram only to obtain numeric values. Approximate Mean Declination 2012 for centre of map. Annual change decreasing 5.3".

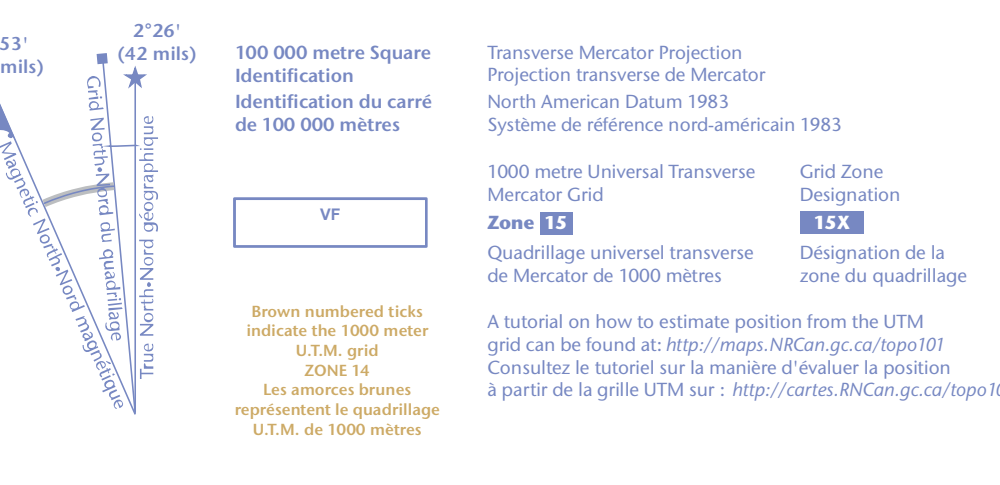


Table with grid coordinates and edition information for the map sheet.

59-B/13 SCALE 1:50 000 EDITION 01 VERSION 00 SÉRIE A713