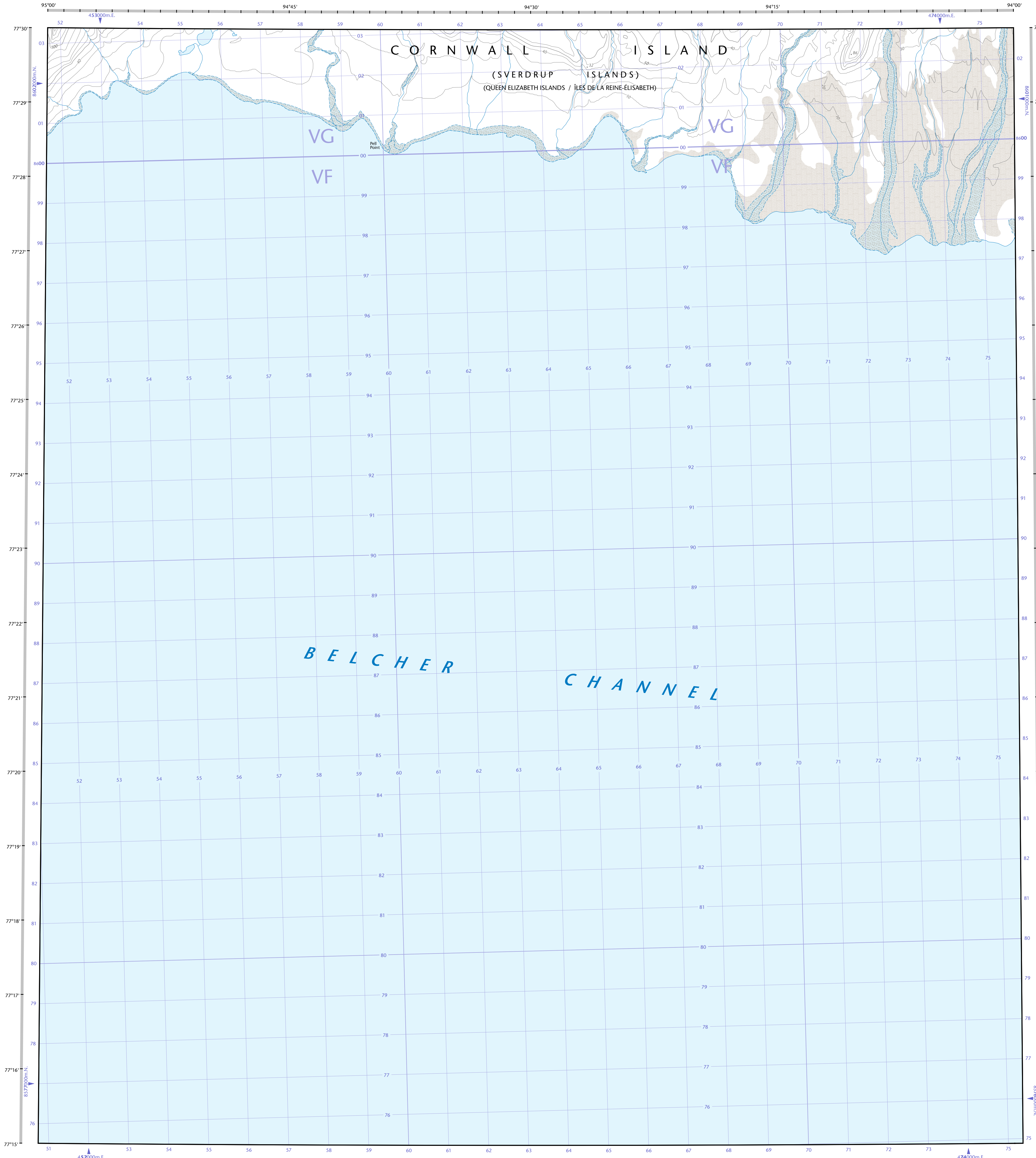
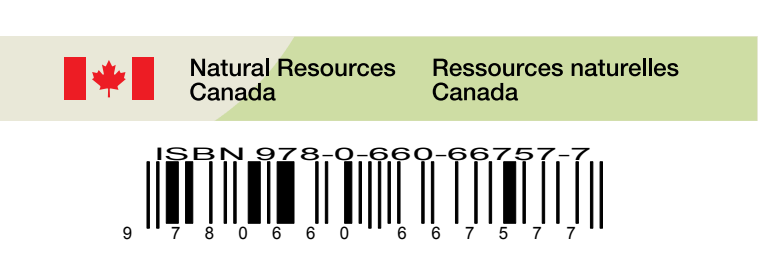

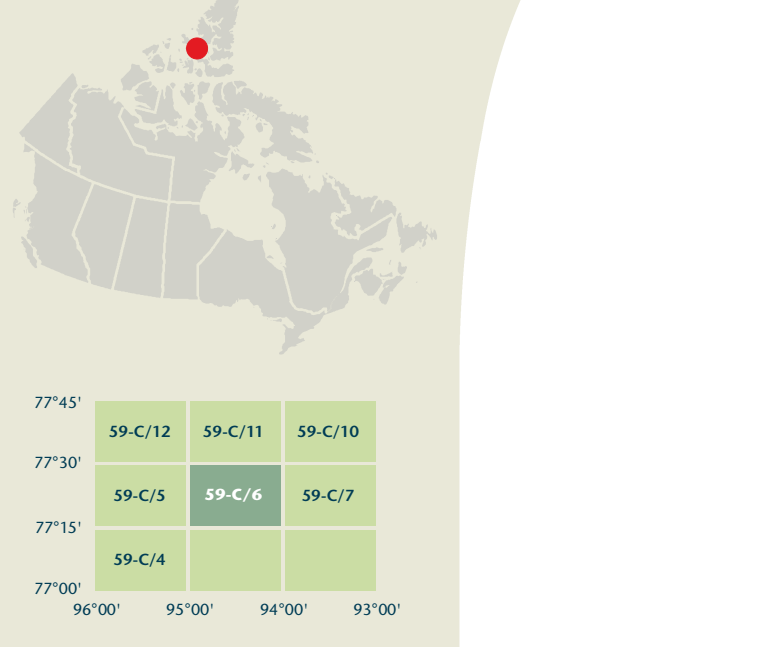


- Legend listing various symbols and their corresponding features: Road, Railway, Pipeline, Boundary, Airport, etc.



PELL POINT

Nunavut



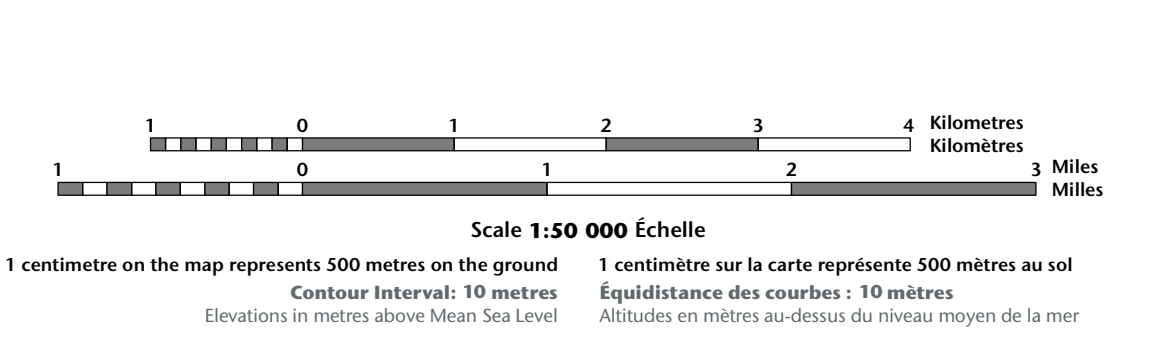
Produced on October 26, 2011, by the Centre for Topographic Information, Natural Resources Canada. Établie le 26 octobre 2011, par le Centre d'information topographique, Ressources naturelles Canada.

Map content validity dates - Road network, Absent; Hydrographic network, 2007; Vegetation, Absent; Buildings, Absent; Boundaries, Absent; Toponymy, 2004 - 2011.

Dates de validité du contenu de la carte - Réseau routier, Absent; Réseau hydrographique, 2007; Végétation, Absent; Bâti, Absent; Limites, Absent; Toponymie, 2004 - 2011.

Scale 1:50 000 échelle. 1 centimetre on the map represents 500 metres on the ground. Échelle 1:50 000. 1 centimètre sur la carte représente 500 mètres au sol.

PELL POINT Nunavut



Use diagram only to obtain magnetic values. Approximate Mean Declination 2011. Annual change decreasing 67.2'. N'utiliser le diagramme que pour obtenir les valeurs numériques.

100 000 metre Square Identification. Transverse Mercator Projection. 1000 metre Universal Transverse Mercator Grid.

Grid of map sheets: 59-C/12, 59-C/11, 59-C/10, 59-C/5, 59-C/6, 59-C/7, 59-C/4, 59-C/3, 59-C/2.

Printed map / Carte imprimée. Cat. no. / No de cat. M116-2/09PC6-PDF ISBN 978-0-606-64757-7

Digital map / Carte numérique. Cat. no. / No de cat. M116-2/09PC6-PDF ISBN 978-1-100-53313-9

This map is not to be used for air or marine navigation. Cette carte ne doit pas être utilisée pour la navigation aérienne ou maritime.