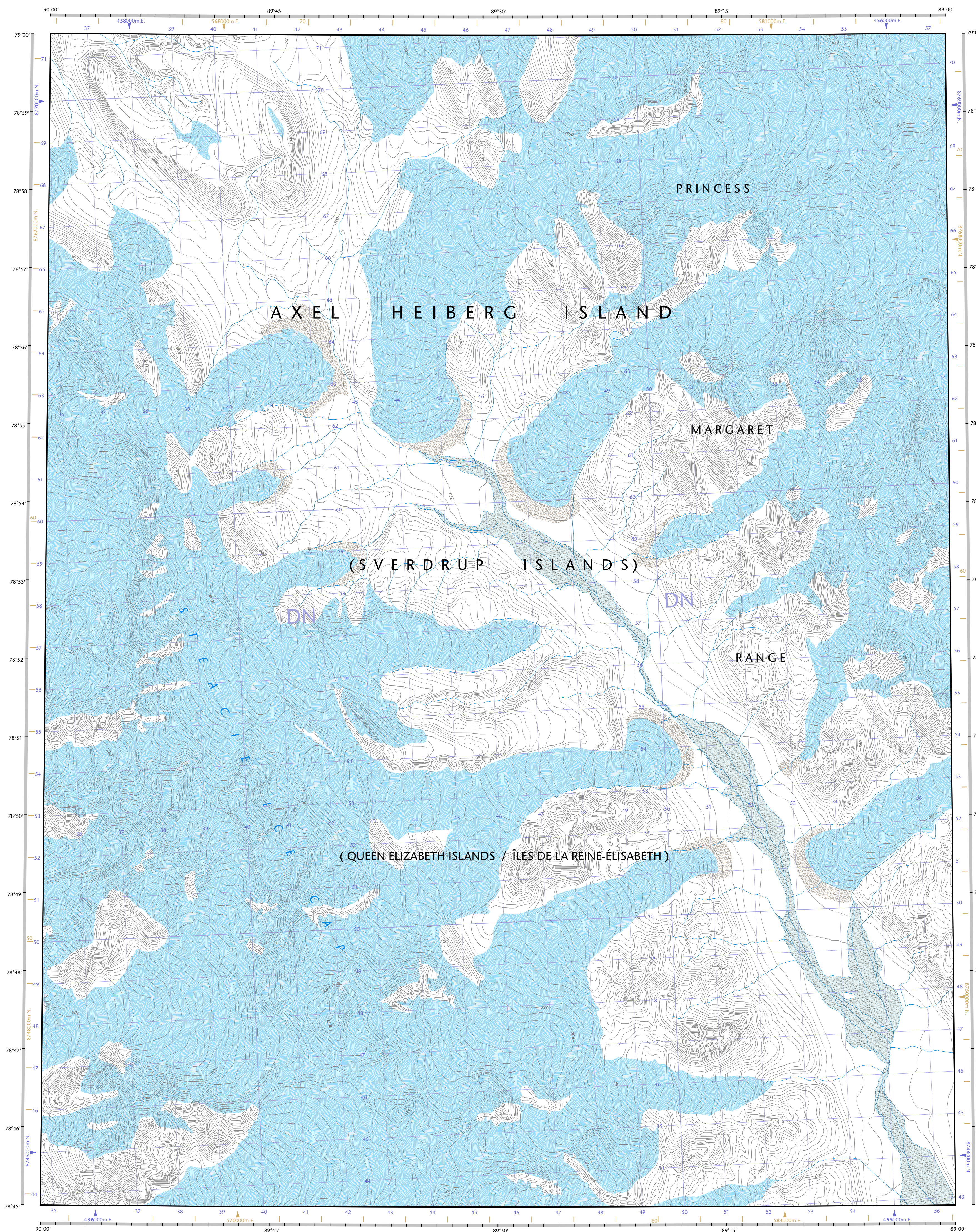
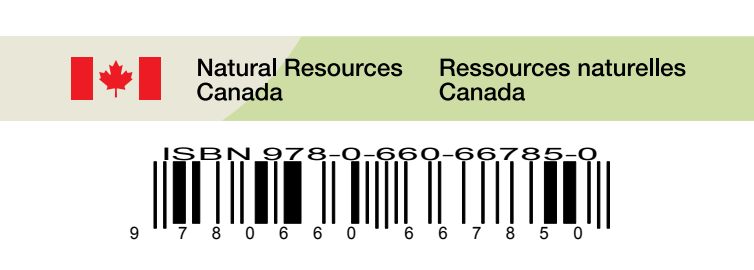



- Legend listing symbols and descriptions for various features: Road, Railway, Boundary, Pipeline, Airport, etc.



Grid coordinates table with columns for Easting and Northing values.



Produced on February 20, 2012, by the Centre for Topographic Information, Natural Resources Canada.

Map content validity dates: Road network, Absent; Hydrographic network, 2008; Vegetation, Absent; Buildings, Absent; Boundaries, Absent; Toponymy, 2005-2012.

Dates de validité du contenu de la carte: Réseau routier, Absent; Réseau hydrographique, 2008; Végétation, Absent; Bâtiements, Absent; Limites, Absent; Toponymie, 2005-2012.

This map is not to be used for air or marine navigation.

Cette carte ne doit pas être utilisée pour la navigation aérienne ou maritime.

Scale information: 1 centimetre on the map represents 500 metres on the ground. Includes scale bars in kilometers and miles.

Magnetic declination information: Use diagram only to obtain magnetic values. Includes a diagram showing magnetic declination and grid zone designations.

Projection information: Transverse Mercator Projection, North American Datum 1983. Includes grid zone designations and UTM grid information.

Product identification: 59-E/15, SCALE 1:50 000, EDITION 01, VERSION 00. Includes contact information for Natural Resources Canada.