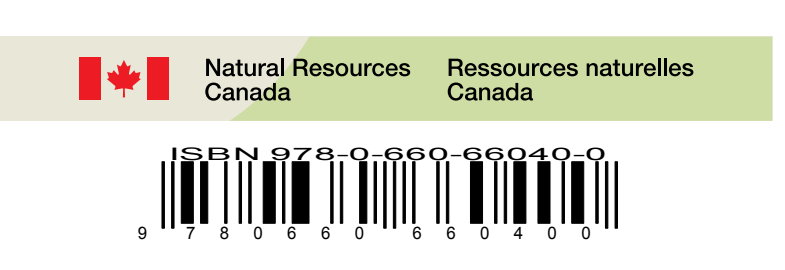
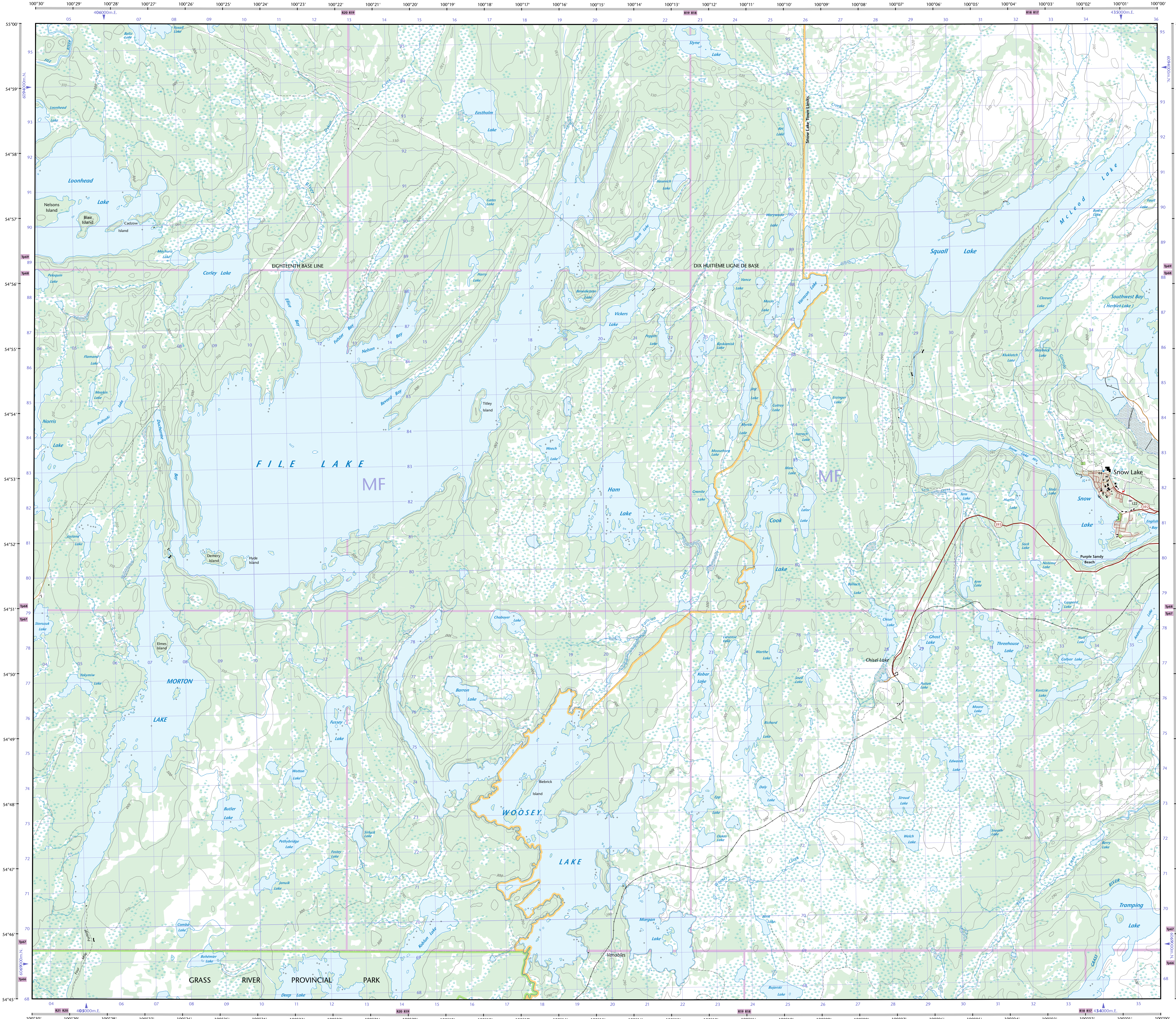
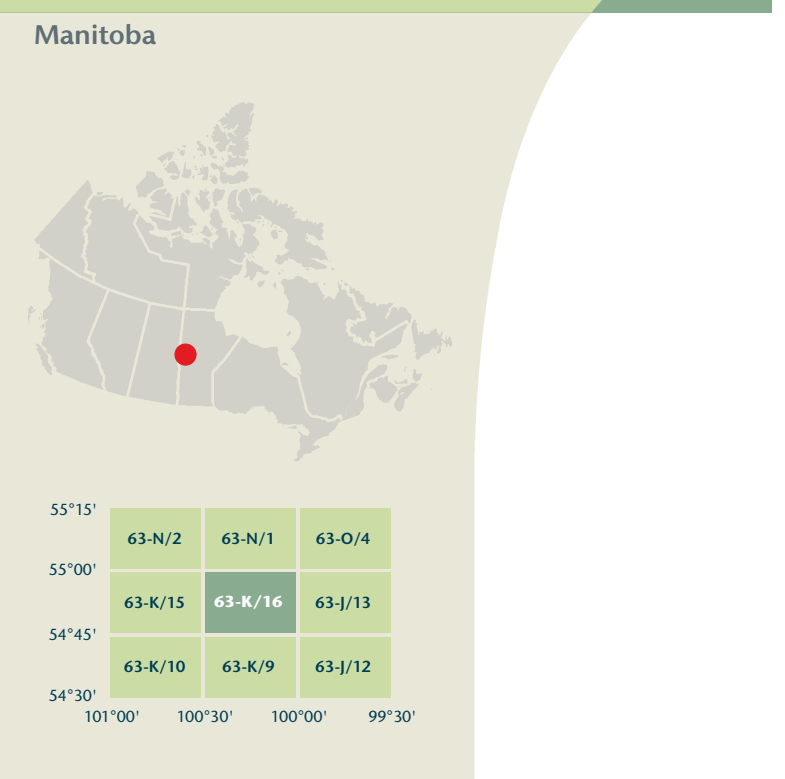


- Road: hard surface, more than 2 lanes; service centre
- Road: pavement, 2 lanes; less than 2 lanes; snowplow
- Road: pavement, 2 lanes; more than 2 lanes; snowplow
- Road: hard surface, loose or stabilized surface; street; covered bridge
- Road: loose surface, dry weather; vehicle track or winter road; trail; portage
- Highway interchange; highway route number; toll; area
- Railway, single track; railway station; freight; multiple tracks; turntable
- Railway, abandoned; railway yard
- Rapid transit; rail; road; footbridge
- Causeway; covered bridge; tunnel; bridge; movable bridge
- Boundary: international
- Boundary: provincial or territorial
- Boundary: unsurveyed provincial or territorial; area outline
- Boundary: administrative; recreational
- Boundary: geographic; unsurveyed geographic
- Fort, wall, fence
- Power transmission line; multiple lines; submarine cable
- Pipeline: oil; natural gas
- Pipeline: multi-use; control valve; multiple lines
- Mine; pit; sand, gravel, clay; quarry
- Airport or airfield; runway; hard surface; loose surface; heliport
- Chimney; industrial; farm stack; tower; light; lighthouse
- Tank; water tank; radar antenna; radio telescope
- Silo; grain elevator; clearance tower
- Electric facility; oil or natural gas facility; wind-operated device
- Tower; communication; fire; control
- Domestic waste; liquid waste; industrial solid deposit
- Landfill; historic site; ruins; zoo
- Golf course; campground; ski area; sportsplex
- Aerial cableway; ski lift; sports track; arena
- Building; underground building; religious; educational; cabin
- Hospital; medical centre; senior citizens home; lodging
- City hall; municipality; centre communautaire
- Customs post; ranger or warden station; cemetery
- Court house; correctional institute
- Fire station; police station; armory
- Wastewater or sewerage; watercourse; disappearing stream
- Navigation light; ferry route; navigation beacon
- Coast Guard station; vigilance anchorage; marina
- Fish ladder; dam; weir; large; carrying road
- Dike or seawall; wharf; breakwater
- Road camp; pier or dock
- Drydock; slip; crib or abandoned bridge pier; ford
- Canal; lock; spillway; source
- Reservoir; underground reservoir; fish pond
- Dry river bed; sand in water; forshore flats; intermittent lake; slough
- Rapids; falls
- Rocky ledge; rocky reef; rocks in water; exposed shipwreck
- Mosaic; glacial debris; permanent snow and ice
- Wetlands; marsh; muskeg; swamps; marsh in water; string bog
- Tundra ponds; tundra polygons; peat bog
- Sand; esker; pingo; wooded area
- Contour index; intermediate; approximate
- Depression contour; spot elevation; cave

63-K/16 SCALE 1:50 000 EDITION 04 FILE LAKE



Produced on December 9, 2011, by the Centre for Topographic Information, Natural Resources Canada.

Établi le 9 décembre 2011, par le Centre d'information topographique, Ressources naturelles Canada.

The paper copy of this map meets the print quality standards of Natural Resources Canada when it bears a Certified Map Printer Holographic Label.

La copie papier de cette carte respecte les normes de qualité d'impression de Ressources naturelles Canada quand elle porte l'étiquette holographique de l'imprimeur de cartes accrédité.

**Map content validity dates**

- Road network, 1981 - 2000
- Hydrographic network, 2007 - 2008
- Vegetation, 1999
- Buildings, 1981
- Boundaries, 2004 - 2010
- Toponymy, 2004

Detailed metadata can be found at: <http://GeoGratis.gc.ca>

For corrections, additions or comments concerning the content of this map, please contact Natural Resources Canada at: <http://maps@NRCan.gc.ca>

Visit our Web site: <http://maps.NRCan.gc.ca>

© 2011, Her Majesty the Queen in Right of Canada.

**This map is not to be used for air or marine navigation.**

**Dates de validité du contenu de la carte**

- Réseau routier, 1981 - 2000
- Réseau hydrographique, 2007 - 2008
- Végétation, 1999
- Bâtiments, 1981
- Limites, 2004 - 2010
- Toponymie, 2004

Consultez les métadonnées détaillées sur: <http://GeoGratis.gc.ca>

Pour toutes corrections, additions ou commentaires concernant le contenu de cette carte, veuillez contacter Ressources naturelles Canada par courriel électronique à: <http://maps@NRCan.gc.ca>

Visitez notre site Web: <http://cartes.NRCan.gc.ca>

© 2011, Sa Majesté la Reine du chef du Canada.

**Cette carte ne doit pas être utilisée pour la navigation aérienne ou maritime.**

**FILE LAKE**

Manitoba

West of Principal Meridian / Ouest du méridien principal

Scale 1:50 000 Echelle

1 Kilometre / 1 Mile

1 centimetre on the map represents 500 metres on the ground

1 centimètre sur la carte représente 500 mètres sur le sol

Cartouche intervalle: 10 mètres

Équidistance des courbes: 10 mètres

Élevations in metres above Mean Sea Level

Altitudes en mètres au-dessus du niveau moyen de la mer

Use diagram only to obtain numeric values

Approximate Mean Declination: 2011

Annual change decreasing 11"

N'utilisez le diagramme que pour obtenir les valeurs numériques

Variation annuelle décroissante 11"

For magnetic declination information, visit: <http://geomatics.gov.on.ca/geomag>

Pour l'information sur la déclinaison magnétique, visitez: <http://geomatics.gov.on.ca/geomag>

100 000 metre Square Identification

1000 metre Universal Transverse Mercator Grid

Grid Zone Designation

Zone 14

UTM

A substantial on how to estimate position from the UTM grid can be found at: <http://maps.NRCan.gc.ca/topo101>

Consultez le tutoriel sur la manière d'évaluer la position à partir de la grille UTM sur: <http://cartes.NRCan.gc.ca/topo101>

**63-K/16**

SCALE 1:50 000

EDITION 04

VERSION 00

SÉRIE A743

Printed map / Carte imprimée

Cat. no.: N6-de-14

M116-2/063K16

ISBN 978-0-606-60400-0

Digital map / Carte numérique

Cat. no.: N6-de-14

M116-2/063K16-FM

ISBN 978-0-606-60400-0