
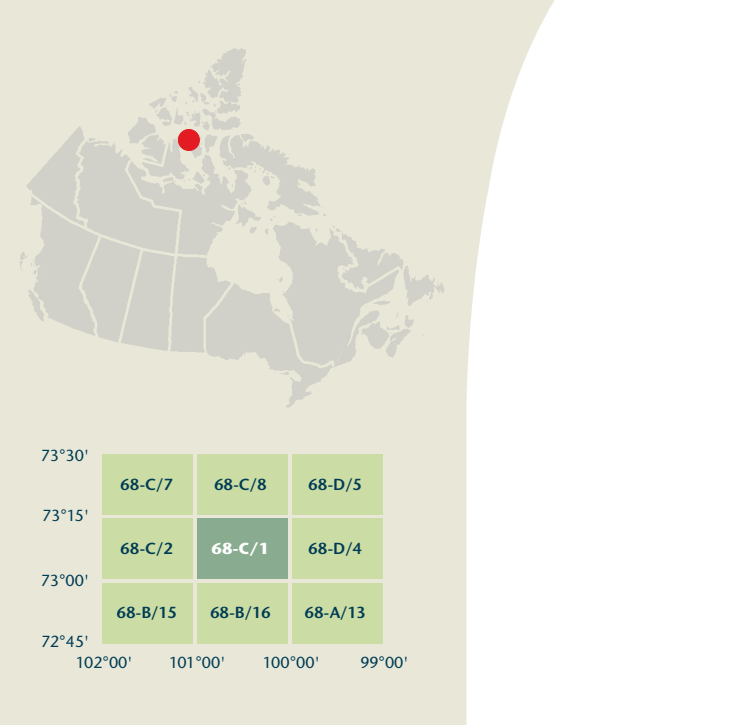


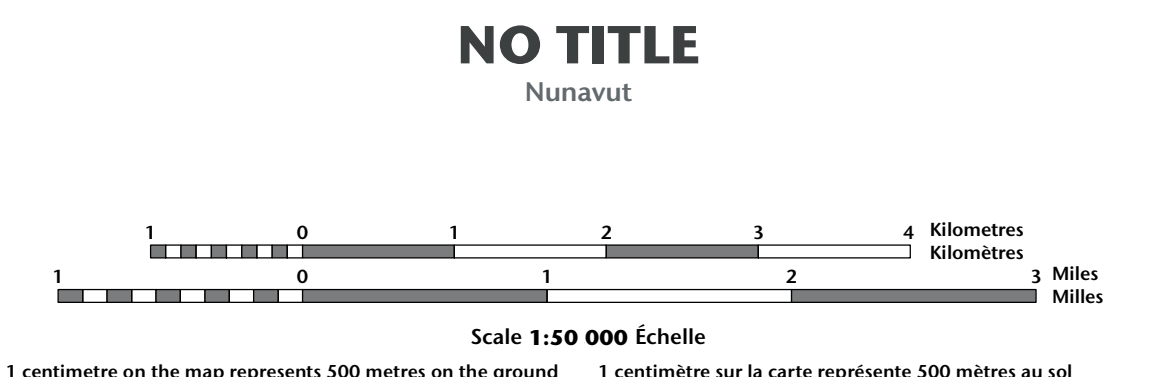
- Legend listing various symbols and their corresponding geographical features such as roads, railways, boundaries, and infrastructure.



Produced on March 23, 2011, by the Centre for Topographic Information, Natural Resources Canada.

Map content validity dates: Road network, Absent; Hydrographic network, 1958-2006; Vegetation, Absent; Buildings, Absent; Boundaries, Absent; Toponymy, 2004-2011.

Dates de validité du contenu de la carte: Réseau routier, Absent; Réseau hydrographique, 1958-2006; Végétation, Absent; Bâti, Absent; Limites, Absent; Toponymie, 2004-2011.



Use diagram only to obtain numeric values. Approximate Mean Spheroid 2011 for centre of map. Annual change increasing 20'.

100 000 metre Square Identification. Transverse Mercator Projection. North American Datum 1983. Zone 14.

Produced map / Carte imprimée. Cat. no. / No de cat. M116-2/068001-PDF.

Digital map / Carte numérique. Cat. no. / No de cat. M116-2/068001-PDF.