
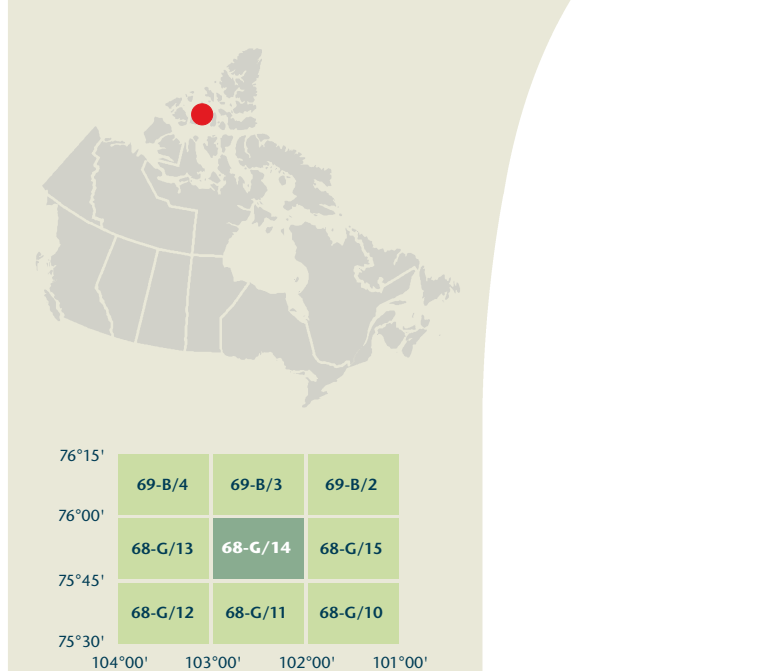


- Legend listing symbols for roads, railways, boundaries, pipelines, and other features in both English and French.

ALEXANDER ISLAND

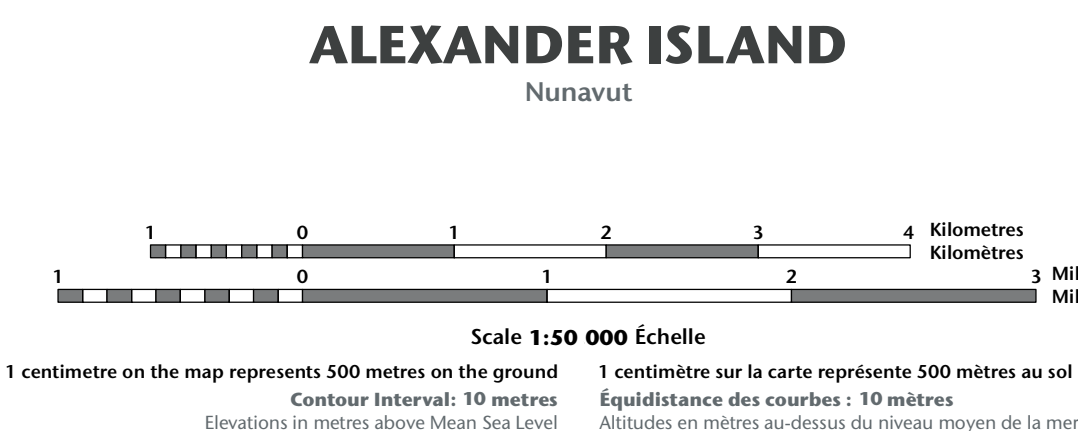
Nunavut



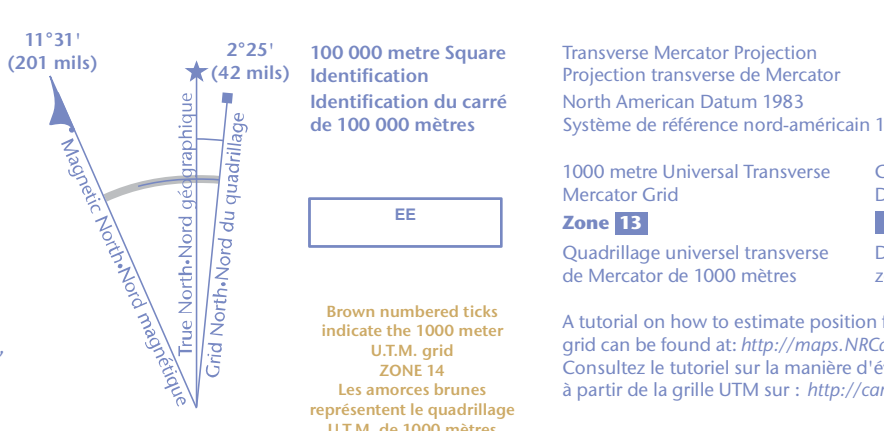
Produced on February 21, 2011, by the Centre for Topographic Information, Natural Resources Canada.

Map content validity dates: Road network, Absent; Hydrographic network, 1958-2007; Vegetation, Absent; Buildings, Absent; Boundaries, Absent; Toponymy, 2005-2011.

Dates de validité du contenu de la carte: Réseau routier, Absent; Réseau hydrographique, 1958-2007; Végétation, Absent; Bâtiements, Absent; Limites, Absent; Toponymie, 2005-2011.



Use diagram only to obtain numeric values. Approximate Mean Declination 2011 for centre of map. Annual change increasing 23.2'.



Transverse Mercator Projection. Approximate Mean Declination 2011 for centre of map. Annual change increasing 23.2'.