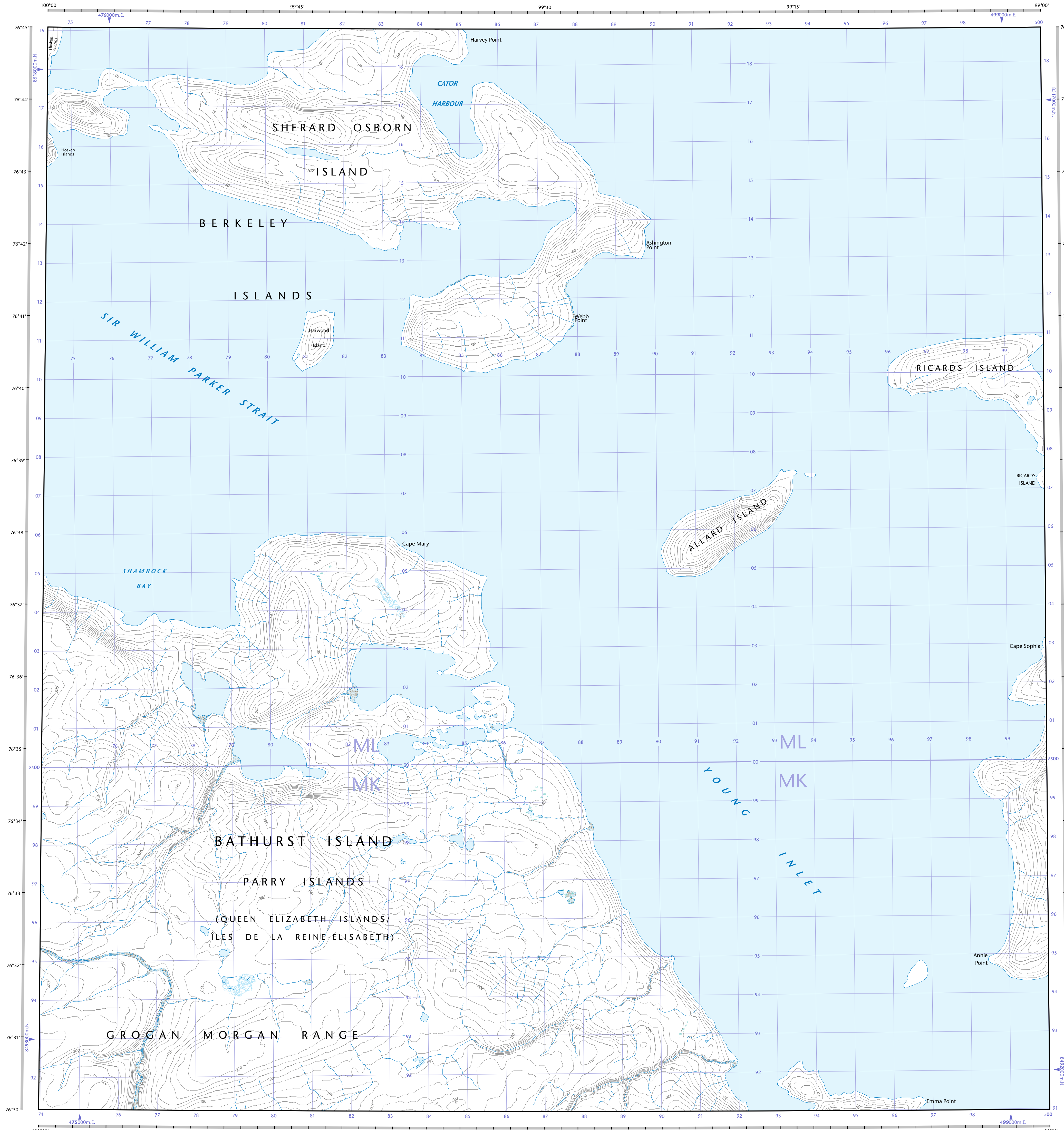

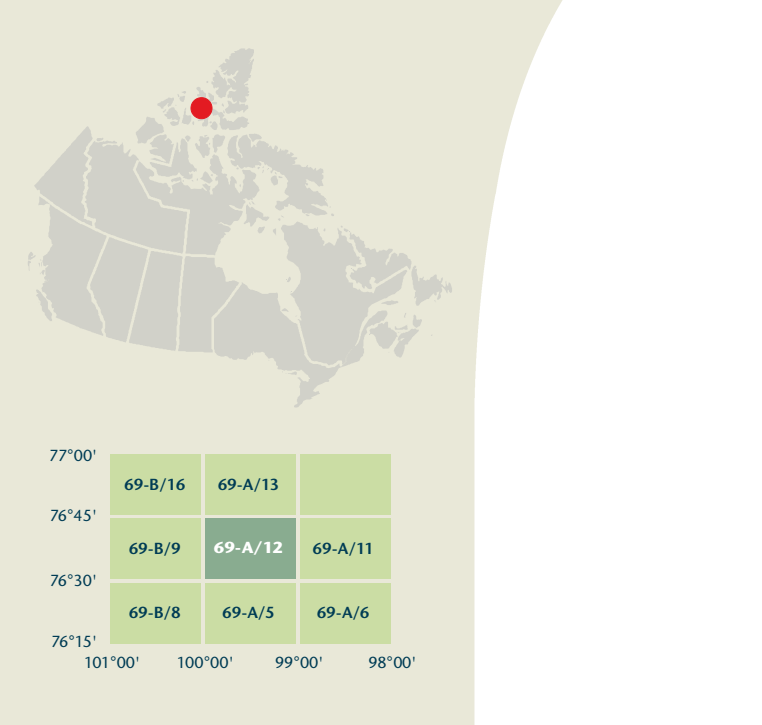


- Legend listing various symbols and their corresponding features: Road, Railway, Pipeline, Boundary, etc.

SHERARD OSBORN ISLAND

Nunavut



Map title block for SHERARD OSBORN ISLAND, Nunavut, including scale bars, coordinate information, and metadata.

Produced on March 24, 2011, by the Centre for Topographic Information, Natural Resources Canada.

Map content validity dates: Road network, Absent; Hydrographic network, 1958-2006; Vegetation, Absent; Buildings, Absent; Boundaries, Absent; Toponymy, 2004-2011.

Dates de validité du contenu de la carte: Réseau routier, Absent; Réseau hydrographique, 1958-2006; Végétation, Absent; Bâtiements, Absent; Limites, Absent; Toponymie, 2004-2011.

Scale 1:50 000 Echelle: 1 centimetre on the map represents 500 metres on the ground. Échelle: 1 centimètre sur la carte représente 500 mètres sur le sol.

Map title: SHERARD OSBORN ISLAND, Nunavut.

Use diagram only to obtain numeric values. Projection: Transverse Mercator Projection.

100 000 metre Square Identification. Grid Zone Designation: ML MK.

Grid of map sheet coordinates: 69-B/16, 69-A/13, 69-A/11, 69-B/9, 69-A/12, 69-A/11, 69-B/8, 69-A/5, 69-A/6.

69-A/12 SCALE 1:50 000 EDITION 01 VERSION 00 SERS A713. Printed map / Carte imprimée. Cat. no. / No de cat. M116-2/009A12-F04.