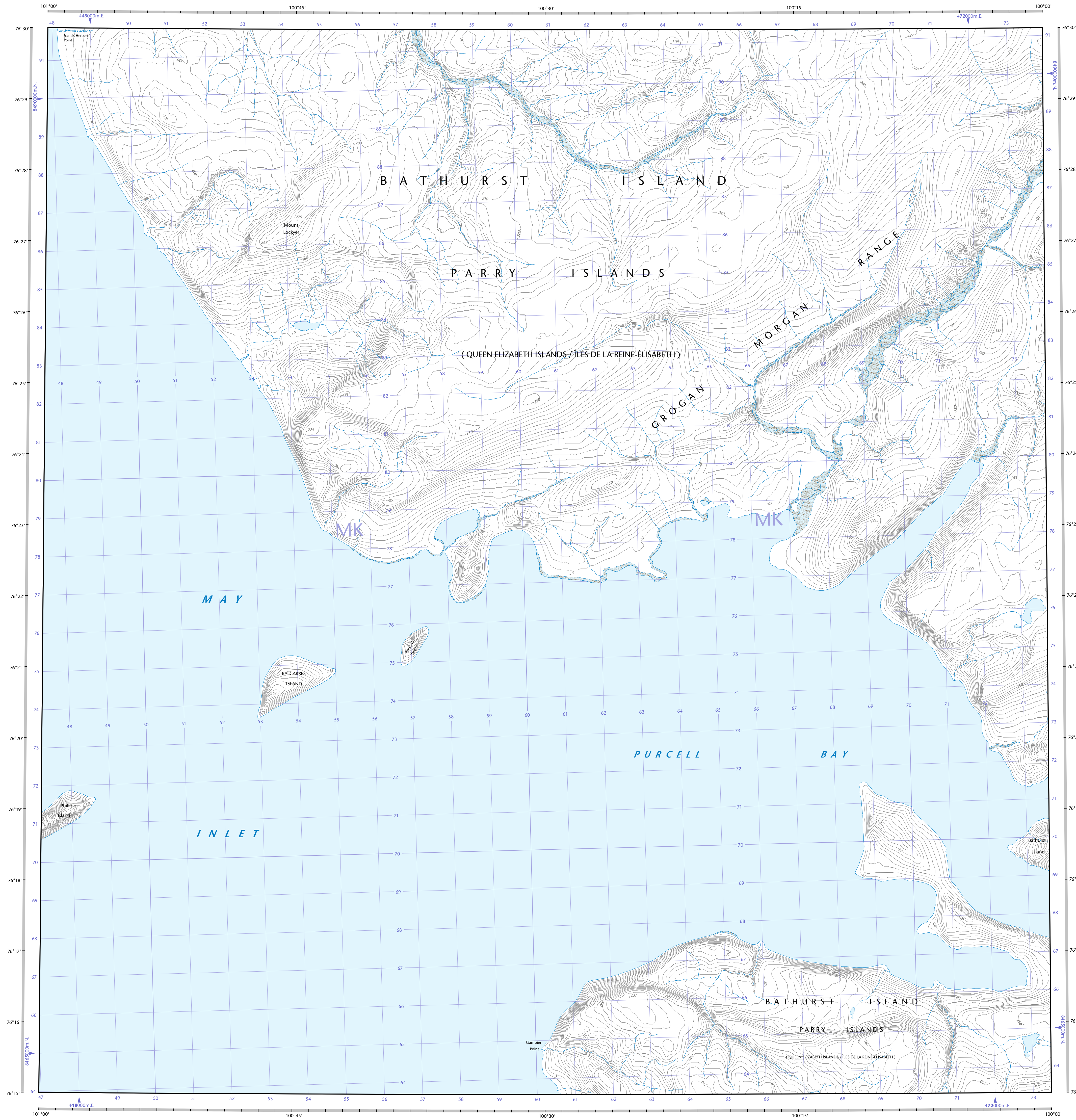

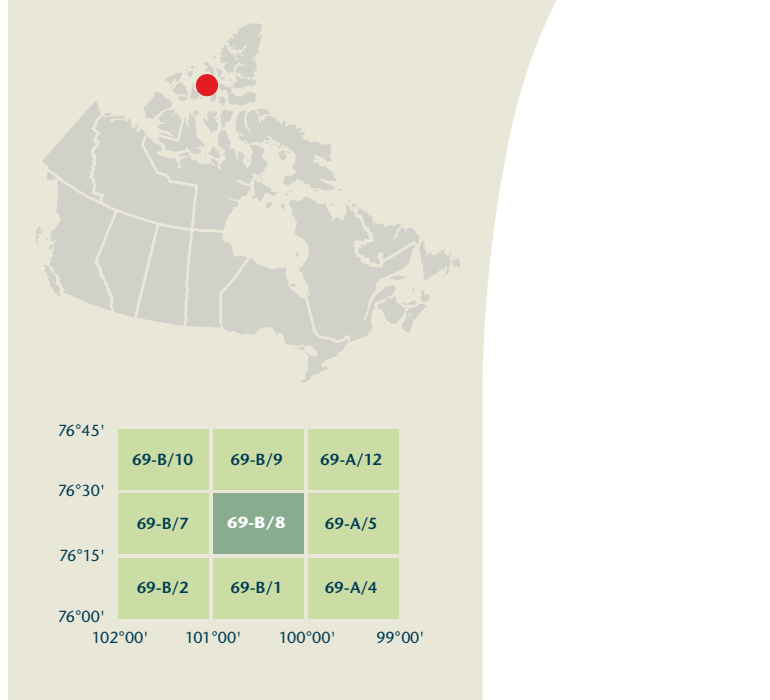


- Legend listing symbols for roads, railways, boundaries, pipelines, airports, and various structures.

PURCELL BAY

Nunavut



Map title 'PURCELL BAY Nunavut', scale bar, magnetic declination diagram, and metadata text.

Produced on February 10, 2011, by the Centre for Topographic Information, Natural Resources Canada.

Map content validity dates: Road network, Absent; Hydrographic network, 1958-2007; Vegetation, Absent; Buildings, Absent; Boundaries, Absent; Toponymy, 2004-2011.

Dates de validité du contenu de la carte: Réseau routier, Absent; Réseau hydrographique, 1958-2007; Végétation, Absent; Bâtiements, Absent; Limites, Absent; Toponymie, 2004-2011.

Scale 1:50 000 Echelle: 1 centimètre sur la carte représente 500 mètres sur le terrain.

PURCELL BAY Nunavut. Scale 1:50 000 Echelle. 1 centimètre sur la carte représente 500 mètres sur le terrain.

Use diagram only to obtain magnetic values. Approximate Mean Declination: 2011.

100 000 metre Square Identification. 1000 metre Universal Transverse Mercator Grid.

Transverse Mercator Projection. Projection transverse de Mercator. North American Datum 1983.