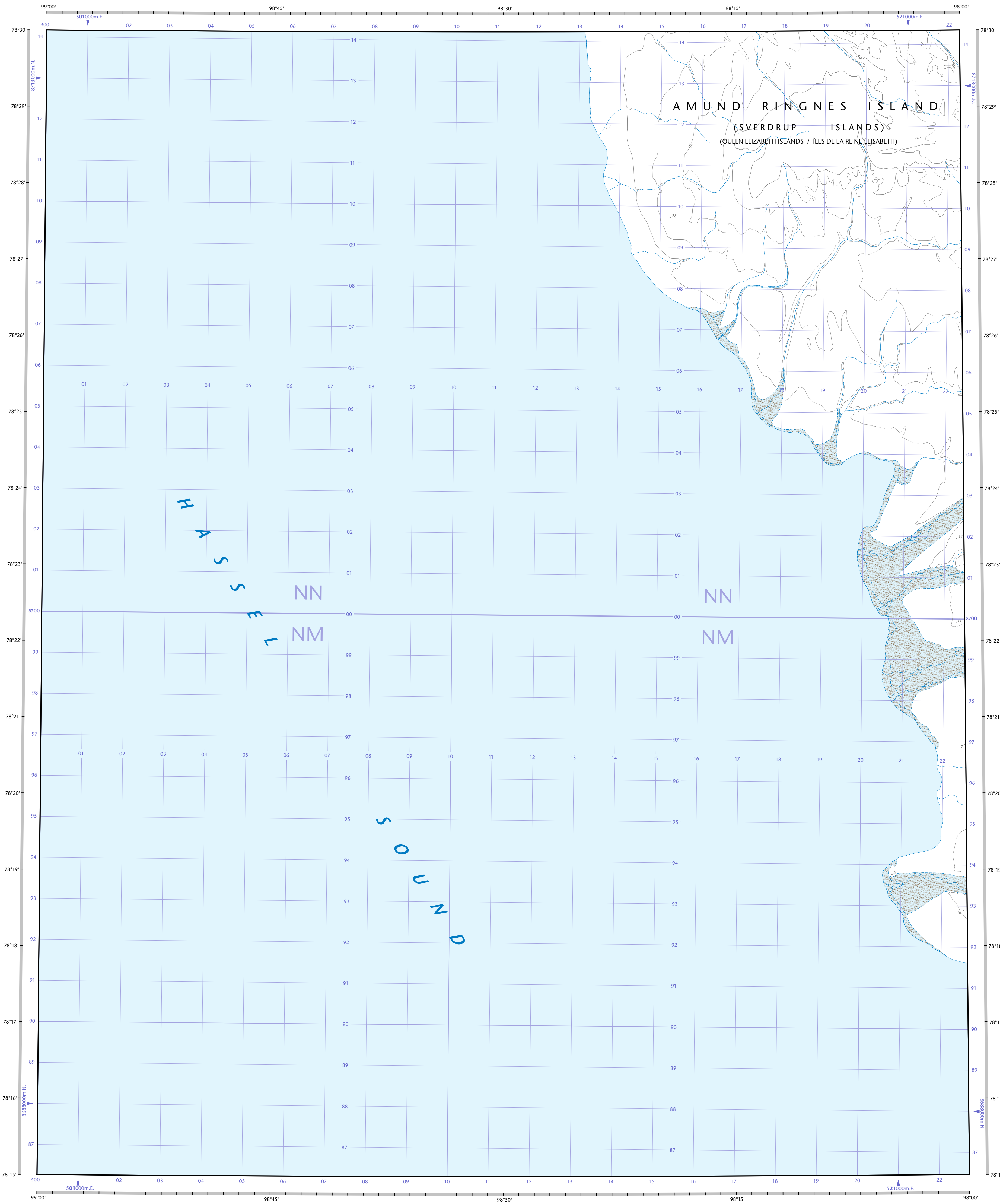

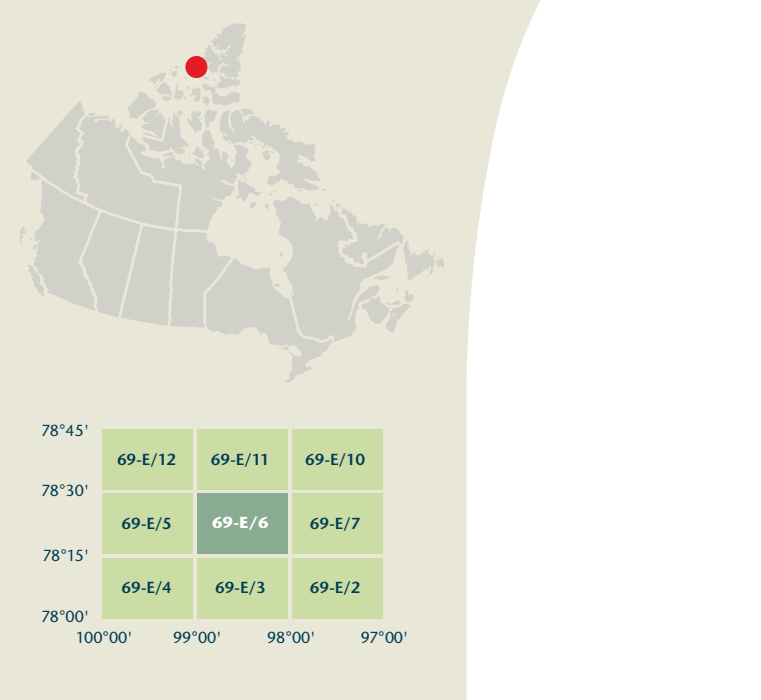


- Legend listing various symbols and their corresponding geographical features in both English and French, including roads, railways, boundaries, and infrastructure.



Map title 'NO TITLE Nunavut', scale bar (1:50,000), magnetic declination information, and publication details.

Produced on March 2, 2012, by the Centre for Topographic Information, Natural Resources Canada. Établie le 2 mars 2012, par le Centre d'information topographique, Ressources naturelles Canada.

Map content validity dates: Road network, Absent; Hydrographic network, 2007; Vegetation, Absent; Buildings, Absent; Boundaries, Absent; Toponymy, 2005-2012.

Dates de validité du contenu de la carte: Réseau routier, Absent; Réseau hydrographique, 2007; Végétation, Absent; Bâtiements, Absent; Limites, Absent; Toponymie, 2005-2012.

69-E/6 SCALE 1:50 000 EDITION 02 VERSION 00. Includes information on the map's projection, datum, and edition details.

This map is not to be used for air or marine navigation.

Cette carte ne doit pas être utilisée pour la navigation aérienne ou maritime.

Printed map / Carte imprimée. Includes contact information for Natural Resources Canada.