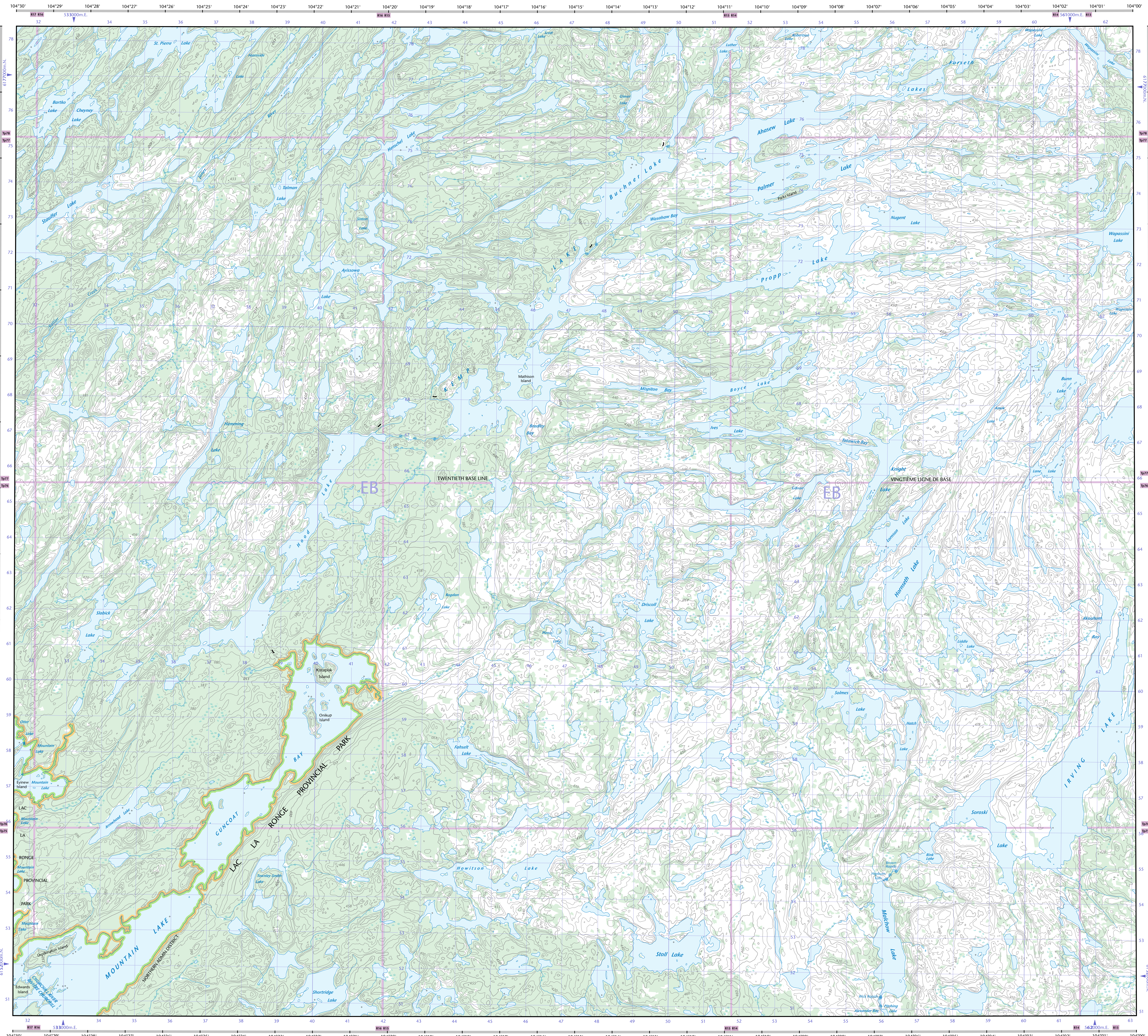
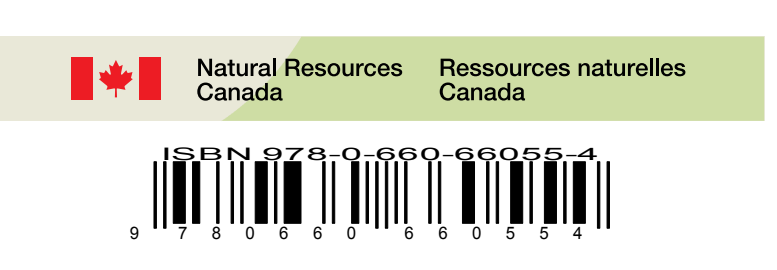

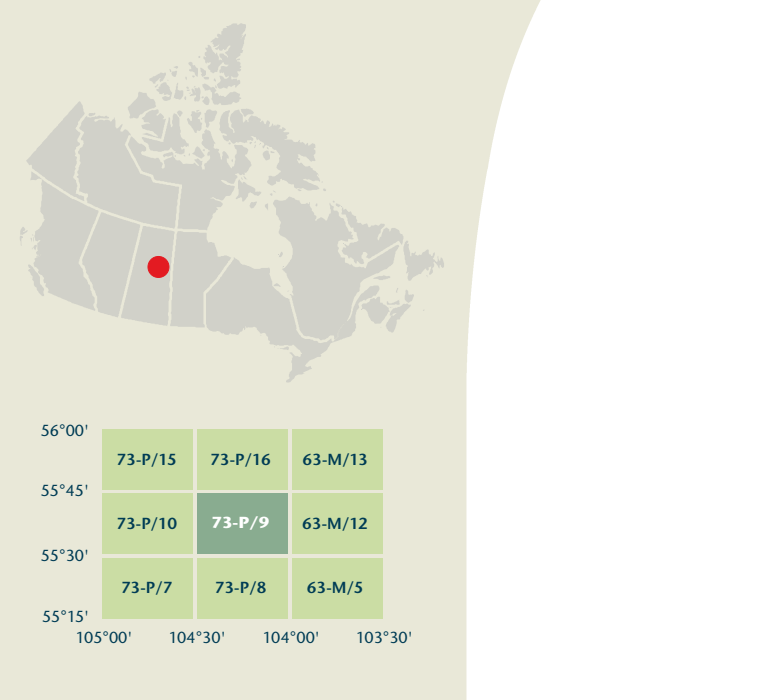


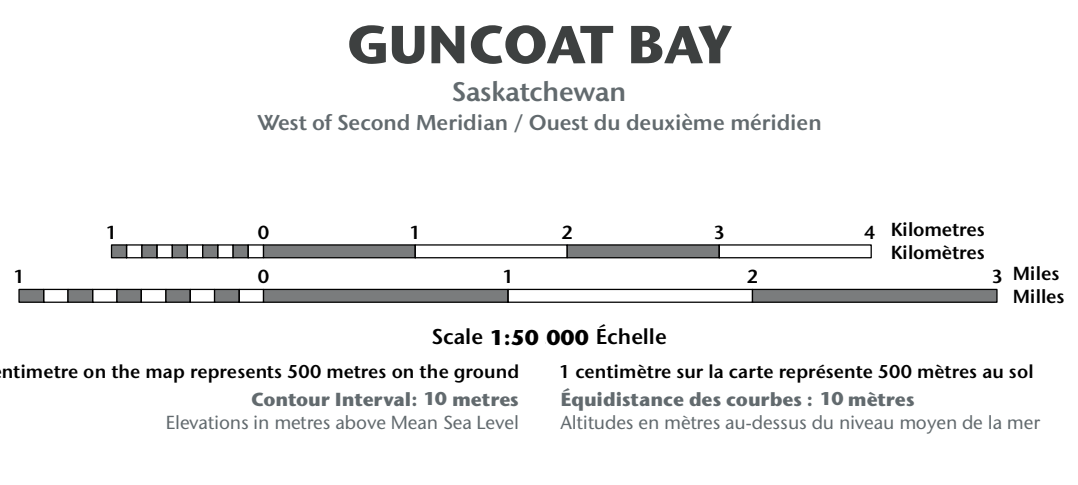
- Legend listing various symbols and their corresponding features: Road, Railway, Boundary, Pipeline, Airport, etc.

73-P/9 SCALE 1:50 000 EDITION 03 GUNCOAT BAY Saskatchewan



Map content validity dates: Road network, Absent; Hydrographic network, 1975-1991; Vegetation, 2002; Buildings, Absent; Boundaries, 2010; Toponymy, 2004.

Dates de validité du contenu de la carte: Réseau routier, Absent; Réseau hydrographique, 1975-1991; Végétation, 2002; Bâtiements, Absent; Limites, 2010; Toponymie, 2004.



Use diagram only to obtain numeric values. Approximate Mean Declination 2011. Annual change decreasing 13.5".

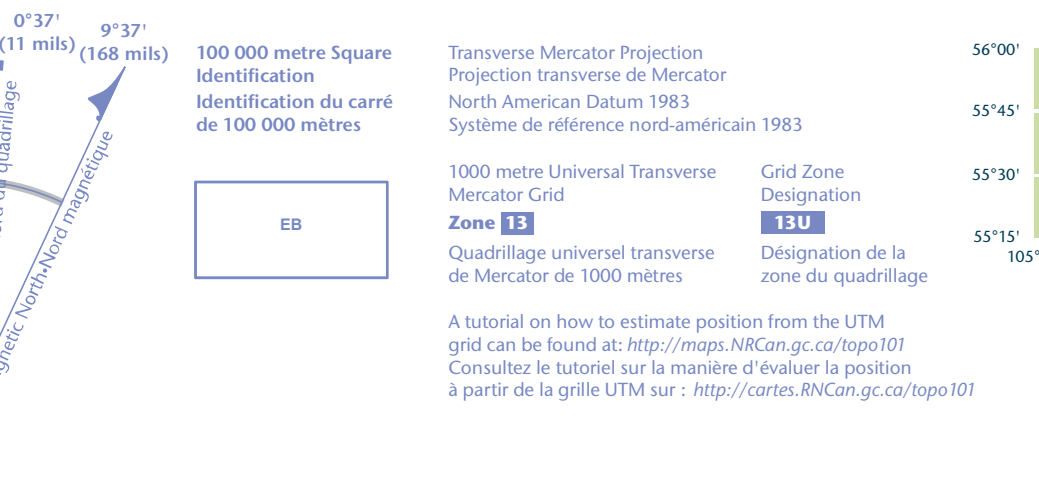


Table with 4 columns: Easting, Northing, Easting, Northing. Grid coordinates for the map area.

73-P/9 SCALE 1:50 000 EDITION 03 VERSION 00 SÉRIE A742