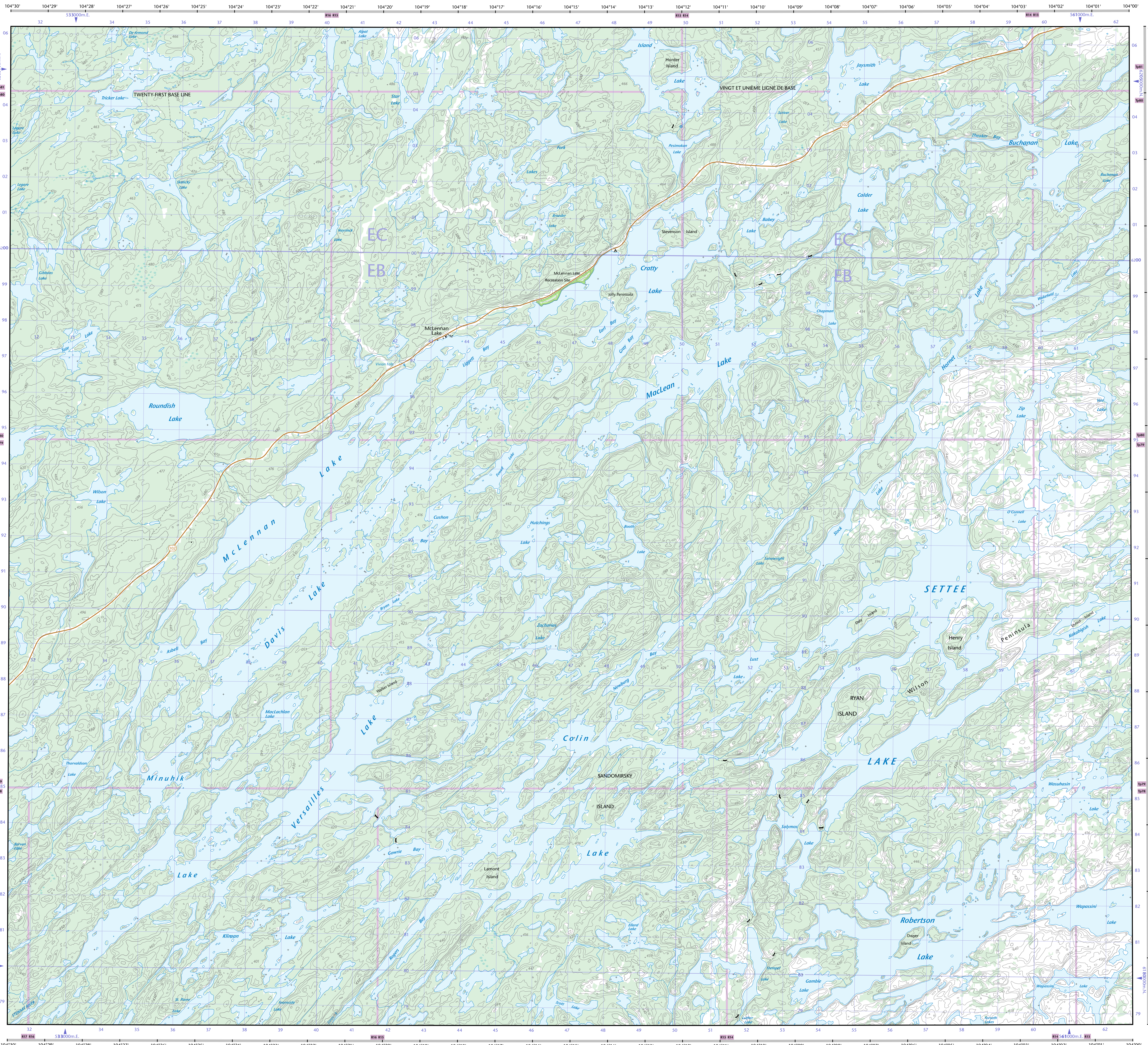
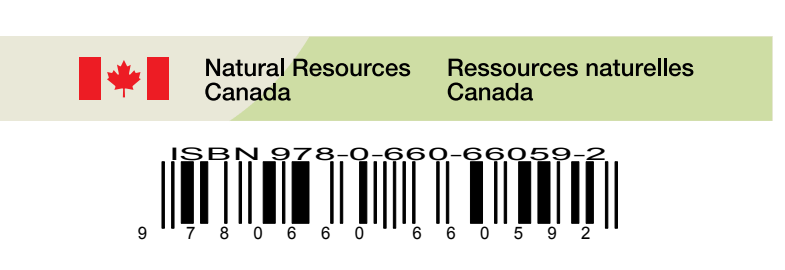



- Legend listing various symbols and their corresponding geographical features in both English and French, including roads, railways, boundaries, and terrain features.



73-P/16 SCALE 1:50 000 EDITION 03 SETTEE LAKE Saskatchewan. Includes a small inset map of Canada and a grid reference table.



Map content validity dates: Road network, 2009; Hydrographic network, 1975-1991; Vegetation, 2002; Buildings, 1975; Boundaries, 2004-2010; Toponymy, 2004.

Dates de validité du contenu de la carte: Réseau routier, 2009; Réseau hydrographique, 1975-1991; Végétation, 2002; Bâtiements, 1975; Limites, 2004-2010; Toponymie, 2004.

SETTEE LAKE Saskatchewan. West of Second Meridian / Ouest du deuxième méridien. Includes scale bars in kilometers and miles, and a north arrow.

Use diagram only to obtain numeric values. Approximate Mean Declination 2011 for centre of map. Annual change decreasing 13.7".

100 000 metre Square Identification. Transverse Mercator Projection. North American Datum 1983. Zone 18U.

73-P/16 SCALE 1:50 000 EDITION 03 VERSION 00 SERIE A742. Includes a grid reference table and contact information.