
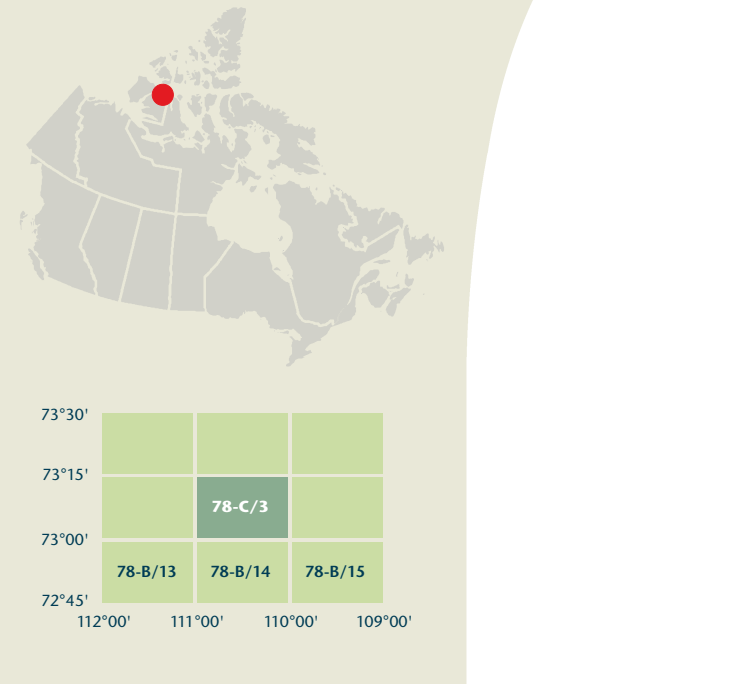
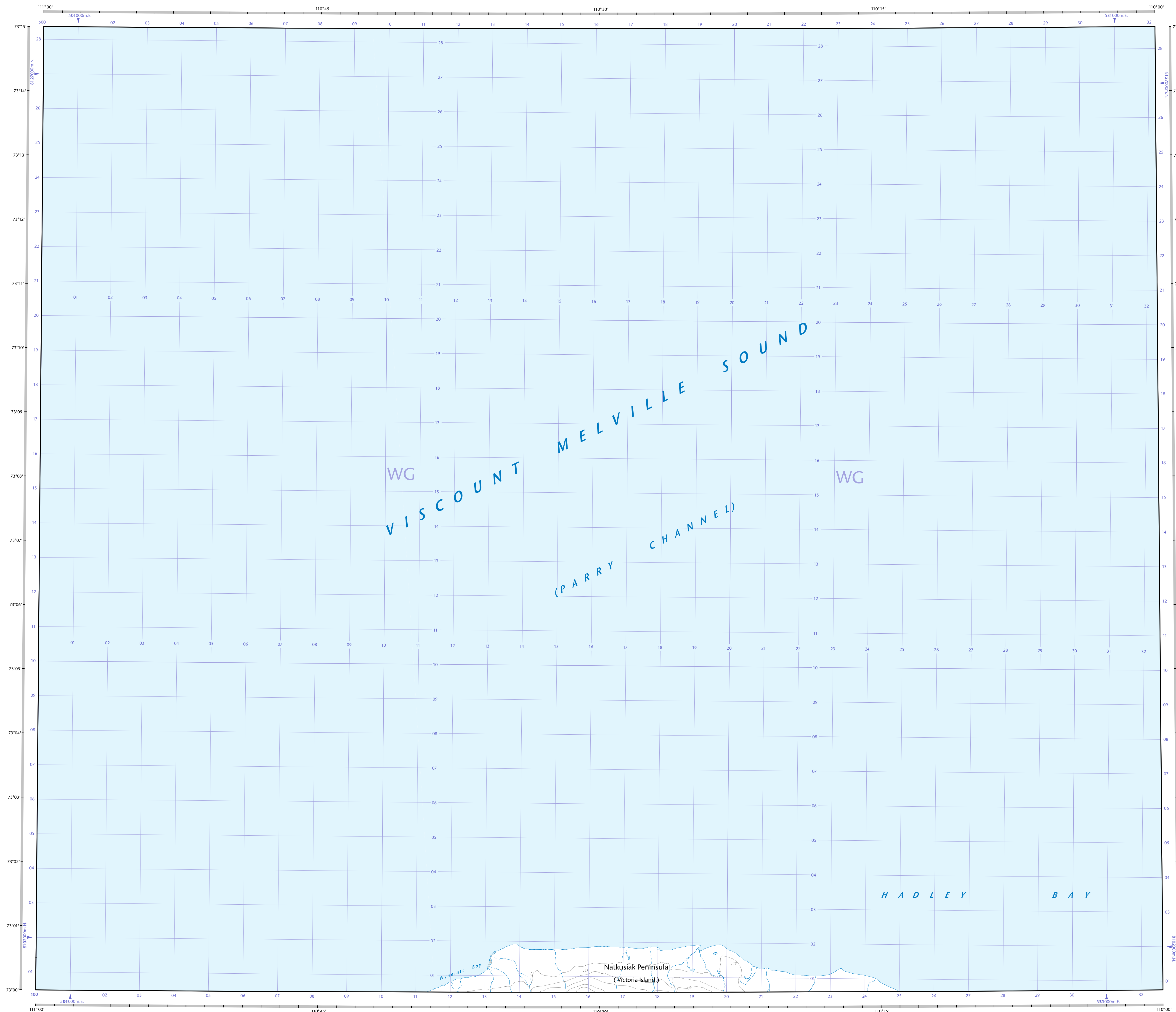


- Legend listing various symbols and their corresponding geographical features such as roads, railways, boundaries, and water bodies.



Produced on March 7, 2011, by the Centre for Topographic Information, Natural Resources Canada. Établi le 7 mars 2011, par le Centre d'information topographique, Ressources naturelles Canada.

Map content validity dates: Road network, Absent; Hydrographic network, 1958-2007; Vegetation, Absent; Buildings, Absent; Boundaries, Absent; Toponymy, 2004-2010.

Dates de validité du contenu de la carte: Réseau routier, Absent; Réseau hydrographique, 1958-2007; Végétation, Absent; Bâtimens, Absent; Limites, Absent; Toponymie, 2004-2010.

NO TITLE Northwest Territories / Nunavut Territoires du Nord-Ouest / Nunavut. Scale 1:50 000 Echelle. 1 centimetre on the map represents 500 metres on the ground.

Use diagram only to obtain numeric values. Approximate Mean Declination 2011 for centre of map: Annual change decreasing 65'.

100 000 metre Square Identification. Transverse Mercator Projection. North American Datum 1983. Grid Zone Designation: 78-C/3.

78-C/3 SCALE 1:50 000 EDITION 01 VERSION 01. Grid Zone Designation: 78-C/3. Zone 2.