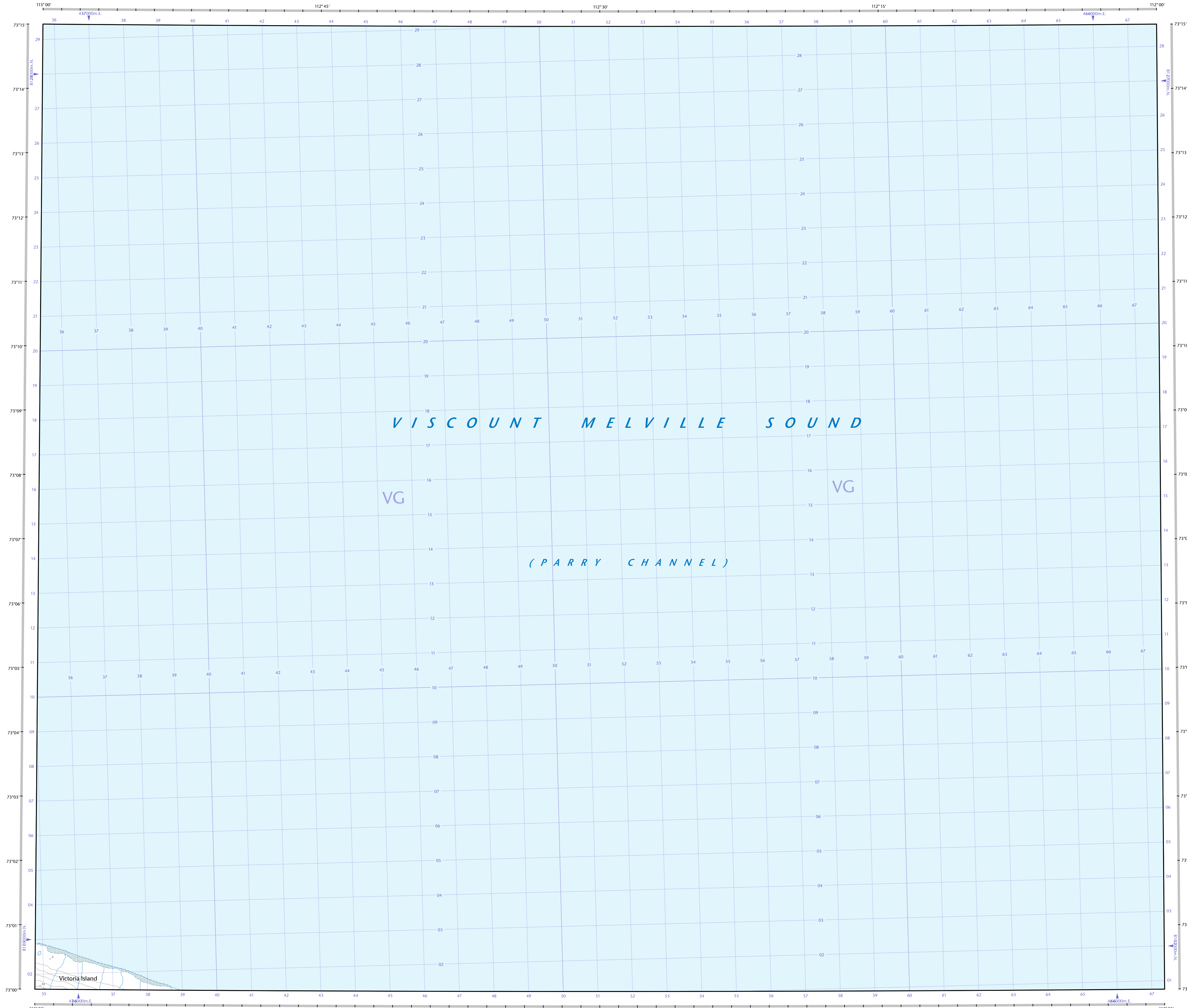
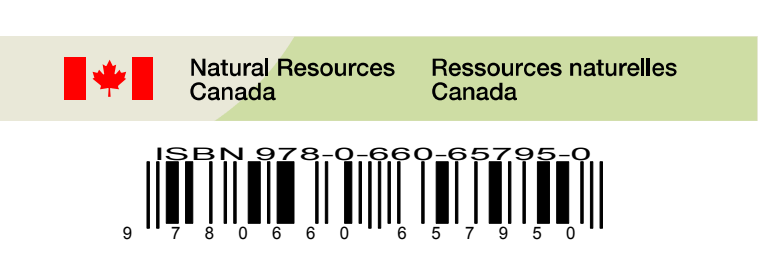

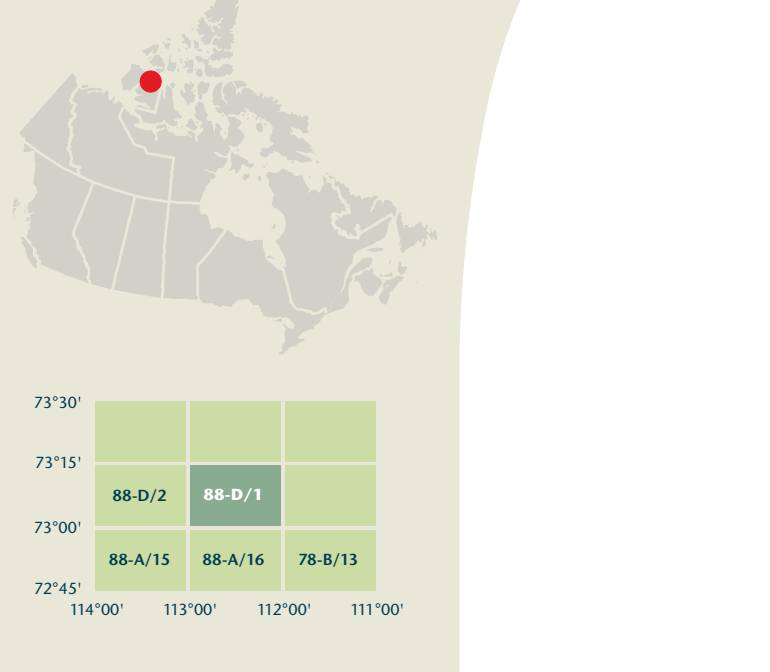


- Legend listing various symbols and their corresponding geographical features such as roads, railways, boundaries, and water bodies.



88-D/1 SCALE 1:50 000 EDITION 01 NO TITLE

Northwest Territories / Territoires du Nord-Ouest



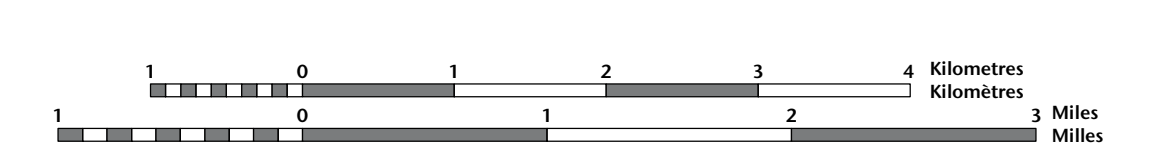
Produced on January 10, 2011, by the Centre for Topographic Information, Natural Resources Canada. Établi le 10 janvier 2011, par le Centre d'information topographique, Ressources naturelles Canada.

Map content validity dates: Road network, Absent; Hydrographic network, 1961-2006; Vegetation, Absent; Buildings, Absent; Boundaries, Absent; Toponymy, 2004-2010.

Dates de validité du contenu de la carte: Réseau routier, Absent; Réseau hydrographique, 1961-2006; Végétation, Absent; Bâti, Absent; Limites, Absent; Toponymie, 2004-2010.

Scale 1:50 000 Echelle: 1 centimetre on the map represents 500 metres on the ground. Échelle 1:50 000: 1 centimètre sur la carte représente 500 mètres au sol.

NO TITLE Northwest Territories / Territoires du Nord-Ouest



Use diagram only to obtain magnetic values. Approximate Mean Declination 2011: Annual change decreasing 74.1'. Magnetic declination information: 18°56' (330 mil).

100 000 metre Square Identification: 1000 metre Universal Transverse Mercator Grid. Zone 12. Grid Zone Designation: 7245.

Transverse Mercator Projection: North American Datum 1983. 1000 metre Universal Transverse Mercator Grid. Grid Zone Designation: 7245.

88-D/1 SCALE 1:50 000 EDITION 01 VERSION 01. Printed map / Carte imprimée. Cat. no. / No de cat. M116-2/088D01-PDF ISBN 978-0-660-43795-0.