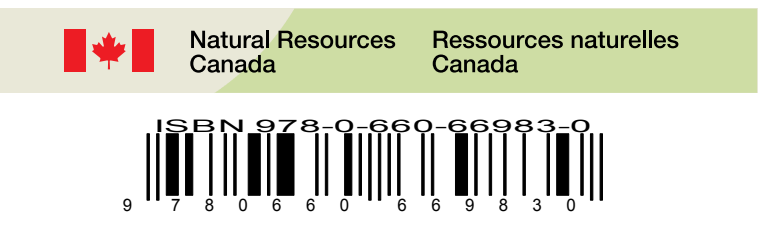

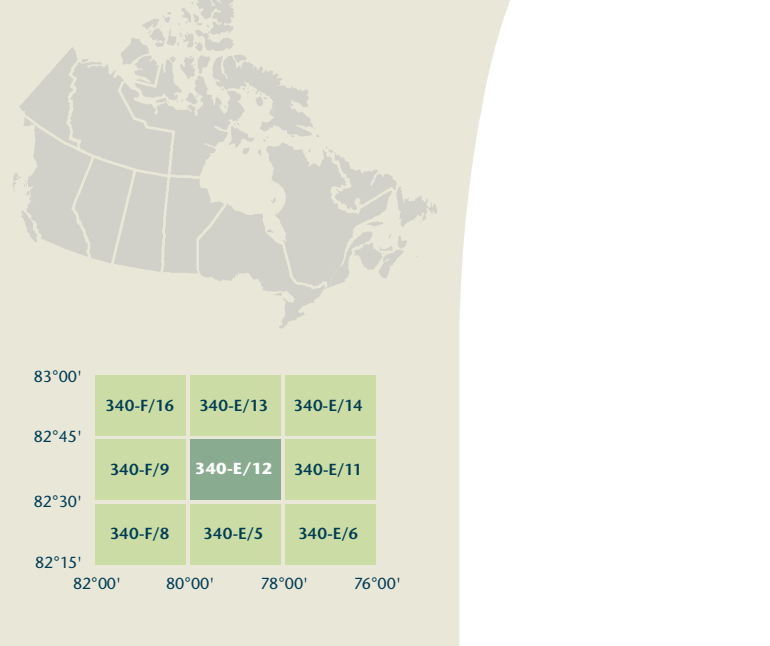


- Legend listing various symbols and their corresponding geographical features such as roads, railways, boundaries, and infrastructure.



Produced on March 14, 2012, by the Centre for Topographic Information, Natural Resources Canada. Établie le 14 mars 2012, par le Centre d'information topographique, Ressources naturelles Canada.

Map content validity dates: Road network, Absent; Hydrographic network, 2010; Vegetation, Absent; Buildings, Absent; Boundaries, Absent; Toponymy, 2004 - 2012.

Dates de validité du contenu de la carte: Réseau routier, Absent; Réseau hydrographique, 2010; Végétation, Absent; Bâtiements, Absent; Limites, Absent; Toponymie, 2004 - 2012.

NO TITLE Nunavut. Scale 1:50 000 Echelle. 1 centimetre on the map represents 500 metres on the ground. Échelle: 1 centimètre sur la carte représente 500 mètres au sol.

Use diagram only to obtain numeric values. Approximate Mean Declination 2012. Annual change decreasing 78.5".

100 000 metre Square Identification. Transverse Mercator Projection. 1000 metre Universal Transverse Mercator Grid.

Table with grid coordinates (Easting and Northing) and corresponding map sheet identifiers.

340-E/12 SCALE 1:50 000 EDITION 01 NO TITLE. Digital map / Carte imprimée. Cat. no. / No de cat. M116-2/140E12 PDF.