



WATER AND WASTEWATER REPORT

April 2010 - March 2012

This report reflects water and wastewater investments made between 2010 and 2012. It does not include the \$330.8 million over two years provided for First Nations Water and Wastewater in Economic Action Plan 2012. These investments and results achieved through them will be captured in the next report.

For information regarding reproduction rights, please contact Public Works and Government Services Canada at: 613-996-6886 or at: droitdauteur.copyright@tpsgc-pwgsc.gc.ca

www.aandc-aadnc.gc.ca
1-800-567-9604
TTY only 1-866-553-0554

QS-2026-000-EE-A1
Catalog: R1-49/2012E-PDF
ISSN: 1929-9176

© Her Majesty the Queen in Right of Canada, represented by the *Minister of Aboriginal Affairs and Northern Development, 2012*

This Publication is also available in French (pdf) under the title: Rapport sur l'eau et les eaux usées, avril 2010 - mars 2012.

Table of Contents

Introduction	1
Background	1
2010-2012 Highlights	2
Enhanced Capacity Building and Training	2
Enforceable Standards and Protocols	3
Infrastructure Investments: Improving Technologies and Partnerships	5
Inspections and Outcomes	9
Looking Forward	13
Annex A:	
Water and Wastewater Projects Over \$1.5 Million Completed (2010-11 to 2011-12)	15
Annex B:	
AANDC Funding to First Nations for Water & Wastewater (2010-11 to 2011-12)	20
Annex C:	
Results from the 2009-10 National Assessment and the 2011-12 Annual Performance Inspections by System	39

Introduction

The Government of Canada is committed to helping First Nations in the provision of safe, clean, and reliable drinking water and the sustainable management of wastewater for their communities. To support this goal, Aboriginal Affairs and Northern Development Canada (AANDC) provides funding and advice to First Nations to assist in the design, construction, operation and maintenance of water and wastewater systems.

In 2006, the Government of Canada introduced a comprehensive strategy to mitigate the risks related to water quality in First Nations communities. Working with First Nations, three priority areas for action have been identified:

- 1) Enhanced capacity building and training;
- 2) Enforceable standards and protocols; and
- 3) Infrastructure investments: improving technologies and partnerships to ensure the best use of investments in infrastructure.

This report is a follow up to AANDC's [Water and Wastewater Infrastructure Investment Report: April 2006 – March 2010](#), which detailed investments and highlighted progress made between April 1, 2006, and March 31, 2010. This update outlines activities undertaken between April 1, 2010, and March 31, 2012, in each of the three priority areas. It reviews the initiatives that the department supported to strengthen capacity and enhance standards and protocols. In addition, it summarizes AANDC capital investments for water and wastewater infrastructure, including funding for the operation and maintenance of systems. Lastly, it highlights the outcomes of recent inspections of water and wastewater systems, and charts the path forward for AANDC's support to First Nations.

Background

On reserve lands, First Nations are owners of their water and wastewater systems and are responsible for their daily operation and management. AANDC provides funding and advice to assist in the design, construction, operation and maintenance of these facilities. The department also provides funding for the training and certification of system operators, Circuit Rider Trainers to support operators, and capacity building activities for communities to manage systems effectively.

Departmental funding is allocated through annual investments under the department's [Capital Facilities and Maintenance Program](#) (CFMP), as well as targeted funding through [Canada's Economic Action Plan](#) (CEAP) and the [First Nations Water and Wastewater Action Plan](#) (FNWWAP). FNWWAP, introduced in 2008, is a joint AANDC-Health Canada initiative that supports First Nations communities in bringing their

drinking water and wastewater services to a level comparable to those enjoyed by other Canadians living in communities of similar size and location. In May 2010, the Government of Canada [announced](#) that FNWWAP was extended for two more years, and it was recently renewed for an additional two years in Budget 2012.

Between 2006 and 2014, the Government of Canada will have invested approximately \$3 billion in water and wastewater in First Nations communities. In addition to AANDC funding, First Nations invest in water and wastewater systems and activities through own source revenues and various other government sources at the local, provincial and federal level.

Since the publication of the last report, AANDC completed the [National Assessment of First Nations Water and Wastewater Systems](#) (National Assessment) in July 2011, a comprehensive assessment of the state of water and wastewater systems on reserve. In response to the findings of the assessment, the Government of Canada worked with First Nations to identify concrete actions in the areas of capacity building and training, enforceable standards and protocols, and infrastructure investments. In 2011-12, AANDC completed annual inspections through the department's Annual Performance Inspections (API) process, which assessed federally funded water and wastewater systems in order to determine their risk levels and progress since the National Assessment. See Annex C for the results of the 2011-2012 performance inspections.

2010-2012 Highlights

Enhanced Capacity Building and Training

A boriginal Affairs and Northern Development Canada provides funding to First Nations to help communities build the capacity to manage and maintain facilities.

Capacity funding is primarily provided through the [Circuit Rider Training Program](#) (CRTP). The CRTP coordinates qualified experts to rotate through a circuit of First Nations communities, providing First Nations operators with ongoing, on-site training and mentoring on how to operate and maintain their drinking water and wastewater systems. The program is offered to all First Nation communities across Canada through a variety of partners and service providers, including private companies, tribal councils, and First Nation technical organizations.

Mack Seymour, a Waterkeeper from the Chemainus First Nation, shares his perspective on a new video-based training tool:

"As far as my experience, the video is a good Waterkeeper's tool because it explains. If any of the community wants to know how the water system runs, where it comes from, how it's filtered out, everything it does-- it's a good tool for people out in the community to have a brief understanding of how their water system works."

Circuit Rider Trainers provide additional support via 24-hour hotlines, which operators can rely on for advice during normal operations and any emergencies that may arise.

The CRTP initiative also supports the development of training programs, templates, guides, and tools to assist First Nations with the operation and maintenance of their facilities. Each year, AANDC provides approximately \$10 million for Circuit Rider Trainers to ensure CRTP services are available to all First Nations communities.

Highlights of 2010-2012:

- New Circuit Rider Trainer Program guidelines were developed to help standardize the program and to support operators in improving the management of operation and maintenance (O&M) of their systems.
- The 2009-11 National Assessment concluded that 51 per cent of water systems and 42 per cent of wastewater systems were managed by operators certified to the level of the system that they operated. By 2011-12, API results indicated that 60.1 per cent of water treatment systems and 53.9 per cent of wastewater systems were managed by operators certified to the level of the system.
- As part of continuing efforts to improve maintenance on water and wastewater systems, AANDC regional offices shared a tool with First Nations to help them develop Maintenance Management Plans (MMPs). As of 2011-12, inspections showed that 51 per cent of water systems and 34 percent of wastewater systems had MMPs, up from 28 per cent and 23 per cent, respectively, from the National Assessment.

Enforceable Standards and Protocols

The department has established a suite of water and wastewater protocols to help ensure that on-reserve residents enjoy standards of health and safety comparable to neighboring off-reserve residents. They set out standards for design, construction, operation, maintenance, and monitoring of water and wastewater systems on reserve:

- [Protocol for Centralised Drinking Water Systems in First Nations Communities](#);
- [Protocol for Centralised Wastewater Systems in First Nations Communities](#); and
- [Protocol for Decentralised Water and Wastewater Systems in First Nations Communities](#).

While these three protocols outline requirements for the operation of First Nations water and wastewater systems, they currently cannot be legally enforced. As a result, there is a regulatory gap between communities on reserve and those off reserve, where provincial or territorial regulations apply. AANDC has been working on legislation that will allow the Government to develop, in partnership with First Nations, enforceable federal regulations to ensure access to safe, clean and reliable drinking water, the effective treatment of wastewater, and the protection of water sources on First Nation lands.



Circuit Rider & Water Treatment Plant Operators performing routine maintenance

AANDC undertook initiatives across the country to support training for First Nation individuals to operate water and wastewater systems in their communities:

- In British Columbia, AANDC worked with Thomson Rivers University to develop a First Nations-oriented four-year university program for training operators. The first 14 students graduated in 2010.
- In Quebec, AANDC partnered with tribal councils to develop a First Nations-oriented training program leading toward operator certification and on-the-job training to keep certification up-to-date. A training plan for all communities is also prepared yearly to meet the needs identified by certified trainers.
- In Manitoba and other regions, the department funds training to help operators obtain high-school equivalency, which operators need in most regions in order to become certified.

➤ *Highlights of 2010-2012:*

- Bill S-11, the *Safe Drinking Water for First Nations Act*, was introduced in the House of Commons in May of 2010. The legislation would enable the Government of Canada to work with First Nations to develop enforceable federal regulations for water and wastewater on reserve. Bill S-11 died on the Order Paper in the Senate Committee when the 40th Parliament dissolved in March 2011.
- The *Safe Drinking Water for First Nations Act* was reintroduced in the Senate as [Bill S-8](#) on February 29, 2012. While the spirit of the bill remains the same as Bill S-11, changes and improvements to clarify its intent and scope were incorporated based on feedback received from First Nations, Senators, and Members of Parliament. Subject to the proposed legislation receiving Royal Assent, Bill S-8 represents a vital step towards ensuring First Nations have the same health and safety protections for drinking water as other Canadians.



John Duncan, Minister of AANDC, announced the Updated Legislation to Protect Drinking Water in First Nation Communities with Treaty 7 Grand Chief Charles Weaselhead, Treaty 6 Grand Chief Cameron Alexis, and Treaty 8 Grand Chief Richard Kappoo.

Infrastructure Investments: Improving Technologies and Partnerships

Between April 1, 2010, and March 31, 2012, AANDC invested \$678 million in the construction, operation, maintenance and monitoring of water systems and wastewater systems on reserve.

Capital Investments

From 2010 to 2012, First Nations received \$424.6 million in capital funding from AANDC for all water and wastewater projects. Projects funded included the construction of new treatment facilities, the construction of water and wastewater storage facilities, the expansion of existing systems, and the servicing of lots for new home construction. See [Annex A](#) for a list of water and wastewater projects over \$1.5 million completed from 2010-11 to 2011-12.

Operations and Maintenance Investments

AANDC also provided First Nations with \$253.4 million in ongoing O&M funding for systems built with departmental funds. Funding for operations is allocated for activities to help run the systems, such as the purchase of chemicals to treat water. Funding for maintenance is provided for activities that ensure that the system continues to run safely and in optimal condition throughout the lifespan of the asset. As owners of their

Community Success Story: **Kahnawake First Nation Water Treatment Facility and Reservoir**



Above: John Duncan, right, Minister of AANDC, speaks with Kahnawake Grand Chief Michael Delisle, left, and Frank Deere, Project Manager at the new Kahnawake Water Filtration Plant.

Kahnawake First Nation is located southwest of Montréal, with 7600 on-reserve members. A rapidly expanding community, the First Nation's existing water treatment system had been pushed to full capacity to meet the needs of the growing population.

Thanks to a \$11.4 million investment from AANDC, Kahnawake opened their new drinking water treatment system and reservoir in 2012. The First Nation was responsible for managing this large-scale project, which will accommodate future growth, improve water quality, and create new jobs for community members.

Improving Water and Wastewater Services – Island Lake Communities

In Manitoba, AANDC is working with the Island Lake communities of Garden Hill, St. Theresa Point, Wasagamack and Red Sucker Lake to improve the provision of safe drinking water and sewer services to unserved houses. In November 2011, the department committed \$5.5 million to support the initiative, identifying priorities in collaboration with the First Nations.

In 2011, equipment and materials were purchased and delivered over winter roads for the retrofitting of 100 houses, as well as the construction of garages to house six water and seven sewage trucks. The garages are scheduled to be completed by October 2012 and the houses by March 2013.

facilities, First Nations are responsible for operation and maintenance and are expected to contribute to the associated costs; AANDC funds 80 per cent of O&M expenses for water and wastewater facilities and First Nations are expected to provide the remaining 20 per cent.

Partnerships

AANDC is committed to developing partnerships to support communities in bringing their drinking water and wastewater services to a level enjoyed by comparable off-reserve communities.

In Ontario, AANDC partners with Health Canada and the Ontario First Nations Technical Services Corporation to hold bi-annual Water Symposiums, which bring

together First Nation leaders, administrators, policy makers, water plant operators, and federal and provincial government officials. The most recent symposium was held on March 20-21, 2012, in Niagara Falls. The objective was to discuss innovative water treatment technologies, proposed drinking water legislation and regulations, source water protection, and emergency preparedness. In order to improve the ability of municipal governments and adjacent First Nations to form partnerships that lead to improved water and wastewater infrastructure and related services, AANDC provides funding to the Federation of Canadian Municipalities to Administer the First Nations Municipal Community Infrastructure Partnership Program (CIPP). CIPP encourages mutually beneficial community infrastructure service agreements through forming partnerships, sharing knowledge and expertise, and pooling assets. In 2011-12, the program has also developed a Service Agreement Best Practice Toolkit including a series of First Nations-Municipal Service Agreement templates.

On March 6-7, 2012, the Assembly of First Nations organized a National Indigenous Water Conference that attracted a national audience of First Nation leadership, technicians, and government staff. The conference focused on issues, policies and program activities related to water and wastewater in First Nations communities. It consisted of a plenary session, technical presentations and a trade show. AANDC financially supported the technical elements of the conference (presentations and trade show).

➤ *Highlights of 2010-2012:*

- Over 2010-2012, AANDC provided \$678 million to First Nations and First Nation organizations for the construction, operation and maintenance of water and wastewater systems on reserve – \$424.7 million in capital funding and \$253.3 million in O&M funding.
 - In 2010-11, AANDC invested \$250.5 million in capital and \$126.1 million in O&M for a total of \$376.6 million for water and wastewater infrastructure.
 - In 2011-12, AANDC invested \$174.2 million in capital and \$127.2 million in O&M for a total of \$301.4 million for water and wastewater infrastructure.
- Over 2010-2012, 47 major water and wastewater infrastructure projects were completed in First Nations communities for a total of \$294 million. This total includes AANDC's share as well as other sources of funding.
- Work to address 47 water systems identified as high risk in the National Assessment commenced in 2011. Approximately 24,000 individuals living in First Nation communities will benefit from these investments.

Community Success Story:
Lac La Ronge Regional Water Treatment Plant

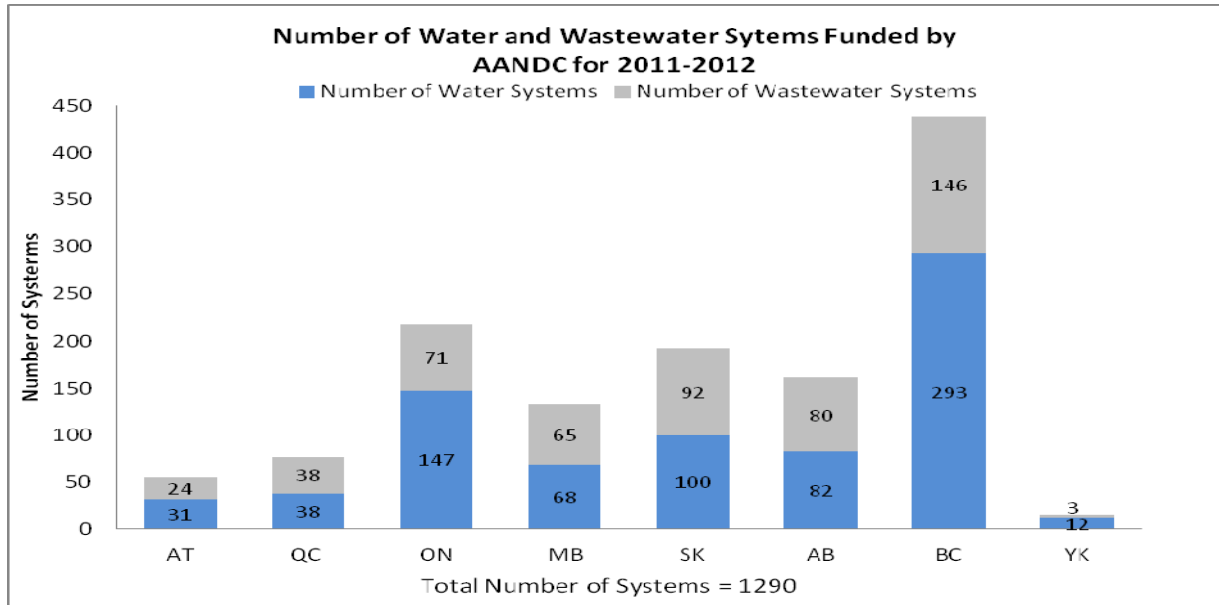


Above: The Lac La Ronge Regional Water System Water Treatment Plant

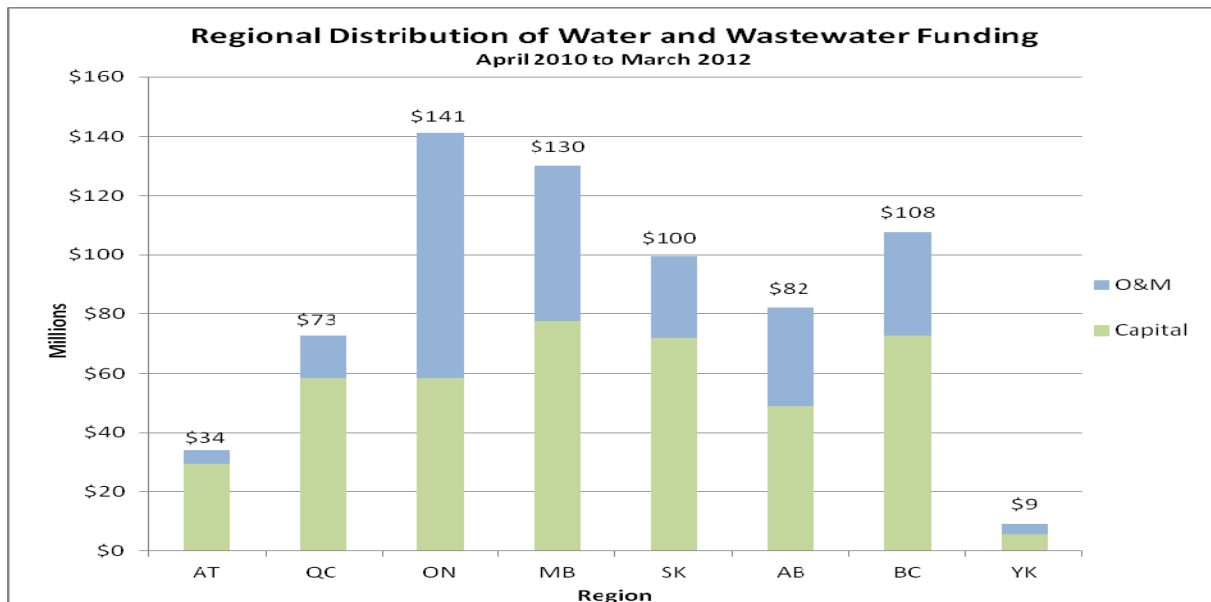
The Lac La Ronge Indian Band, located in north-central Saskatchewan, shares water treatment and distribution systems with the Town of La Ronge and the Village of Air Ronge.

To respond to new water quality standards and address community growth, AANDC partnered with Infrastructure Canada and local partners to fund a \$12 million expansion and upgrade project.

A total of 1290 water and wastewater systems were funded by AANDC in 2011-2012. A breakdown by region and by water and wastewater system is outlined in the chart below.



The chart below provides total funding by region over the 2010-2012, differentiated by capital and O&M funding. See [Annex B](#) for a breakdown of AANDC funding by First Nation and region.



NOTE: \$1,034,262 was allocated from headquarters to the following two recipients: the Federation of Canadian Municipalities (FCM) and the Circuit Rider Trainer Professional Association (CRTPA). These projects are not identified in the table above.

Inspections and Outcomes

Inspections and risk assessments are tools that First Nations can use to inform immediate and long-term planning for water and wastewater in their communities, including decisions on how their systems are maintained and operated, how the life of their systems can be prolonged, and how system risks can be reduced. They also provide a means for AANDC to assess the outcomes of water and wastewater investments and activities on reserve, enabling key priorities to be identified and resources to be targeted more effectively.

AANDC's water and wastewater protocols require that an annual inspection be completed to verify the performance of any centralised water or wastewater system that is funded in whole or in part by AANDC and serves five or more household service connections (or that serves a public facility). Risk assessments, conducted according to the Department of Aboriginal Affairs and Northern Development Canada's Risk Evaluation Guidelines, are a component of these inspections.

AANDC measures risk more comprehensively than any other jurisdiction in Canada, taking into account an extensive set of factors that could lead to problems with water and wastewater systems. It is important to note that a risk rating is a measure of overall system management risk (also known as "calculated" risk), not of water or wastewater safety or quality.

Overall system risk is calculated using a weighted value for each category as follows:

- water source and the wastewater effluent receiver (10 per cent)
- system's design (30 per cent)
- operation and maintenance (30 per cent)
- the level of training and certification of its operator (20 per cent)
- reporting and record keeping (10 per cent)

The type of risk assessment applied is not designed to assess the risk associated with a Municipal Type Service Agreement system, nor to assess the risk associated with residents relying on individual water (e.g. wells) or wastewater (e.g. septic) services.

As part of the First Nations Water and Wastewater Action Plan (FNWWAP), the Government announced, in 2008, a plan to conduct a detailed national assessment of

What do risk ratings mean?

A low risk system indicates that there are few or no deficiencies found when a system is inspected.

Medium risk systems have minor deficiencies in several areas or major deficiencies in one or two areas.

High risk systems have several deficiencies in several key areas of assessment.

existing public and private water and wastewater facilities operated by First Nation communities across the country.

The contract for the independent assessment was awarded to Neegan Burnside Limited in May 2009. AANDC invested \$9.3 million for the assessment which involved the review of 4,000 systems including 1,300 communal water and wastewater systems, and 800 wells and 1,900 septic fields in 571 First Nation communities across the country.

In 2011, AANDC conducted an Annual Performance Inspections (API). APIs, as required under AANDC's protocols for federally funded water and wastewater systems, April 2011 and March 2012. These inspections were conducted by AANDC inspectors or contractors certified to the level of the system being inspected (Circuit Rider, licensed consulting engineer, licensed Tribal Council engineer, provincial water system inspector, or water system operator).



From left: Whitecap Dakota First Nation Chief Darcy Bear, Minister Duncan and Water Treatment Plant Operator Debbie Roper tour the Whitecap First Nation Water Treatment Plant in Saskatchewan.

On July 14, 2011, Minister Duncan released the results of the National Assessment of Water and Wastewater Systems in First Nation Communities, the most rigorous, comprehensive and independent evaluation of water and wastewater systems on reserve ever undertaken by a federal government.

The National Assessment surveyed the water and wastewater systems of 97 per cent of First Nation communities in Canada. This provided AANDC and First Nations with a comprehensive and detailed account of water and wastewater systems on reserves.

The inspectors used the same risk evaluation tool as the National Assessment. However, a number of water and wastewater systems that were inspected during the National Assessment site visits were not inspected during the 2011-2012 APIs. These include:

- systems that are not directly funded by AANDC;
- systems owned by self-governing and modern treaty First Nations;
- private systems; and
- some small septic systems.

Where no inspection was completed, the National Assessment results for the system were carried forward. (See Annex C where systems not inspected in the 2011-2012 API are identified with an asterisk). The following table indicates risk ratings for the 1290 systems inspected in the 2011-12 API cycle that were also inspected in the National Assessment.

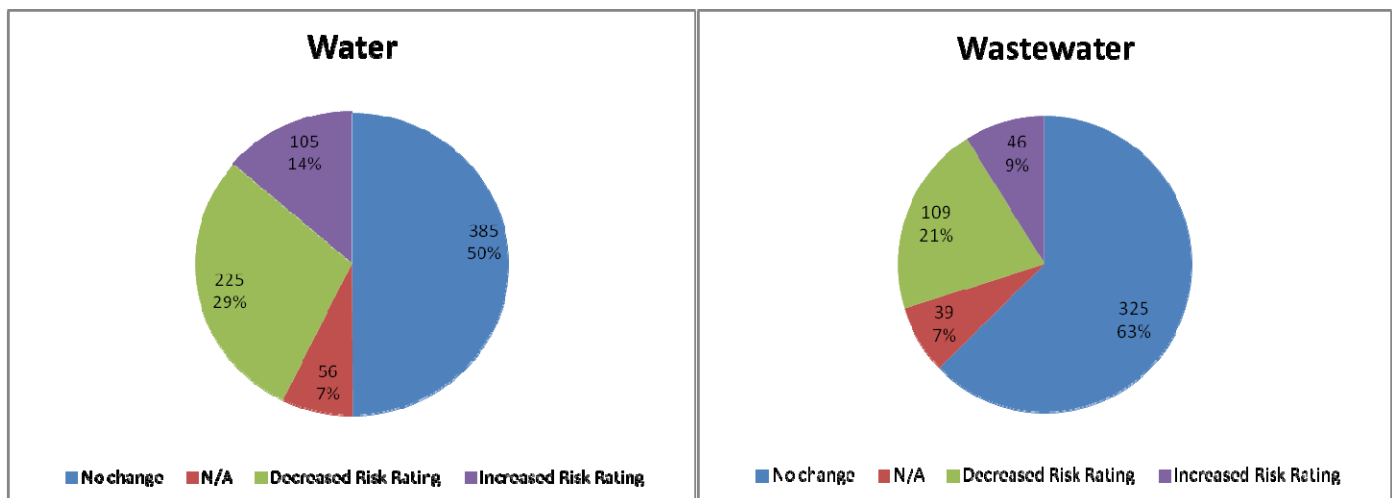
Risk Level 2009-10 National Assessment	Water Systems (771)	Wastewater Systems (519)
High	268	69
Medium	257	251
Low	194	162
NA ¹	52	37
Risk Level 2011-12 Annual Performance Inspections ²	Water Systems (771)	Wastewater Systems (519)
High	206	58
Medium	268	210
Low	266	234
NA ¹	31	17

¹ Systems not inspected in either the National Assessment or the 2011-12 Annual Performance Inspection.

² API results as of June 6, 2012.

The results of the 2011-12 API cycle show that the number of water systems rated as high risk has decreased by 8.1 per cent and the number of wastewater systems rated as high risk has decreased by 2.1 per cent, since the 2009-2010 National Assessment risk assessments were conducted.

The overall change in risk ratings by system was as follows:



Water Risk Changes from National Assessment to 2011-12 API

- 268 High Risk: 103 systems became medium risk, 37 systems became low risk, and 128 systems stayed the same.
- 257 Medium Risk: 85 systems became low risk, 54 systems became high risk; 118 systems stayed the same.
- 194 Low Risk: 38 became medium risk; 13 systems became high risk; 139 systems stayed the same. (4 of the 194 low risk systems were not assessed in the NA.)
- 52 systems included in the 2011-12 API were not assessed in the National Assessment.

Wastewater Risk Changes from National Assessment to 2011-12 API

- 69 High Risk: 24 systems became medium risk, 13 systems became low risk, and 32 systems stayed the same.
- 251 Medium Risk: 72 systems became low risk, 19 systems became high risk; 159 systems stayed the same. (1 of the 251 medium risk systems was not assessed in the NA.)
- 162 Low Risk: 21 became medium risk; 6 systems became high risk; 134 systems stayed the same. (1 of the 162 low risk systems was not assessed in the NA.)
- 37 systems included in the 2011-12 API were not assessed in the National Assessment.

The National Assessment demonstrated that operation and maintenance, operator qualification, and record keeping account for 60 per cent of system risk. These factors were the primary drivers of the changes in risk ratings described above. Where they were successfully decreased, overall system risk levels went down. Where these risk factors increased, system risk levels rose. This is why the department is working to reduce highest risk ratings through strategic investments, focusing on improving operation & maintenance and operator training.

[Annex C](#) provides a comparison of risk ratings from the National Assessment and the 2011-12 Annual Performance Inspections broken down by system.

Looking Forward

Looking ahead, the federal government will continue to work with First Nations, the provinces and territories, and other stakeholders to build on progress achieved over the last two years. Over 2012-13 and 2013-14, the Government of Canada has allocated \$749.4 million to fund on-reserve water/wastewater infrastructure and complementary activities—\$684.3 million through AANDC and an additional \$65.1 million through Health Canada. This includes a Budget 2012 commitment of \$330.8 million in targeted funding. Between 2006 and 2014, the Government of Canada will have invested approximately \$3 billion in water and wastewater in First Nations communities.

AANDC will continue to take action to reduce system risk levels through three identified priorities:

Enhanced capacity building and training:

Trained and certified operators are key to reducing risk and helping to ensure safe drinking water in First Nation communities. In particular, the implementation of the new Circuit Rider Training Program guidelines will strengthen First Nations capacity by providing increased training and mentoring services to operators of water and wastewater systems. Other examples of planned activities include the development of regional hubs to monitor and potentially operate systems remotely, the development of centres of expertise to make available back-up operator capacity in communities, and the distribution of templates for maintenance management, and emergency response plans to operators. All of these activities target improvements in the management and effectiveness of on-reserve water and wastewater systems, a reduction in the number and duration of drinking water advisories, decreased risk scores, and longer lifespan for water and wastewater infrastructure.

Supporting Better Planning

As part of the work to support First Nations in increasing capacity to operate water and wastewater systems, AANDC has been developing templates to assist in developing Maintenance Management Plans (MMP), Emergency Response Plans (ERP), and Water Protection Plans (WPP). These tools will be finalized in 2012-2013 and Circuit Rider Trainers will assist operators in using the templates to create and implement system-specific plans.

Enforceable standards and protocols:

Bill S-8, the proposed *Safe Drinking Water for First Nations Act* was introduced in Parliament on February 29, 2012, to enable the development, with First Nations, of legally enforceable regulations for water and wastewater on reserve. Upon Royal Assent, AANDC will begin formal discussions on regulatory development with First Nation organizations.

AANDC will support First Nations in complying with Environment Canada's Wastewater Systems Effluent Regulations, once enacted. Revisions will also be made to align departmental wastewater protocols with the new regulations.

Infrastructure investments - improving technologies and partnerships:

In addition to the construction of several new water and wastewater systems across the country in First Nation communities, significant investments are proposed for system expansions, repairs and enhancements to bring systems up to standard.

Planned projects for 2012-2013 include 286 capital projects to design, build, renovate, or expand water and wastewater systems. Of these planned projects, 103 projects are expected to be completed by March 2014.

Looking forward, AANDC will continue to work in partnership with First Nations to support concrete actions to improve on-reserve water and wastewater systems and outcomes.

Initiative to Improve Drinking Water Quality

In July 2011, the Governments of Canada and Ontario announced the [Canada-Ontario First Nations Initiative to Improve Drinking Water Quality](#), a new joint three-year initiative harnessing innovative and alternative drinking water systems to improve water quality in Ontario First Nation communities. The Ontario First Nations Technical Services Corporation is also supporting this initiative by providing technical support to First Nations and Tribal Councils.

Four First Nation communities will participate in the pilot, which will explore:

- selecting appropriate design and technology solutions for water systems through a collaborative process with representatives from the First Nations, Ministry of Environment of Ontario and AANDC;
- implementing drinking-water solutions; and
- operating, maintaining and monitoring the systems.

AANDC will provide up to \$5 million in funding to cover the full costs of capital infrastructure and, in addition, at least three years of operations and maintenance funding for the projects.

ANNEX A: Water and Wastewater Projects Over \$1.5 Million Completed (2010-11 to 2011-12)

Region	First Nation / First Nation Organization	Project name(s)	Project cost(s)	Fiscal Year Project Completed	Project Description(s)
AT	SHESHATSHIU INNU	Sheshatshiu Sewage Treatment Plant	\$11,494,592	2011-2012	This project entailed the construction of a new 4-cell aerated lagoon and upgrades to the sewage collection system.
AT	WAGMACOOK	Wagmacook Sewage Treatment Upgrades	\$6,520,126	2010-2011	Phase I (09/10): This phase was for the design and upgrade of existing aerated lagoon to meet Environment Canada Biochemical demand and Suspended Solids (BOD & SS) regulatory effluent requirements. The scope included: increasing water level & height to achieve capacity, increasing aeration capacity, and upgrading access road. The completed lagoon will meet design flow requirements to year 2034. Phase II (10/11): This phase was for the design and construction of a new rotational biological contact treatment plant & control building to replace old stabilization pond that consistently failed to meet current regulatory effluent requirements.
AT	POTLOTEK	Lagoon Upgrade	\$1,526,000	2010-2011	The Chapel Island Sewage Lagoon Upgrade consists of the desludging, restructuring and reshaping of the 2 existing lagoons. An aeration system was installed changing the lagoons from facultative to aerated. An aeration system and an air-blower building serves as a maintenance building for the systems operators. A treatment building containing UV disinfection equipment was constructed at the outlet of the system.
AT	MUSHUAU INNU	Sango Brook Water Intake	\$6,200,000	2010-2011	Construction of a permanent fresh-water intake in the community of Natuashish. The permanent intake has replaced the temporary water supply systems which consisted of artesian wells as well as temporary and seasonal surface water extraction systems from Sango Brook.
AT - TOTAL OF COMPLETED PROJECTS			\$25,740,718		
QC	KAHNAWAKE FIRST NATION	New water treatment system and increased reservoir capacity	\$11,700,000	2011-2012	The project consisted of replacing the existing ACTIFLO system with a new membrane filtration system. The project also included the construction of a new reservoir which meets applicable standards including fire protection.
QC	ANISHINABEG FIRST NATION OF KITIGAN ZIBI	Improvements to drinking water and wastewater treatment systems	\$11,600,000	2011-2012	Water treatment plant & distribution network: the project was implemented under CEAP at a total cost of 11.6 M\$. The water treatment plant now provides safe drinking water to 195 residences and a dozen community buildings which use to be serviced with well water that showed levels of uranium and radium. Subsequent phases are required to service a greater number of residences.
QC	ANISHINABEG FIRST NATION OF KITIGAN ZIBI	Improvements to drinking water and wastewater treatment systems	\$2,500,000	2011-2012	Waste water treatment: At a cost of 2.5 M\$ this project consisted of building three lagoons and servicing the core area of the community.
QC	PREMIÈRE NATION DE MANAWAN		\$1,952,000	2011-2012	The previously existing facilities had reached their useful life and no longer complied with applicable standards and regulations. They were replaced with a suspended media bio-reactor as pre-treatment and followed with lagoons.
QC - TOTAL OF COMPLETED PROJECTS			\$27,752,000		

Region	First Nation / First Nation Organization	Project name(s)	Project cost(s)	Fiscal Year Project Completed	Project Description(s)
ON	MOOSE DEER POINT	Water Treatment Plant and Distribution System	\$20,762,222	2011-2012	New communal water supply system and a building that houses a slow sand water filtration system. Water storage of 580,000 liters, for both domestic and fire protection requirements, is provided from the elevated water reservoir. Approximately 70 servicing connections were extended to existing houses, including 11 to community buildings, and 21 to new lots. AANDC's contribution of \$18,074,453 of which \$16,816,222 was from CEAP.
ON	ATIKAMEKSHENG ANISHNAWBEK	Booster Pumping Station & Subdivision Services	\$2,462,560	2010-2011	The project included the construction of a Booster Pumping Station, trunk water main, water main, fire hydrants and service connection points for 23 lots. The project was partially funded by CEAP with a \$1,672,560 contribution.
ON – TOTAL OF COMPLETED PROJECTS			\$23,224,782		
MB	NISICHAWAYASIIHK	Water/Sewer	\$7,345,200	2010-2011	Design and construction of upgrades to the existing water treatment and distribution system, design and construction of a new subdivision to provide road access, and water and sewer services to 82 new housing lots, and design for the proposed expansion of the existing lagoon.
MB	RED SUCKER LAKE	Water Treatment Plant	\$9,361,600	2010-2011	Design and construction of a new wet well, intake and a water treatment plant expansion immediately adjacent the existing water treatment plant building and reservoir. Piped mainline servicing connections were provided between the new facility and the existing infrastructure systems. One wastewater hauling truck and two water hauling trucks were also provided for the community.
MB	WAR LAKE	Water Treatment Plant	\$6,502,600	2010-2011	The construction of a new water treatment plant to service both the communities of War Lake First Nation and the community of Ilford. A new water intake was constructed and the existing water treatment plant and the existing water intake were decommissioned as part of the project.
MB	YORK FACTORY	W/S (Claim 138)	\$1,914,200	2010-2011	The replacement of a forcemain located between the main lift station and the communities lagoon. Also included was upgrading of the four existing lift stations in the community.
MB	LONG PLAIN	New Lagoon	\$11,890,100	2011-2012	A new aerated lagoon wastewater treatment facility at Long Plain First Nation was constructed to service the communities of Long Plain and Dakota Plains. This allowed for the decommissioning of the two existing mechanical sewage treatment plants. The new lagoon now provides these communities with wastewater treatment and disposal that will meet their present and future needs.
MB	NORWAY HOUSE	New Lagoon	\$15,154,200	2011-2012	Construction of a 3-cell lagoon with aeration building. Provided lagoon connections to existing sewage lines and new discharge pipe to river. Construction of a new access road from provincial highway to aeration building.
MB	SAGKEENG	Water Treatment Plant and Associated Works	\$7,433,600	2011-2012	The expansion of the existing south shore water treatment plant to service both the residents of the south shore and north shore. The scope involved converting the existing raw water river crossing to a potable water river crossing and the conversion of the existing water treatment plant to a re-chlorination/re-pressurization plant.
MB – TOTAL OF COMPLETED PROJECTS			\$59,601,500		
SK	YELLOW QUILL FIRST NATION	WTP Reconstruction (TE62)	\$6,760,000	2011-2012	Reconstruction of water treatment plant (WTP) after fire destroyed on January 30, 2010, which included reestablishment of water service, construction of temporary WTP and reconstruction of permanent WTP to serve the community of Yellow Quill.

Region	First Nation / First Nation Organization	Project name(s)	Project cost(s)	Fiscal Year Project Completed	Project Description(s)
SK	STAR BLANKET CREE NATION	Lebret Water Supply (T935)	\$2,173,000	2011-2012	Construction of WTP and reservoir, complete with two new supply wells, to serve the community of Wa-Pii Moos-Toosis (White Calf).
SK	PIAPOT FIRST NATION	WTP Upgrade (T784)	\$4,455,000	2011-2012	Construction of a WTP and reservoir expansions, complete with new supply well and pipeline connection to WTP, to serve the community of Piapot.
SK	LAC LA RONGE BAND	La Ronge Regional Water System (T830)	\$4,502,300	2011-2012	Construction of a regional treated water supply system to serve the communities of Lac La Ronge, Town of La Ronge and the Northern Village of Air Ronge.
SK	WHITECAP DAKOTA FIRST NATION	WTP Expansion (TA20)	\$2,576,100	2011-2012	Construction of WTP and reservoir expansions, treated water transfer main to Casino WTP, to serve the community of Whitecap.
SK	CANOE LAKE CREE NATION	Lagoon & Sewage Pumping Station (T771)	\$4,413,000	2011-2012	Construction of a new sewage pumping station, forcemain and sewage lagoon, to serve the community of Canoe Lake.
SK	THUNDERCHILD FIRST NATION	WTP Expansion (T894)	\$4,107,800	2011-2012	Construction of WTP and reservoir expansions, to serve the community of Thunderchild.
SK	ONE ARROW FIRST NATION	Raw Water Pumping Upgrades (TA78)	\$3,737,000	2011-2012	Construction of a 31.5 km treated water supply main from SK Water's Wakaw WTP to One Arrow WTP.
SK	STURGEON LAKE FIRST NATION	West Subdivision Expansion (TE04)	\$1,810,200	2011-2012	Construction of 34 lot subdivision development and reconstruction of sewage pumping station #2, to serve the west core community of Sturgeon Lake.
SK	FOND DU LAC DENESULINE NATION	Subdivision Development Phase 5 (TA51)	\$9,476,000	2011-2012	Construction of 41 lot subdivision development, treated water supply main, booster station and reservoir, to serve the community of Fond du Lac.
SK	FLYING DUST FIRST NATION	Subdivision Extension (TA69)	\$2,215,200	2011-2012	Construction of 64 lot subdivision development, sewage pumping station and forcemain, to serve the community of Flying Dust.
SK	KAHKEWISTAHAW FIRST NATION	WTP Upgrade & Lagoon Expansion (T931)	\$3,813,000	2011-2012	Construction of WTP and raw water supply upgrades, gravity sewer main extension and lagoon expansion to serve the community of Kahkewistahaw.
SK	GEORGE GORDON FIRST NATION	Water Storage & WTP Expansion (T837)	\$2,305,000	2010-2011	Construction of WTP and reservoir expansions, complete with third supply well, to serve the community of Gordon.
SK	BLACK LAKE DENESULINE NATION	Sewage Lagoon (T721)	\$9,481,000	2010-2011	Construction of a new sewage lagoon, forcemain and upgrades to sewage pumping stations no. 1, 2 and 3, to serve the Black Lake.
SK	FOND DU LAC DENESULINE NATION	Sewage Lagoon (T958)	\$9,337,000	2010-2011	Construction of a new sewage lagoon, forcemain, sewage pumping station and decommissioning of the existing sewage lagoon, to serve the community of Fond du Lac.
SK – TOTAL OF COMPLETED PROJECTS			\$71,161,600		
AB	NORTHERN SUNRISE COUNTY	Regional water line servicing Woodland Cree First Nation	\$4,265,000	2010-2011	Regional water line servicing Woodland Cree First Nation will meet future potable water standards and has enabled the Woodland Cree First Nation to become 25% owners of a "Not for Profit Corporate Entity" called "NEW Water Ltd." AANDC's funding contribution was \$4.01M for Phase 1 and \$255K for Phase 2. This project is the recipient of the LEEDS Silver Rating for efficiency in building envelop, mechanical systems and lighting.

Region	First Nation / First Nation Organization	Project name(s)	Project cost(s)	Fiscal Year Project Completed	Project Description(s)
AB	SADDLE LAKE FIRST NATION	New Water Treatment Plant	\$13,049,842	2011-2012	New water treatment plant. The old water treatment plant had capacity issues and was no longer capable of meeting the Guidelines for Canadian Drinking Water Quality. From CEAP, we were able to design and construct a new Class IV system which provides safe potable water to the community for the next 25 years.
AB	DENE THA' BAND	New Water Treatment Plant	\$11,178,800	2011-2012	New water treatment plant. The old water treatment plant had capacity issues and was no longer capable of meeting the Guidelines for Canadian Drinking Water Quality. From the CEAP, we were able to design and construct a new water system which provides safe potable water to the community for the next 25 years. This project is a recipient of 2012 Consulting Engineers of Alberta - Showcase Award of Merit.
AB	WHITEFISH LAKE FIRST NATION		\$4,620,572	2011-2012	This CEAP project replaced a non functioning rotating biological contactor which could not manage the current wastewater needs of the community. The project scope consisted of the replacement of existing wastewater infrastructure and construction of a new lagoon to meet current environmental and health standards while fulfilling the needs of the community.
AB	STONEY	Morley Sewer System Upgrade	\$6,150,795	2011-2012	This project was undertaken in phases with the repair of waste water collection and lift station completed in 2006/07 and construction of the mechanical treatment plant completed in 2011/12. The mechanical plant and associated works are currently being utilized for their intended purpose.
AB	STONEY	Eden Valley Septic System	\$1,755,918	2011-2012	This project was completed in two phases. The first phase consisted of the construction of a community septic treatment system and collection mains. The second phase included the introduction of a forcemain and collection system to service the lower north side of the community.
AB	ERMINESKIN	New Water Source	\$2,277,500	2011-2012	Design and construction of an additional water reservoir required to support the capacity of the community.
AB	Technical Services Advisory Group/ALL AB First Nations	Remote Monitoring	\$4,392,881	2011-2012	This monitoring system employs the use of a remote water monitoring system supported by Technical Services Advisory Group (TSAG) Circuit Rider Training Program. 57 remote monitoring systems were installed as part of this project.
AB – TOTAL OF COMPLETED PROJECTS			\$47,691,308		
BC	TK'EMLUPS FIRST NATION	Wastewater Collection System	\$8,797,238	2010-2011	The new trunk sewer system consists of nine kilometers of underground sewage piping and four sewage pumping stations, immediately servicing 114 existing community homes, the band administration building and the band school. The project has provided immediate economic benefits by servicing 30 commercial sites and 260 economic development homes. A centralized pipe system will extend future services to the entire Tk'emlups community and to future band economic development projects.
BC	NISGA'A VILLAGE OF GITWINKSHILKW	Drinking Water System - Supply and Treatment Upgrade	\$7,024,889	2011-2012	The Nisgaa Village of Gitwinkshilkw, required a new drinking water supply which included a new intake, delivery lines and water treatment plant. The water treatment plant now provides ballasted flocculation with high rate settling and filtration, suitable for treating the heavily coloured and turbid water.

Region	First Nation / First Nation Organization	Project name(s)	Project cost(s)	Fiscal Year Project Completed	Project Description(s)
BC	GITANMAAX	Water Treatment System Upgrades	\$2,688,248	2011-2012	The communities of Gitanmaax and Hazelton share a jointly owned Water Treatment plant which was upgraded to reduce colour and turbidity levels by adding a pretreatment using chemical coagulation, flocculation and ballasted settling. A third sand filter was added to improve filtration efficiency and a limestone contact chamber was installed to prevent aggressive water and reduce pH. The improvements have increased water quality and quantity as well as reduce operations and maintenance in scraping of filters. The project was funded through a grant from the Province of BC, Village of Hazelton and AANDC.
BC	?ESDILAGH	Drinking Water System Upgrade	\$1,747,462	2011-2012	The ?Esdilagh FN required a new drinking water supply which included 2 new wells, a dedicated supply line and a water treatment plant. The water treatment process included manganese removal and the addition of chlorine.
BC	PENELAKUT	Community Low Pressure Sewer System	\$2,352,179	2011-2012	Penelakut First Nation required an updated wastewater collection system which included: low pressure sewer forcemain and new service connections to existing homes, a sewage lift station, and a conventional forcemain transporting sewage offsite to Crofton for treatment and disposal at the District of North Cowichan wastewater treatment plant.
BC	GITANYOW	Sanitary Sewer Collection and Treatment	\$5,776,498	2010-2011	The Gitanyow sewer project consisted of a new sewage collection, treatment and disposal system, sized to accommodate 20-year growth and development in the community. The sewage treatment includes a two-cell aerated lagoon to an aerated storage basin which provides 4 months of detention. UV disinfection provides further treatment before the effluent is seasonally discharged to a constructed wetland which is conveyed to a downstream natural wetland.
BC	GITXAALA	Sewage Collection, Treatment and Disposal	\$7,507,024	2010-2011	The Gitxaala sewer project replaced 3 aging septic tanks and ocean discharge with two modern aerated lagoons. The existing sewer lines are intercepted by three lift stations which pump to the lagoons using a common force main. The project was unique in that it incorporated heavy equipment operator training into the project and several Band members qualified for their Red Seal certification to operated heavy trucks and large excavation equipment.
BC – TOTAL OF COMPLETED PROJECTS			\$35,893,538		
GRAND TOTAL			\$291,065,446		

NOTE: Where applicable, the Project Cost column includes other sources of funding in addition to AANDC funding.

ANNEX B: AANDC Funding to First Nations for Water & Wastewater (2010-11 to 2011-12)

ATLANTIC REGION	10/11 Capital	10/11 O&M	10/11 Total	11/12 Capital	11/12 O&M	11/12 Total	Total Capital	Total O&M	Total
ABEGWEIT BAND	\$0	\$45,900	\$45,900	\$250,000	\$48,000	\$298,000	\$250,000	\$93,900	\$343,900
ACADIA BAND COUNCIL	\$150,000	\$0	\$150,000	\$43,500	\$0	\$43,500	\$193,500	\$0	\$193,500
ANNAPOLIS VALLEY BAND COUNCIL	\$0	\$42,000	\$42,000	\$0	\$49,000	\$49,000	\$0	\$91,000	\$91,000
ATLANTIC POLICY CONGRESS	\$0	\$183,000	\$183,000	\$0	\$175,000	\$175,000	\$0	\$358,000	\$358,000
BEAR RIVER BAND COUNCIL	\$0	\$0	\$0	\$31,000	\$0	\$31,000	\$31,000	\$0	\$31,000
BUCTOUCHE BAND COUNCIL	\$90,000	\$30,000	\$120,000	\$140,000	\$35,000	\$175,000	\$230,000	\$65,000	\$295,000
BURNT CHURCH BAND COUNCIL	\$0	\$34,700	\$34,700	\$0	\$34,700	\$34,700	\$0	\$69,400	\$69,400
CHAPEL ISLAND (Potlotek)	\$326,000	\$42,000	\$368,000	\$0	\$57,000	\$57,000	\$326,000	\$99,000	\$425,000
CONFED OF MAINLAND MICMACS	\$0	\$65,000	\$65,000	\$0	\$50,000	\$50,000	\$0	\$115,000	\$115,000
EEL GROUND BAND COUNCIL	\$670,000	\$19,000	\$689,000	\$455,000	\$19,000	\$474,000	\$1,125,000	\$38,000	\$1,163,000
ELSIPOGTOG FIRST NATION	\$0	\$29,000	\$29,000	\$134,750	\$29,000	\$163,750	\$134,750	\$58,000	\$192,750
ESKASONI BAND COUNCIL	\$0	\$65,000	\$65,000	\$364,000	\$80,000	\$444,000	\$364,000	\$145,000	\$509,000
KINGSCLEAR BAND COUNCIL	\$0	\$65,179	\$65,179	\$50,000	\$62,380	\$112,380	\$50,000	\$127,559	\$177,559
LENNOX ISLAND BAND	\$0	\$46,500	\$46,500	\$0	\$46,500	\$46,500	\$0	\$93,000	\$93,000
MADAWASKA MALISEET	\$60,000	\$0	\$60,000	\$70,000	\$0	\$70,000	\$130,000	\$0	\$130,000
METEPENAGIAG MI'KMAQ	\$397,230	\$34,100	\$431,330	\$207,602	\$34,100	\$241,702	\$604,832	\$68,200	\$673,032
MIAWPUKEK BAND	\$981,000	\$38,000	\$1,019,000	\$478,501	\$38,000	\$516,501	\$1,459,501	\$76,000	\$1,535,501
MILLBROOK BAND COUNCIL	\$71,000	\$0	\$71,000	\$14,000	\$0	\$14,000	\$85,000	\$0	\$85,000
MUSHUAU INNU COUNCIL	\$3,311,700	\$284,921	\$3,596,621	\$0	\$282,481	\$282,481	\$3,311,700	\$567,402	\$3,879,102
NORTH SHORE MICMAC D C	\$0	\$745,000	\$745,000	\$0	\$907,814	\$907,814	\$0	\$1,652,814	\$1,652,814
OROMCTO BAND COUNCIL	\$0	\$36,200	\$36,200	\$0	\$36,680	\$36,680	\$0	\$72,880	\$72,880
PABINEAU BAND COUNCIL	\$921,395	\$50,763	\$972,158	\$2,521,100	\$30,000	\$2,551,100	\$3,442,495	\$80,763	\$3,523,258
PAQ'TNKEK FN	\$73,700	\$22,000	\$95,700	\$0	\$18,000	\$18,000	\$73,700	\$40,000	\$113,700

ATLANTIC REGION	10/11 Capital	10/11 O&M	10/11 Total	11/12 Capital	11/12 O&M	11/12 Total	Total Capital	Total O&M	Total
PICTOU LANDING	\$103,442	\$22,000	\$125,442	\$1,228,000	\$18,000	\$1,246,000	\$1,331,442	\$40,000	\$1,371,442
SAINT MARY'S BAND COUNCIL	\$853,000	\$0	\$853,000	\$0	\$25,000	\$25,000	\$853,000	\$25,000	\$878,000
SHESHATSHIU INNU COUNCIL	\$5,865,000	\$17,200	\$5,882,200	\$2,569,852	\$17,200	\$2,587,052	\$8,434,852	\$34,400	\$8,469,252
SHUBENACADIE BAND COUNCIL	\$0	\$22,700	\$22,700	\$195,000	\$22,700	\$217,700	\$195,000	\$45,400	\$240,400
TOBIQUE BAND COUNCIL	\$0	\$109,105	\$109,105	\$238,467	\$102,107	\$340,574	\$238,467	\$211,212	\$449,679
WAGMATCOOK BAND COUNCIL	\$5,017,546	\$14,000	\$5,031,546	\$431,903	\$111,000	\$542,903	\$5,449,449	\$125,000	\$5,574,449
WAYCOBAH FIRST NATION	\$180,000	\$37,500	\$217,500	\$99,500	\$37,500	\$137,000	\$279,500	\$75,000	\$354,500
WOODSTOCK BAND COUNCIL	\$534,000	\$33,800	\$567,800	\$335,000	\$58,800	\$393,800	\$869,000	\$92,600	\$961,600
Total	\$19,605,013	\$2,134,568	\$21,739,581	\$9,857,175	\$2,424,962	\$12,282,137	\$29,462,188	\$4,559,530	\$34,021,718

Vote 10 Actual Expenditures only. Does not include AANDC HQ expenditures on small projects and Vote 1 Expenditures, or any portion of Health Canada expenditures over same period.

SOURCE: AANDC Internal Financial System.

QUEBEC REGION	10/11 Capital	10/11 O&M	10/11 Total	11/12 Capital	11/12 O&M	11/12 Total	Total Capital	Total O&M	Total
ALGONQUINS OF BARRIERE LAKE	\$40,000	\$74,442	\$114,442	\$160,000	\$74,442	\$234,442	\$200,000	\$148,884	\$348,884
ATIKAMEKW DE MANAWAN	\$2,671,308	\$191,884	\$2,863,192	\$592,732	\$194,413	\$787,145	\$3,264,040	\$386,297	\$3,650,337
BANDE DE LA NATION INNU MATIMEKUSH-LAC JOHN	\$508,500	\$153,925	\$662,425	\$258,753	\$153,925	\$412,678	\$767,253	\$307,850	\$1,075,103
BANDE DES ATIKAMEKW D'OPITCIWAN	\$375,000	\$186,368	\$561,368	\$2,722,750	\$188,821	\$2,911,571	\$3,097,750	\$375,189	\$3,472,939
BANDE DES INNUS DE EKUANITSHIT	\$426,871	\$170,126	\$596,997	\$129,299	\$170,126	\$299,425	\$556,170	\$340,252	\$896,422
BANDE DES INNUS DE PESSAMIT	\$2,563,688	\$305,526	\$2,869,214	\$1,583,229	\$309,242	\$1,892,471	\$4,146,917	\$614,768	\$4,761,685
MONTAGNAIS DE NATASHQUAN	\$231,367	\$130,054	\$361,421	\$222,368	\$130,054	\$352,422	\$453,735	\$260,108	\$713,843
MONTAGNAIS DE PAKUA SHIPI	\$129,974	\$177,237	\$307,211	\$183,536	\$302,237	\$485,773	\$313,510	\$479,474	\$792,984
BANDE INNUE ESSIPIT	\$49,225	\$19,852	\$69,077	\$8,800	\$20,077	\$28,877	\$58,025	\$39,929	\$97,954
COMMUNAUTE ANICINAPE DE KITCISAKIK	\$0	\$49,596	\$49,596	\$111,468	\$50,780	\$162,248	\$111,468	\$100,376	\$211,844
ABITIBIWINNI	\$101,814	\$140,338	\$242,152	\$264,921	\$143,317	\$408,238	\$366,735	\$283,655	\$650,390
ATIKAMEKW DE WEMOTACI	\$256,808	\$226,324	\$483,132	\$259,805	\$228,866	\$488,671	\$516,613	\$455,190	\$971,803

MONTAGNAIS DU LAC ST-JEAN	\$52,000	\$371,502	\$423,502	\$423,830	\$366,595	\$790,425	\$475,830	\$738,097	\$1,213,927
CONSEIL TRIBAL MAMUITUN	\$0	\$170,029	\$170,029	\$0	\$135,000	\$135,000	\$0	\$305,029	\$305,029
CREE REGIONAL AUTHORITY	\$2,716,700	\$0	\$2,716,700	\$2,716,700	\$710,400	\$3,427,100	\$5,433,400	\$710,400	\$6,143,800
EAGLE VILLAGE - KIPAWA	\$311,000	\$112,295	\$423,295	\$214,000	\$114,247	\$328,247	\$525,000	\$226,542	\$751,542
INNU TAKUAIKAN UASHAT MAK MANI-UTENAM	\$2,641,663	\$271,439	\$2,913,102	\$1,886,272	\$275,383	\$2,161,655	\$4,527,935	\$546,822	\$5,074,757
KITIGAN ZIBI ANISHINABEG	\$13,089,942	\$326,595	\$13,416,537	\$667,391	\$397,807	\$1,065,198	\$13,757,333	\$724,402	\$14,481,735
ANISHINABE DU LAC SIMON	\$655,338	\$165,510	\$820,848	\$642,249	\$167,103	\$809,352	\$1,297,587	\$332,613	\$1,630,200
LISTUGUJ M'IGMAQ GOVERNMENT	\$794,104	\$187,322	\$981,426	\$302,300	\$187,322	\$489,622	\$1,096,404	\$374,644	\$1,471,048
LONG POINT FIRST NATION	\$26,625	\$132,143	\$158,768	\$4,500	\$132,143	\$136,643	\$31,125	\$264,286	\$295,411
MICMACS OF GESGAPEGIAG	\$313,750	\$107,569	\$421,319	\$1,011,252	\$107,569	\$1,118,821	\$1,325,002	\$215,138	\$1,540,140
MOHAWKS OF KAHNAWA:KE	\$9,449,400	\$834,810	\$10,284,210	\$4,054,681	\$848,597	\$4,903,278	\$13,504,081	\$1,683,407	\$15,187,488
MOHAWKS OF KANESATAKE	\$220,000	\$61,797	\$281,797	\$236,200	\$93,385	\$329,585	\$456,200	\$155,182	\$611,382
MONTAGNAIS DE UNAMEN SHIPU	\$522,454	\$449,067	\$971,521	\$387,340	\$441,317	\$828,657	\$909,794	\$890,384	\$1,800,178
NATION HURONNE WENDAT	\$43,599	\$136,945	\$180,544	\$43,809	\$137,594	\$181,403	\$87,408	\$274,539	\$361,947
ODANAK	\$99,397	\$105,566	\$204,963	\$359,649	\$108,489	\$468,138	\$459,046	\$214,055	\$673,101
ABENAKIS DE WOLINAK	\$0	\$64,227	\$64,227	\$75,000	\$64,440	\$139,440	\$75,000	\$128,667	\$203,667
REGROUPEMENT MAMIT INNUAT	\$0	\$1,289,139	\$1,289,139	\$0	\$1,147,797	\$1,147,797	\$0	\$2,436,936	\$2,436,936
SECRETARIAT DE L'ASSEMBLEE DES PREMIERES NATIONS DU QUEBEC ET DU LABRADOR	\$0	\$15,000	\$15,000	\$0	\$0	\$0	\$0	\$15,000	\$15,000
TIMISKAMING BAND COUNCIL	\$84,637	\$130,010	\$214,647	\$372,523	\$132,218	\$504,741	\$457,160	\$262,228	\$719,388
WASWANIPI	\$225,000	\$0	\$225,000	\$0	\$0	\$0	\$225,000	\$0	\$225,000
WHAPMAGOOSTUI FIRST NATION	\$150,000	\$0	\$150,000	\$0	\$0	\$0	\$150,000	\$0	\$150,000
Total	\$38,750,164	\$6,756,637	\$45,506,801	\$19,895,357	\$7,533,706	\$27,429,063	\$58,645,521	\$14,290,343	\$72,935,864

*Vote 10 Actual Expenditures only. Does not include AANDC HQ expenditures on small projects and Vote 1 Expenditures, or any portion of Health Canada expenditures over same period.

SOURCE: AANDC Internal Financial System.

ONTARIO REGION	10/11 Capital	10/11 O&M	10/11 Total	11/12 Capital	11/12 O&M	11/12 Total	Total Capital	Total O&M	Total
AAMIJWNAANG	\$0	\$42,052	\$42,052	\$0	\$60,560	\$60,560	\$0	\$102,612	\$102,612
ALBANY BAND	\$608,842	\$449,996	\$1,058,838	\$302,996	\$437,580	\$740,576	\$911,838	\$887,576	\$1,799,414
ALDERVILLE FIRST NATION	\$0	\$30,609	\$30,609	\$0	\$30,773	\$30,773	\$0	\$61,382	\$61,382
ALGONQUINS OF PIKWAKANAGAN	\$0	\$25,300	\$25,300	\$30,000	\$25,300	\$55,300	\$30,000	\$50,600	\$80,600
ANISHINABE OF WAUZHUSHK ONIGUM BAND	\$0	\$302,404	\$302,404	\$0	\$310,003	\$310,003	\$0	\$612,407	\$612,407
ANISHNAABEG OF NAONGASHIING	\$0	\$200,278	\$200,278	\$0	\$178,933	\$178,933	\$0	\$379,211	\$379,211
AROLAND FIRST NATION	\$0	\$116,108	\$116,108	\$0	\$119,107	\$119,107	\$0	\$235,215	\$235,215
ATIKAMEKSHENG ANISHNAWBEK	\$0	\$0	\$0	\$0	\$88,562	\$88,562	\$0	\$88,562	\$88,562
ATTAWAPISKAT BAND	\$937,106	\$569,620	\$1,506,726	\$385,855	\$549,177	\$935,032	\$1,322,961	\$1,118,797	\$2,441,758
AUNDECK-OMNI-KANING	\$0	\$82,172	\$82,172	\$0	\$86,946	\$86,946	\$0	\$169,118	\$169,118
BATCHEWANA FIRST NATION	\$0	\$31,045	\$31,045	\$24,190	\$31,782	\$55,972	\$24,190	\$62,827	\$87,017
BEARSKIN LAKE BAND	\$112,600	\$843,678	\$956,278	\$0	\$866,902	\$866,902	\$112,600	\$1,710,580	\$1,823,180
BEAUSOLEIL BAND	\$0	\$167,373	\$167,373	\$162,700	\$172,735	\$335,435	\$162,700	\$340,108	\$502,808
BIG GRASSY BAND	\$0	\$205,258	\$205,258	\$0	\$198,808	\$198,808	\$0	\$404,066	\$404,066
BIINJITIWAABIK ZAAGING ANISHINAAB	\$0	\$277,080	\$277,080	\$0	\$285,907	\$285,907	\$0	\$562,987	\$562,987
BIMOSE TRIBAL COUNCIL	\$0	\$45,000	\$45,000	\$0	\$100,000	\$100,000	\$0	\$145,000	\$145,000
BRUNSWICK HOUSE BAND	\$0	\$79,366	\$79,366	\$0	\$81,271	\$81,271	\$0	\$160,637	\$160,637
CAT LAKE BAND	\$88,750	\$243,831	\$332,581	\$0	\$250,015	\$250,015	\$88,750	\$493,846	\$582,596
CHAPLEAU CREE	\$89,000	\$67,066	\$156,066	\$59,000	\$69,204	\$128,204	\$148,000	\$136,270	\$284,270
CHAPLEAU OJIBWAY BAND	\$0	\$47,331	\$47,331	\$0	\$53,378	\$53,378	\$0	\$100,709	\$100,709
CHIPPEWAS OF KETTLE & STONY POINT	\$0	\$293,112	\$293,112	\$0	\$303,583	\$303,583	\$0	\$596,695	\$596,695
CHIPPEWAS OF NAWASH	\$0	\$120,316	\$120,316	\$0	\$131,658	\$131,658	\$0	\$251,974	\$251,974
CHIPPEWAS OF RAMA	\$0	\$423,164	\$423,164	\$0	\$431,874	\$431,874	\$0	\$855,038	\$855,038
CHIPPEWAS OF THE THAMES	\$0	\$271,122	\$271,122	\$10,000	\$273,426	\$283,426	\$10,000	\$544,548	\$554,548
CONSTANCE LAKE BAND	\$412,200	\$829,320	\$1,241,520	\$1,262,211	\$551,035	\$1,813,246	\$1,674,411	\$1,380,355	\$3,054,766
COUCHICHING	\$0	\$447,038	\$447,038	\$0	\$449,982	\$449,982	\$0	\$897,020	\$897,020
CURVE LAKE BAND	\$0	\$81,578	\$81,578	\$41,685	\$60,730	\$102,415	\$41,685	\$142,308	\$183,993
DEER LAKE BAND	\$0	\$1,075,119	\$1,075,119	\$0	\$1,103,462	\$1,103,462	\$0	\$2,178,581	\$2,178,581
DOKIS BAND	\$0	\$189,809	\$189,809	\$0	\$175,636	\$175,636	\$0	\$365,445	\$365,445
EABAMETOONG	\$74,536	\$964,889	\$1,039,425	\$66,757	\$413,584	\$480,341	\$141,293	\$1,378,473	\$1,519,766
EAGLE LAKE BAND	\$0	\$120,378	\$120,378	\$0	\$100,165	\$100,165	\$0	\$220,543	\$220,543
FORT SEVERN BAND	\$0	\$671,207	\$671,207	\$0	\$662,465	\$662,465	\$0	\$1,333,672	\$1,333,672
FORT WILLIAM	\$22,053	\$85,326	\$107,379	\$98,918	\$87,491	\$186,409	\$120,971	\$172,817	\$293,788
GARDEN RIVER	\$0	\$95,611	\$95,611	\$0	\$97,865	\$97,865	\$0	\$193,476	\$193,476
GEORGINA ISLAND	\$0	\$96,513	\$96,513	\$0	\$98,912	\$98,912	\$0	\$195,425	\$195,425
GINOOGAMING	\$11,564	\$86,838	\$98,402	\$0	\$115,962	\$115,962	\$11,564	\$202,800	\$214,364
GRASSY NARROWS	\$0	\$291,602	\$291,602	\$0	\$298,930	\$298,930	\$0	\$590,532	\$590,532

ONTARIO REGION	10/11 Capital	10/11 O&M	10/11 Total	11/12 Capital	11/12 O&M	11/12 Total	Total Capital	Total O&M	Total
GULL BAY BAND	\$0	\$187,075	\$187,075	\$262,800	\$190,178	\$452,978	\$262,800	\$377,253	\$640,053
HENVEY INLET BAND	\$0	\$187,901	\$187,901	\$0	\$192,864	\$192,864	\$0	\$380,765	\$380,765
INDEPENDENT FIRST NATIONS ALLIANCE	\$0	\$10,000	\$10,000	\$0	\$177,600	\$177,600	\$0	\$187,600	\$187,600
ISKATEWIZAAGEGAN #39 INDEPDNT FNB	\$273,065	\$472,192	\$745,257	\$0	\$230,051	\$230,051	\$273,065	\$702,243	\$975,308
KASABONIKA LAKE BAND	\$0	\$802,160	\$802,160	\$253,267	\$638,401	\$891,668	\$253,267	\$1,440,561	\$1,693,828
KASHECHEWAN BAND	\$0	\$2,039,723	\$2,039,723	\$259,296	\$1,994,049	\$2,253,345	\$259,296	\$4,033,772	\$4,293,068
KEEWAYTINOOK OKIMAKANAK TRIBL COUN	\$0	\$925,129	\$925,129	\$0	\$912,446	\$912,446	\$0	\$1,837,575	\$1,837,575
KEE-WAY-WIN BAND	\$0	\$534,576	\$534,576	\$0	\$404,757	\$404,757	\$0	\$939,333	\$939,333
KINGFISHER BAND	\$0	\$505,805	\$505,805	\$0	\$539,074	\$539,074	\$0	\$1,044,879	\$1,044,879
KITCHENUHMAYKOOSIB INNINUWUG	\$50,000	\$1,267,353	\$1,317,353	\$0	\$1,302,546	\$1,302,546	\$50,000	\$2,569,899	\$2,619,899
LAC LA CROIX BAND	\$0	\$189,968	\$189,968	\$0	\$337,877	\$337,877	\$0	\$527,845	\$527,845
LAC SEUL BAND	\$65,000	\$243,657	\$308,657	\$115,654	\$220,255	\$335,909	\$180,654	\$463,912	\$644,566
LONG LAKE NO 58 BAND	\$0	\$175,003	\$175,003	\$0	\$161,438	\$161,438	\$0	\$336,441	\$336,441
MAGNETAWAN BAND	\$0	\$203,571	\$203,571	\$0	\$188,007	\$188,007	\$0	\$391,578	\$391,578
MARTEN FALLS BAND	\$0	\$746,527	\$746,527	\$60,000	\$516,470	\$576,470	\$60,000	\$1,262,997	\$1,322,997
MATACHEWAN BAND	\$0	\$71,581	\$71,581	\$0	\$73,303	\$73,303	\$0	\$144,884	\$144,884
MATAWA & FIRST NATIONS MGMT TRIBAL	\$0	\$70,000	\$70,000	\$0	\$70,000	\$70,000	\$0	\$140,000	\$140,000
MATTAGAMI BAND	\$432,400	\$61,985	\$494,385	\$180,000	\$62,633	\$242,633	\$612,400	\$124,618	\$737,018
M'CHIGEENG FIRST NATION	\$210,060	\$299,652	\$509,712	\$279,000	\$304,015	\$583,015	\$489,060	\$603,667	\$1,092,727
MICHIPICOTEN BAND	\$0	\$92,993	\$92,993	\$0	\$97,059	\$97,059	\$0	\$190,052	\$190,052
MISHKEEGOGAMANG BAND	\$0	\$371,340	\$371,340	\$0	\$358,130	\$358,130	\$0	\$729,470	\$729,470
MISSISSAUGA BAND	\$0	\$74,807	\$74,807	\$0	\$91,700	\$91,700	\$0	\$166,507	\$166,507
MISSISSAUGAS OF NEW CREDIT	\$0	\$193,531	\$193,531	\$0	\$173,076	\$173,076	\$0	\$366,607	\$366,607
MISSISSAUGA'S OF SCUGOG	\$16,500	\$96,252	\$112,752	\$75,000	\$96,031	\$171,031	\$91,500	\$192,283	\$283,783
MOHAWKS COUNCIL OF AKWESASNE	\$2,825,967	\$719,546	\$3,545,513	\$3,492,331	\$801,130	\$4,293,461	\$6,318,298	\$1,520,676	\$7,838,974
MOHAWKS OF THE BAY OF QUINTE	\$0	\$386,949	\$386,949	\$373,000	\$480,241	\$853,241	\$373,000	\$867,190	\$1,240,190
MOOSE CREE FIRST NATION	\$270,502	\$359,568	\$630,070	\$0	\$368,284	\$368,284	\$270,502	\$727,852	\$998,354
MOOSE DEER POINT BAND	\$5,123,300	\$157,456	\$5,280,756	\$85,900	\$91,135	\$177,035	\$5,209,200	\$248,591	\$5,457,791
MORAVIAN OF THE THAMES	\$0	\$70,868	\$70,868	\$0	\$75,907	\$75,907	\$0	\$146,775	\$146,775
MUNSEE-DELAWARE	\$0	\$0	\$0	\$14,485	\$0	\$14,485	\$14,485	\$0	\$14,485
MUSHKEGOWUK TRIBAL COUNCIL	\$0	\$0	\$0	\$0	\$50,000	\$50,000	\$0	\$50,000	\$50,000
MUSKRAT DAM LAKE BAND	\$0	\$453,565	\$453,565	\$95,500	\$449,110	\$544,610	\$95,500	\$902,675	\$998,175
NAICATCHEWENIN BAND	\$22,545	\$138,165	\$160,710	\$38,723	\$141,498	\$180,221	\$61,268	\$279,663	\$340,931
NAOTKAMEGWANNING	\$0	\$226,432	\$226,432	\$5,756,000	\$263,802	\$6,019,802	\$5,756,000	\$490,234	\$6,246,234
NEKANTAGA FIRST NATION	\$26,115	\$282,470	\$308,585	\$98,527	\$330,727	\$429,254	\$124,642	\$613,197	\$737,839
NIBINAMIK FIRST NATION	\$1,118	\$298,920	\$300,038	\$0	\$303,778	\$303,778	\$1,118	\$602,698	\$603,816

ONTARIO REGION	10/11 Capital	10/11 O&M	10/11 Total	11/12 Capital	11/12 O&M	11/12 Total	Total Capital	Total O&M	Total
NICKICHOUSEMENECANING	\$0	\$106,747	\$106,747	\$72,375	\$109,363	\$181,738	\$72,375	\$216,110	\$288,485
NIPISSING FIRST NATION	\$62,000	\$490,212	\$552,212	\$91,000	\$521,144	\$612,144	\$153,000	\$1,011,356	\$1,164,356
NOKIWIN TRIBAL COUNCIL	\$0	\$15,000	\$15,000	\$0	\$15,000	\$15,000	\$0	\$30,000	\$30,000
NOR NISHNAWBE EDUC COUNCIL	\$0	\$227,659	\$227,659	\$0	\$160,008	\$160,008	\$0	\$387,667	\$387,667
NORTH CARIBOU LAKE BAND	\$4,600	\$657,765	\$662,365	\$0	\$677,996	\$677,996	\$4,600	\$1,335,761	\$1,340,361
NORTH SHORE TRIBAL COUNCIL	\$0	\$17,037	\$17,037	\$0	\$32,806	\$32,806	\$0	\$49,843	\$49,843
NORTH SPIRIT LAKE BAND	\$0	\$602,202	\$602,202	\$0	\$591,707	\$591,707	\$0	\$1,193,909	\$1,193,909
NORTHERN WATERWORKS	\$0	\$506,000	\$506,000	\$0	\$606,000	\$606,000	\$0	\$1,112,000	\$1,112,000
NORTHWEST ANGLE NO 33	\$430,000	\$373,604	\$803,604	\$0	\$413,712	\$413,712	\$430,000	\$787,316	\$1,217,316
NORTHWEST ANGLE NO 37	\$0	\$240,135	\$240,135	\$0	\$317,757	\$317,757	\$0	\$557,892	\$557,892
OBASHKAANDAGAANG	\$0	\$62,625	\$62,625	\$0	\$64,160	\$64,160	\$0	\$126,785	\$126,785
OCHIICHAGWE'BABIGO'INING	\$0	\$173,718	\$173,718	\$30,166	\$177,927	\$208,093	\$30,166	\$351,645	\$381,811
OGEMAWAHJ TRIBAL COUNCIL	\$0	\$448,597	\$448,597	\$0	\$268,850	\$268,850	\$0	\$717,447	\$717,447
OJIBWAYS OF ONIGAMING	\$325,371	\$58,767	\$384,138	\$167,226	\$59,866	\$227,092	\$492,597	\$118,633	\$611,230
OJIBWAYS PIC RIVER	\$0	\$89,902	\$89,902	\$10,100	\$137,670	\$147,770	\$10,100	\$227,572	\$237,672
ONEIDA NATION OF THE THAMES	\$0	\$211,730	\$211,730	\$0	\$217,825	\$217,825	\$0	\$429,555	\$429,555
ON. FIRST NATIONS TECHNICAL SERVS	\$0	\$1,843,578	\$1,843,578	\$2,440,780	\$3,067,167	\$5,507,947	\$2,440,780	\$4,910,745	\$7,351,525
ON. CLEAN WATER AGENCY	\$0	\$252,500	\$252,500	\$0	\$866,317	\$866,317	\$0	\$1,118,817	\$1,118,817
PAYS PLAT BAND	\$0	\$76,456	\$76,456	\$0	\$78,300	\$78,300	\$0	\$154,756	\$154,756
PIC MOBERT BAND	\$61,500	\$393,763	\$455,263	\$428,410	\$272,261	\$700,671	\$489,910	\$666,024	\$1,155,934
PIKANGIKUM BAND	\$19,100	\$566,227	\$585,327	\$210,805	\$699,143	\$909,948	\$229,905	\$1,265,370	\$1,495,275
POPLAR HILL BAND	\$0	\$690,075	\$690,075	\$0	\$778,966	\$778,966	\$0	\$1,469,041	\$1,469,041
PWI-DI-GOO-ZING-NE-YAA-ZHING ADVISORY SERVICES	\$0	\$35,000	\$35,000	\$0	\$35,000	\$35,000	\$0	\$70,000	\$70,000
RAINY RIVER BAND	\$0	\$139,360	\$139,360	\$0	\$131,398	\$131,398	\$0	\$270,758	\$270,758
RED ROCK BAND	\$0	\$115,847	\$115,847	\$0	\$120,388	\$120,388	\$0	\$236,235	\$236,235
SACHIGO LAKE BAND	\$3,190	\$523,267	\$526,457	\$0	\$632,459	\$632,459	\$3,190	\$1,155,726	\$1,158,916
SAGAMOK ANISHNAWBEK	\$0	\$109,156	\$109,156	\$0	\$111,486	\$111,486	\$0	\$220,642	\$220,642
SANDY LAKE BAND	\$80,000	\$1,334,408	\$1,414,408	\$19,750	\$1,366,819	\$1,386,569	\$99,750	\$2,701,227	\$2,800,977
SAUGEEN FIRST NATION	\$0	\$128,642	\$128,642	\$0	\$154,961	\$154,961	\$0	\$283,603	\$283,603
SEINE RIVER FIRST NATION	\$65,629	\$246,692	\$312,321	\$0	\$152,331	\$152,331	\$65,629	\$399,023	\$464,652
SERPENT RIVER BAND	\$383,325	\$177,561	\$560,886	\$0	\$114,933	\$114,933	\$383,325	\$292,494	\$675,819
SHAWANAGA FIRST NATION	\$0	\$95,618	\$95,618	\$29,159	\$341,845	\$371,004	\$29,159	\$437,463	\$466,622
SHEGUIANDAH BAND	\$0	\$107,592	\$107,592	\$0	\$109,282	\$109,282	\$0	\$216,874	\$216,874
SHESHEGWANING BAND	\$0	\$82,258	\$82,258	\$0	\$84,251	\$84,251	\$0	\$166,509	\$166,509
SHIBOGAMA TRIBAL COUNC.	\$0	\$50,000	\$50,000	\$0	\$50,000	\$50,000	\$0	\$100,000	\$100,000
SHOAL LAKE NO 40 BAND	\$0	\$138,299	\$138,299	\$0	\$139,324	\$139,324	\$0	\$277,623	\$277,623
SIX NATIONS GRAND RIVER	\$3,580,857	\$412,734	\$3,993,591	\$3,188,637	\$331,137	\$3,519,774	\$6,769,494	\$743,871	\$7,513,365
SLATE FALLS NATION BAND	\$123,350	\$224,246	\$347,596	\$0	\$202,935	\$202,935	\$123,350	\$427,181	\$550,531

ONTARIO REGION	10/11 Capital	10/11 O&M	10/11 Total	11/12 Capital	11/12 O&M	11/12 Total	Total Capital	Total O&M	Total
SOUTHERN FIRST NATIONS SECRETARIAT	\$0	\$20,000	\$20,000	\$0	\$20,000	\$20,000	\$0	\$40,000	\$40,000
STANJIKOMING	\$0	\$83,216	\$83,216	\$0	\$85,241	\$85,241	\$0	\$168,457	\$168,457
TAYKWA TAGAMOU NATION	\$39,000	\$117,742	\$156,742	\$0	\$120,804	\$120,804	\$39,000	\$238,546	\$277,546
TEMAGAMI FIRST NATION	\$0	\$319,722	\$319,722	\$0	\$288,226	\$288,226	\$0	\$607,948	\$607,948
THESSALON BAND	\$0	\$54,354	\$54,354	\$0	\$63,662	\$63,662	\$0	\$118,016	\$118,016
UNITED CHIEFS & COUNC OF MANITOULI	\$0	\$277,330	\$277,330	\$0	\$151,137	\$151,137	\$0	\$428,467	\$428,467
WAABNOONG BEMJIWANG ASSOC. OF F.N.	\$0	\$0	\$0	\$0	\$20,000	\$20,000	\$0	\$20,000	\$20,000
WABASEEMOONG BAND	\$0	\$296,972	\$296,972	\$0	\$339,581	\$339,581	\$0	\$636,553	\$636,553
WABAUSKANG	\$0	\$142,253	\$142,253	\$0	\$156,676	\$156,676	\$0	\$298,929	\$298,929
WABIGOON LAKE OJIBWAY	\$0	\$122,615	\$122,615	\$0	\$96,390	\$96,390	\$0	\$219,005	\$219,005
WABUN TRIBAL COUNCIL	\$0	\$382,076	\$382,076	\$0	\$347,607	\$347,607	\$0	\$729,683	\$729,683
WAH GOSHIG BAND	\$0	\$54,210	\$54,210	\$0	\$55,609	\$55,609	\$0	\$109,819	\$109,819
WAHNAPIITAE BAND	\$0	\$3,071	\$3,071	\$0	\$3,130	\$3,130	\$0	\$6,201	\$6,201
WAHTA MOHAWK BAND	\$0	\$10,042	\$10,042	\$0	\$21,601	\$21,601	\$0	\$31,643	\$31,643
WALPOLE ISLAND BAND	\$0	\$294,686	\$294,686	\$0	\$256,714	\$256,714	\$0	\$551,400	\$551,400
WAPEKEKA BAND	\$0	\$437,927	\$437,927	\$0	\$445,459	\$445,459	\$0	\$883,386	\$883,386
WASAUKSING FIRST NATION	\$6,238,070	\$105,353	\$6,343,423	\$9,051,984	\$134,241	\$9,186,225	\$15,290,054	\$239,594	\$15,529,648
WAWAKAPEWIN BAND	\$0	\$124,028	\$124,028	\$0	\$126,441	\$126,441	\$0	\$250,469	\$250,469
WEBEQUIE	\$181,990	\$459,789	\$641,779	\$0	\$556,205	\$556,205	\$181,990	\$1,015,994	\$1,197,984
WEENUSK BAND	\$0	\$358,126	\$358,126	\$118,639	\$340,927	\$459,566	\$118,639	\$699,053	\$817,692
WHITEFISH LAKE BAND	\$2,332,060	\$84,796	\$2,416,856	\$0	\$0	\$0	\$2,332,060	\$84,796	\$2,416,856
WHITEFISH RIVER BAND	\$3,009,000	\$148,217	\$3,157,217	\$0	\$147,922	\$147,922	\$3,009,000	\$296,139	\$3,305,139
WHITESAND BAND	\$0	\$19,754	\$19,754	\$0	\$20,231	\$20,231	\$0	\$39,985	\$39,985
WIKWEMIKONG BAND	\$0	\$753,760	\$753,760	\$0	\$766,314	\$766,314	\$0	\$1,520,074	\$1,520,074
WINDIGO FIRST NATIONS COUNCIL	\$0	\$930,774	\$930,774	\$0	\$813,960	\$813,960	\$0	\$1,744,734	\$1,744,734
WUNNUMIN LAKE	\$0	\$383,791	\$383,791	\$0	\$328,988	\$328,988	\$0	\$712,779	\$712,779
ZHIIBAHAASING	\$0	\$27,708	\$27,708	\$80,000	\$28,353	\$108,353	\$80,000	\$56,061	\$136,061
TOTAL	\$28,612,265	\$40,922,520	\$69,534,785	\$29,822,826	\$41,989,188	\$71,812,014	\$58,435,091	\$82,911,708	\$141,346,800

*Vote 10 Actual Expenditures only. Does not include AANDC HQ expenditures on small projects and Vote 1 Expenditures, or any portion of Health Canada expenditures over same period.

SOURCE: AANDC Internal Financial System.

MANITOBA REGION	10/11 Capital	10/11 O&M	10/11 Total	11/12 Capital	11/12 O&M	11/12 Total	Total Capital	Total O&M	Total
BARREN LANDS BAND	\$0	\$348,551	\$348,551	\$0	\$274,500	\$274,500	\$0	\$623,051	\$623,051
BERENS RIVER BAND	\$0	\$658,374	\$658,374	\$0	\$655,461	\$655,461	\$0	\$1,313,835	\$1,313,835
BIRDTAIL SIOUX BAND	\$26,795	\$156,921	\$183,716	\$0	\$149,719	\$149,719	\$26,795	\$306,640	\$333,435
BLOODVEIN BAND	\$105,000	\$798,019	\$903,019	\$0	\$347,455	\$347,455	\$105,000	\$1,145,474	\$1,250,474

BROKENHEAD OJIBWAY NATION	\$0	\$176,286	\$176,286	\$0	\$182,892	\$182,892	\$0	\$359,178	\$359,178
BUFFALO POINT FIRST NATION	\$0	\$26,850	\$26,850	\$0	\$27,430	\$27,430	\$0	\$54,280	\$54,280
BUNIBONIBEE CREE NATION	\$211,557	\$796,073	\$1,007,630	\$38,595	\$803,080	\$841,675	\$250,152	\$1,599,153	\$1,849,305
CANUPAWAKPA DAKOTA FIRST NATION	\$23,827	\$38,406	\$62,233	\$0	\$32,556	\$32,556	\$23,827	\$70,962	\$94,789
CHEMAWAWIN FIRST NATION	\$0	\$395,969	\$395,969	\$103,650	\$417,466	\$521,116	\$103,650	\$813,435	\$917,085
CROSS LAKE FIRST NATION BAND	\$0	\$1,364,441	\$1,364,441	\$0	\$1,343,621	\$1,343,621	\$0	\$2,708,062	\$2,708,062
DAKOTA PLAINS BAND	\$0	\$124,968	\$124,968	\$0	\$119,768	\$119,768	\$0	\$244,736	\$244,736
DAKOTA TIPI BAND	\$18,997	\$34,813	\$53,810	\$0	\$36,727	\$36,727	\$18,997	\$71,540	\$90,537
DAUPHIN RIVER BAND	\$0	\$26,595	\$26,595	\$0	\$26,605	\$26,605	\$0	\$53,200	\$53,200
EBB AND FLOW BAND	\$574,600	\$277,083	\$851,683	\$28,378	\$257,162	\$285,540	\$602,978	\$534,245	\$1,137,223
FISHER RIVER BAND	\$1,417,468	\$177,410	\$1,594,878	\$54,179	\$181,243	\$235,422	\$1,471,647	\$358,653	\$1,830,300
FORT ALEXANDER FN (SAGKEENG)	\$4,898,084	\$627,255	\$5,525,339	\$2,847,200	\$587,624	\$3,434,824	\$7,745,284	\$1,214,879	\$8,960,163
FOX LAKE BAND	\$0	\$177,717	\$177,717	\$0	\$199,319	\$199,319	\$0	\$377,036	\$377,036
GAMBLERS BAND	\$0	\$21,459	\$21,459	\$0	\$14,155	\$14,155	\$0	\$35,614	\$35,614
GARDEN HILL FIRST NATION	\$255,500	\$821,873	\$1,077,373	\$868,535	\$797,437	\$1,665,972	\$1,124,035	\$1,619,310	\$2,743,345
GOD'S LAKE FIRST NATION BAND	\$120,000	\$672,631	\$792,631	\$40,000	\$725,915	\$765,915	\$160,000	\$1,398,546	\$1,558,546
GRAND RAPIDS BAND	\$0	\$140,698	\$140,698	\$20,000	\$116,459	\$136,459	\$20,000	\$257,157	\$277,157
HOLLOW WATER FIRST NATION	\$78,217	\$500,070	\$578,287	\$29,866	\$274,671	\$304,537	\$108,083	\$774,741	\$882,824
ISLAND LAKE TRIBAL COUNCIL	\$0	\$0	\$0	\$5,536,567	\$79,800	\$5,616,367	\$5,536,567	\$79,800	\$5,616,367
KEESEKOOWENIN BAND	\$0	\$336,149	\$336,149	\$15,000	\$331,360	\$346,360	\$15,000	\$667,509	\$682,509
KEEWATIN TRIBAL COUNCIL INC.	\$0	\$730,400	\$730,400	\$620,000	\$155,001	\$775,001	\$620,000	\$885,401	\$1,505,401
KINONJEOSHTEGON FIRST NATION	\$0	\$87,870	\$87,870	\$78,320	\$88,301	\$166,621	\$78,320	\$176,171	\$254,491
LAKE MANITOBA BAND	\$632,405	\$62,350	\$694,755	\$97,750	\$56,365	\$154,115	\$730,155	\$118,715	\$848,870
LAKE ST MARTIN BAND	\$250,200	\$484,485	\$734,685	\$64,108	\$421,568	\$485,676	\$314,308	\$906,053	\$1,220,361
LITTLE BLACK RIVER BAND	\$0	\$190,744	\$190,744	\$0	\$199,658	\$199,658	\$0	\$390,402	\$390,402
LITTLE GRAND RAPIDS BAND	\$189,925	\$492,559	\$682,484	\$0	\$470,350	\$470,350	\$189,925	\$962,909	\$1,152,834
LITTLE SASKATCHEWAN BAND	\$230,425	\$103,558	\$333,983	\$0	\$95,546	\$95,546	\$230,425	\$199,104	\$429,529
LONG PLAIN BAND	\$4,134,953	\$449,550	\$4,584,503	\$7,150,749	\$462,162	\$7,612,911	\$11,285,702	\$911,712	\$12,197,414
MANTO SIPI CREE NATION	\$0	\$309,822	\$309,822	\$94,400	\$296,827	\$391,227	\$94,400	\$606,649	\$701,049
MARCEL COLOMB FIRST NATION	\$0	\$0	\$0	\$3,573,424	\$0	\$3,573,424	\$3,573,424	\$0	\$3,573,424
MATHIAS COLOMB BAND	\$0	\$432,685	\$432,685	\$1,087,107	\$372,286	\$1,459,393	\$1,087,107	\$804,971	\$1,892,078
MOSAKAHIKEN CREE NATION BAND	\$0	\$416,187	\$416,187	\$0	\$378,324	\$378,324	\$0	\$794,511	\$794,511
NISICHAWAYASIIK CREE NATION	\$3,750,300	\$618,966	\$4,369,266	\$206,500	\$631,616	\$838,116	\$3,956,800	\$1,250,582	\$5,207,382
NORTHLANDS BAND	\$0	\$570,871	\$570,871	\$162,150	\$676,164	\$838,314	\$162,150	\$1,247,035	\$1,409,185
NORWAY HOUSE CREE NATION	\$10,094,869	\$1,976,648	\$12,071,517	\$3,762,908	\$2,266,568	\$6,029,476	\$13,857,777	\$4,243,216	\$18,100,993
O-CHI-CHAK-KO-SIPI FIRST NATION	\$0	\$106,726	\$106,726	\$0	\$101,798	\$101,798	\$0	\$208,524	\$208,524
OPASKWAYAK CREE NATION	\$0	\$320,625	\$320,625	\$0	\$327,543	\$327,543	\$0	\$648,168	\$648,168
O-PIPON-NA-PIWIN CREE NATION	\$12,000	\$530,528	\$542,528	\$44,458	\$524,037	\$568,495	\$56,458	\$1,054,565	\$1,111,023
PAUINGASSI BAND	\$0	\$331,839	\$331,839	\$21,052	\$297,616	\$318,668	\$21,052	\$629,455	\$650,507
PEGUIS BAND	\$0	\$137,570	\$137,570	\$500,000	\$89,995	\$589,995	\$500,000	\$227,565	\$727,565
PINAYMOOTANG FIRST NATION	\$789,690	\$223,065	\$1,012,755	\$0	\$237,125	\$237,125	\$789,690	\$460,190	\$1,249,880
PINE CREEK BAND	\$149,750	\$392,831	\$542,581	\$133,165	\$331,154	\$464,319	\$282,915	\$723,985	\$1,006,900
MANITOBA REGION	10/11 Capital	10/11 O&M	10/11 Total	11/12 Capital	11/12 O&M	11/12 Total	Total Capital	Total O&M	Total
POPLAR RIVER FIRST NATION	\$62,062	\$467,192	\$529,254	\$11,000	\$445,468	\$456,468	\$73,062	\$912,660	\$985,722
RED SUCKER LAKE BAND	\$3,684,605	\$386,576	\$4,071,181	\$742,049	\$416,111	\$1,158,160	\$4,426,655	\$802,687	\$5,229,342

ROLLING RIVER BAND	\$0	\$279,712	\$279,712	\$0	\$281,815	\$281,815	\$0	\$561,527	\$561,527
ROSEAU RIVER ANISHINABE FIRST NATION	\$0	\$299,680	\$299,680	\$19,944	\$261,748	\$281,692	\$19,944	\$561,428	\$581,372
SANDY BAY BAND	\$100,000	\$721,505	\$821,505	\$0	\$700,377	\$700,377	\$100,000	\$1,421,882	\$1,521,882
SAPOTAWEYAK CREE NATION	\$0	\$329,639	\$329,639	\$67,868	\$311,381	\$379,249	\$67,868	\$641,020	\$708,888
SAYISI DENE FIRST NATION	\$0	\$388,637	\$388,637	\$143,700	\$367,500	\$511,200	\$143,700	\$756,137	\$899,837
SHAMATTAWA FIRST NATION	\$122,604	\$626,406	\$749,010	\$0	\$604,562	\$604,562	\$122,604	\$1,230,968	\$1,353,572
SIOUX VALLEY DAKOTA NATION	\$44,000	\$210,499	\$254,499	\$0	\$223,089	\$223,089	\$44,000	\$433,588	\$477,588
SKOWNAN FIRST NATION	\$0	\$244,198	\$244,198	\$53,932	\$254,531	\$308,463	\$53,932	\$498,729	\$552,661
SOUTHEAST RESOURCE DEVELOPMENT	\$0	\$150,000	\$150,000	\$0	\$311,000	\$311,000	\$0	\$461,000	\$461,000
ST. THERESA POINT BAND	\$624,800	\$638,932	\$1,263,732	\$785,290	\$611,917	\$1,397,207	\$1,410,090	\$1,250,849	\$2,660,939
SWAN LAKE FIRST NATION	\$0	\$180,352	\$180,352	\$303,566	\$203,702	\$507,268	\$303,566	\$384,054	\$687,620
TATASKWEYAK CREE NATION	\$6,508,829	\$448,359	\$6,957,188	\$2,603,810	\$484,182	\$3,087,992	\$9,112,639	\$932,541	\$10,045,180
TOOTINAOWAZIIBEENG TREATY RESERVE	\$0	\$308,526	\$308,526	\$45,500	\$306,967	\$352,467	\$45,500	\$615,493	\$660,993
WAR LAKE FIRST NATION BAND	\$5,253,600	\$25,158	\$5,278,758	\$40,000	\$24,633	\$64,633	\$5,293,600	\$49,791	\$5,343,391
WASAGAMACK BAND	\$301,759	\$489,189	\$790,948	\$241,500	\$734,253	\$975,753	\$543,259	\$1,223,442	\$1,766,701
WAYWAYSEECAPPO BAND	\$0	\$468,951	\$468,951	\$154,350	\$445,783	\$600,133	\$154,350	\$914,734	\$1,069,084
WEST REGION TRIBAL COUNCIL INC	\$0	\$1,934,276	\$1,934,276	\$0	\$1,708,115	\$1,708,115	\$0	\$3,642,391	\$3,642,391
WUSKWI SIPIHK FIRST NATION	\$0	\$236,279	\$236,279	\$0	\$229,742	\$229,742	\$0	\$466,021	\$466,021
YORK FACTORY FIRST NATION	\$587,200	\$382,614	\$969,814	\$0	\$202,611	\$202,611	\$587,200	\$585,225	\$1,172,425
Total	45,254,021	26,885,170	72,139,191	32,390,569	25,591,916	57,982,485	77,644,590	52,477,086	130,121,676

*Vote 10 Actual Expenditures only. Does not include AANDC HQ expenditures on small projects and Vote 1 Expenditures, or any portion of Health Canada expenditures over same period.

SOURCE: AANDC Internal Financial System.

SASKATCHEWAN REGION	10/11 Capital	10/11 O&M	10/11 Total	11/12 Capital	11/12 O&M	11/12 Total	Total Capital	Total O&M	Total
AHTAHKAKOOP BAND	\$0	\$382,015	\$382,015	\$0	\$409,015	\$409,015	\$0	\$791,030	\$791,030
BATTLEFORDS AGENCY TRIBAL CHIEFS INC	\$0	\$0	\$0	\$0	\$7,230	\$7,230	\$0	\$7,230	\$7,230
BEARDY'S & OKEMASIS BAND	\$33,000	\$299,815	\$332,815	\$0	\$313,315	\$313,315	\$33,000	\$613,130	\$646,130
BIG ISLAND LAKE CREE NATION	\$0	\$111,012	\$111,012	\$0	\$111,012	\$111,012	\$0	\$222,024	\$222,024
BIG RIVER BAND	\$30,000	\$590,344	\$620,344	\$44,622	\$589,279	\$633,901	\$74,622	\$1,179,623	\$1,254,245
BIRCH NARROWS FIRST NATION BAND	\$60,000	\$104,106	\$164,106	\$400,000	\$103,862	\$503,862	\$460,000	\$207,968	\$667,968
BLACK LAKE BAND	\$3,597,500	\$224,398	\$3,821,898	\$0	\$243,669	\$243,669	\$3,597,500	\$468,067	\$4,065,567
BUFFALO RIVER DENE NATION BAND	\$0	\$222,806	\$222,806	\$0	\$220,811	\$220,811	\$0	\$443,617	\$443,617
CANOE LAKE BAND	\$0	\$250,263	\$250,263	\$323,000	\$225,544	\$548,544	\$323,000	\$475,807	\$798,807
CARRY THE KETTLE BAND	\$0	\$139,376	\$139,376	\$2,170,349	\$147,165	\$2,317,514	\$2,170,349	\$286,541	\$2,456,890
CLEARWATER RIVER DENE BAND	\$183,000	\$54,675	\$237,675	\$0	\$43,212	\$43,212	\$183,000	\$97,887	\$280,887
COTE FIRST NATION 366	\$867,000	\$207,157	\$1,074,157	\$0	\$201,064	\$201,064	\$867,000	\$408,221	\$1,275,221

COWESSESS BAND	\$0	\$41,550	\$41,550	\$0	\$41,550	\$41,550	\$0	\$83,100	\$83,100
CUMBERLAND HOUSE CREE NATION	\$0	\$102,288	\$102,288	\$150,000	\$102,288	\$252,288	\$150,000	\$204,576	\$354,576
DAY STAR BAND	\$0	\$126,104	\$126,104	\$0	\$140,129	\$140,129	\$0	\$266,233	\$266,233
ENGLISH RIVER FIRST NATION BND	\$504,000	\$214,779	\$718,779	\$1,155,000	\$223,241	\$1,378,241	\$1,659,000	\$438,020	\$2,097,020
FED OF SASK INDIANS, INC	\$0	\$15,000	\$15,000	\$0	\$25,000	\$25,000	\$0	\$40,000	\$40,000
FILE HILLS QU'APPELLE TC INC.	\$0	\$98,300	\$98,300	\$0	\$18,000	\$18,000	\$0	\$116,300	\$116,300
FISHING LAKE FIRST NATION BAND	\$0	\$119,111	\$119,111	\$90,800	\$119,389	\$210,189	\$90,800	\$238,500	\$329,300
FLYING DUST FIRST NATION	\$0	\$12,150	\$12,150	\$85,200	\$0	\$85,200	\$85,200	\$12,150	\$97,350
FOND DU LAC BAND	\$9,504,591	\$254,110	\$9,758,701	\$2,893,400	\$352,073	\$3,245,473	\$12,397,991	\$606,183	\$13,004,174
GORDON BAND	\$0	\$145,792	\$145,792	\$0	\$145,792	\$145,792	\$0	\$291,584	\$291,584
HATCHET LAKE BAND	\$0	\$212,162	\$212,162	\$82,000	\$185,162	\$267,162	\$82,000	\$397,324	\$479,324
ISLAND LAKE FIRST NATION BAND	\$0	\$149,569	\$149,569	\$800,000	\$148,853	\$948,853	\$800,000	\$298,422	\$1,098,422
JAMES SMITH BAND	\$135,000	\$277,110	\$412,110	\$699,000	\$242,685	\$941,685	\$834,000	\$519,795	\$1,353,795
KAHKEWISTAHAW BAND	\$1,400,000	\$75,725	\$1,475,725	\$823,100	\$27,000	\$850,100	\$2,223,100	\$102,725	\$2,325,825
KAWACATOOSE BAND	\$200,000	\$275,797	\$475,797	\$2,341,000	\$248,797	\$2,589,797	\$2,541,000	\$524,594	\$3,065,594
KEESEKOOSE BAND	\$0	\$192,956	\$192,956	\$0	\$65,191	\$65,191	\$0	\$258,147	\$258,147
KEY FIRST NATION	\$0	\$48,553	\$48,553	\$0	\$33,615	\$33,615	\$0	\$82,168	\$82,168
KINISTIN SAULTEAUX NATION	\$20,000	\$66,727	\$86,727	\$150,000	\$80,227	\$230,227	\$170,000	\$146,954	\$316,954
LAC LA RONGE BAND	\$1,535,000	\$166,950	\$1,701,950	\$2,224,111	\$153,750	\$2,377,861	\$3,759,111	\$320,700	\$4,079,811
LITTLE BLACK BEAR BAND	\$0	\$102,231	\$102,231	\$10,000	\$106,526	\$116,526	\$10,000	\$208,757	\$218,757
LITTLE PINE BAND	\$300,000	\$165,373	\$465,373	\$435,000	\$165,373	\$600,373	\$735,000	\$330,746	\$1,065,746
LUCKY MAN BAND	\$0	\$1,103	\$1,103	\$0	\$1,103	\$1,103	\$0	\$2,206	\$2,206
MAKWA SAHGAIEHCAN F. N. BAND	\$0	\$0	\$0	\$100,000	\$0	\$100,000	\$100,000	\$0	\$100,000
MISTAWASIS BAND	\$0	\$118,143	\$118,143	\$302,100	\$163,513	\$465,613	\$302,100	\$281,656	\$583,756
MLTC PROGRAM SERVICES INC	\$55,300	\$312,000	\$367,300	\$0	\$300,000	\$300,000	\$55,300	\$612,000	\$667,300
MONTREAL LAKE BAND	\$0	\$361,654	\$361,654	\$0	\$321,189	\$321,189	\$0	\$682,843	\$682,843
MOOSOMIN BAND	\$216,500	\$91,677	\$308,177	\$115,000	\$89,367	\$204,367	\$331,500	\$181,044	\$512,544
MOSQUITO-GRIZZLY BEAR'S HEAD	\$100,000	\$85,840	\$185,840	\$239,900	\$58,840	\$298,740	\$339,900	\$144,680	\$484,580
MUSCOWPETUNG BAND	\$0	\$217,442	\$217,442	\$0	\$274,203	\$274,203	\$0	\$491,645	\$491,645
MUSKEG LAKE BAND	\$227,300	\$27,000	\$254,300	\$220,000	\$31,195	\$251,195	\$447,300	\$58,195	\$505,495
MUSKODAY FIRST NATION BAND	\$0	\$27,000	\$27,000	\$55,000	\$27,000	\$82,000	\$55,000	\$54,000	\$109,000
SASKATCHEWAN REGION	10/11 Capital	10/11 O&M	10/11 Total	11/12 Capital	11/12 O&M	11/12 Total	Total Capital	Total O&M	Total
MUSKOWEKWAN BAND	\$10,000	\$261,901	\$271,901	\$1,107,256	\$251,931	\$1,359,187	\$1,117,256	\$513,832	\$1,631,088
NEKANEET BAND	\$430,000	\$74,218	\$504,218	\$60,000	\$74,218	\$134,218	\$490,000	\$148,436	\$638,436
NORTHWEST PROFESSIONAL SERVICES CORP	\$165,000	\$0	\$165,000	\$100,000	\$0	\$100,000	\$265,000	\$0	\$265,000
OCEAN MAN BAND	\$15,000	\$57,682	\$72,682	\$0	\$39,583	\$39,583	\$15,000	\$97,265	\$112,265
OCHAPOWACE BAND	\$0	\$82,671	\$82,671	\$9,647	\$84,996	\$94,643	\$9,647	\$167,667	\$177,314
OKANESE BAND	\$0	\$0	\$0	\$108,000	\$0	\$108,000	\$108,000	\$0	\$108,000
ONE ARROW BAND	\$3,457,000	\$155,821	\$3,612,821	\$107,500	\$196,015	\$303,515	\$3,564,500	\$351,836	\$3,916,336

ONION LAKE BAND	\$85,000	\$709,700	\$794,700	\$6,034,993	\$706,475	\$6,741,468	\$6,119,993	\$1,416,175	\$7,536,168
PADC MANAGEMENT COMPANY LTD.	\$0	\$510,250	\$510,250	\$0	\$537,000	\$537,000	\$0	\$1,047,250	\$1,047,250
PASQUA FIRST NATION #79	\$168,000	\$271,526	\$439,526	\$0	\$271,747	\$271,747	\$168,000	\$543,273	\$711,273
PEEPEEKISIS BAND	\$0	\$221,139	\$221,139	\$0	\$215,342	\$215,342	\$0	\$436,481	\$436,481
PELICAN LAKE BAND	\$150,000	\$240,888	\$390,888	\$3,000,000	\$243,486	\$3,243,486	\$3,150,000	\$484,374	\$3,634,374
PETER BALLANTYNE CREE NATION	\$805,300	\$845,462	\$1,650,762	\$160,000	\$865,136	\$1,025,136	\$965,300	\$1,710,598	\$2,675,898
PHEASANT RUMP NAKOTA BAND	\$6,300	\$75,100	\$81,400	\$0	\$75,100	\$75,100	\$6,300	\$150,200	\$156,500
PIAPOT BAND	\$149,860	\$230,708	\$380,568	\$0	\$265,384	\$265,384	\$149,860	\$496,092	\$645,952
POUNDMAKER BAND	\$1,500,000	\$164,881	\$1,664,881	\$2,500,000	\$153,395	\$2,653,395	\$4,000,000	\$318,276	\$4,318,276
RED EARTH BAND	\$500,000	\$218,626	\$718,626	\$1,417,300	\$213,901	\$1,631,201	\$1,917,300	\$432,527	\$2,349,827
RED PHEASANT BAND	\$56,500	\$199,143	\$255,643	\$780,000	\$188,950	\$968,950	\$836,500	\$388,093	\$1,224,593
SAKIMAY BAND	\$0	\$40,500	\$40,500	\$0	\$40,500	\$40,500	\$0	\$81,000	\$81,000
SASK WATER CORPORATION	\$0	\$650,000	\$650,000	\$0	\$825,000	\$825,000	\$0	\$1,475,000	\$1,475,000
SASKATOON TRIBAL COUNCIL	\$0	\$193,125	\$193,125	\$0	\$150,000	\$150,000	\$0	\$343,125	\$343,125
SAULTEAUX BAND	\$66,500	\$141,769	\$208,269	\$390,000	\$141,053	\$531,053	\$456,500	\$282,822	\$739,322
SHOAL LAKE CREE NATION	\$0	\$82,524	\$82,524	\$0	\$82,524	\$82,524	\$0	\$165,048	\$165,048
STANDING BUFFALO BAND	\$0	\$0	\$0	\$1,263,600	\$0	\$1,263,600	\$1,263,600	\$0	\$1,263,600
STAR BLANKET BAND	\$2,318,000	\$179,189	\$2,497,189	\$0	\$228,000	\$228,000	\$2,318,000	\$407,189	\$2,725,189
STURGEON LAKE FIRST NATION	\$71,700	\$367,514	\$439,214	\$1,188,500	\$356,781	\$1,545,281	\$1,260,200	\$724,295	\$1,984,495
SWEETGRASS BAND	\$120,800	\$135,149	\$255,949	\$225,000	\$135,149	\$360,149	\$345,800	\$270,298	\$616,098
THUNDERCHILD FIRST NATION	\$407,800	\$136,567	\$544,367	\$956,400	\$139,434	\$1,095,834	\$1,364,200	\$276,001	\$1,640,201
TOUCHWOOD AGENCY TRIBAL COUNC. INC	\$0	\$75,000	\$75,000	\$0	\$25,000	\$25,000	\$0	\$100,000	\$100,000
WAHPETON DAKOTA NATION	\$0	\$73,403	\$73,403	\$0	\$78,952	\$78,952	\$0	\$152,355	\$152,355
WATERHEN LAKE BAND	\$0	\$112,108	\$112,108	\$0	\$112,093	\$112,093	\$0	\$224,201	\$224,201
WHITE BEAR BAND	\$27,130	\$222,069	\$249,199	\$49,000	\$222,069	\$271,069	\$76,130	\$444,138	\$520,268
WHITECAP DAKOTA FIRST NATION	\$2,075,000	\$27,000	\$2,102,000	\$731,100	\$74,795	\$805,895	\$2,806,100	\$101,795	\$2,907,895
WITCHEKAN LAKE BAND	\$115,000	\$67,103	\$182,103	\$500,000	\$80,368	\$580,368	\$615,000	\$147,471	\$762,471
WOOD MOUNTAIN BAND	\$0	\$26,171	\$26,171	\$0	\$26,254	\$26,254	\$0	\$52,425	\$52,425
YELLOW QUILL BAND	\$3,907,104	\$185,880	\$4,092,984	\$0	\$150,405	\$150,405	\$3,907,104	\$336,285	\$4,243,389
TOTAL	\$35,575,184	\$13,724,950	\$49,300,134	\$36,596,878	\$13,757,265	\$50,354,143	\$72,172,062	\$27,482,215	\$99,654,277

*Vote 10 Actual Expenditures only. Does not include AANDC HQ expenditures on small projects and Vote 1 Expenditures or any portion of Health Canada expenditures over same period.

SOURCE: AANDC Internal Financial System.

ALBERTA REGION	10/11 Capital	10/11 O&M	10/11 Total	11/12 Capital	11/12 O&M	11/12 Total	Total Capital	Total O&M	Total
ALEXANDER BAND	\$331,233	\$234,912	\$566,145	\$0	\$262,907	\$262,907	\$331,233	\$497,819	\$829,052
ALEXIS BAND	\$421,000	\$225,137	\$646,137	\$0	\$228,830	\$228,830	\$421,000	\$453,967	\$874,967
BEAVER BAND	\$0	\$0	\$0	\$0	\$305,945	\$305,945	\$0	\$305,945	\$305,945
BEAVER LAKE CREE NATION	\$105,900	\$194,160	\$300,060	\$75,000	\$220,881	\$295,881	\$180,900	\$415,041	\$595,941
BIGSTONE CREE NATION BAND	\$173,732	\$345,003	\$518,735	\$0	\$345,003	\$345,003	\$173,732	\$690,006	\$863,738
BLOOD BAND	\$1,053,572	\$1,207,060	\$2,260,632	\$621,526	\$1,229,253	\$1,850,779	\$1,675,098	\$2,436,313	\$4,111,411
CHIPEWYAN PRAIRIE	\$150,000	\$78,720	\$228,720	\$45,000	\$133,838	\$178,838	\$195,000	\$212,558	\$407,558
COLD LAKE FIRST NATIONS	\$0	\$307,670	\$307,670	\$275,500	\$311,432	\$586,932	\$275,500	\$619,102	\$894,602

BAND									
DENE THA' BAND	\$4,971,755	\$0	\$4,971,755	\$777,300	\$708,967	\$1,486,267	\$5,749,055	\$708,967	\$6,458,022
ENOCH CREE NATION # 440	\$1,161,927	\$226,200	\$1,388,127	\$495,948	\$237,268	\$733,216	\$1,657,875	\$463,468	\$2,121,343
ERMINESKIN TRIBE	\$630,308	\$356,285	\$986,593	\$1,122,800	\$325,506	\$1,448,306	\$1,753,108	\$681,791	\$2,434,899
FN HOUSING & PW ADVISORY GRP	\$60,000	\$1,884,590	\$1,944,590	\$5,207,881	\$1,854,590	\$7,062,471	\$5,267,881	\$3,739,180	\$9,007,061
FORT MCKAY FIRST NATION BAND	\$0	\$26,402	\$26,402	\$0	\$26,909	\$26,909	\$0	\$53,311	\$53,311
FORT MCMURRAY #468 FN BAND	\$0	\$118,231	\$118,231	\$0	\$118,974	\$118,974	\$0	\$237,205	\$237,205
FOUR NATIONS ADMINISTRATION	\$150,000	\$3,986	\$153,986	\$0	\$0	\$0	\$150,000	\$3,986	\$153,986
FROG LAKE BAND	\$222,968	\$434,257	\$657,225	\$200,000	\$435,817	\$635,817	\$422,968	\$870,074	\$1,293,042
HEART LAKE BAND	\$451,850	\$155,899	\$607,749	\$100,000	\$172,819	\$272,819	\$551,850	\$328,718	\$880,568
KEE TAS KEE NOW TRIBAL COUN	\$83,722	\$892,406	\$976,128	\$329,577	\$906,981	\$1,236,558	\$413,299	\$1,799,387	\$2,212,686
KEHEWIN CREE NATION	\$151,156	\$379,543	\$530,699	\$167,026	\$465,561	\$632,587	\$318,182	\$845,104	\$1,163,286
LESSER SLAVE LAKE IND REG CO	\$1,067,780	\$850,463	\$1,918,243	\$618,810	\$864,722	\$1,483,532	\$1,686,590	\$1,715,185	\$3,401,775
LITTLE RED RIVER CREE NATION	\$231,000	\$1,149,353	\$1,380,353	\$27,829	\$1,159,508	\$1,187,337	\$258,829	\$2,308,861	\$2,567,690
LOUIS BULL BAND	\$175,000	\$182,237	\$357,237	\$0	\$183,222	\$183,222	\$175,000	\$365,459	\$540,459
LUBICON LAKE BAND	\$81,651	\$0	\$81,651	\$0	\$0	\$0	\$81,651	\$0	\$81,651
MIKISEW CREE FIRST NATION	\$0	\$252,323	\$252,323	\$0	\$326,600	\$326,600	\$0	\$578,923	\$578,923
MONTANA BAND	\$0	\$217,140	\$217,140	\$45,000	\$218,552	\$263,552	\$45,000	\$435,692	\$480,692
NORTH PEACE TRIBAL COUNCIL	\$1,274,283	\$998,429	\$2,272,712	\$0	\$0	\$0	\$1,274,283	\$998,429	\$2,272,712
NORTHERN SUNRISE COUNTY	\$320,000	\$0	\$320,000	\$0	\$0	\$0	\$320,000	\$0	\$320,000
O'CHIESE BAND	\$300,000	\$140,270	\$440,270	\$85,335	\$141,672	\$227,007	\$385,335	\$281,942	\$667,277
PAUL BAND	\$227,191	\$297,542	\$524,733	\$899,001	\$200,050	\$1,099,051	\$1,126,192	\$497,592	\$1,623,784
PIIKANI NATION	\$1,425,000	\$545,003	\$1,970,003	\$0	\$560,526	\$560,526	\$1,425,000	\$1,105,529	\$2,530,529
SADDLE LAKE BAND	\$9,968,986	\$620,619	\$10,589,605	\$1,401,221	\$631,336	\$2,032,557	\$11,370,207	\$1,251,955	\$12,622,162
SAMSON BAND	\$200,000	\$271,159	\$471,159	\$212,308	\$277,519	\$489,827	\$412,308	\$548,678	\$960,986
SIKSIKA NATION BAND	\$654,019	\$1,085,965	\$1,739,984	\$0	\$1,106,481	\$1,106,481	\$654,019	\$2,192,446	\$2,846,465
STONEY	\$841,868	\$742,998	\$1,584,866	\$595,936	\$750,153	\$1,346,089	\$1,437,804	\$1,493,151	\$2,930,955
SUNCHILD FIRST NATION BAND	\$75,910	\$216,048	\$291,958	\$418,074	\$217,918	\$635,992	\$493,984	\$433,966	\$927,950
TALLCREE BAND	\$323,114	\$297,036	\$620,150	\$762,408	\$301,080	\$1,063,488	\$1,085,522	\$598,116	\$1,683,638
TREATY 8 FIRST NATIONS OF AB	\$0	\$0	\$0	\$25,000	\$0	\$25,000	\$25,000	\$0	\$25,000
TSUU T'INA NATION BAND	\$975,101	\$308,154	\$1,283,255	\$78,500	\$321,343	\$399,843	\$1,053,601	\$629,497	\$1,683,098
WESTERN CREE TRIBAL COUNCIL	\$300,000	\$702,389	\$1,002,389	\$782,594	\$713,709	\$1,496,303	\$1,082,594	\$1,416,098	\$2,498,692
WHITEFISH LAKE # 128	\$4,592,215	\$399,480	\$4,991,695	\$488,357	\$415,228	\$903,585	\$5,080,572	\$814,708	\$5,895,280
TOTAL	\$33,152,241	\$16,347,069	\$49,499,310	\$15,857,931	\$16,681,100	\$32,539,031	\$49,010,172	\$33,028,169	\$82,038,341

*Vote 10 Actual Expenditures only. Does not include AANDC HQ expenditures on small projects and Vote 1 Expenditures or any portion of Health Canada expenditures over same period.

SOURCE: AANDC Internal Financial System.

BRITISH COLUMBIA REGION	10/11 Capital	10/11 O&M	10/11 Total	11/12 Capital	11/12 O&M	11/12 Total	Total Capital	Total O&M	Total
?AKISQ'NUK FIRST NATION	\$0	\$59,374	\$59,374	\$0	\$106,017	\$106,017	\$0	\$165,391	\$165,391
ADAMS LAKE INDIAN BAND	\$0	\$14,493	\$14,493	\$0	\$98,297	\$98,297	\$0	\$112,790	\$112,790
AHOUSAHT INDIAN BAND	\$0	\$289,438	\$289,438	\$3,719,122	\$39,440	\$3,758,562	\$3,719,122	\$328,878	\$4,048,000
ALEXANDRIA BAND	\$0	\$87,348	\$87,348	\$584,258	\$21,663	\$605,921	\$584,258	\$109,011	\$693,269
ALEXIS CREEK INDIAN BAND	\$0	\$4,500,755	\$4,500,755	\$155,865	\$74,594	\$230,459	\$155,865	\$4,575,349	\$4,731,214
ASHCROFT INDIAN BAND	\$0	\$0	\$0	\$186,593	\$38,804	\$225,397	\$186,593	\$38,804	\$225,397
BEECHER BAY INDIAN BAND	\$246,277	\$24,291	\$270,568	\$0	\$56,767	\$56,767	\$246,277	\$81,058	\$327,335
BLUEBERRY RIVER	\$0	\$26,241	\$26,241	\$0	\$100,724	\$100,724	\$0	\$126,965	\$126,965
BONAPARTE INDIAN BAND	\$0	\$31,157	\$31,157	\$55,000	\$51,724	\$106,724	\$55,000	\$82,881	\$137,881
BOOTHROYD INDIAN BAND	\$93,860	\$119,583	\$213,443	\$0	\$7,800	\$7,800	\$93,860	\$127,383	\$221,243
BOSTON BAR FIRST NATION	\$0	\$50,673	\$50,673	\$309,560	\$72,305	\$381,865	\$309,560	\$122,978	\$432,538
BRIDGE RIVER INDIAN BAND	\$0	\$0	\$0	\$40,000	\$67,841	\$107,841	\$40,000	\$67,841	\$107,841
BRITISH COLUMBIA ASSEMBLY OF FIRST NATIONS	\$0	\$6,166	\$6,166	\$0	\$0	\$0	\$0	\$6,166	\$6,166
BURNS LAKE INDIAN BAND	\$117,972	\$286,667	\$404,639	\$0	\$11,545	\$11,545	\$117,972	\$298,212	\$416,184
BURRARD INDIAN BAND	\$0	\$72,242	\$72,242	\$0	\$18,391	\$18,391	\$0	\$90,633	\$90,633
CAMPBELL RIVER INDIAN BAND	\$0	\$15,702	\$15,702	\$0	\$26,826	\$26,826	\$0	\$42,528	\$42,528
CANIM LAKE INDIAN BAND	\$73,069	\$271,386	\$344,455	\$293,795	\$29,640	\$323,435	\$366,864	\$301,026	\$667,890
CANOE CREEK INDIAN BAND	\$113,215	\$39,404	\$152,619	\$24,664	\$75,644	\$100,308	\$137,879	\$115,048	\$252,927
CAPE MUDGE INDIAN BAND	\$213,410	\$21,840	\$235,250	\$0	\$0	\$0	\$213,410	\$21,840	\$235,250
CARRIER-SEKANI TRIBAL COUNCIL	\$0	\$6,364	\$6,364	\$0	\$0	\$0	\$0	\$6,364	\$6,364
CAYOOSE CREEK INDIAN BAND	\$0	\$2,386	\$2,386	\$44,094	\$50,905	\$94,999	\$44,094	\$53,291	\$97,385
CHAWATHIL INDIAN BAND	\$0	\$20,041	\$20,041	\$0	\$33,571	\$33,571	\$0	\$53,612	\$53,612
CHEAM INDIAN BAND	\$350,000	\$61,660	\$411,660	\$0	\$18,095	\$18,095	\$350,000	\$79,755	\$429,755
CHEHALIS INDIAN BAND	\$0	\$50,389	\$50,389	\$0	\$54,052	\$54,052	\$0	\$104,441	\$104,441
CHEMAINUS FIRST NATION	\$0	\$11,633	\$11,633	\$0	\$165,839	\$165,839	\$0	\$177,472	\$177,472
CHESLATTA CARRIER NATION	\$0	\$51,149	\$51,149	\$0	\$80,996	\$80,996	\$0	\$132,145	\$132,145
COLDWATER INDIAN BAND	\$0	\$126,528	\$126,528	\$0	\$53,041	\$53,041	\$0	\$179,569	\$179,569
COMOX INDIAN BAND	\$0	\$34,240	\$34,240	\$0	\$15,600	\$15,600	\$0	\$49,840	\$49,840
COOK'S FERRY INDIAN BAND	\$0	\$5,976	\$5,976	\$0	\$30,583	\$30,583	\$0	\$36,559	\$36,559
COWICHAN BAND	\$0	\$162,342	\$162,342	\$1,000	\$111,954	\$112,954	\$1,000	\$274,296	\$275,296
DA NAXDA XW FIRST NATION	\$0	\$204,120	\$204,120	\$0	\$32,080	\$32,080	\$0	\$236,200	\$236,200
DITIDAHT INDIAN BAND	\$0	\$87,722	\$87,722	\$0	\$0	\$0	\$0	\$87,722	\$87,722
DOIG RIVER INDIAN BAND	\$0	\$29,640	\$29,640	\$0	\$128,058	\$128,058	\$0	\$157,698	\$157,698
DOUGLAS INDIAN BAND	\$0	\$28,050	\$28,050	\$0	\$129,986	\$129,986	\$0	\$158,036	\$158,036
EHATTESAHT	\$0	\$6,923	\$6,923	\$0	\$0	\$0	\$0	\$6,923	\$6,923

EHATTESAHT BAND	\$0	\$0	\$0	\$80,000	\$0	\$80,000	\$80,000	\$0	\$80,000
ESKETEMC INDIAN BAND	\$0	\$115,986	\$115,986	\$951,078	\$58,940	\$1,010,018	\$951,078	\$174,926	\$1,126,004
ESQUIMALT INDIAN BAND	\$0	\$23,733	\$23,733	\$0	\$25,700	\$25,700	\$0	\$49,433	\$49,433
FIRST NATIONS EDUCATION STEERING COMMITTEE SOCIETY	\$18,703	\$0	\$18,703	\$0	\$0	\$0	\$18,703	\$0	\$18,703
FORT NELSON FIRST NATION	\$122,878	\$66,057	\$188,935	\$0	\$206,272	\$206,272	\$122,878	\$272,329	\$395,207
GITANYOW	\$0	\$50,200	\$50,200	\$0	\$0	\$0	\$0	\$50,200	\$50,200
BRITISH COLUMBIA REGION	10/11 Capital	10/11 O&M	10/11 Total	11/12 Capital	11/12 O&M	11/12 Total	Total Capital	Total O&M	Total
GITKSAN LOCAL SERVICES SOC.	\$0	\$0	\$0	\$0	\$104,460	\$104,460	\$0	\$104,460	\$104,460
GITSEGUKLA INDIAN BAND	\$900,804	\$21,016	\$921,820	\$0	\$227,103	\$227,103	\$900,804	\$248,119	\$1,148,923
GITWANGAK INDIAN BAND	\$134,635	\$72,638	\$207,273	\$0	\$111,502	\$111,502	\$134,635	\$184,140	\$318,775
GITXAALA NATION	\$0	\$73,526	\$73,526	\$0	\$189,167	\$189,167	\$0	\$262,693	\$262,693
GLEN VOWELL	\$0	\$194,435	\$194,435	\$0	\$0	\$0	\$0	\$194,435	\$194,435
GWA-SALA-NAKWAXDA'XW BAND	\$0	\$87,803	\$87,803	\$0	\$32,647	\$32,647	\$0	\$120,450	\$120,450
GWAWAENUK TRIBE	\$0	\$0	\$0	\$0	\$20,768	\$20,768	\$0	\$20,768	\$20,768
HAGWILGET VILLAGE	\$0	\$0	\$0	\$0	\$34,460	\$34,460	\$0	\$34,460	\$34,460
HALALT INDIAN BAND	\$800,000	\$91,460	\$891,460	\$126,676	\$31,514	\$158,190	\$926,676	\$122,974	\$1,049,650
HALFWAY RIVER FIRST NATION	\$0	\$17,554	\$17,554	\$35,939	\$53,650	\$89,589	\$35,939	\$71,204	\$107,143
HARTLEY BAY INDIAN BAND	\$28,690	\$0	\$28,690	\$0	\$26,960	\$26,960	\$28,690	\$26,960	\$55,650
HEILTSUK INDIAN BAND	\$0	\$70,090	\$70,090	\$0	\$56,160	\$56,160	\$0	\$126,250	\$126,250
HESQUIAHT	\$0	\$8,844	\$8,844	\$0	\$0	\$0	\$0	\$8,844	\$8,844
HOMALCO INDIAN BAND	\$185,020	\$53,326	\$238,346	\$0	\$3,471	\$3,471	\$185,020	\$56,797	\$241,817
HUPACASATH	\$0	\$28,320	\$28,320	\$120,160	\$0	\$120,160	\$120,160	\$28,320	\$148,480
HUU-AY-AHT FIRST NATIONS	\$0	\$0	\$0	\$62,936	\$0	\$62,936	\$62,936	\$0	\$62,936
ISKUT INDIAN BAND	\$0	\$17,168	\$17,168	\$0	\$33,342	\$33,342	\$0	\$50,510	\$50,510
KA:YU:KTH/CHE:K:TLES7ETH	\$0	\$32,327	\$32,327	\$63,142	\$0	\$63,142	\$63,142	\$32,327	\$95,469
KAMLOOPS INDIAN BAND	\$0	\$15,547	\$15,547	\$0	\$261,105	\$261,105	\$0	\$276,652	\$276,652
KANAKA BAR INDIAN BAND	\$0	\$45,123	\$45,123	\$0	\$30,940	\$30,940	\$0	\$76,063	\$76,063
KATZIE INDIAN BAND	\$6,641	\$137,349	\$143,990	\$0	\$28,387	\$28,387	\$6,641	\$165,736	\$172,377
KISPIOX INDIAN BAND	\$0	\$58,409	\$58,409	\$0	\$0	\$0	\$0	\$58,409	\$58,409
KITAMAAT INDIAN BAND	\$0	\$18,862	\$18,862	\$0	\$18,200	\$18,200	\$0	\$37,062	\$37,062
KITASOO INDIAN BAND	\$25,374	\$51,100	\$76,474	\$0	\$97,566	\$97,566	\$25,374	\$148,666	\$174,040
KITSELAS INDIAN BAND	\$0	\$87,228	\$87,228	\$61,647	\$28,569	\$90,216	\$61,647	\$115,797	\$177,444
KITSUMKALUM INDIAN BAND	\$0	\$33,780	\$33,780	\$147,912	\$74,635	\$222,547	\$147,912	\$108,415	\$256,327
KLAHOOSE FIRST NATION	\$0	\$43,621	\$43,621	\$0	\$44,868	\$44,868	\$0	\$88,489	\$88,489
KLUSKUS INDIAN BAND	\$129,923	\$43,269	\$173,192	\$435,500	\$18,871	\$454,371	\$565,423	\$62,140	\$627,563
KWADACHA INDIAN BAND	\$0	\$213,989	\$213,989	\$0	\$121,028	\$121,028	\$0	\$335,017	\$335,017
KWAKIUTL INDIAN BAND	\$0	\$244,264	\$244,264	\$0	\$23,546	\$23,546	\$0	\$267,810	\$267,810

KWANTLEN FIRST NATION BAND	\$0	\$30,784	\$30,784	\$0	\$14,704	\$14,704	\$0	\$45,488	\$45,488
KWICKSUTAINIUK-AH-KWAW-AH-MISH BAND	\$0	\$248,663	\$248,663	\$0	\$39,512	\$39,512	\$0	\$288,175	\$288,175
KWIKWETLEM FIRST NATION	\$0	\$0	\$0	\$0	\$7,800	\$7,800	\$0	\$7,800	\$7,800
LAKE BABINE NATION	\$0	\$23,280	\$23,280	\$0	\$246,881	\$246,881	\$0	\$270,161	\$270,161
LAX KW'ALAAMS INDIAN BAND	\$0	\$153,424	\$153,424	\$0	\$8,320	\$8,320	\$0	\$161,744	\$161,744
LEQ 'A : MEL FIRST NATION	\$6,912,374	\$200,986	\$7,113,360	\$0	\$67,421	\$67,421	\$6,912,374	\$268,407	\$7,180,781
LHEIDLI T'ENNEH	\$0	\$8,320	\$8,320	\$0	\$27,381	\$27,381	\$0	\$35,701	\$35,701
LHTAKO DENE NATION	\$0	\$0	\$0	\$0	\$34,126	\$34,126	\$0	\$34,126	\$34,126
LITTLE SHUSWAP LAKE	\$0	\$23,400	\$23,400	\$0	\$183,309	\$183,309	\$0	\$206,709	\$206,709
LOWER KOOTENAY INDIAN BAND	\$0	\$181,570	\$181,570	\$0	\$46,770	\$46,770	\$0	\$228,340	\$228,340
LOWER NICOLA INDIAN BAND	\$4,554	\$237,482	\$242,036	\$0	\$148,518	\$148,518	\$4,554	\$386,000	\$390,554
LOWER SIMILKAMEEN BAND	\$0	\$0	\$0	\$0	\$24,673	\$24,673	\$0	\$24,673	\$24,673
LOWER STL'ATL'IMX TRIB COUN	\$43,077	\$15,600	\$58,677	\$0	\$0	\$0	\$43,077	\$15,600	\$58,677
BRITISH COLUMBIA REGION	10/11 Capital	10/11 O&M	10/11 Total	11/12 Capital	11/12 O&M	11/12 Total	Total Capital	Total O&M	Total
LYTTON INDIAN BAND	\$0	\$23,582	\$23,582	\$54,548	\$324,984	\$379,532	\$54,548	\$348,566	\$403,114
MALAHAT FIRST NATION	\$0	\$34,967	\$34,967	\$0	\$52,741	\$52,741	\$0	\$87,708	\$87,708
MATSQUI INDIAN BAND	\$0	\$0	\$0	\$0	\$1,701	\$1,701	\$0	\$1,701	\$1,701
MCLEOD LAKE INDIAN BAND	\$0	\$0	\$0	\$63,341	\$21,840	\$85,181	\$63,341	\$21,840	\$85,181
METLAKATLA INDIAN BAND	\$0	\$57,084	\$57,084	\$0	\$34,240	\$34,240	\$0	\$91,324	\$91,324
MORICETOWN INDIAN BAND	\$0	\$70,681	\$70,681	\$0	\$248,195	\$248,195	\$0	\$318,876	\$318,876
MOUNT CURRIE INDIAN BAND	\$0	\$90,562	\$90,562	\$0	\$218,626	\$218,626	\$0	\$309,188	\$309,188
MOWACHAHT/MUCHALAHT	\$0	\$2,096	\$2,096	\$0	\$0	\$0	\$0	\$2,096	\$2,096
MUSQUEAM INDIAN BAND	\$0	\$14,040	\$14,040	\$0	\$50,521	\$50,521	\$0	\$64,561	\$64,561
NADLEH WHUT'EN INDIAN BAND	\$896,382	\$69,476	\$965,858	\$0	\$39,000	\$39,000	\$896,382	\$108,476	\$1,004,858
NAK'AZDLI INDIAN BAND	\$0	\$196,241	\$196,241	\$0	\$31,200	\$31,200	\$0	\$227,441	\$227,441
NAMGIS FIRST NATION BAND	\$0	\$42,121	\$42,121	\$0	\$215,261	\$215,261	\$0	\$257,382	\$257,382
NANOOSE FIRST NATION BAND	\$102,060	\$33,792	\$135,852	\$33,540	\$12,119	\$45,659	\$135,600	\$45,911	\$181,511
NAUT'SA MAWT TRIBAL COUNCIL	\$223,205	\$39,876	\$263,081	\$0	\$838,800	\$838,800	\$223,205	\$878,676	\$1,101,881
NAZKO INDIAN BAND	\$0	\$30,935	\$30,935	\$293,174	\$24,867	\$318,041	\$293,174	\$55,802	\$348,976
NEE-TAHI-BUHN INDIAN BAND	\$2,665,000	\$0	\$2,665,000	\$0	\$5,967	\$5,967	\$2,665,000	\$5,967	\$2,670,967
NESKONLITH INDIAN BAND	\$173,225	\$225,720	\$398,945	\$0	\$186,196	\$186,196	\$173,225	\$411,916	\$585,141
NICOMEN INDIAN BAND	\$10,000	\$31,200	\$41,200	\$0	\$24,488	\$24,488	\$10,000	\$55,688	\$65,688
NISGA'A NATION	\$36,000	\$35,478	\$71,478	\$214,290	\$0	\$214,290	\$250,290	\$35,478	\$285,768

NISGA'A VILLAGE OF GITWINKSIHLKW	\$0	\$0	\$0	\$5,452,233	\$0	\$5,452,233	\$5,452,233	\$0	\$5,452,233
NOOAITCH INDIAN BAND	\$0	\$47,549	\$47,549	\$50,000	\$36,410	\$86,410	\$50,000	\$83,959	\$133,959
NORTH THOMPSON INDIAN BAND	\$0	\$5,578	\$5,578	\$275,113	\$0	\$275,113	\$275,113	\$5,578	\$280,691
N'QUATQUA	\$21,125	\$305,094	\$326,219	\$0	\$41,079	\$41,079	\$21,125	\$346,173	\$367,298
NUU-CHAH-NULTH TRIBAL COUNCIL	\$0	\$18,432	\$18,432	\$555,744	\$98,720	\$654,464	\$555,744	\$117,152	\$672,896
NUXALK NATION BAND	\$76,000	\$75,811	\$151,811	\$233,016	\$157,371	\$390,387	\$309,016	\$233,182	\$542,198
OKANAGAN INDIAN BAND	\$19,606	\$143,864	\$163,470	\$522,216	\$143,211	\$665,427	\$541,822	\$287,075	\$828,897
OLD MASSETT VILLAGE COUNCIL	\$48,700	\$32,761	\$81,461	\$0	\$227,576	\$227,576	\$48,700	\$260,337	\$309,037
OREGON JACK CREEK	\$84,508	\$48,303	\$132,811	\$0	\$17,573	\$17,573	\$84,508	\$65,876	\$150,384
OSOYOOS INDIAN BAND	\$0	\$14,508	\$14,508	\$0	\$48,655	\$48,655	\$0	\$63,163	\$63,163
OWEKENO/WUIKINUXV NATION	\$0	\$7,800	\$7,800	\$0	\$66,084	\$66,084	\$0	\$73,884	\$73,884
PACHEEDAHT FIRST NATION	\$0	\$44,530	\$44,530	\$0	\$62,989	\$62,989	\$0	\$107,519	\$107,519
PAUQUACHIN INDIAN BAND	\$0	\$139,814	\$139,814	\$0	\$33,852	\$33,852	\$0	\$173,666	\$173,666
PENELAKUT INDIAN BAND	\$16,795,281	\$142,840	\$16,938,121	\$2,270,123	\$209,092	\$2,479,215	\$19,065,404	\$351,932	\$19,417,336
PENTICTON INDIAN BAND	\$0	\$9,236	\$9,236	\$89,165	\$87,126	\$176,291	\$89,165	\$96,362	\$185,527
PETERS INDIAN BAND	\$27,791	\$30,968	\$58,759	\$0	\$9,261	\$9,261	\$27,791	\$40,229	\$68,020
PRINCE GEORGE NECHAKO ABORIGINAL EMPLOYMENT AND TRAINING ASSOCIATION	\$0	\$18,521	\$18,521	\$0	\$0	\$0	\$0	\$18,521	\$18,521
PROPHET RIVER FIRST NATION	\$0	\$0	\$0	\$0	\$29,389	\$29,389	\$0	\$29,389	\$29,389
QUALICUM FIRST NATION	\$20,001	\$128,233	\$148,234	\$0	\$3,250	\$3,250	\$20,001	\$131,483	\$151,484
QUATSINO INDIAN BAND	\$0	\$31,200	\$31,200	\$0	\$51,266	\$51,266	\$0	\$82,466	\$82,466
BRITISH COLUMBIA REGION	10/11 Capital	10/11 O&M	10/11 Total	11/12 Capital	11/12 O&M	11/12 Total	Total Capital	Total O&M	Total
RED BLUFF INDIAN BAND	\$296,326	\$48,394	\$344,720	\$0	\$0	\$0	\$296,326	\$48,394	\$344,720
SAIK'UZ FIRST NATION	\$0	\$44,573	\$44,573	\$0	\$198,749	\$198,749	\$0	\$243,322	\$243,322
SAMAHQUAM INDIAN BAND	\$182,646	\$120,246	\$302,892	\$119,503	\$36,083	\$155,586	\$302,149	\$156,329	\$458,478
SAULTEAU FIRST NATIONS	\$256,434	\$66,622	\$323,056	\$0	\$64,665	\$64,665	\$256,434	\$131,287	\$387,721
SCOWLITZ INDIAN BAND	\$0	\$125,667	\$125,667	\$0	\$74,461	\$74,461	\$0	\$200,128	\$200,128
SEABIRD ISLAND INDIAN BAND	\$0	\$0	\$0	\$0	\$142,398	\$142,398	\$0	\$142,398	\$142,398
SEMAHMOO INDIAN BAND	\$0	\$0	\$0	\$0	\$18,943	\$18,943	\$0	\$18,943	\$18,943
SEMPCW FIRST NATION	\$0	\$44,573	\$44,573	\$0	\$0	\$0	\$0	\$44,573	\$44,573
SETON LAKE INDIAN BAND	\$7,800,487	\$267,309	\$8,067,796	\$0	\$79,291	\$79,291	\$7,800,487	\$346,600	\$8,147,087
SHACKAN INDIAN BAND	\$0	\$10,188	\$10,188	\$0	\$34,617	\$34,617	\$0	\$44,805	\$44,805
SHUSWAP INDIAN BAND	\$79,781	\$18,459	\$98,240	\$0	\$34,793	\$34,793	\$79,781	\$53,252	\$133,033
SHXWHA:Y VILLAGE	\$227,989	\$69,007	\$296,996	\$0	\$31,587	\$31,587	\$227,989	\$100,594	\$328,583
SHXW'OW'HAMEL FIRST	\$65,000	\$52,728	\$117,728	\$0	\$21,568	\$21,568	\$65,000	\$74,296	\$139,296

NATION									
SISKA INDIAN BAND	\$0	\$6,240	\$6,240	\$0	\$31,674	\$31,674	\$0	\$37,914	\$37,914
SKATIN NATIONS	\$502,773	\$63,428	\$566,201	\$28,244	\$52,170	\$80,414	\$531,017	\$115,598	\$646,615
SKAWAHLLOOK FIRST NATION	\$26,076	\$16,643	\$42,719	\$0	\$12,090	\$12,090	\$26,076	\$28,733	\$54,809
SKEETCHESTN INDIAN BAND	\$0	\$50,784	\$50,784	\$0	\$23,400	\$23,400	\$0	\$74,184	\$74,184
SKIDEGATE INDIAN BAND	\$108,304	\$179,431	\$287,735	\$0	\$95,680	\$95,680	\$108,304	\$275,111	\$383,415
SKIN TYEE BAND	\$0	\$0	\$0	\$0	\$5,750	\$5,750	\$0	\$5,750	\$5,750
SKOWKALE INDIAN BAND	\$0	\$25,402	\$25,402	\$0	\$21,990	\$21,990	\$0	\$47,392	\$47,392
SKUPPAH INDIAN BAND	\$0	\$322,224	\$322,224	\$0	\$140,849	\$140,849	\$0	\$463,073	\$463,073
SKWAH INDIAN BAND	\$0	\$192,162	\$192,162	\$0	\$6,123	\$6,123	\$0	\$198,285	\$198,285
SLIAMMON INDIAN BAND	\$0	\$17,558	\$17,558	\$0	\$175,140	\$175,140	\$0	\$192,698	\$192,698
SNUNEMYXW FIRST NATION	\$304,969	\$23,400	\$328,369	\$0	\$31,200	\$31,200	\$304,969	\$54,600	\$359,569
SODA CREEK INDIAN BAND	\$0	\$0	\$0	\$0	\$145,827	\$145,827	\$0	\$145,827	\$145,827
SONGHEES FIRST NATION	\$0	\$108,173	\$108,173	\$0	\$10,438	\$10,438	\$0	\$118,611	\$118,611
SOOWAHLIE INDIAN BAND	\$0	\$0	\$0	\$0	\$37,347	\$37,347	\$0	\$37,347	\$37,347
SPALLUMCHEEN INDIAN BAND	\$0	\$28,600	\$28,600	\$0	\$62,480	\$62,480	\$0	\$91,080	\$91,080
SPUZZUM INDIAN BAND	\$0	\$0	\$0	\$0	\$77,034	\$77,034	\$0	\$77,034	\$77,034
SQUAMISH INDIAN BAND	\$0	\$52,702	\$52,702	\$0	\$90,722	\$90,722	\$0	\$143,424	\$143,424
SQUIALA FIRST NATION	\$0	\$64,450	\$64,450	\$0	\$37,499	\$37,499	\$0	\$101,949	\$101,949
ST. MARY'S INDIAN BAND	\$0	\$26,631	\$26,631	\$0	\$24,687	\$24,687	\$0	\$51,318	\$51,318
STELLAT'EN FIRST NATION BAND	\$0	\$26,304	\$26,304	\$0	\$6,240	\$6,240	\$0	\$32,544	\$32,544
STO:LO NATION	\$276,230	\$126,538	\$402,768	\$0	\$0	\$0	\$276,230	\$126,538	\$402,768
STO:LO TRIBAL COUNCIL	\$0	\$445	\$445	\$0	\$0	\$0	\$0	\$445	\$445
STONE INDIAN BAND	\$0	\$41,525	\$41,525	\$0	\$98,117	\$98,117	\$0	\$139,642	\$139,642
SUMAS FIRST NATION	\$0	\$93,477	\$93,477	\$0	\$4,188,375	\$4,188,375	\$0	\$4,281,852	\$4,281,852
TAHLTAN INDIAN BAND	\$0	\$31,984	\$31,984	\$0	\$74,798	\$74,798	\$0	\$106,782	\$106,782
TAKI KAYOH TOU SOCIETY	\$37,937	\$132,710	\$170,647	\$0	\$315,721	\$315,721	\$37,937	\$448,431	\$486,368
TAKLA LAKE FIRST NATION	\$0	\$22,336	\$22,336	\$0	\$334,619	\$334,619	\$0	\$356,955	\$356,955
T'IT'Q'ET	\$639,889	\$15,600	\$655,489	\$0	\$116,902	\$116,902	\$639,889	\$132,502	\$772,391
TLA-O-QUI-AHT FIRST NATIONS	\$89,832	\$84,110	\$173,942	\$1,031,880	\$0	\$1,031,880	\$1,121,712	\$84,110	\$1,205,822
TLATLASIKWALA INDIAN BAND	\$63,951	\$39,000	\$102,951	\$0	\$41,470	\$41,470	\$63,951	\$80,470	\$144,421
TL'AZT'EN NATION	\$0	\$17,073	\$17,073	\$189,351	\$352,572	\$541,923	\$189,351	\$369,645	\$558,996
TL'ETINQOX-T'IN GOVT OFFICE	\$0	\$292,814	\$292,814	\$0	\$103,003	\$103,003	\$0	\$395,817	\$395,817
BRITISH COLUMBIA REGION	10/11 Capital	10/11 O&M	10/11 Total	11/12 Capital	11/12 O&M	11/12 Total	Total Capital	Total O&M	Total
TOBACCO PLAINS INDIAN BAND	\$29,146	\$119,817	\$148,963	\$17,064	\$32,758	\$49,822	\$46,210	\$152,575	\$198,785
TOOSEY INDIAN BAND	\$0	\$386,479	\$386,479	\$203,350	\$44,664	\$248,014	\$203,350	\$431,143	\$634,493
TOQUAHT INDIAN BAND	\$94,290	\$24,081	\$118,371	\$232,182	\$0	\$232,182	\$326,472	\$24,081	\$350,553

TSARTLIP INDIAN BAND	\$0	\$211,428	\$211,428	\$112,260	\$39,949	\$152,209	\$112,260	\$251,377	\$363,637
TSAWATAINEUK INDIAN BAND	\$0	\$12,558	\$12,558	\$0	\$90,340	\$90,340	\$0	\$102,898	\$102,898
TSAWOUT FIRST NATION	\$0	\$17,231	\$17,231	\$0	\$116,489	\$116,489	\$0	\$133,720	\$133,720
TSAWWASSEN FIRST NATION	\$71,678	\$133,071	\$204,749	\$0	\$0	\$0	\$71,678	\$133,071	\$204,749
TSAY KEH DENE BAND	\$46,357	\$47,841	\$94,198	\$38,700	\$109,456	\$148,156	\$85,057	\$157,297	\$242,354
TSESHAHT	\$943,597	\$59,452	\$1,003,049	\$0	\$0	\$0	\$943,597	\$59,452	\$1,003,049
TSEYCU M INDIAN BAND	\$0	\$47,516	\$47,516	\$0	\$27,589	\$27,589	\$0	\$75,105	\$75,105
TS'KW'AYLAXW FIRST NATION	\$125,293	\$45,777	\$171,070	\$532,580	\$41,121	\$573,701	\$657,873	\$86,898	\$744,771
T'SOU-KE FIRST NATION	\$148,705	\$33,210	\$181,915	\$134,972	\$6,522	\$141,494	\$283,677	\$39,732	\$323,409
TZEACHTEN INDIAN BAND	\$0	\$15,600	\$15,600	\$0	\$18,761	\$18,761	\$0	\$34,361	\$34,361
UCHUCKLESAHT INDIAN BAND	\$0	\$3,171	\$3,171	\$0	\$0	\$0	\$0	\$3,171	\$3,171
UCLUELET FIRST NATION	\$22,000	\$17,841	\$39,841	\$0	\$15,600	\$15,600	\$22,000	\$33,441	\$55,441
ULKATCHO INDIAN BAND	\$69,185	\$0	\$69,185	\$255,078	\$137,975	\$393,053	\$324,263	\$137,975	\$462,238
UNION BAR INDIAN BAND	\$0	\$26,960	\$26,960	\$0	\$6,429	\$6,429	\$0	\$33,389	\$33,389
UPPER NICOLA INDIAN BAND	\$0	\$140,447	\$140,447	\$0	\$118,359	\$118,359	\$0	\$258,806	\$258,806
UPPER SIMILKAMEEN BAND	\$0	\$0	\$0	\$0	\$7,681	\$7,681	\$0	\$7,681	\$7,681
WEST MOBERLY FIRST NATIONS	\$0	\$22,979	\$22,979	\$0	\$392,782	\$392,782	\$0	\$415,761	\$415,761
WESTBANK FIRST NATION BAND	\$0	\$202,879	\$202,879	\$0	\$0	\$0	\$0	\$202,879	\$202,879
WET SUWET EN FIRST NATION	\$0	\$114,433	\$114,433	\$36,637	\$60,408	\$97,045	\$36,637	\$174,841	\$211,478
WHE-LA-LA-U-AREA COUNCIL	\$0	\$44,281	\$44,281	\$0	\$2,417	\$2,417	\$0	\$46,698	\$46,698
WHISPERING PINES/CLINTON	\$0	\$85,649	\$85,649	\$28,836	\$18,744	\$47,580	\$28,836	\$104,393	\$133,229
WILLIAMS LAKE INDIAN BAND	\$0	\$98,805	\$98,805	\$2,860,095	\$66,417	\$2,926,512	\$2,860,095	\$165,222	\$3,025,317
XAXLI'P INDIAN BAND	\$60,000	\$0	\$60,000	\$0	\$59,143	\$59,143	\$60,000	\$59,143	\$119,143
XENI GWET'IN FIRST NATIONS GOVERNMENT	\$0	\$111,650	\$111,650	\$8,500	\$143,434	\$151,934	\$8,500	\$255,084	\$263,584
YAKWEAKWIOOSE INDIAN BAND	\$2,034,390	\$81,090	\$2,115,480	\$0	\$457	\$457	\$2,034,390	\$81,547	\$2,115,937
YALE FIRST NATION BAND	\$0	\$56,160	\$56,160	\$0	\$24,578	\$24,578	\$0	\$80,738	\$80,738
YEKOOCHE BAND	\$0	\$139,663	\$139,663	\$227,058	\$35,719	\$262,777	\$227,058	\$175,382	\$402,440
TOTAL	\$46,511,694	\$17,544,237	\$64,055,931	\$26,338,384	\$17,338,542	\$43,676,926	\$72,850,078	\$34,882,779	\$107,732,857

*Vote 10 Actual Expenditures only. Does not include AANDC HQ expenditures on small projects and Vote 1 Expenditures, or any portion of Health Canada expenditures over same period.

SOURCE: AANDC Internal Financial System.

YUKON REGION	10/11 Capital	10/11 O&M	10/11 Total	11/12 Capital	11/12 O&M	11/12 Total	Total Capital	Total O&M	Total
CARCROSS/TAGISH FIRST NATION	\$0	\$5,505	\$5,505	\$0	\$23,207	\$23,207	\$0	\$28,712	\$28,712

LITTLE SALMON/CARMACKS FIRST NATION	\$0	\$0	\$0	\$100,000	\$0	\$100,000	\$100,000	\$0	\$100,000
VUNTUT GWITCHIN FIRST NATION	\$0	\$24,702	\$24,702	\$0	\$0	\$0	\$0	\$24,702	\$24,702
ROSS RIVER FIRST NATION	\$0	\$77,656	\$77,656	\$195,482	\$280,540	\$476,022	\$195,482	\$358,196	\$553,678
SELKIRK FIRST NATION	\$0	\$0	\$0	\$0	\$15,399	\$15,399	\$0	\$15,399	\$15,399
TESLIN TLINGIT COUNCIL	\$0	\$0	\$0	\$0	\$24,000	\$24,000	\$0	\$24,000	\$24,000
TAKU RIVER TLINGIT FIRST NATION	\$411,492	\$343,596	\$755,088	\$79,196	\$327,908	\$407,104	\$490,688	\$671,504	\$1,162,192
LIARD FIRST NATION	\$1,491,466	\$171,340	\$1,662,806	\$1,303,321	\$234,074	\$1,537,395	\$2,794,787	\$405,414	\$3,200,201
KLUANE FIRST NATION	\$0	\$0	\$0	\$14,070	\$31,727	\$45,797	\$14,070	\$31,727	\$45,797
DEASE RIVER FIRST NATION	\$0	\$165,727	\$165,727	\$270,500	\$125,251	\$395,751	\$270,500	\$290,978	\$561,478
WHITE RIVER FIRST NATION	\$83,820	\$283,595	\$367,415	\$682,854	\$200,771	\$883,625	\$766,674	\$484,366	\$1,251,040
CHAMPAGNE & AISHIHIK FIRST NATIONS	\$0	\$352,500	\$352,500	\$0	\$480,868	\$480,868	\$0	\$833,368	\$833,368
TA'AN KWACH'AN COUNCIL	\$0	\$0	\$0	\$0	\$15,400	\$15,400	\$0	\$15,400	\$15,400
DAYLU DENA COUNCIL	\$704,252	\$239,487	\$943,739	\$204,638	\$159,146	\$363,784	\$908,890	\$398,633	\$1,307,523
Total	\$2,691,030	\$1,664,108	\$4,355,138	\$2,850,061	\$1,918,291	\$4,768,352	\$5,541,091	\$3,582,399	\$9,123,490
Grand Total	\$250,467,468	\$126,133,338	\$376,600,806	\$174,173,508	\$127,234,970	\$301,408,479	\$424,640,976	\$253,368,309	\$678,009,285

*Vote 10 Actual Expenditures only. Does not include AANDC HQ expenditures on small projects and Vote 1 Expenditures, or any portion of Health Canada expenditures over same period.

SOURCE: AANDC Internal Financial System.

1. Source of data is AANDC's internal financial reporting database. In some instances, "First Nation" in this chart may refer to a community where water and wastewater services are being delivered by a Tribal Council or Municipality that provides water and/or sewer services or direct support to a First Nation community or communities. First Nations may also have benefited from additional indirect investments where the department has worked with a third party, such as a province or municipality, to construct a facility that provides services to both a First Nation and a neighbouring municipality.
2. "Capital Expenditures" include both Major and Minor Capital. This includes funding for a wide variety of items including : new water plants or wastewater treatment plants being constructed; feasibility studies for future projects; design work for future projects; repairs and expansions of water and wastewater systems; installing new pipes or pumping stations; service hookups for new housing developments; running a cleaning and disinfection project on existing pipes; replacing valves on fire hydrants; buying water or septic trucks; making loan payments for water trucks; etc.)
3. "Operations and Maintenance" (O&M) funding is provided to support First Nations in maintaining and operating systems that received AANDC support to construct. First Nations could use this funding for activities such as salaries for plant operators; salaries for water and septic truck drivers; employee benefits; chemical supplies; hardware; uniforms; equipment; laboratory testing of samples; freight and delivery of supplies; minor repairs to water or wastewater treatment systems; insurance; telephone; travel; training and development; utilities (e.g. electricity, waste collection); fuel for vehicles (e.g. water or septic trucks); and miscellaneous expenses.

ANNEX C: Results from the 2009-10 National Assessment and the 2011-12 Annual Performance Inspections by System

This section is a tabular representation of the comparison between the findings of the 2009-2010 National Assessment and the 2011-2012 Annual Performance Inspections. It indicates the increase or decrease in risk levels by region, First Nation, system and system type. For more information on individual First Nation communities, please visit the [First Nation Profiles page](#) on the department's website. Inspections and risk assessments are tools that First Nations can use to inform immediate and long-term planning for water and wastewater in their communities, including decisions on how their systems are maintained and operated, how the life of their systems can be prolonged, and how system risks can be reduced. They also provide a means for AANDC to assess the outcomes of water and wastewater investments and activities on reserve, enabling key priorities to be identified and resources to be targeted more effectively.

Annual Performance Inspections (API). APIs, as required under AANDC's protocols for federally funded water and wastewater systems, were conducted between April 2011 and March 2012 by AANDC inspectors or contractors certified to the level of the system being inspected (Circuit Rider, licensed consulting engineer, licensed Tribal Council engineer, provincial water system inspector, or water system operator). The inspectors used the same risk evaluation tool as the National Assessment. Where no inspection was completed, the National Assessment results for the system were carried forward. The following table indicates risk ratings for the 1290 systems inspected in the 2011-12 API cycle that were also inspected in the National Assessment.

It is important to note that a number of water and wastewater systems that were inspected during the National Assessment site visits were not inspected during the 2011-2012 APIs. These include:

- systems that are not directly funded by AANDC;
- systems owned by self-governing and modern treaty First Nations;
- private systems; and
- some small septic systems.

Atlantic Region - Individual First Nation Water System Risk Summary

2009-2011 National Assessment and 2011-12 Annual Inspection Results

Band Number	First Nation	System Number	System Name	National Assessment Risk Level	2011/2012 Risk Level
1	ABEGWEIT	12499	Morell No. 2	High	Low
1	ABEGWEIT	12479	Rocky Point No. 3	High	High
1	ABEGWEIT	12459	Scotchfort No.4, Site #06002	High	Low
18	ACADIA	*17062	Water System	Low	n/a
20	ANNAPOLIS VALLEY	6474	Cambridge No. 32	Low	Low
4	BUCTOUCHE	17002	CWS	Medium	Medium
7	EEL GROUND	6468	Eel Ground No. 2	Medium	Medium
8	EEL RIVER BAR FIRST NATION	17003	Eel River Bar Water MTA	Medium	Low
3	ELSIPOGTOG FIRST NATION	6465	Richibucto No. 15	Medium	Low
5	ESGENOOPETITJ FIRST NATION	6467	Burnt Church No. 14	Medium	Medium
23	ESKASONI	6476	Eskasoni - 23	Medium	Medium
9	FORT FOLLY	*17080	Fort Folly Water MTA	Low	n/a
11	KINGSCLEAR	6469	Kingsclear No. 6	Medium	High
2	LENNOX ISLAND	17005	CWS - New Well	Low	Low
6	MADAWASKA MALISEET FIRST NATION	*17077	Madawaska Water MTA	Low	n/a
14	METEPENAGIAG MI'KMAQ NATION	6470	Red Bank No. 4	Medium	Low
47	MIAWPUKEK	6480	Samiajij Miawpukek	Medium	Low
32	MUSHUAU INNU FIRST NATION	17066	Natuashish 2	Medium	Medium
12	OROMOCTO	*17004	Oromocto Water MTA	Low	Low
13	PABINEAU	9816	Pabineau No. 11	High	Medium
19	PAQTNKEK MI'KMAW NATION	6473	Pomquet And Afton No. 23	Medium	Medium

*Note: Systems not inspected in the 2011-2012 API are identified with an asterisk.

High	A system which has several deficiencies in several key areas of assessment
Medium	A system which has minor deficiencies in several areas or major deficiencies in one or two areas
Low	A system which has few or no deficiencies found when the system was inspected
NA	A system that has not been inspected in either the National Assessment or the 2011-2012 API

Atlantic Region - Individual First Nation Water System Risk Summary
2009-2011 National Assessment and 2011-12 Annual Inspection Results

Band Number	First Nation	System Number	System Name	National Assessment Risk Level	2011/2012 Risk Level
24	PICTOU LANDING	6478	Fisher's Grant No. 24	Medium	Low
22	POTLOTEK FIRST NATION	6475	Chapel Island No. 5	High	Low
15	SAINT MARY'S	*17083	St. Mary's Water MTA	Low	n/a
33	SHESHATSHIU INNU FIRST NATION	17007	Sheshatshiu	Medium	Medium
25	SHUBENACADIE	17068	New Ross	High	High
25	SHUBENACADIE	6481	Indian Brook I.R. No. 14	Medium	Low
16	TOBIQUE	6471	Tobique No. 20	Medium	Low
28	WAGMATCOOK	6477	Wagmatcook No. 1	Medium	Low
29	WAYCOBAH FIRST NATION	*6479	Whycocomagh No. 2	Medium	Medium
17	WOODSTOCK	6472	Woodstock No. 23	Medium	Medium

*Note: Systems not inspected in the 2011-2012 API are identified with an asterisk.

High	A system which has several deficiencies in several key areas of assessment
Medium	A system which has minor deficiencies in several areas or major deficiencies in one or two areas
Low	A system which has few or no deficiencies found when the system was inspected
NA	A system that has not been inspected in either the National Assessment or the 2011-2012 API

Atlantic Region - Individual First Nation Wastewater Risk Summary

2009-2011 National Assessment and 2011-12 Annual Inspection Results

Band Number	First Nation	System Number	System Name	National Assessment Risk Level	2011/2012 Risk Level
1	ABEGWEIT	*12500	Morell No.2 Individual Septic Systems	n/a	n/a
18	ACADIA	*17063	Wastewater System	Low	Low
7	EEL GROUND	7242	Eel Ground No. 2	High	Low
8	EEL RIVER BAR FIRST NATION	17079	Eel River Bar MTA	Low	Low
3	ELSIPOGTOG FIRST NATION	7240	Richibucto No. 15	Medium	Medium
5	ESGENOOPETITJ FIRST NATION	7241	Burnt Church No. 14	High	High
23	ESKASONI	7250	Eskasoni No. 3 Wastewater Treatment Plant	Medium	Medium
9	FORT FOLLY	*17081	Fort Folly Wastewater MTA	Low	Low
11	KINGSCLEAR	7243	Kingsclear No. 6	High	High
2	LENNOX ISLAND	14139	Lennox Island No. 1	Medium	Low
6	MADAWASKA MALISEET FIRST NATION	*17078	Madawaska Wastewater MTA	Low	Low
14	METEPENAGIAG MI'KMAQ NATION	7244	Red Bank No. 4	Medium	Medium
47	MIAWPUKEK	17070	Burnt Woods Septic System	n/a	Medium
47	MIAWPUKEK	7254	SAMIAJIJ MIAWPUKEK - Wastewater Treatment System	Medium	Medium
32	MUSHUAU INNU FIRST NATION	17112	Mushuau Wastewater System	Medium	Medium
12	OROMOCTO	*17082	Oromocto Wastewater MTA	Low	Low
19	PAQTNKEK MI'KMAW NATION	7247	Pomquet And Afton No. 23	High	Medium
24	PICTOU LANDING	7252	Fisher's Grant No. 24	High	Medium
22	POTLOTEK FIRST NATION	7249	Chapel Island No. 5	Medium	Low
33	SHESHATSHIU INNU FIRST NATION	17069	Sheshatshiu	Medium	High
25	SHUBENACADIE	7255	Indian Brook I.R. No. 14	Medium	Low
16	TOBIQUE	7245	Tobique No. 20	Medium	Medium
28	WAGMATCOOK	*7251	Wagmatcook No. 1	High	High
17	WOODSTOCK	7246	Woodstock No. 23	High	High

*Note: Systems not inspected in the 2011-2012 API are identified with an asterisk.

High	A system which has several deficiencies in several key areas of assessment
Medium	A system which has minor deficiencies in several areas or major deficiencies in one or two areas
Low	A system which has few or no deficiencies found when the system was inspected
NA	A system that has not been inspected in either the National Assessment or the 2011-2012 API

Quebec Region - Individual First Nation Water Risk Summary

2009-2011 National Assessment and 2011-12 Annual Inspection Results

Band Number	First Nation	System Number	System Name	National Assessment Risk Level	2011-2012 Risk Level
71	ABÉNAKIS DE WÔLINAK	*6493	Réserve de Wôlinak no. 11	Low	Low
74	ALGONQUINS OF BARRIERE LAKE	6516	Rapid Lake	High	Medium
79	ATIKAMEKW D'OPITCIWAN	6499	Obedjiwan no. 28	Medium	Medium
82	BANDE DES INNUS DE PESSAMIT	6504	Betsiamites	Medium	High
62	COMMUNAUTÉ ANICINAPE DE KITCISAKIK	17053	Kitcisakik	Medium	Medium
55	CONSEIL DE LA PREMIÈRE NATION ABITIBIWINNI	*6490	Pikogan	Low	Low
77	CONSEIL DES ATIKAMEKW DE WEMOTACI	6497	Wemotaci - water treatment system	Medium	Medium
58	CREE NATION OF CHISASIBI	*6509	Chisasibi - water treatment system	Low	Low
75	CREE NATION OF MISTISSINI	*6508	Mistassini	Medium	Medium
59	CREE NATION OF NEMASKA	*6507	Nemiscau	Medium	Medium
60	CREE NATION OF WEMINDJI	*6511	Wemindji	Low	Low
65	EAGLE VILLAGE FIRST NATION - KIPAWA	6521	Eagle Village First Nation - Kipawa	Low	High
57	EASTMAIN	*6513	Eastmain	Low	Low
80	INNU TAKUAIKAN UASHAT MAK MANI-UTENAM	*6500	Uashat no. 27	Medium	Medium
80	INNU TAKUAIKAN UASHAT MAK MANI-UTENAM	6501	Maliotenam no. 27a	Medium	Medium
86	INNUE ESSIPIT	*6505	Communauté Montagnaise Essipit	Medium	Medium
73	KITIGAN ZIBI ANISHINABEG	6495	Kitigan zibi	High	Medium
87	LA NATION INNU MATIMEKUSH-LAC JOHN	*6517	Réserve Matimekosh	Low	Low
87	LA NATION INNU MATIMEKUSH-LAC JOHN	6519	Réserve du Lac John	High	Medium
78	LES ATIKAMEKW DE MANAWAN	6498	Communauté Atikamekw de Manawan	Medium	Medium
82	LES INNUS DE EKUANITSHIT	6518	Mingan	Low	Low
51	LISTUGUJ MI'GMAQ GOVERNMENT	6488	Listuguj	Low	Low
67	LONG POINT FIRST NATION	6514	Winneway Indian Settlement	Low	Medium

*Note: Systems not inspected in the 2011-2012 API are identified with an asterisk.

High	A system which has several deficiencies in several key areas of assessment
Medium	A system which has minor deficiencies in several areas or major deficiencies in one or two areas
Low	A system which has few or no deficiencies found when the system was inspected
NA	A system that has not been inspected in either the National Assessment or the 2011-2012 API

Quebec Region - Individual First Nation Water Risk Summary

2009-2011 National Assessment and 2011-12 Annual Inspection Results

Band Number	First Nation	System Number	System Name	National Assessment Risk Level	2011-2012 Risk Level
52	MICMACS OF GESGAPEGIAG	9680	Gesgapegiag	Low	Medium
70	MOHAWKS OF KAHNAWÁ:KE	6492	Kahnawake no. 14	Low	Low
69	MOHAWKS OF KANESATAKE	*6491	Kanesatake Lands	Medium	Medium
83	MONTAGNAIS DE NATASHQUAN	6502	Natashquan no. 1	High	Medium
88	MONTAGNAIS DE PAKUA SHIPI	6520	St. Augustin Indian Settlement	Low	Medium
84	MONTAGNAIS DE UNAMEN SHIPU	6503	Romaine no. 2	Low	Low
76	MONTAGNAIS DU LAC ST.-JEAN	6496	Mashteuiatsh	Medium	Low
81	NASKAPI NATION OF KAWAWACHIKAMACH	*9678	Kawawachikamach - water treatment system	Low	Low
63	NATION ANISHNABE DU LAC SIMON	6515	Lac Simon	Low	Low
50	NATION HURONNE WENDAT	*6487	Village des Hurons Wendake no. 7	Low	Low
72	ODANAK	*6494	Odanak no. 12	Low	Low
95	PREMIÈRE NATION DE WHAPMAGOOSTUI	*6506	Whapmagoostui	Low	Low
61	THE CREES OF THE WASKAGANISH FIRST NATION	*6510	Waskaganish - water treatment system	Low	Low
64	TIMISKAMING FIRST NATION	6489	Timiskaming	High	High
56	WASWANUPI	*6512	Waswanipi	High	High

*Note: Systems not inspected in the 2011-2012 API are identified with an asterisk.

High	A system which has several deficiencies in several key areas of assessment
Medium	A system which has minor deficiencies in several areas or major deficiencies in one or two areas
Low	A system which has few or no deficiencies found when the system was inspected
NA	A system that has not been inspected in either the National Assessment or the 2011-2012 API

Quebec Region - Individual First Nation Wastewater Risk Summary

2009-2011 National Assessment and 2011-12 Annual Inspection Results

Band Number	First Nation	System Number	System Name	National Assessment Risk Level	2011-2012 Risk Level
71	ABÉNAKIS DE WÔLINAK	*7264	Réserve de Wôlinak No. 11	Medium	Medium
74	ALGONQUINS OF BARRIERE LAKE	7287	Rapid Lake	Medium	Medium
79	ATIKAMEKW D'OPITCIWAN	7270	Obedjiwan No. 28	Medium	Medium
85	BANDE DES INNUS DE PESSAMIT	7275	Betsiamites	Medium	Medium
62	COMMUNAUTÉ ANICINAPE DE KITCISAKIK	17103	Kitcisakik	Low	Low
55	CONSEIL DE LA PREMIÈRE NATION ABITIBIWINNI	7261	Pikogan	Low	Medium
77	CONSEIL DES ATIKAMEKW DE WEMOTACI	7268	Wastewater treatment system	High	Medium
58	CREE NATION OF CHISASIBI	*7280	Wastewater treatment system	Medium	Medium
75	CREE NATION OF MISTISSINI	*7279	Mistassini	Medium	Medium
59	CREE NATION OF NEMASKA	*7278	Nemiscau	Medium	Medium
60	CREE NATION OF WEMINDJI	*7282	Wemindji	Medium	Medium
65	EAGLE VILLAGE FIRST NATION - KIPAWA	7292	Eagle Village First Nation - Kipawa	Medium	High
57	EASTMAIN	*7284	Eastmain	High	High
80	INNU TAKUAIKAN UASHAT MAK MANI-UTENAM	*7271	Uashat No. 27	Medium	Medium
80	INNU TAKUAIKAN UASHAT MAK MANI-UTENAM	*7272	Malio tenam No. 27a	Low	Low
86	INNUE ESSIPIT	*7276	Communauté Montagnaise Essipit	Medium	Medium
73	KITIGAN ZIBI ANISHINABEG	*7266	Kitigan Zibi	Medium	Medium
87	LA NATION INNU MATIMEKUSH-LAC JOHN	*7288	Réserve Matimekosh	High	High
87	LA NATION INNU MATIMEKUSH-LAC JOHN	7290	Réserve Du Lac John	Medium	Medium
78	LES ATIKAMEKW DE MANAWAN	7269	Communauté Atikamekw de Manawan	High	Medium
82	LES INNUS DE EKUANITSHIT	7289	Mingan	Medium	Medium
51	LISTUGUJ MI'GMAQ GOVERNMENT	7257	Listuguj	Medium	Medium
67	LONG POINT FIRST NATION	7285	Winneway Indian Settlement	High	High
52	MICMACS OF GESGAPEGIAG	9681	Gesgapegiag	Medium	Medium

*Note: Systems not inspected in the 2011-2012 API are identified with an asterisk.

High	A system which has several deficiencies in several key areas of assessment
Medium	A system which has minor deficiencies in several areas or major deficiencies in one or two areas
Low	A system which has few or no deficiencies found when the system was inspected
NA	A system that has not been inspected in either the National Assessment or the 2011-2012 API

Quebec Region - Individual First Nation Wastewater Risk Summary
2009-2011 National Assessment and 2011-12 Annual Inspection Results

Band Number	First Nation	System Number	System Name	National Assessment Risk Level	2011-2012 Risk Level
70	MOHAWKS OF KAHNAWÁ:KE	7263	Kahnawake No. 14	High	Low
69	MOHAWKS OF KANESATAKE	*7262	Kanesatake Lands	Medium	Medium
83	MONTAGNAIS DE NATASHQUAN	7273	Natashquan No. 1	Medium	Medium
88	MONTAGNAIS DE PAKUA SHIPI	7291	St. Augustin Indian Settlement	Medium	Medium
84	MONTAGNAIS DE UNAMEN SHIPU	7274	Romaine No. 2	Medium	Medium
76	MONTAGNAIS DU LAC ST.-JEAN	7267	Mashteuiatsh	Medium	Medium
81	NASKAPI NATION OF KAWAWACHIKAMACH	*9679	Wastewater treatment system	Medium	Medium
63	NATION ANISHNABE DU LAC SIMON	7286	Lac Simon	High	Low
50	NATION HURONNE WENDAT	*7256	Village des Hurons Wendake No. 7	Low	Low
72	ODANAK	7265	Odanak No. 12	Medium	Medium
95	PREMIÈRE NATION DE WHAPMAGOOSTUI	*7277	Whapmagoostui	Medium	Medium
61	THE CREES OF THE WASKAGANISH FIRST NATION	*7281	Wastewater treatment system	Low	Low
64	TIMISKAMING FIRST NATION	*7258	Timiskaming	Low	Low
56	WASWANIFI	*7283	Waswanipi	Medium	Medium

*Note: Systems not inspected in the 2011-2012 API are identified with an asterisk.

High	A system which has several deficiencies in several key areas of assessment
Medium	A system which has minor deficiencies in several areas or major deficiencies in one or two areas
Low	A system which has few or no deficiencies found when the system was inspected
NA	A system that has not been inspected in either the National Assessment or the 2011-2012 API

Ontario Region - Individual First Nation Water Risk Summary

2009-2011 National Assessment and 2011-12 Annual Inspection Results

Band Number	First Nation	System Number	System Name	National Assessment Risk Level	2011-2012 Risk Level
172	AAMIJWNAANG	7178	Chippewas of Aamjiwnaang Water System	Low	Medium
142	ALBANY	7140	Fort Albany Water Treatment System	High	Low
153	ANISHINABE OF WAUZHUSHK ONIGUM	15902	Bald Indian Bay Water Treatment Plant	High	High
153	ANISHINABE OF WAUZHUSHK ONIGUM	6484	Wauzhushk Onigum Water Treatment Unit - 2nd Portage	Medium	High
125	ANISHNAABEG OF NAONGASHIING	6482	Big Island (Saug-A-Gaw-Sing) Water Treatment System	High	High
242	AROLAND	7130	Aroland Water Treatment System	Medium	Medium
224	ATIKAMEKSHENG ANISHNAWBEK	7145	Whitefish Lake Water System	Medium	High
134	ATTAWAPISKAT	7141	Attawapiskat Water Treatment System	High	High
180	AUNDECK-OMNI-KANING	7219	Aundeck Omi Kaning Water Treatment System	Medium	Low
198	BATCHEWANA FIRST NATION	7154	Ojibways of Batchewana Water System (MTA)	Low	Low
207	BEARSKIN LAKE	7234	Bearskin Lake Water Treatment System	Medium	Low
141	BEAUSOLEIL	7158	Christian Island Water Treatment System	High	High
141	BEAUSOLEIL	7159	Beausoleil - Cedar Point Water Treatment System	High	High
124	BIG GRASSY	6466	Big Grassy Communal Water Treatment System	Medium	Low
197	BIINJITIWAABIK ZAAGING ANISHINAABEK	7188	Rocky Bay Water Supply Treatment System	Low	Low
228	BRUNSWICK HOUSE	7228	Brunswick House Water Treatment System	Medium	Low
216	CAT LAKE	7236	Cat Lake Water Supply Treatment System	Medium	Medium
221	CHAPLEAU CREE FIRST NATION	7139	Chapleau Cree Water Treatment System	Medium	Low
229	CHAPLEAU OJIBWAY	7229	Chapleau Ojibway Water Treatment System	Low	Low
138	CHIPPEWAS OF GEORGINA ISLAND	7157	Georgina Island Water Treatment System	Medium	High
171	CHIPPEWAS OF KETTLE AND STONY POINT	7177	Kettle and Stony Point Class II Water Treatment System	Medium	Low

*Note: Systems not inspected in the 2011-2012 API are identified with an asterisk.

High	A system which has several deficiencies in several key areas of assessment
Medium	A system which has minor deficiencies in several areas or major deficiencies in one or two areas
Low	A system which has few or no deficiencies found when the system was inspected
NA	A system that has not been inspected in either the National Assessment or the 2011-2012 API

Ontario Region - Individual First Nation Water Risk Summary

2009-2011 National Assessment and 2011-12 Annual Inspection Results

Band Number	First Nation	System Number	System Name	National Assessment Risk Level	2011-2012 Risk Level
122	CHIPPEWAS OF NAWASH FIRST NATION	*7203	Neyaashiinigiing Water Treatment System	High	High
139	CHIPPEWAS OF RAMA FIRST NATION	7155	Rama Water Treatment System	n/a	Low
166	CHIPPEWAS OF THE THAMES FIRST NATION	7174	Chippewas of the Thames Water Treatment System	Medium	Medium
182	CONSTANCE LAKE	7131	Constance Lake Water Treatment System	High	High
126	COUCHICHING FIRST NATION	7161	Couchiching (Fort Frances) (Water Distribution System)	Low	Medium
161	CURVE LAKE	7201	Curve Lake (Nishnawbeke) Water Supply Treatment System	Medium	Low
237	DEER LAKE	6545	Deer Lake Water Treatment System	Medium	Medium
218	DOKIS	7222	Dokis Water Treatment System	High	High
183	EABAMETOONG FIRST NATION	7132	Eabametoong Water Treatment System	Medium	High
148	EAGLE LAKE	6529	Eagle Lake Water Treatment System	High	Low
215	FORT SEVERN	6544	Fort Severn Water Treatment System	High	Medium
187	FORT WILLIAM	7182	Thunder Bay Water Treatment System	Low	Medium
199	GARDEN RIVER FIRST NATION	7147	Garden River Water Treatment System	Medium	Low
185	GINOOGAMING FIRST NATION	7134	Town of Long Lac Water Treatment System	Medium	High
149	GRASSY NARROWS FIRST NATION	6530	Grassy Narrows Water Treatment System	High	High
188	GULL BAY	7183	Gull Bay Water Treatment System	High	High
231	HENVEY INLET FIRST NATION	7224	Henvey Inlet Pumphouse #2 Water Treatment System	High	Low
154	ISKATEWIZAAGEGAN #39 INDEPENDENT FIRST NATION	6533	Iskatewizaagegan (Shoal Lake 39) Water Treatment System	Low	Low
210	KASABONIKA LAKE	7170	Kasabonika Lake Water Treatment System	Medium	High

*Note: Systems not inspected in the 2011-2012 API are identified with an asterisk.

High	A system which has several deficiencies in several key areas of assessment
Medium	A system which has minor deficiencies in several areas or major deficiencies in one or two areas
Low	A system which has few or no deficiencies found when the system was inspected
NA	A system that has not been inspected in either the National Assessment or the 2011-2012 API

Ontario Region - Individual First Nation Water Risk Summary

2009-2011 National Assessment and 2011-12 Annual Inspection Results

Band Number	First Nation	System Number	System Name	National Assessment Risk Level	2011-2012 Risk Level
243	KASHECHEWAN	7144	Kashechewan Water Treatment System	Medium	Low
325	KEE-WAY-WIN	*6543	Keewaywin Water Supply Treatment System	n/a	n/a
325	KEE-WAY-WIN	17010	Keewaywin's New Water Treatment System	Medium	Low
212	KINGFISHER	7171	Kingfisher Lake Water Treatment System	Low	Medium
209	KITCHENUHMAYKOOSIB INNINUWUG	6541	Kitchenuhmaykoosib Water Treatment System	Medium	Medium
127	LAC LA CROIX	7162	Lac La Croix Water Treatment System	Medium	Medium
205	LAC SEUL	15905	Kejick Bay Water Treatment System	High	High
205	LAC SEUL	15906	Whitefish Bay Water Treatment System	High	High
205	LAC SEUL	6539	Frenchman's Head Water Treatment System	Medium	Low
184	LONG LAKE NO.58 FIRST NATION	7133	Town of Long Lac Water Treatment System	Medium	High
174	MAGNETAWAN	7225	Magnetawan Water Treatment System	High	Medium
186	MARTIN FALLS	7135	Marten Falls Water Treatment System	High	High
219	MATACHEWAN	7226	Matachewan Water Treatment System	Low	Low
226	MATTAGAMI	7227	Mattagami Water Treatment System	Medium	Low
181	M'CHIGEENG FIRST NATION	14199	West Bay, Village & Lakeview Water Treatment System	Medium	Low
225	MICHIPICOTEN	7180	Michipicoten Water Treatment System	Medium	Low
203	MISHKEEGOGAMANG	7189	Ten House Well Water Treatment System	High	Medium
203	MISHKEEGOGAMANG	7190	New Osnaburgh Communal Water Treatment System	Medium	High
200	MISSISSAUGA	7146	Mississauga Water Supply Treatment System	Medium	Low
140	MISSISSAUGA'S OF SCUGOG ISLAND FIRST NATION	15899	Mississauga's of Scugog Island Pumphouse #1	Low	Medium
140	MISSISSAUGA'S OF SCUGOG ISLAND FIRST NATION	15900	Mississauga's of Scugog Island Pumphouse #2	Low	Medium

*Note: Systems not inspected in the 2011-2012 API are identified with an asterisk.

High	A system which has several deficiencies in several key areas of assessment
Medium	A system which has minor deficiencies in several areas or major deficiencies in one or two areas
Low	A system which has few or no deficiencies found when the system was inspected
NA	A system that has not been inspected in either the National Assessment or the 2011-2012 API

Ontario Region - Individual First Nation Water Risk Summary

2009-2011 National Assessment and 2011-12 Annual Inspection Results

Band Number	First Nation	System Number	System Name	National Assessment Risk Level	2011-2012 Risk Level
140	MISSISSAUGA'S OF SCUGOG ISLAND FIRST NATION	7156	Mississauga's of Scugog Island Pumphouse #3	Low	Medium
120	MISSISSAUGAS OF THE CREDIT	7211	New Credit Water Distribution System	High	Low
133	MITAANJIGAMIING FIRST NATION	7167	Stanjikoming Water Treatment System	Medium	Medium
159	MOHAWKS OF AKWESASNE	6486	Kanatakon St. Regis Water Treatment System	Medium	Low
159	MOHAWKS OF AKWESASNE	15919	Cornwall Island West Water Treatment System	Low	Low
159	MOHAWKS OF AKWESASNE	*6485	Tsisnaihne East (Syne East) Water Supply System	Medium	Medium
159	MOHAWKS OF AKWESASNE	*6524	Kawehnoke Cornwall Island Block 97 Water Treatment System	n/a	n/a
159	MOHAWKS OF AKWESASNE	*6525	Akwesasne Tsisnaihne Syne Water Treatment System	n/a	n/a
164	MOHAWKS OF THE BAY OF QUINTE	17119	Quinte Mohawk School Water Treatment System	n/a	Low
164	MOHAWKS OF THE BAY OF QUINTE	6528	Town of Deseronto Water Treatment System	Low	Low
144	MOOSE CREE FIRST NATION	7142	Moose Cree Moose Factory Water Treatment System	High	Low
135	MOOSE DEER POINT	7160	Pottawatomi - King Bay & Issac Bay Pumphouse Systems	Low	Low
167	MORAVIAN OF THE THAMES	7175	Moravian of the Thames Water Treatment System	High	Medium
213	MUSKRAT DAM LAKE	6542	Muskrat Dam Lake Water Treatment System	High	High
128	NAICATCHEWENIN	7163	Naicatchewenin Water Treatment System	Medium	Medium
158	NAOTKAMEGWANNING	6537	Whitefish Bay Water Treatment System	High	Medium
239	NESKANTAGA FIRST NATION	7137	Neskantaga Water Treatment System	High	High
241	NIBINAMIK FIRST NATION	7138	Nibinamik Water Treatment System	High	High
129	NIGIGOONSIMINIKAANING FIRST NATION	7164	Nicickousemenecaning Water Treatment	Medium	Medium

*Note: Systems not inspected in the 2011-2012 API are identified with an asterisk.

High	A system which has several deficiencies in several key areas of assessment
Medium	A system which has minor deficiencies in several areas or major deficiencies in one or two areas
Low	A system which has few or no deficiencies found when the system was inspected
NA	A system that has not been inspected in either the National Assessment or the 2011-2012 API

Ontario Region - Individual First Nation Water Risk Summary

2009-2011 National Assessment and 2011-12 Annual Inspection Results

Band Number	First Nation	System Number	System Name	National Assessment Risk Level	2011-2012 Risk Level
220	NIPISSING FIRST NATION	7191	Arts Lane Water System	Medium	Medium
220	NIPISSING FIRST NATION	7192	VLA Water System	Medium	Medium
220	NIPISSING FIRST NATION	7194	Garden Village Water System	Medium	High
220	NIPISSING FIRST NATION	7195	Dushessnay Well 1	Medium	Medium
220	NIPISSING FIRST NATION	7196	Dushessnay Well 2, 3 and 4	Medium	Medium
220	NIPISSING FIRST NATION	7212	Business/School Water Treatment System	High	Medium
220	NIPISSING FIRST NATION	7213	Meadow Site Water Treatment System	High	Medium
220	NIPISSING FIRST NATION	7214	Harry Couchie Water Treatment System	Medium	Medium
220	NIPISSING FIRST NATION	8076	Beaucage Village Water Treatment System	High	Medium
204	NORTH CARIBOU LAKE	7233	North Caribou Lake Water Treatment System	Medium	Medium
238	NORTH SPIRIT LAKE	7128	North Spirit Lake Water Treatment System	Medium	High
151	NORTHWEST ANGLE NO.33	7126	Angle Inlet Water Treatment System	High	High
151	NORTHWEST ANGLE NO.33	7127	Dog Paw Lake Water Treatment System	Low	Low
152	NORTHWEST ANGLE NO.37	15901	Windigo Island Water Treatment System	High	High
152	NORTHWEST ANGLE NO.37	6483	Regina Bay Water Supply Treatment System	Medium	High
235	OBASHKAANDAGAANG	6532	Washagamis Bay Communal Water Treatment System	High	High
147	OCHIICHAGWE'BABIGO'INING FIRST NATION	7181	The Dalles Water Supply Treatment System	Low	Low
131	OJIBWAYS OF ONIGAMING FIRST NATION	7107	Onigaming Water Treatment System	Low	Low
192	OJIBWAYS OF THE PIC RIVER FIRST NATION	7185	Ojibways of Pic River Water Treatment System	High	Low
169	ONEIDA NATION OF THE THAMES	7176	Oneida Water Treatment System	High	High
191	PAYS PLAT	7184	Pays Plat Water Treatment System	Medium	Medium
195	PIC MOBERT	15903	Pic Mobert North New Pumphouse Water	High	High

*Note: Systems not inspected in the 2011-2012 API are identified with an asterisk.

High	A system which has several deficiencies in several key areas of assessment
Medium	A system which has minor deficiencies in several areas or major deficiencies in one or two areas
Low	A system which has few or no deficiencies found when the system was inspected
NA	A system that has not been inspected in either the National Assessment or the 2011-2012 API

Ontario Region - Individual First Nation Water Risk Summary

2009-2011 National Assessment and 2011-12 Annual Inspection Results

Band Number	First Nation	System Number	System Name	National Assessment Risk Level	2011-2012 Risk Level
195	PIC MOBERT	7187	Pic Mobert South Old Pumphouse Water Treatment System	High	High
208	PIKANGIKUM	6540	Pikangikum Water Treatment System	High	Medium
236	POPLAR HILL	7129	Poplar Hill Water Treatment System	High	Medium
130	RAINY RIVER FIRST NATIONS	7165	Manitou Rapids Water Treatment System	Medium	Medium
193	RED ROCK	7186	Red Rock (Lake Helen) Water Supply Treatment System	Medium	Low
214	SACHIGO LAKE	7235	Sachigo Lake Water Treatment System	Medium	High
179	SAGAMOK ANISHNAWBEK	7152	Sagamok Anishnawbek Water Supply Treatment System	Low	High
211	SANDY LAKE	7179	Sandy Lake Water Treatment System	High	High
123	SAUGEEN	*7204	Chippewas of Saugeen Pumphouse #1	n/a	n/a
123	SAUGEEN	*7205	Chippewas of Saugeen Pumphouse #2	n/a	n/a
123	SAUGEEN	*7206	Chippewas of Saugeen Pumphouse #6	n/a	n/a
123	SAUGEEN	*7207	Chippewas of Saugeen Pumphouse #4	n/a	n/a
123	SAUGEEN	*7208	Chippewas of Saugeen Pumphouse #5	n/a	n/a
123	SAUGEEN	*7209	Chippewas of Saugeen Pumphouse #3	n/a	n/a
123	SAUGEEN	7210	Village Core Water Treatment System	Low	Low
132	SEINE RIVER FIRST NATION	7166	Seine River Water Treatment System	Medium	Low
201	SERPENT RIVER	7148	Serpent River Pumphouse #1	Medium	Low
201	SERPENT RIVER	7149	Serpent River Pumphouse #2	Medium	Low
201	SERPENT RIVER	7150	Serpent River Pumphouse #3	High	Low
201	SERPENT RIVER	7151	Serpent River Pumphouse #5	High	Low
137	SHAWANAGA FIRST NATION	7198	Shawanaga Water Treatment System	Medium	Medium
176	SHEGUIANDAH	7217	Sheguiandah Water Treatment System	Medium	Low
178	SHESEHEGWANING	7218	Sheshegwaning Water Treatment System	High	Low

*Note: Systems not inspected in the 2011-2012 API are identified with an asterisk.

High	A system which has several deficiencies in several key areas of assessment
Medium	A system which has minor deficiencies in several areas or major deficiencies in one or two areas
Low	A system which has few or no deficiencies found when the system was inspected
NA	A system that has not been inspected in either the National Assessment or the 2011-2012 API

Ontario Region - Individual First Nation Water Risk Summary

2009-2011 National Assessment and 2011-12 Annual Inspection Results

Band Number	First Nation	System Number	System Name	National Assessment Risk Level	2011-2012 Risk Level
155	SHOAL LAKE NO.40	6534	Shoal Lake 40 Water Treatment System	High	High
121	SIX NATIONS OF THE GRAND RIVER	7173	Six Nations Water Supply Class III Treatment System	High	Low
259	SLATE FALLS NATION	7232	Slate Falls Water Treatment System	High	High
145	TAYKWA TAGAMOU NATION	7143	Taykwa Tagamou New Post Water Treatment System	High	Medium
222	TEMAGAMI FIRST NATION	7197	Temagami (Bear Island) Water Supply Treatment System	Medium	Low
202	THESSALON	7153	Thessalon Water Treatment System	High	Low
150	WABASEEMOONG INDEPENDENT NATIONS	6531	Wabaseemoong Water Supply Treatment System	Low	Low
156	WABAUSKANG FIRST NATION	6535	Wabauskang Water Treatment System	Medium	Medium
157	WABIGOON LAKE OJIBWAY NATION	6536	Wabigoon Lake Water Treatment System	Low	Medium
233	WAHGOSHIG	7230	Wahgoshig Water Treatment System	Low	Low
134	WAHTA MOHAWK	7200	Wahta Mohawk Water Treatment System	n/a	High
170	WALPOLE ISLAND	6538	Walpole Island Water Treatment System	High	Low
206	WAPEKEKA	7169	Wapekeka Water Treatment System	Medium	Medium
136	WASAUKSING FIRST NATION	7199	Wasauksing (Parry Island) Water Treatment System	Medium	Low
234	WAWAKAPEWIN	7168	Wawakapewin Water Treatment System	High	High
240	WEBEQUIE	7136	Webequie Water Treatment System	High	High
146	WEENUSK	7193	Weenusk Peawanuck Water Treatment System	High	High
230	WHITEFISH RIVER	7215	Whitefish River Water Treatment System	Low	Low
190	WHITESAND	17016	Whitesand Water System	Low	Medium
175	WIKWEMIKONG	7231	Wikwemikong Water Treatment System	Medium	Low
217	WUNNUMIN	7172	Wunnumin Lake Water Treatment System	Medium	High
173	ZHIIBAHAASING FIRST NATION	7216	Zhiibaahaasing Water Treatment System	Medium	High

*Note: Systems not inspected in the 2011-2012 API are identified with an asterisk.

High	A system which has several deficiencies in several key areas of assessment
Medium	A system which has minor deficiencies in several areas or major deficiencies in one or two areas
Low	A system which has few or no deficiencies found when the system was inspected
NA	A system that has not been inspected in either the National Assessment or the 2011-2012 API

Ontario Region - Individual First Nation Wastewater Risk Summary

2009-2011 National Assessment and 2011-12 Annual Inspection Results

Band Number	First Nation	System Number	System Name	National Assessment Risk Level	2011-2012 Risk Level
172	AAMIJWNAANG	7735	Aamjiwnaang Wastewater System	Low	Low
142	ALBANY	7716	Fort Albany Communal Sewage Wastewater System	High	Medium
153	ANISHINABE OF WAUZHUSHK ONIGUM	7260	Wauzhushk Onigum (Second Portage) Wastewater System	Medium	Medium
125	ANISHNAABEG OF NAONGASHIING	7259	Saug-A-Gaw-Sing (Big Island) Wastewater Treatment System	High	High
242	AROLAND	7714	Aroland Wastewater System	Medium	Medium
143	ATTAWAPISKAT	7717	Attawapiskat Communal Sewage System	Medium	Medium
198	BATCHEWANA FIRST NATION	7721	Batchewana Sanitary Main	Low	Low
207	BEARSKIN LAKE	7749	Bearskin Lake Communal Sewage System	Medium	Medium
197	BIINJITIWAABIK ZAAGING ANISHINAABEK	7739	Rocky Bay Wastewater System	High	Low
216	CAT LAKE	7751	Cat Lake Wastewater System	High	High
171	CHIPPEWAS OF KETTLE AND STONY POINT	7734	Kettle and Stony Point Communal Sewage System	Medium	Low
139	CHIPPEWAS OF RAMA FIRST NATION	7722	Mnjikaning Communal Sewage Wastewater System	n/a	Low
166	CHIPPEWAS OF THE THAMES FIRST NATION	7732	Chippewas of the Thames Wastewater System	High	Medium
182	CONSTANCE LAKE	7708	Constance Lake Communal Sewage System	Low	Low
126	COUCHICHING FIRST NATION	7724	Town of Fort Frances (Couchihing Sewagwe Collection)	Low	Low
237	DEER LAKE	7705	Deer Lake Wastewater System	Medium	High
218	DOKIS	17118	Dokis Wastewater Treatment System	Medium	Low
193	EABAMETOONG FIRST NATION	7709	Eabametoong Wastewater System	Low	Low
215	FORT SEVERN	17014	Fort Severn Communal Sewage System	Medium	High
187	FORT WILLIAM	7737	Fort William First Nation Communal Sewage	High	Medium

*Note: Systems not inspected in the 2011-2012 API are identified with an asterisk.

High	A system which has several deficiencies in several key areas of assessment
Medium	A system which has minor deficiencies in several areas or major deficiencies in one or two areas
Low	A system which has few or no deficiencies found when the system was inspected
NA	A system that has not been inspected in either the National Assessment or the 2011-2012 API

Ontario Region - Individual First Nation Wastewater Risk Summary

2009-2011 National Assessment and 2011-12 Annual Inspection Results

Band Number	First Nation	System Number	System Name	National Assessment Risk Level	2011-2012 Risk Level
185	GINOOGAMING FIRST NATION	7711	Town of Long Lac - Ginoogaming Sewage Collection System	High	Medium
149	GRASSY NARROWS FIRST NATION	7694	Grassy Narrows Wastewater System	High	Medium
188	GULL BAY	7738	Gull Bay Wastewater System	High	High
154	ISKATEWIZAAGEGAN #39 INDEPENDENT FIRST NATION	7696	Shoal Lake 39 Communal Sewage System	Medium	Low
210	KASABONIKA LAKE	7729	Kasabonika Lake Wastewater System	High	High
243	KASHECHEWAN	7720	Kashechewan Communal Sewage System	High	Medium
325	KEE-WAY-WIN	7704	Keewaywin Communal Sewage System	High	High
212	KINGFISHER	7730	Kingfisher Lake Communal Sewage System	Medium	High
209	KITCHENUHMAYKOOSIB INNINUWUG	*7700	Teacher's Residence Communal Sewage System	High	High
127	LAC LA CROIX	7725	Lac La Croix Communal Sewage System	High	Medium
184	LONG LAKE NO.58 FIRST NATION	7710	Sewage Collection System - Town of Long Lac (MTA)	High	Low
174	MAGNETAWAN	7746	Magnetawan Communal Sewage System	Medium	Medium
186	MARTIN FALLS	7715	Marten Falls Communal Sewage Treatment (lagoon)	Medium	Medium
181	M'CHIGEENG FIRST NATION	7744	Lakeview Communal Sewage System	Medium	Low
181	M'CHIGEENG FIRST NATION	7745	M'Chigeeng Village Communal Sewage System	Medium	Medium
120	MISSISSAUGAS OF THE CREDIT	7742	New Credit Communal Sewage System	Medium	Low
159	MOHAWKS OF AKWESASNE	17114	Tsisnaihne Communal Septic Field Bed	n/a	Low
159	MOHAWKS OF AKWESASNE	7293	Kanatakon (St.Regis) Sewage Wastewater Treatment Plant	Low	Low
159	MOHAWKS OF AKWESASNE	15920	Cornwall Island Arena Sewage System	Medium	Low
159	MOHAWKS OF AKWESASNE	7297	Mohawk School Cornwall Island Sewage	Medium	Low

*Note: Systems not inspected in the 2011-2012 API are identified with an asterisk.

High	A system which has several deficiencies in several key areas of assessment
Medium	A system which has minor deficiencies in several areas or major deficiencies in one or two areas
Low	A system which has few or no deficiencies found when the system was inspected
NA	A system that has not been inspected in either the National Assessment or the 2011-2012 API

Ontario Region - Individual First Nation Wastewater Risk Summary

2009-2011 National Assessment and 2011-12 Annual Inspection Results

Band Number	First Nation	System Number	System Name	National Assessment Risk Level	2011-2012 Risk Level
159	MOHAWKS OF AKWESASNE	7298	Tsisnaihne Communal Sewage System	Medium	Low
159	MOHAWKS OF AKWESASNE	7486	Block 97 Kawehnoke Cornwall Island Sewage System	Medium	Low
164	MOHAWKS OF THE BAY OF QUINTE	17116	MBQ Peatland Wastewater Treatment System	n/a	Low
164	MOHAWKS OF THE BAY OF QUINTE	7649	Town of Deseronto Sewage Collection system	Low	Medium
144	MOOSE CREE FIRST NATION	7718	Moose Cree Communal Sewage System	High	Medium
213	MUSKRAT DAM LAKE	7702	Muskrat Dam Lake Wastewater System	High	High
128	NAICATCHEWENIN	7726	Naicatchewenin Communal Sewage System	Medium	Medium
158	NAOTKAMEGWANNING	7693	Whitefish Bay Wastewater System	High	Medium
239	NESKANTAGA FIRST NATION	17015	Neskantaga Communal Wastewater System	Low	Low
241	NIBINAMIK FIRST NATION	7712	Nibinamik Communal Sewage System (Lagoon)	High	High
220	NIPISSING FIRST NATION	17107	Garden Village Wastewater System	Low	Low
204	NORTH CARIBOU LAKE	7748	North Caribou Lake Wastewater System	High	High
238	NORTH SPIRIT LAKE	7706	North Spirit Lake Communal Sewage System	High	High
147	OCHIICHAGWE'BABIGO'INING FIRST NATION	7736	Ochiichgwe "Babigo"ining Communal Sewage System	Medium	Medium
169	ONEIDA NATION OF THE THAMES	17117	Collin Rusell Wastewater System	High	Low
169	ONEIDA NATION OF THE THAMES	7733	Oneida Wastewater System	Medium	Low
208	PIKANGIKUM	7703	Pikangikum Wastewater System	Medium	Medium
236	POPLAR HILL	7707	Poplar Hill Communal Sewage System	Medium	Medium
130	RAINY RIVER FIRST NATIONS	7727	Rainy River Manitou Rapids Communal Sewage System	Medium	Medium
214	SACHIGO LAKE	7750	Sachigo Lake Wastewater System	Medium	Medium
211	SANDY LAKE	7740	Sandy Lake Communal Sewage System	High	Medium

*Note: Systems not inspected in the 2011-2012 API are identified with an asterisk.

High	A system which has several deficiencies in several key areas of assessment
Medium	A system which has minor deficiencies in several areas or major deficiencies in one or two areas
Low	A system which has few or no deficiencies found when the system was inspected
NA	A system that has not been inspected in either the National Assessment or the 2011-2012 API

Ontario Region - Individual First Nation Wastewater Risk Summary

2009-2011 National Assessment and 2011-12 Annual Inspection Results

Band Number	First Nation	System Number	System Name	National Assessment Risk Level	2011-2012 Risk Level
132	SEINE RIVER FIRST NATION	7723	Seine River Communal Sewage System (Lagoons)	Medium	Low
121	SIX NATIONS OF THE GRAND RIVER	7731	Village Communal Sewage Treatment System	Low	Low
145	TAYKWA TAGAMOU NATION	7719	New Post Communal Sewage System	Medium	Medium
222	TEMAGAMI FIRST NATION	7741	Bear Island Communal Sewage Wastewater System	Low	Low
150	WABASEEMOONG INDEPENDENT NATIONS	7695	Wabaseemoong Wastewater System	Medium	High
170	WALPOLE ISLAND	7698	Walpole Island Residential Wastewater System	High	Low
206	WAPEKEKA	7728	Wapekeka Wastewater System	High	Medium
240	WEBEQUIE	7713	Webequie Communal Sewage System	High	High
146	WEENUSK	7743	Weenuck Peawanuck Site Communal Sewage System	Medium	Medium
175	WIKWEMIKONG	7747	Wikwemikong Communal Sewage Wastewater System	Medium	Low

*Note: Systems not inspected in the 2011-2012 API are identified with an asterisk.

High	A system which has several deficiencies in several key areas of assessment
Medium	A system which has minor deficiencies in several areas or major deficiencies in one or two areas
Low	A system which has few or no deficiencies found when the system was inspected
NA	A system that has not been inspected in either the National Assessment or the 2011-2012 API

Manitoba Region - Individual First Nation Water Risk Summary
2009-2011 National Assessment and 2011-12 Annual Inspection Results

Band Number	First Nation	System Number	System Name	National Assessment Risk Level	2011-2012 Risk Level
308	BARREN LANDS	6599	Brochet No. 197	Low	Low
266	BERENS RIVER	6553	Berens River WTP	Medium	Low
284	BIRDTAIL SIOUX	6574	Birdtail Creek No. 57	Low	Low
260	BLACK RIVER FIRST NATION	6546	Little Black River WTP	Medium	Medium
267	BLOODVEIN	6554	Bloodvein WTP	High	Low
261	BROKENHEAD OJIBWAY NATION	6547	Brokenhead WTP	Low	Low
265	BUFFALO POINT FIRST NATION	*6552	Buffalo Point No. 36	n/a	n/a
301	BUNIBONIBEE CREE NATION	6595	Bunibonibee WTP	Low	Low
289	CANUPAWAKPA DAKOTA FIRST NATION	*6582	Canupawakpa Dakota First Nation	High	High
309	CHEMAWAWIN CREE NATION	6607	Chemawawin Community Water Treatment Plant	Medium	Medium
309	CHEMAWAWIN CREE NATION	*6608	Chemawawin Education Water Treatment Plant	n/a	n/a
276	CROSS LAKE FIRST NATION	6564	Community Water Treatment Plant Sagihwak	Medium	Low
276	CROSS LAKE FIRST NATION	6565	Education Water Treatment Plant Natimek	Low	Low
288	DAKOTA PLAINS	*6581	Dakota Plains Indian Reserve No. 6a	Medium	Medium
295	DAKOTA TIPI	*6593	Dakota Tipi No. 1	Low	Low
316	DAUPHIN RIVER	*6590	Dauphin River No. 48a	High	High
280	EBB AND FLOW	6570	Ebb And Flow WTP	Medium	Medium
264	FISHER RIVER	6551	Fisher River WTP	Low	Medium
262	FORT ALEXANDER	6548	Fort Alexander South Shore WTP	Medium	Low
262	FORT ALEXANDER	*6549	Fort Alexander North Shore WTP	Medium	Medium
305	FOX LAKE	6609	Fox Lake WTP	Medium	Low
294	GAMBLERS	*6575	Gambler No. 63	Low	Low
297	GARDEN HILL FIRST NATIONS	7101	16448 - Garden Hill WTP	Medium	Low
296	GOD'S LAKE FIRST NATION	15959	West Side Water Treatment Plant God's Lake	Medium	Low

*Note: Systems not inspected in the 2011-2012 API are identified with an asterisk.

High	A system which has several deficiencies in several key areas of assessment
Medium	A system which has minor deficiencies in several areas or major deficiencies in one or two areas
Low	A system which has few or no deficiencies found when the system was inspected
NA	A system that has not been inspected in either the National Assessment or the 2011-2012 API

296	GOD'S LAKE FIRST NATION	6594	Main Land Water Treatment Plant	Medium	Low
-----	-------------------------	------	---------------------------------	--------	-----

Manitoba Region - Individual First Nation Water Risk Summary

2009-2011 National Assessment and 2011-12 Annual Inspection Results

Band Number	First Nation	System Number	System Name	National Assessment Risk Level	2011-2012 Risk Level
263	HOLLOW WATER	6550	Hollow Water WTP	High	High
286	KEESEKOOOWENIN	6578	Keeseekoowenin Education Authority	High	Medium
286	KEESEKOOOWENIN	6579	Keeseekoowenin Community	High	Low
268	KINONJEOSHTEGON FIRST NATION	6555	Kinonjeoshtegon Water System	High	Medium
271	LAKE MANITOBA	6559	Lake Manitoba School	Medium	High
275	LAKE ST. MARTIN	*6563	Lake St. Martin WTP	Medium	Medium
270	LITTLE GRAND RAPIDS	6557	Little Grand Rapids Water Treatment Plant	Medium	High
274	LITTLE SASKATCHEWAN	6562	Little Saskatchewan Water Treatment Plant	Medium	Medium
287	LONG PLAIN	6580	Long Plain Water Treatment Plant	Low	Low
302	MANTO SIPI CREE NATION	6596	God's River No. 86a	Medium	High
311	MATHIAS COLOMB	6598	Mathias Colomb Water Treatment Plant	Low	Medium
310	MISIPAWISTIK CREE NATION	6589	Grand Rapids No. 33	Low	Low
312	MOSAKAHIKEN CREE NATION	6587	MOOSE LAKE WATER System	Low	Low
313	NISICHAWAYASIIK CREE NATION	6597	Nisichawayasihk Water Treatment Plant	High	Medium
317	NORTHLANDS	6606	Northland Water Treatment Plant	Medium	Medium
278	NORWAY HOUSE CREE NATION	6567	Norway House Community Water Treatment Plant	Medium	Medium
278	NORWAY HOUSE CREE NATION	*6568	Norway House No. 17	n/a	n/a
279	O-CHI-CHAK-KO-SIPI FIRST NATION	6569	Crane River No. 51	High	High
315	OPASKWAYAK CREE NATION	6588	Opaskwayak Cree Water Treatment Plant	Low	Low
327	PAUINGASSI FIRST NATION	6558	Pauingassi Water Treatment Plant	Medium	High
269	PEGUIS	6556	Peguis Water Treatment Plant	Medium	Low
272	PINAYMOOTANG FIRST NATION	15979	Pinaymootang Bottling Plant	Medium	Medium
272	PINAYMOOTANG FIRST NATION	6560	Pinaymootang School Plant	High	High
282	PINE CREEK	6572	Pine Creek No. 66a	Low	Low

*Note: Systems not inspected in the 2011-2012 API are identified with an asterisk.

High	A system which has several deficiencies in several key areas of assessment
Medium	A system which has minor deficiencies in several areas or major deficiencies in one or two areas
Low	A system which has few or no deficiencies found when the system was inspected
NA	A system that has not been inspected in either the National Assessment or the 2011-2012 API

277	POPLAR RIVER FIRST NATION	6566	Poplar River Water Treatment Plant	Medium	Medium
-----	---------------------------	------	------------------------------------	--------	--------

Manitoba Region - Individual First Nation Water Risk Summary

2009-2011 National Assessment and 2011-12 Annual Inspection Results

Band Number	First Nation	System Number	System Name	National Assessment Risk Level	2011-2012 Risk Level
300	RED SUCKER LAKE	6605	Red Sucker Lake Water Treatment Plant	Medium	Low
291	ROLLING RIVER	6584	Rolling River WTP	Low	Low
273	ROSEAU RIVER ANISHINABE FIRST NATION GOVERNMENT	6561	Roseau River WTP	Low	Low
283	SANDY BAY	6573	Sandy Bay Water Treatment Plant	High	Low
314	SAPOTAWEYAK CREE NATION	6591	Sapotaweyak Water Treatment Plant	Low	High
303	SAYISI DENE FIRST NATION	6603	Sayisi Dene Water Treatment Plant	Medium	Low
307	SHAMATTAWA FIRST NATION	6601	Shamattawa Water Treatment Plant	High	Medium
290	SIOUX VALLEY DAKOTA NATION	6583	Sioux Valley Dakota Nation Water Treatment Plant	Medium	Medium
281	SKOWNAN FIRST NATION	6571	Skownan Water Treatment Plant	High	High
298	ST. THERESA POINT	7102	26447 - St Theresa Point Water Treatment Plant	Low	Medium
293	SWAN LAKE	6586	Swan Lake Water Treatment Plant	Medium	Medium
306	TATASKWEYAK CREE NATION	6602	Tataskweyak Water Treatment Plant	Medium	Medium
292	TOOTINAOWAZIIBEENG TREATY RESERVE	6585	Tootinaowaziibeeng Water Treatment Plant	Low	Medium
323	WAR LAKE FIRST NATION	6604	06466 - War Lake Provincial Plant	Low	Low
299	WASAGAMACK FIRST NATION	7104	Wasagamack Water Treatment Plant	Medium	Medium
285	WAYWAYSEECAPPO FIRST NATION TREATY FOUR - 1874	6577	Waywayseecappo Education Authority	Low	Medium
324	WUSKWI SIPIHK FIRST NATION	6592	Swan Lake No. 65c	High	High
304	YORK FACTORY FIRST NATION	6600	YORK FACTORY Water Treatment Plant	Medium	Medium

*Note: Systems not inspected in the 2011-2012 API are identified with an asterisk.

High	A system which has several deficiencies in several key areas of assessment
Medium	A system which has minor deficiencies in several areas or major deficiencies in one or two areas
Low	A system which has few or no deficiencies found when the system was inspected
NA	A system that has not been inspected in either the National Assessment or the 2011-2012 API

Manitoba Region - Individual First Nation Wastewater Risk Summary
2009-2011 National Assessment and 2011-12 Annual Inspection Results

Band Number	First Nation	System Number	System Name	National Assessment Risk Level	2011-2012 Risk Level
308	BARREN LANDS	12439	Brochet No. 197 - Sewage Lagoon	Medium	Low
266	BERENS RIVER	7305	Berens River No. 13	Medium	Medium
284	BIRDTAIL SIOUX	*7326	Birdtail Creek No. 57	n/a	n/a
260	BLACK RIVER FIRST NATION	7295	Little Black River Wastewater Treatment Plant	Medium	Medium
267	BLOODVEIN	7306	Bloodvein No. 12	Medium	Low
261	BROKENHEAD OJIBWAY NATION	7299	Brokenhead No. 4	High	Low
265	BUFFALO POINT FIRST NATION	*7304	Buffalo Point No. 36	Low	Low
301	BUNIBONIBEE CREE NATION	7346	Oxford House No. 24	High	Medium
289	CANUPAWAKPA DAKOTA FIRST NATION	*7333	Canupawakpa Dakota First Nation	n/a	n/a
309	CHEMAWAWIN CREE NATION	*7360	Education Rbc Plant	n/a	n/a
309	CHEMAWAWIN CREE NATION	9756	Community Lagoon Chemawawin	Low	Low
276	CROSS LAKE FIRST NATION	7316	Community Areated Lagoon Sagihwak	High	Low
276	CROSS LAKE FIRST NATION	7317	Education Areated Lagoon Natimek	Low	Medium
288	DAKOTA PLAINS	7332	Dakota Plain Sbr Wastewater Treatment Plant	Medium	Medium
316	DAUPHIN RIVER	*7341	Dauphin River No. 48a	Medium	Medium
280	EBB AND FLOW	*7322	Ebb And Flow No. 52	n/a	n/a
264	FISHER RIVER	7303	Fisher River No. 44	Low	Low
262	FORT ALEXANDER	7300	Fort Alexander South Shore Lagoon	Low	Low
262	FORT ALEXANDER	7301	North Shore Lagoon	Medium	Low
305	FOX LAKE	7361	Fox Lake No. 1	Medium	Medium
294	GAMBLERS	*7327	Gambler No. 63	Low	Low
297	GARDEN HILL FIRST NATIONS	8116	Garden Hill First Nation Sewage Treatment Plant	Medium	Low
296	GOD'S LAKE FIRST NATION	15960	West Side Wastewater Treatment Plant	Medium	Medium

*Note: Systems not inspected in the 2011-2012 API are identified with an asterisk.

High	A system which has several deficiencies in several key areas of assessment
Medium	A system which has minor deficiencies in several areas or major deficiencies in one or two areas
Low	A system which has few or no deficiencies found when the system was inspected
NA	A system that has not been inspected in either the National Assessment or the 2011-2012 API

296	GOD'S LAKE FIRST NATION	7345	Main Land Wastewater Treatment Plant	Medium	Medium
-----	-------------------------	------	--------------------------------------	--------	--------

Manitoba Region - Individual First Nation Wastewater Risk Summary

2009-2011 National Assessment and 2011-12 Annual Inspection Results

Band Number	First Nation	System Number	System Name	National Assessment Risk Level	2011-2012 Risk Level
263	HOLLOW WATER	7302	Hole Or Hollow Water No. 10	Medium	Medium
286	KEESEKOOOWENIN	*17115	Keeseekoowenin Areated Lagoon	Medium	n/a
268	KINONJEOSHTEGON FIRST NATION	7307	Jackhead No. 43	Medium	High
271	LAKE MANITOBA	7311	Dog Creek No. 46	Low	Low
275	LAKE ST. MARTIN	*7315	Lake St. Martin Wwt	Medium	Medium
270	LITTLE GRAND RAPIDS	7309	Little Grand Rapids Wastewater Treatment Plant	Medium	High
274	LITTLE SASKATCHEWAN	7314	Little Saskatchewan Lagoon	Low	Low
287	LONG PLAIN	*7331	Long Plain Sbr Wastewater Treatment Plant	Medium	Medium
302	MANTO SIPI CREE NATION	7347	God's River No. 86a	Low	Low
311	MATHIAS COLOMB	7349	Mathias Colomb Wastewater Treatment Plant	Medium	Medium
310	MISIPAWISTIK CREE NATION	7340	Grand Rapids No. 33	Medium	High
312	MOSAKAHIKEN CREE NATION	7338	Moose Lake No. 31a	Low	Low
313	NISICHAWAYASIIK CREE NATION	7348	Nisichawayasihk Lagoon	Medium	Medium
278	NORWAY HOUSE CREE NATION	7319	Norway House Community Lagoon	Medium	Low
278	NORWAY HOUSE CREE NATION	7320	Norway House No. 17	n/a	Low
315	OPASKWAYAK CREE NATION	7339	Opaskwayak Cree Wastewater Treatment Plant	High	Medium
327	PAUINGASSI FIRST NATION	7310	Pauingassi Wastewater Treatment Plant	Medium	Medium
269	PEGUIS	7308	Peguis No. 1b	Medium	High
272	PINAYMOOTANG FIRST NATION	7312	Fairford No. 50	Low	Low
282	PINE CREEK	7324	Pine Creek Lagoon	Low	Low
277	POPLAR RIVER FIRST NATION	7318	Poplar River No. 16	Medium	Medium

*Note: Systems not inspected in the 2011-2012 API are identified with an asterisk.

High	A system which has several deficiencies in several key areas of assessment
Medium	A system which has minor deficiencies in several areas or major deficiencies in one or two areas
Low	A system which has few or no deficiencies found when the system was inspected
NA	A system that has not been inspected in either the National Assessment or the 2011-2012 API

Manitoba Region - Individual First Nation Wastewater Risk Summary
2009-2011 National Assessment and 2011-12 Annual Inspection Results

Band Number	First Nation	System Number	System Name	National Assessment Risk Level	2011-2012 Risk Level
300	RED SUCKER LAKE	7356	Red Sucker Lake Wastewater Treatment Plant	Medium	Medium
300	RED SUCKER LAKE	7357	School Wastewater Treatment Plant	Medium	Medium
291	ROLLING RIVER	*7335	Rolling River No. 67	n/a	n/a
273	ROSEAU RIVER ANISHINABE FIRST NATION GOVERNMENT	7313	Roseau River No. 2	Medium	Low
283	SANDY BAY	7325	Sandy Bay Lagoon	Medium	Low
314	SAPOTAWEYAK CREE NATION	7342	Sapotaweyak Wastewater Treatment Plant	Medium	Medium
303	SAYISI DENE FIRST NATION	7354	Sayisi Dene Wastewater Treatment Plant	Medium	Medium
307	SHAMATTAWA FIRST NATION	7352	Shamattawa Wastewater Treatment Plant	Medium	Medium
290	SIOUX VALLEY DAKOTA NATION	7334	Sioux Valley Dakota Nation Lagoon	Medium	Low
281	SKOWNAN FIRST NATION	*7323	Skownan	Low	Low
298	ST. THERESA POINT	7642	St. Theresa Point Sbr 1999 Wastewater Treatment Plant	Medium	Medium
298	ST. THERESA POINT	7643	St. Theresa Point 1996 Sbr Wastewater Treatment Plant	Medium	Medium
293	SWAN LAKE	*7337	Swan Lake No. 7	n/a	n/a
306	TATASKWEYAK CREE NATION	7353	Tataskweyak Lagoon	Medium	Medium
292	TOOTINAOWAZIIBEENG TREATY RESERVE	*7336	Tootinaowaziibeeng Lagoon	n/a	n/a
323	WAR LAKE FIRST NATION	*7355	War Lake SBR Manitoba Provincial	Low	Low
299	WASAGAMACK FIRST NATION	7645	Wasagamack Wastewater Treatment Plant	High	Medium
285	WAYWAYSEECAPPO FIRST NATION TREATY FOUR - 1874	7329	Waywayseecappo Education Authority	Medium	Low
324	WUSKWI SIPIHK FIRST NATION	7343	Wuskwi Siphk Wastewater Treatment Plant	Medium	Medium
304	YORK FACTORY FIRST NATION	7351	York Factory Lagoon	Low	Medium

*Note: Systems not inspected in the 2011-2012 API are identified with an asterisk.

High	A system which has several deficiencies in several key areas of assessment
Medium	A system which has minor deficiencies in several areas or major deficiencies in one or two areas
Low	A system which has few or no deficiencies found when the system was inspected
NA	A system that has not been inspected in either the National Assessment or the 2011-2012 API

Saskatchewan Region - Individual First Nation Water Risk Summary

2009-2011 National Assessment and 2011-12 Annual Inspection Results

Band Number	First Nation	System Number	System Name	National Assessment Risk Level	2011-2012 Risk Level
406	AHTAHKAKOOP	6695	Ahtahkakoop No.104	Medium	Medium
369	BEARDY'S AND OKEMASIS	6655	Beardy's No. 97 And Okemasis No. 96	Medium	Low
399	BIG ISLAND LAKE CREE NATION	6686	Big Island Lake No. 124	Medium	High
404	BIG RIVER	6693	Big River No. 118	Medium	Low
403	BIRCH NARROWS FIRST NATION	6692	Turnor Lake No. 193b	Medium	Low
359	BLACK LAKE	6644	Chicken No. 224	High	Medium
398	BUFFALO RIVER DENE NATION	6685	Peter Pond No. 193	Medium	High
394	CANOE LAKE CREE FIRST NATION	6680	Canoe Lake No. 165	Medium	High
394	CANOE LAKE CREE FIRST NATION	6698	Eagles Lake No. 165c	Medium	Medium
378	CARRY THE KETTLE	6663	Assiniboine No. 76	Medium	Medium
401	CLEARWATER RIVER DENE	6689	Clearwater River No. 222	Medium	Medium
366	COTE FIRST NATION 366	6652	Cote No. 64	Medium	Medium
361	COWESSESS	6647	Cowessess No. 73	Medium	Low
350	CUMBERLAND HOUSE CREE NATION	6622	Cumberland No. 20 - Pemmican Portage	Medium	Medium
350	CUMBERLAND HOUSE CREE NATION	6623	Cumberland No. 20 - Reserve Centre	Low	Medium
389	DAY STAR	6674	Day Star No. 87	Low	Low
400	ENGLISH RIVER FIRST NATION	6687	La Plonge No. 192	Medium	Medium
400	ENGLISH RIVER FIRST NATION	*17031	Well#2	High	High
400	ENGLISH RIVER FIRST NATION	6688	Wapachewunak No. 192d	Medium	High
390	FISHING LAKE FIRST NATION	6675	Fishing Lake No. 89	Low	Low
395	FLYING DUST FIRST NATION	*6681	Meadow Lake No. 105 - MTA	Low	Low
351	FOND DU LAC	6625	Fond Du Lac No. 227	Medium	Medium
391	GEORGE GORDON FIRST NATION	6676	Gordon No. 86	Low	Medium
352	HATCHET LAKE	6626	Lac La Hache No. 220	Low	High
370	JAMES SMITH	6624	James Smith No. 100	High	Medium

*Note: Systems not inspected in the 2011-2012 API are identified with an asterisk.

High	A system which has several deficiencies in several key areas of assessment
Medium	A system which has minor deficiencies in several areas or major deficiencies in one or two areas
Low	A system which has few or no deficiencies found when the system was inspected
NA	A system that has not been inspected in either the National Assessment or the 2011-2012 API

Saskatchewan Region - Individual First Nation Water Risk Summary

2009-2011 National Assessment and 2011-12 Annual Inspection Results

Band Number	First Nation	System Number	System Name	National Assessment Risk Level	2011-2012 Risk Level
362	KAHKEWISTAHAW	6648	Kahkewistahaw No. 72	Low	Medium
393	KAWACATOOSE	6679	Poorman No. 88	Medium	Medium
367	KEESEKOOSE	6653	Keeseekoose No. 66	Medium	Low
377	KINISTIN SAULTEAUX NATION	6662	Kinistin No. 91	Medium	Medium
353	LAC LA RONGE	6627	Grandmother's Bay No. 219	Medium	High
353	LAC LA RONGE	*16041	Kitsakie No. 156b - MTA	Low	Low
353	LAC LA RONGE	6629	Lac La Ronge No. 156 - Bps (MTA)	Low	High
353	LAC LA RONGE	6631	Morin Lake No. 217	Medium	Low
353	LAC LA RONGE	6632	Stanley No. 157	Medium	High
353	LAC LA RONGE	6633	Sucker River No. 156c	Low	Low
379	LITTLE BLACK BEAR	6664	Little Black Bear No. 84	Medium	Medium
340	LITTLE PINE	6610	Little Pine No. 116	Low	Low
396	MAKWA SAHGAIEHCAN FIRST NATION	6682	Makwa Lake No. 129	High	High
397	MINISTIKWAN LAKE CREE NATION	6683	Ministikwan No. 161	High	High
397	MINISTIKWAN LAKE CREE NATION	6684	Ministikwan No. 161a - Mudie Lake	Medium	Medium
374	MISTAWASIS	17038	Island Lake Village	Low	Low
374	MISTAWASIS	17039	Watson Village	Low	Low
374	MISTAWASIS	17040	South Village	Low	Low
374	MISTAWASIS	17041	Pechawis Village	Low	Medium
374	MISTAWASIS	6659	Mistawasis No. 103	Medium	Medium
354	MONTREAL LAKE	6634	Montreal Lake No. 106	Medium	High
354	MONTREAL LAKE	6635	Montreal Lake No. 106b - Little Red River	High	Medium
342	MOOSOMIN	6611	Moosomin No. 112b	Medium	Medium
343	MOSQUITO, GRIZZLY BEAR'S HEAD, LEAN MAN FIRST	6612	Mosquito No. 109	Medium	Medium

*Note: Systems not inspected in the 2011-2012 API are identified with an asterisk.

High	A system which has several deficiencies in several key areas of assessment
Medium	A system which has minor deficiencies in several areas or major deficiencies in one or two areas
Low	A system which has few or no deficiencies found when the system was inspected
NA	A system that has not been inspected in either the National Assessment or the 2011-2012 API

Saskatchewan Region - Individual First Nation Water Risk Summary

2009-2011 National Assessment and 2011-12 Annual Inspection Results

Band Number	First Nation	System Number	System Name	National Assessment Risk Level	2011-2012 Risk Level
381	MUSCOWPETUNG	*15939	Muscowpetung No. 80 - School	High	Low
381	MUSCOWPETUNG	6666	Muscowpetung No. 80 - Core Area	Low	Medium
375	MUSKEG LAKE CREE NATION #102	6660	Muskeg Lake No. 102	Medium	High
371	MUSKODAY FIRST NATION	6656	Muskoday No. 99 - MTA	Low	Low
392	MUSKOWEKWAN	6677	Muskowekwan No. 85	Medium	Medium
380	NEKANEET	*17034	Upper Camp Well	High	High
380	NEKANEET	6665	Nekaneet No. 160a	High	High
408	OCEAN MAN	6702	Ocean Man No. 69	Low	Low
363	OCHAPOWACE	*6649	Ochapowace No. 71	Low	Low
382	OKANESE	6667	Okanese No. 82	High	High
373	ONE ARROW FIRST NATION	6658	One Arrow No. 95	Medium	Medium
344	ONION LAKE	6613	Seekaskootch No. 119	High	High
383	PASQUA FIRST NATION #79	6668	Pasqua No. 79	Low	Low
384	PEEPEEKISIS	6669	Peepeekisis No. 81	Medium	Medium
405	PELICAN LAKE	6694	Chitek Lake No. 191	High	High
355	PETER BALLANTYNE CREE NATION	6636	Pelican Narrows No. 184b	Medium	High
355	PETER BALLANTYNE CREE NATION	6637	Southend No. 200	Medium	Medium
355	PETER BALLANTYNE CREE NATION	6638	Sturgeon Weir No. 184f	Low	Medium
355	PETER BALLANTYNE CREE NATION	*16039	Denare Beach - MTA	n/a	n/a
355	PETER BALLANTYNE CREE NATION	6700	Deschambeault Lake	Medium	High
355	PETER BALLANTYNE CREE NATION	*16045	Sandy Bay (Wapaskokimaw) No. 202 - MTA	Low	Low
355	PETER BALLANTYNE CREE NATION	*16044	Chief Joseph Custer - MTA	n/a	n/a

*Note: Systems not inspected in the 2011-2012 API are identified with an asterisk.

High	A system which has several deficiencies in several key areas of assessment
Medium	A system which has minor deficiencies in several areas or major deficiencies in one or two areas
Low	A system which has few or no deficiencies found when the system was inspected
NA	A system that has not been inspected in either the National Assessment or the 2011-2012 API

355	PETER BALLANTYNE CREE NATION	17036	Kiskaciwan No.208-Well	High	Medium
355	PETER BALLANTYNE CREE NATION	7105	Kinoosao Thomas Clark No. 204	Medium	Low
409	PHEASANT RUMP NAKOTA	6703	Pheasant Rump No. 68	Low	Medium

Saskatchewan Region - Individual First Nation Water Risk Summary

2009-2011 National Assessment and 2011-12 Annual Inspection Results

Band Number	First Nation	System Number	System Name	National Assessment Risk Level	2011-2012 Risk Level
385	PIAPOT	6670	Piapot No. 75	Low	Low
345	POUNDMAKER	6614	Central	High	Medium
345	POUNDMAKER	6615	School	High	Medium
345	POUNDMAKER	*17037	18B - Dist. Pumping Station	Medium	Medium
356	RED EARTH	6640	Red Earth No. 29	Medium	High
346	RED PHEASANT	6616	Red Pheasant No. 108	Medium	Low
364	SAKIMAY FIRST NATIONS	6650	Sakimay No. 74	Low	Medium
364	SAKIMAY FIRST NATIONS	*6697	Little Bone No. 74b	Medium	Medium
347	SAULTEAUX	6617	Saulteaux No. 159a - Birch Lake	Medium	Medium
347	SAULTEAUX	6618	Saulteaux No. 159	Medium	Medium
357	SHOAL LAKE CREE NATION	6641	Shoal Lake No. 28a	High	High
386	STANDING BUFFALO	6671	Standing Buffalo No. 78	Low	Medium
387	STAR BLANKET CREE NATION	6672	Star Blanket No. 83	High	High
387	STAR BLANKET CREE NATION	6779	Wa-Pii Moos-Toosis (White Calf) No. 83a	Medium	Low
360	STURGEON LAKE FIRST NATION	6646	Sturgeon Lake No. 101	High	High
348	SWEETGRASS	6619	Sweet Grass No. 113	High	Low
368	THE KEY FIRST NATION	6654	The Key No. 65	High	High
349	THUNDERCHILD FIRST NATION	6620	Thunderchild No. 115b	Medium	Medium
349	THUNDERCHILD FIRST NATION	17013	Thunderchild 115c-Turtle Lake	High	Medium
358	WAHPETON DAKOTA NATION	6642	Wahpeton No. 94a	High	High

*Note: Systems not inspected in the 2011-2012 API are identified with an asterisk.

High	A system which has several deficiencies in several key areas of assessment
Medium	A system which has minor deficiencies in several areas or major deficiencies in one or two areas
Low	A system which has few or no deficiencies found when the system was inspected
NA	A system that has not been inspected in either the National Assessment or the 2011-2012 API

402	WATERHEN LAKE	17009	Waterhen 130	Medium	High
365	WHITE BEAR	6651	White Bear No. 70	Medium	Medium
372	WHITECAP DAKOTA FIRST NATION	6657	White Cap No. 94	Low	Low
407	WITCHEKAN LAKE	6696	Witchekan Lake No. 117	High	Medium
388	WOOD MOUNTAIN	6673	Wood Mountain No. 160	High	High
376	YELLOW QUILL	6661	Nut Lake No. 90	Low	Medium

Saskatchewan Region - Individual First Nation Wastewater Risk Summary

2009-2011 National Assessment and 2011-12 Annual Inspection Results

Band Number	First Nation	System Number	System Name	National Assessment Risk Level	2011-2012 Risk Level
406	AHTAHKAKOOP	*7447	Ahtahkakoop No.104	Medium	Medium
369	BEARDY'S AND OKEMASIS	17072	Beardy's No. 97 & Okemasis No. 96-School	n/a	Low
369	BEARDY'S AND OKEMASIS	7408	Beardy's No. 97 And Okemasis No. 96-Community	Medium	Medium
399	BIG ISLAND LAKE CREE NATION	*7438	Big Island Lake No. 124	Low	Low
404	BIG RIVER	*7445	Big River No. 118	Medium	Medium
403	BIRCH NARROWS FIRST NATION	*16046	Turnor Lake No. 193b - MTA	Low	Low
359	BLACK LAKE	*7396	Chicken No. 224	High	High
398	BUFFALO RIVER DENE NATION	7437	Peter Pond No. 193	Medium	Medium
394	CANOE LAKE CREE FIRST NATION	*7432	Canoe Lake No. 165	Medium	Medium
394	CANOE LAKE CREE FIRST NATION	7450	Eagles Lake No. 165c	Low	High
378	CARRY THE KETTLE	7416	Assiniboine No. 76	Low	Medium

*Note: Systems not inspected in the 2011-2012 API are identified with an asterisk.

High	A system which has several deficiencies in several key areas of assessment
Medium	A system which has minor deficiencies in several areas or major deficiencies in one or two areas
Low	A system which has few or no deficiencies found when the system was inspected
NA	A system that has not been inspected in either the National Assessment or the 2011-2012 API

401	CLEARWATER RIVER DENE	7441	Clearwater River No. 222	Medium	Low
366	COTE FIRST NATION 366	7405	Cote No. 64	Medium	Medium
361	COWESSESS	7400	Cowessess No. 73	Medium	Medium
350	CUMBERLAND HOUSE CREE NATION	*7374	Cumberland No. 20 - Pemmican Portage	Medium	Medium
350	CUMBERLAND HOUSE CREE NATION	*7375	Cumberland No. 20 - Reserve Centre	Low	Low
389	DAY STAR	7427	Day Star No. 87	Low	Low
400	ENGLISH RIVER FIRST NATION	7439	La Plonge No. 192	Medium	Low
400	ENGLISH RIVER FIRST NATION	7440	Wapachewunak No. 192d	Medium	Medium
390	FISHING LAKE FIRST NATION	7428	Fishing Lake No. 89	Medium	Medium
395	FLYING DUST FIRST NATION	*7433	Meadow Lake No. 105	Medium	Medium
351	FOND DU LAC	*7377	Fond Du Lac No. 227	Medium	Medium
391	GEORGE GORDON FIRST NATION	7429	Gordon No. 86	Medium	Medium

Saskatchewan Region - Individual First Nation Wastewater Risk Summary

2009-2011 National Assessment and 2011-12 Annual Inspection Results

Band Number	First Nation	System Number	System Name	National Assessment Risk Level	2011-2012 Risk Level
352	HATCHET LAKE	7378	Lac La Hache No. 220	Low	Medium
370	JAMES SMITH	*7376	James Smith No. 100	High	High
362	KAHKEWISTAHAW	*7401	Kahkewistahaw No. 72	Medium	Medium
393	KAWACATOOSE	7431	Poorman No. 88	Low	Medium
367	KEESEKOOSE	7406	Keeseekoose No. 66	Low	Medium
377	KINISTIN SAULTEAUX NATION	*7415	Kinistin No. 91	Low	Low

*Note: Systems not inspected in the 2011-2012 API are identified with an asterisk.

High	A system which has several deficiencies in several key areas of assessment
Medium	A system which has minor deficiencies in several areas or major deficiencies in one or two areas
Low	A system which has few or no deficiencies found when the system was inspected
NA	A system that has not been inspected in either the National Assessment or the 2011-2012 API

353	LAC LA RONGE	7379	Grandmother's Bay No. 219	Low	Low
353	LAC LA RONGE	*16042	Kitsakie No. 156b - MTA	Low	Low
353	LAC LA RONGE	7381	Lac La Ronge No. 156	Low	Medium
353	LAC LA RONGE	7383	Morin Lake No. 217	Low	High
353	LAC LA RONGE	7384	Stanley No. 157	Low	High
353	LAC LA RONGE	7385	Sucker River No. 156c	Low	Low
340	LITTLE PINE	*7362	Little Pine No. 116	Medium	Medium
396	MAKWA SAHGAIEHCAN FIRST NATION	*7434	Makwa Lake No. 129	Medium	Medium
397	MINISTIKWAN LAKE CREE NATION	*7435	Ministikwan No. 161	Medium	Medium
374	MISTAWASIS	*7412	Mistawasis No. 103	Low	Low
354	MONTREAL LAKE	17055	Montreal Lake No.106-Bittern Lake	Low	Medium
354	MONTREAL LAKE	*7386	Montreal Lake No. 106	Medium	Medium
354	MONTREAL LAKE	7387	Montreal Lake No. 106b - Little Red River	Medium	High
342	MOOSOMIN	*7363	Moosomin No. 112b	Medium	Medium
343	MOSQUITO, GRIZZLY BEAR'S HEAD, LEAN MAN FIRST NATION	*7364	Mosquito No. 109	Medium	Medium
381	MUSCOWPETUNG	*7419	Muscowpetung No. 80	Low	Low
375	MUSKEG LAKE CREE NATION #102	*7413	Muskeg Lake No. 102	Low	Low
371	MUSKODAY FIRST NATION	*7409	Muskoday No. 99	Low	Low

Saskatchewan Region - Individual First Nation Wastewater Risk Summary

2009-2011 National Assessment and 2011-12 Annual Inspection Results

Band Number	First Nation	System Number	System Name	National Assessment Risk Level	2011-2012 Risk Level
392	MUSKOWEKWAN	7430	Muskowekwan No. 85 - Core Area & Mec	Low	High
380	NEKANEET	7418	Nekaneet No. 160a	Medium	Medium

*Note: Systems not inspected in the 2011-2012 API are identified with an asterisk.

- High A system which has several deficiencies in several key areas of assessment
- Medium A system which has minor deficiencies in several areas or major deficiencies in one or two areas
- Low A system which has few or no deficiencies found when the system was inspected
- NA A system that has not been inspected in either the National Assessment or the 2011-2012 API

408	OCEAN MAN	17008	Ocean Man No. 69	Low	Low
363	OCHAPOWACE	7402	Ochapowace No. 71	Medium	Low
382	OKANESE	7420	Okanese No. 82	Low	Medium
373	ONE ARROW FIRST NATION	17065	One Arrow No.95 School Site	n/a	High
373	ONE ARROW FIRST NATION	*7411	One Arrow No. 95	Medium	Medium
344	ONION LAKE	17064	Seekaskootch No. 119 - R.C	Medium	Low
344	ONION LAKE	*7365	Seekaskootch No. 119 - C.T	Medium	Medium
383	PASQUA FIRST NATION #79	*7421	Pasqua No. 79	Low	Low
384	PEEPEEKISIS	7422	Peepeekisis No. 81	Medium	Medium
405	PELICAN LAKE	*17057	Chitek Lake No. 191-South	Medium	Medium
405	PELICAN LAKE	*7446	Chitek Lake No. 191-North	Low	Low
355	PETER BALLANTYNE CREE NATION	7388	Pelican Narrows No. 184b	Medium	High
355	PETER BALLANTYNE CREE NATION	7389	Southend No. 200	Low	Low
355	PETER BALLANTYNE CREE NATION	7390	Sturgeon Weir No. 184f	Low	Low
355	PETER BALLANTYNE CREE NATION	*16040	Denare Beach - MTA	n/a	n/a
355	PETER BALLANTYNE CREE NATION	7452	Deschambeault Lake	Low	Low
355	PETER BALLANTYNE CREE NATION	*16119	Sandy Bay (Wapaskokimaw) No. 202 - MTA	Low	Low
355	PETER BALLANTYNE CREE NATION	*7456	Chief Joseph Custer - MTA	n/a	n/a
355	PETER BALLANTYNE CREE NATION	7646	Kinoosao Thomas Clark No. 204	Medium	Low
409	PHEASANT RUMP NAKOTA	*7455	Pheasant Rump No. 68	Low	Low
385	PIAPOT	7423	Piapot No. 75	Low	Low
345	POUNDMAKER	*7366	Poundmaker No. 114 - School	Medium	Medium
356	RED EARTH	*7391	Carrot River No. 29a	High	High
356	RED EARTH	*7392	Red Earth No. 29	Medium	Medium

*Note: Systems not inspected in the 2011-2012 API are identified with an asterisk.

High	A system which has several deficiencies in several key areas of assessment
Medium	A system which has minor deficiencies in several areas or major deficiencies in one or two areas
Low	A system which has few or no deficiencies found when the system was inspected
NA	A system that has not been inspected in either the National Assessment or the 2011-2012 API

346	RED PHEASANT	*7368	Red Pheasant No. 108	Medium	Medium
364	SAKIMAY FIRST NATIONS	7403	Sakimay No. 74	Low	Low
347	SAULTEAUX	*7370	Saulteaux No. 159	Medium	Medium
357	SHOAL LAKE CREE NATION	*7393	Shoal Lake No. 28a	Medium	Medium
386	STANDING BUFFALO	*7424	Standing Buffalo No. 78	Low	Low
387	STAR BLANKET CREE NATION	7425	Star Blanket No. 83	Low	Medium
387	STAR BLANKET CREE NATION	*16059	Wa-Pii Moos-Toosis Indian Res. (White Calf) No. 83a - MTA	Low	Low
360	STURGEON LAKE FIRST NATION	*7398	Sturgeon Lake No. 101 – West Lagoon	Medium	Medium
360	STURGEON LAKE FIRST NATION	*7399	Sturgeon Lake No. 101 – East Lagoon	Medium	Medium
348	SWEETGRASS	*7371	Sweet Grass No. 113	Medium	Medium

Saskatchewan Region - Individual First Nation Wastewater Risk Summary 2009-2011 National Assessment and 2011-12 Annual Inspection Results

Band Number	First Nation	System Number	System Name	National Assessment Risk Level	2011-2012 Risk Level
368	THE KEY FIRST NATION	*7407	The Key No. 65	Medium	Medium
349	THUNDERCHILD FIRST NATION	*7372	Thunderchild No. 115b	Medium	Medium
358	WAhPETON DAKOTA NATION	*7394	Wahpeton No. 94a	Low	Low
402	WATERHEN LAKE	*7443	Waterhen No. 130	Medium	Medium
365	WHITE BEAR	17071	White Bear No.70-Eastend Lagoon	n/a	Medium
365	WHITE BEAR	7404	White Bear No. 70 - School Lagoons	Low	Low
372	WHITECAP DAKOTA FIRST NATION	*7410	White Cap No. 94	Low	Low

*Note: Systems not inspected in the 2011-2012 API are identified with an asterisk.

- High A system which has several deficiencies in several key areas of assessment
- Medium A system which has minor deficiencies in several areas or major deficiencies in one or two areas
- Low A system which has few or no deficiencies found when the system was inspected
- NA A system that has not been inspected in either the National Assessment or the 2011-2012 API

407	WITCHEKAN LAKE	*7448	Witchekan Lake No. 117	High	High
376	YELLOW QUILL	*7414	Nut Lake No. 90	Low	Low

Alberta Region - Individual First Nation Water Risk Summary 2009-2011 National Assessment and 2011-12 Annual Inspection Results

Band Number	First Nation	System Number	System Name	National Assessment Risk Level	2011-2012 Risk Level
438	ALEXANDER	*6731	Alexander No. 134 (6650)	Medium	Medium
437	ALEXIS NAKOTA SIOUX NATION	6730	Alexis Indian Reserve No. 133 (6649)	High	Medium
463	ATHABASCA CHIPEWYAN FIRST NATION	*6767	Chipewyan No. 201 (6704)	n/a	n/a
445	BEAVER FIRST NATION	6739	Boyer No. 164 (6661)	High	High
445	BEAVER FIRST NATION	*6740	Child Lake No. 164a (6662)	High	High
460	BEAVER LAKE CREE NATION	6764	Beaver Lake No. 131 (6701)	Medium	High
458	BIGSTONE CREE NATION	*6757	Wabasca No. 166 (6691)	Low	Low
458	BIGSTONE CREE NATION	*6758	Wabasca No. 166a (6692)	Medium	Medium
458	BIGSTONE CREE NATION	*6759	Wabasca No. 166b (6693)	Low	Low
458	BIGSTONE CREE NATION	6760	Wabasca No. 166c (6694)	Medium	Low
458	BIGSTONE CREE NATION	*6761	Wabasca No. 166d (6695)	Medium	Medium
435	BLOOD	6722	Standoff (Upper/Lower) (6645)	Medium	High
435	BLOOD	6723	St. Mary (6645)	Medium	High
435	BLOOD	6724	St. Paul (6645)	Medium	High
435	BLOOD	6725	Levern (6645)	Medium	High
435	BLOOD	6726	Old Agency (6645)	High	High
435	BLOOD	6727	Whoop Up (6645)	Medium	High
435	BLOOD	*6728	Moses Lake (6645)	Low	Low
470	CHIPEWYAN PRAIRIE FIRST NATION	*6776	Janvier No. 194 (6726)	Low	Low
464	COLD LAKE FIRST NATIONS	*6768	Cold Lake No. 149 (6712)	Medium	Medium

*Note: Systems not inspected in the 2011-2012 API are identified with an asterisk.

- High A system which has several deficiencies in several key areas of assessment
- Medium A system which has minor deficiencies in several areas or major deficiencies in one or two areas
- Low A system which has few or no deficiencies found when the system was inspected
- NA A system that has not been inspected in either the National Assessment or the 2011-2012 API

464	COLD LAKE FIRST NATIONS	*6769	Cold Lake No. 149a (6713)	n/a	n/a
464	COLD LAKE FIRST NATIONS	*6770	Cold Lake No. 149b (6714)	n/a	n/a
448	DENE THA'	*6745	Bushe River No. 207 (6670)	High	High
448	DENE THA'	6746	Hay Lake No. 209 Chateh (6671)	Medium	Low
448	DENE THA'	6747	Upper Hay River No. 212 Meander (6673)	High	High

Alberta Region - Individual First Nation Water Risk Summary 2009-2011 National Assessment and 2011-12 Annual Inspection Results

Band Number	First Nation	System Number	System Name	National Assessment Risk Level	2011-2012 Risk Level
450	DRIFTPILE FIRST NATION	6749	Driftpile River No. 150 (6677)	Low	High
451	DUNCAN'S FIRST NATION	6750	Duncans No. 151a (6678)	Medium	Medium
440	ENOCH CREE NATION #440	6733	Enoch - Stony Plain No. 135 (6652)	High	High
443	ERMINESKIN TRIBE	6736	Ermineskin No. 138 (6657)	Medium	Low
467	FORT MCKAY FIRST NATION	6773	Fort Mckay No. 174 (6718)	Low	Low
468	FORT MCMURRAY #468 FIRST NATION	6774	Gregoire Lake No. 176 (6722)	Low	Medium
465	FROG LAKE	6771	Unipouheos No. 121 (6715)	High	Low
469	HEART LAKE	6775	Heart Lake No. 167 (6725)	Medium	Medium
449	HORSE LAKE FIRST NATION	6748	Horse Lakes No. 152b (6676)	Medium	Medium
452	KAPAWE'NO FIRST NATION	6751	Kapawe'no First Nation No. 150b (6680)	Low	Low
452	KAPAWE'NO FIRST NATION	7099	Kapawe'no First Nation No. 231 Narrows (9092)	Medium	Medium
466	KEHEWIN CREE NATION	6772	Kehewin No. 123 (6717)	Medium	High
447	LITTLE RED RIVER CREE NATION	6743	Fox Lake No. 162 (6666)	High	Medium
447	LITTLE RED RIVER CREE NATION	6744	John D'or Prairie No. 215 (6667)	High	High
447	LITTLE RED RIVER CREE NATION	6778	Garden Creek Indian Settl. (6736)	Medium	Medium
476	LOON RIVER CREE	6464	Loon River No. 235 (9389)	Medium	Low
439	LOUIS BULL	6732	Louis Bull No. 138b (6651)	Medium	High
439	LOUIS BULL	*6738	Pigeon Lake No. 138a (6660)	High	High

*Note: Systems not inspected in the 2011-2012 API are identified with an asterisk.

High	A system which has several deficiencies in several key areas of assessment
Medium	A system which has minor deficiencies in several areas or major deficiencies in one or two areas
Low	A system which has few or no deficiencies found when the system was inspected
NA	A system that has not been inspected in either the National Assessment or the 2011-2012 API

461	MIKISEW CREE FIRST NATION	6777	Allison Bay No. 219 (6734)	Medium	Medium
461	MIKISEW CREE FIRST NATION	*7097	Dog Head No. 218 (8495)	Low	Low
461	MIKISEW CREE FIRST NATION	*7109	Peace Point (90704)	n/a	n/a
442	MONTANA	6735	Montana No. 139 (6656)	Medium	High
431	O'CHIESE	6714	O'chiese No. 203 (6637)	High	High
441	PAUL	6734	Wabamun No. 133a (6653)	Medium	Medium
436	PIIKANI NATION	6729	Piikani Reserve (6647)	Low	High

Alberta Region - Individual First Nation Water Risk Summary 2009-2011 National Assessment and 2011-12 Annual Inspection Results

Band Number	First Nation	System Number	System Name	National Assessment Risk Level	2011-2012 Risk Level
462	SADDLE LAKE	6765	Saddle Lake No. 125 (6702)	High	Medium
462	SADDLE LAKE	17105	Whitefish Lake No.128 Wtp No.2	Medium	High
462	SADDLE LAKE	6766	Whitefish Lake No. 128 - Goodfish (6703)	Medium	High
444	SAMSON	6737	Samson No. 137 (6658)	Medium	Medium
454	SAWRIDGE	*6752	Sawridge No. 150g (6683)	Low	Low
454	SAWRIDGE	*6753	Sawridge No. 150h (6684)	n/a	n/a
430	SIKSIKA NATION	6705	Townsite (6636)	n/a	High
430	SIKSIKA NATION	6706	North Camp (6636)	n/a	High
430	SIKSIKA NATION	6707	South Camp (6636)	n/a	Low
430	SIKSIKA NATION	6708	Shouldice (6636)	Medium	Low
430	SIKSIKA NATION	6709	Little Washington (6636)	n/a	High
430	SIKSIKA NATION	6710	West End (6636)	n/a	High
430	SIKSIKA NATION	6711	Stobart (6636)	n/a	High
430	SIKSIKA NATION	6712	East Siksika (6636)	Medium	Low
430	SIKSIKA NATION	6713	East Gleichen (6636)	n/a	High
471	STONEY	6716	Big Horn No. 144a (6640)	High	Medium

*Note: Systems not inspected in the 2011-2012 API are identified with an asterisk.

High	A system which has several deficiencies in several key areas of assessment
Medium	A system which has minor deficiencies in several areas or major deficiencies in one or two areas
Low	A system which has few or no deficiencies found when the system was inspected
NA	A system that has not been inspected in either the National Assessment or the 2011-2012 API

471	STONEY	6717	Eden Valley No. 216 (6641)	Medium	High
471	STONEY	6718	Morley Townsite (6642)	Medium	Medium
471	STONEY	6719	East Morley (6642)	Medium	Medium
471	STONEY	6720	Pan Canadian (6642)	Medium	Medium
455	STURGEON LAKE CREE NATION	6754	Sturgeon Lake No. 154 (6685)	Medium	Low
456	SUCKER CREEK	6755	Sucker Creek No. 150a (6688)	Medium	High
434	SUNCHILD FIRST NATION	6721	Sunchild No. 202 (6644)	High	High
457	SWAN RIVER FIRST NATION	*6756	Swan River No. 150e (6690)	Medium	Medium
446	TALLCREE	6741	No. 173 - South (6664)	High	High

Alberta Region - Individual First Nation Water Risk Summary 2009-2011 National Assessment and 2011-12 Annual Inspection Results

Band Number	First Nation	System Number	System Name	National Assessment Risk Level	2011-2012 Risk Level
446	TALLCREE	6742	No. 173a North (6665)	Medium	Medium
446	TALLCREE	*7100	Fort Vermilion No. 173b (9142)	Medium	Medium
432	TSUU T'INA NATION	6715	Tsuu T'ina Nation No. 145 (6639)	High	High
459	WHITEFISH LAKE	6762	Utikoomak Lake No. 155 (Atikameg) (6696)	Medium	Medium
459	WHITEFISH LAKE	6763	Utikoomak Lake No. 155a (6697)	Medium	Medium
474	WOODLAND CREE FIRST NATION	*6462	Cadotte Lake (9067)	Medium	Medium
474	WOODLAND CREE FIRST NATION	*6463	Marten Lake (9069)	n/a	n/a

*Note: Systems not inspected in the 2011-2012 API are identified with an asterisk.

High	A system which has several deficiencies in several key areas of assessment
Medium	A system which has minor deficiencies in several areas or major deficiencies in one or two areas
Low	A system which has few or no deficiencies found when the system was inspected
NA	A system that has not been inspected in either the National Assessment or the 2011-2012 API

Alberta Region - Individual First Nation Wastewater Risk Summary

2009-2011 National Assessment and 2011-12 Annual Inspection Results

Band Number	First Nation	System Number	System Name	National Assessment Risk Level	2011-2012 Risk Level
438	ALEXANDER	7296	Alexander No. 134 - Arena Sewage System (6650)	n/a	Medium
438	ALEXANDER	*7483	Alexander No. 134 (6650)	Medium	Medium
437	ALEXIS NAKOTA SIOUX NATION	*7482	Alexis Indian Reserve No. 133 (6649)	Medium	Medium
463	ATHABASCA CHIPEWYAN FIRST NATION	*7517	Chipewyan No. 201 (6704)	n/a	n/a
445	BEAVER FIRST NATION	7492	Boyer No. 164 (6661)	High	High
445	BEAVER FIRST NATION	*7493	Child Lake No. 164a (6662)	n/a	n/a
460	BEAVER LAKE CREE NATION	7514	Beaver Lake No. 131 (6701)	Medium	Medium
458	BIGSTONE CREE NATION	*7507	Wabasca No. 166 (6691)	Low	Low
458	BIGSTONE CREE NATION	*7508	Wabasca No. 166a (6692)	Low	Low
458	BIGSTONE CREE NATION	*7509	Wabasca No. 166b (6693)	Medium	Medium
458	BIGSTONE CREE NATION	7510	Wabasca No. 166c (6694)	Medium	Medium
458	BIGSTONE CREE NATION	*7511	Wabasca No. 166d (6695)	Medium	Medium
435	BLOOD	7474	Standoff (6645)	Medium	Medium
435	BLOOD	7475	St. Mary (6645)	Medium	Low
435	BLOOD	7476	St. Paul (6645)	Medium	Low
435	BLOOD	7477	Levern (6645)	Medium	Low
435	BLOOD	7478	Old Agency (6645)	Medium	Low
435	BLOOD	*7479	Whoop Up (6645)	n/a	n/a
435	BLOOD	*7480	Moses Lake (6645)	Low	Low
470	CHIPEWYAN PRAIRIE FIRST NATION	7526	Janvier No. 194 (6726)	Medium	Medium
464	COLD LAKE FIRST NATIONS	*7518	Cold Lake No. 149 (6712)	Medium	Medium
464	COLD LAKE FIRST NATIONS	*7519	Cold Lake No. 149a (6713)	Low	Low

*Note: Systems not inspected in the 2011-2012 API are identified with an asterisk.

High	A system which has several deficiencies in several key areas of assessment
Medium	A system which has minor deficiencies in several areas or major deficiencies in one or two areas
Low	A system which has few or no deficiencies found when the system was inspected
NA	A system that has not been inspected in either the National Assessment or the 2011-2012 API

464	COLD LAKE FIRST NATIONS	*7520	Cold Lake No. 149b (6714)	n/a	n/a
448	DENE THA'	7498	Bushe River No. 207 (6670)	Low	Low
448	DENE THA'	7499	Hay Lake No. 209 (6671)	Medium	Medium

Alberta Region - Individual First Nation Wastewater Risk Summary

2009-2011 National Assessment and 2011-12 Annual Inspection Results

Band Number	First Nation	System Number	System Name	National Assessment Risk Level	2011-2012 Risk Level
448	DENE THA'	7500	Upper Hay River No. 212 Meander (6673)	High	High
450	DRIFTPILE FIRST NATION	7502	Driftpile River No. 150 (6677)	Medium	High
451	DUNCAN'S FIRST NATION	7503	Duncans No. 151a (6678)	Medium	Medium
440	ENOCH CREE NATION #440	7485	Stony Plain No. 135 (6652)	High	Medium
443	ERMINESKIN TRIBE	7489	Ermineskin No. 138 (6657)	Low	Medium
467	FORT MCKAY FIRST NATION	7523	Fort McKay No. 174 (6718)	Low	Low
468	FORT MCMURRAY #468 FIRST NATION	7524	Gregoire Lake No. 176 (6722)	Medium	Low
465	FROG LAKE	7521	Unipouheos No. 121(6715)	Medium	Medium
469	HEART LAKE	7525	Heart Lake No. 167 (6725)	High	High
449	HORSE LAKE FIRST NATION	7501	Horse Lakes No. 152b (6676)	Medium	Medium
452	KAPAWE'NO FIRST NATION	7639	Kapawe'no First Nation No. 231 (9092)	Low	High
466	KEHEWIN CREE NATION	7522	Kehewin No. 123 (6717)	Medium	Medium
447	LITTLE RED RIVER CREE NATION	7496	Fox Lake No. 162 (6666)	High	High
447	LITTLE RED RIVER CREE NATION	7497	John D'or Prairie No. 215 (6667)	Medium	Medium
447	LITTLE RED RIVER CREE NATION	7528	Garden Creek Indian Settlement (6736)	High	Medium
476	LOON RIVER CREE	7239	Loon Lake No. 235 (9389)	Medium	Low
439	LOUIS BULL	7484	Louis Bull No. 138b (6651)	Medium	Medium
461	MIKISEW CREE FIRST NATION	7527	Allison Bay No. 219 (6734)	Medium	Medium
461	MIKISEW CREE FIRST NATION	7637	Dog Head No. 218 (8495)	Low	Low
461	MIKISEW CREE FIRST NATION	*7650	Peace Point (90704)	n/a	n/a
442	MONTANA	7488	Montana No. 139 (6656)	Low	Medium

*Note: Systems not inspected in the 2011-2012 API are identified with an asterisk.

High	A system which has several deficiencies in several key areas of assessment
Medium	A system which has minor deficiencies in several areas or major deficiencies in one or two areas
Low	A system which has few or no deficiencies found when the system was inspected
NA	A system that has not been inspected in either the National Assessment or the 2011-2012 API

431	O'CHIESE	7466	O'Chiese No. 203 (6637)	Medium	Medium
441	PAUL	7487	Wabamun No. 133a (6653)	High	High
436	PIIKANI NATION	7481	Piikani Reserve (6647)	Low	Low
462	SADDLE LAKE	7515	Saddle Lake No. 125 (6702)	Medium	Medium

Alberta Region - Individual First Nation Wastewater Risk Summary 2009-2011 National Assessment and 2011-12 Annual Inspection Results

Band Number	First Nation	System Number	System Name	National Assessment Risk Level	2011-2012 Risk Level
462	SADDLE LAKE	17106	Whitefish Community Sewage Lagoon	Low	Medium
462	SADDLE LAKE	7516	White Fish Lake No. 128 - Goodfish (6703)	Low	Medium
444	SAMSON	7490	Samson No. 137 (6659)	High	High
430	SIKSIKA NATION	7457	Townsite (6636)	Medium	Medium
430	SIKSIKA NATION	7458	North Camp (6636)	n/a	Low
430	SIKSIKA NATION	7459	South Camp (6636)	n/a	Low
430	SIKSIKA NATION	7460	Shouldice (6636)	Medium	Low
430	SIKSIKA NATION	7461	Little Washington (6636)	Medium	Low
430	SIKSIKA NATION	7462	West End (6636)	Medium	Medium
430	SIKSIKA NATION	7463	Stobart (6636)	Medium	Medium
430	SIKSIKA NATION	7464	East Siksika (6636)	n/a	Low
430	SIKSIKA NATION	7465	East Gleichen	n/a	Medium
471	STONEY	7468	Big Horn No. 144a (6640)	Medium	High
471	STONEY	7469	Eden Valley No. 216 (6641)	Medium	Low
471	STONEY	7470	Morley Townsite (6642)	Medium	High
471	STONEY	7471	East Morley (6642)	n/a	Low
471	STONEY	7472	Pan Canadian (6642)	n/a	Low
455	STURGEON LAKE CREE NATION	7504	Sturgeon Lake No. 154 (6685)	Medium	Medium
456	SUCKER CREEK	7505	Sucker Creek No. 150a (6688)	Low	Medium

*Note: Systems not inspected in the 2011-2012 API are identified with an asterisk.

High	A system which has several deficiencies in several key areas of assessment
Medium	A system which has minor deficiencies in several areas or major deficiencies in one or two areas
Low	A system which has few or no deficiencies found when the system was inspected
NA	A system that has not been inspected in either the National Assessment or the 2011-2012 API

434	SUNCHILD FIRST NATION	7473	Sunchild No. 202 (6644)	High	High
457	SWAN RIVER FIRST NATION	7506	Swan River No. 150e (6690)	Medium	Medium
446	TALLCREE	7494	No. 173 - South (6664)	Medium	Medium
446	TALLCREE	7495	No. 173a (6665)	Medium	Medium
446	TALLCREE	7640	Fort Vermilion No. 173b (9142)	Low	Low
446	TALLCREE	7641	Fort Vermilion No. 173b (9142)	n/a	Low

Alberta Region - Individual First Nation Wastewater Risk Summary

2009-2011 National Assessment and 2011-12 Annual Inspection Results

Band Number	First Nation	System Number	System Name	National Assessment Risk Level	2011-2012 Risk Level
432	TSUU T'INA NATION	7467	Tsuu T'ina Nation No. 145 (6639)	High	Medium
459	WHITEFISH LAKE	7512	Utikoomak Lake No. 155 (Atikameg) (6696)	High	Medium
459	WHITEFISH LAKE	7513	Utikoomak Lake No. 155a (Whitefish River) (6697)	n/a	Low
474	WOODLAND CREE FIRST NATION	7237	Cadotte Lake (9067)	Medium	Medium
474	WOODLAND CREE FIRST NATION	7238	Marten Lake (9069)	Medium	Low

*Note: Systems not inspected in the 2011-2012 API are identified with an asterisk.

High	A system which has several deficiencies in several key areas of assessment
Medium	A system which has minor deficiencies in several areas or major deficiencies in one or two areas
Low	A system which has few or no deficiencies found when the system was inspected
NA	A system that has not been inspected in either the National Assessment or the 2011-2012 API

British Columbia Region - Individual First Nation Water Risk Summary

2009-2011 National Assessment and 2011-12 Annual Inspection Results

Band Number	First Nation	System Number	System Name	National Assessment Risk Level	2011-2012 Risk Level
604	?AKISQ'NUK FIRST NATION	17102	Columbia Lake No. 3 - Central Communal Water System	Low	Low
604	?AKISQ'NUK FIRST NATION	6917	Columbia Lake No. 3- Community Water Supply & Distribution System	High	Medium
710	?ESDILAGH FIRST NATION	7043	Alexandria No. 3- Community Water Supply & Distribution System	High	High
684	ADAMS LAKE	6830	Sahhaltkum No. 4 - Community Water Supply & Distribution System	Low	Low
684	ADAMS LAKE	6831	Switsemalph No. 6 - Community Water Supply & Distribution System	Low	Low
659	AHOUSAHT	6805	Marktosis No. 15 (Maaqtusiis Village) - Community Water Supply & Dist.	Low	Medium
710	ALEXIS CREEK	7044	Redstone Flat No. 1 - Community Water Supply & Distribution System	High	High
685	ASHCROFT	6832	Ashcroft No. 2 & No. 4 - Community Water Supply & Distribution System	High	Medium
640	BEECHER BAY	6787	Beecher Bay No. 1 - Community Water Supply & Distribution System (MTSA)	Low	Low
547	BLUEBERRY RIVER FIRST NATIONS	6821	Blueberry River No. 205 - Community Water Supply & Distribution System	Low	Low
686	BONAPARTE	6836	Bonaparte No. 3- Community Water Supply & Distribution System	High	Medium
700	BOOTHROYD	6873	Kahmoose No. 4- Community Water Supply & Distribution System	High	High
701	BOSTON BAR FIRST NATION	6875	Tuckkwiowhum No. 1 - Community Water Supply & Distribution System	High	Low
701	BOSTON BAR FIRST NATION	6876	Kopchitchin No. 2 - Community Water Supply & Distribution	Medium	Low

*Note: Systems not inspected in the 2011-2012 API are identified with an asterisk.

High	A system which has several deficiencies in several key areas of assessment
Medium	A system which has minor deficiencies in several areas or major deficiencies in one or two areas
Low	A system which has few or no deficiencies found when the system was inspected
NA	A system that has not been inspected in either the National Assessment or the 2011-2012 API

			System		
590	BRIDGE RIVER	7028	Bridge River No. 1 (Main Village) - Community Water Supply & Distribution System	Low	Medium

British Columbia Region - Individual First Nation Water Risk Summary
2009-2011 National Assessment and 2011-12 Annual Inspection Results

Band Number	First Nation	System Number	System Name	National Assessment Risk Level	2011-2012 Risk Level
590	BRIDGE RIVER	7030	Bridge River No. 1 (Orchard Springs) - Community Water Supply & Distribution System	Medium	Medium
619	BURNS LAKE	7068	Burns Lake No. 18- Community Water Supply & Distribution System (MTSA)	Low	Low
622	CAMPBELL RIVER	7125	Campbell River No. 11- Community Water Supply & Distribution System (MTSA)	Low	Low
713	CANIM LAKE	9751	Canim Lake No. 1 (E. Subd) - Community Water Supply & Distribution System	High	Medium
713	CANIM LAKE	9752	Canim Lake No. 1 (Main Village) - Community Water Supply & Distribution System	Medium	High
713	CANIM LAKE	9753	Canim Lake No. 1 (W. Subd) - Community Water Supply & Distribution System	High	Medium
623	CAPE MUDGE	9779	Cape Mudge No. 10 - Community Water Supply & Distribution System	High	Medium
623	CAPE MUDGE	9778	Quisam No. 12 - Community Water Supply & Distribution System (MTSA)	Low	Low
591	CAYOOSE CREEK	9794	Cayoosh Creek No. 1 - Community Water Supply & Distribution System	High	Medium
591	CAYOOSE CREEK	9795	Pashilqua No. 2 - Community Water Supply & Distribution System	Medium	Medium
583	CHAWATHIL	7015	Schkam No. 2 - Community Water Supply & Distribution System	High	Medium
583	CHAWATHIL	7017	Chawathil No. 4 - Community Water Supply & Distribution System	High	Medium

*Note: Systems not inspected in the 2011-2012 API are identified with an asterisk.

High	A system which has several deficiencies in several key areas of assessment
Medium	A system which has minor deficiencies in several areas or major deficiencies in one or two areas
Low	A system which has few or no deficiencies found when the system was inspected
NA	A system that has not been inspected in either the National Assessment or the 2011-2012 API

584	CHEAM	7020	Cheam No. 1- Community Water Supply & Distribution System (MTSA)	Low	Medium
584	CHEAM	7021	Cheam No. 1 - East Hill Subdiv. Water System	High	Medium
620	CHESLATA CARRIER NATION	7069	Cheslatta No. 1 (3 Nations) Community Water Treatment System	Medium	Low

British Columbia Region - Individual First Nation Water Risk Summary
2009-2011 National Assessment and 2011-12 Annual Inspection Results

Band Number	First Nation	System Number	System Name	National Assessment Risk Level	2011-2012 Risk Level
693	COLDWATER	6853	Skugan - Community Water Supply & Distribution System	High	Medium
693	COLDWATER	6854	Kwinshatin - Community Water Supply & Distribution System	High	Medium
693	COLDWATER	6855	Lower Kwinshatin - Community Water Supply & Distribution System	High	Medium
694	COOK'S FERRY	6857	Kumcheen No. 1 - Community Water Supply & Distribution System	Medium	High
642	COWICHAN	9772	Cowichan No. 1 (Wilson Rd) - Community Water Supply & Distribution System	n/a	High
642	COWICHAN	9773	Cowichan No. 1 (Trestle /Miller Rd) - Community Water Supply & Dist.	High	High
642	COWICHAN	9774	Cowichan No. 1 & Ir No. 9 Community Water Supply & Distribution System (MTSA)	Medium	Low
642	COWICHAN	12259	Theik No. 2 & Kil-Pah-Las No. 3 - Community Water Supply & Dist. (MTSA)	Low	Low
635	DA'NAXDA'XW FIRST NATION	17018	Dead Point 5	High	Medium
662	DITIDAHT	6809	Malachan No. 11 - Community Water Supply & Distribution System	High	Low
548	DOIG RIVER	6822	Doig Riiver NO. 206 - Community Water Supply & Distribution System	Medium	Medium
561	DOUGLAS	*6983	Tipella On Douglas No. 8 - Community Water Supply & Distribution System	Low	Low
561	DOUGLAS	*6984	Port Douglas On Douglas No. 8 - Community Water Supply &	High	High

*Note: Systems not inspected in the 2011-2012 API are identified with an asterisk.

High	A system which has several deficiencies in several key areas of assessment
Medium	A system which has minor deficiencies in several areas or major deficiencies in one or two areas
Low	A system which has few or no deficiencies found when the system was inspected
NA	A system that has not been inspected in either the National Assessment or the 2011-2012 API

			Distribution System		
636	DZAWADA'ENUXW FIRST NATION	6828	Quaee No. 7 - Community Water Supply & Distribution System	Medium	Medium
634	EHATTEAHT	12239	EHATIS IR 11 - Community Water Supply & Distribution System (MTSA)	Medium	Medium
634	EHATTEAHT	9856	Chenahkint No. 12 - Water Supply & Distribution System	High	Medium

British Columbia Region - Individual First Nation Water Risk Summary
2009-2011 National Assessment and 2011-12 Annual Inspection Results

Band Number	First Nation	System Number	System Name	National Assessment Risk Level	2011-2012 Risk Level
711	ESK'EEMC	7046	Alkali Lake No. 1 - Community Water Supply & Distribution System	High	High
711	ESK'EEMC	*7047	Johny Sticks No.2 - Community Water Supply & Distribution System	n/a	n/a
644	ESQUIMALT	6790	ESQUIMALT - Community Water Supply & Distribution System (MTSA)	Low	Low
543	FORT NELSON FIRST NATION	6818	Fort Nelson No. 2 - Community Water Supply & Distribution System (MTSA)	Medium	Low
531	GITANMAAX	6781	Gitanmaax No. 1 - Community Water Supply & Distribution System	Medium	Low
537	GITANYOW	6785	Gitanyow No. 1 - Community Water Supply & Distribution System	High	Medium
535	GITSEGUCLA	6784	Gitsegukla No. 1 - Community Water Supply & Distribution System	Low	Low
536	GITWANGAK	9782	Gitwangak 1 - Community Water Supply & Distribution System	High	Medium
672	GITXAALA NATION	6953	Dolphin Island No. 1 - Community Water Supply & Distribution System	Low	Low
533	GLEN VOWELL	6782	Sik-E-Dakh No. 2 - Community Water Supply & Distribution System	Low	Low
724	GWA'SALA-NAKWAXDA'XW	6825	Tsulquate No. 4 - Community Water Supply & Distribution System (MTSA)	Low	Low
627	GWAWAENUK TRIBE	7124	Hopetown No. 10a - Community Water Supply & Distribution	High	High

*Note: Systems not inspected in the 2011-2012 API are identified with an asterisk.

- High A system which has several deficiencies in several key areas of assessment
- Medium A system which has minor deficiencies in several areas or major deficiencies in one or two areas
- Low A system which has few or no deficiencies found when the system was inspected
- NA A system that has not been inspected in either the National Assessment or the 2011-2012 API

			System		
534	HAGWILGET VILLAGE	6786	Hagwilget No. 1 - Community Water Supply & Distribution System (MTSA)	Low	Medium
676	HAISLA NATION	6945	Kitamaat No. 2 - Community Water Supply & Distribution System	High	Low
645	HALALT	6791	Halalt No. 2 - Water Supply & Distribution System	High	Medium

British Columbia Region - Individual First Nation Water Risk Summary 2009-2011 National Assessment and 2011-12 Annual Inspection Results

Band Number	First Nation	System Number	System Name	National Assessment Risk Level	2011-2012 Risk Level
546	HALFWAY RIVER FIRST NATION	6820	Halfway River No. 168 - Community Water Supply & Distribution System	Medium	High
675	HARTLEY BAY	6956	Kulkayu (Hartley Bay) No. 4 - Community Water Supply & Distribution System	Medium	Medium
538	HEILTSUK	6957	Bella Bella No. 1 - Community Water Supply & Distribution System	High	Low
661	HESQUIAHT	6808	Refuge Cove No. 6 - Community Water Supply & Distribution System	Low	High
552	HOMALCO	7098	Homalco No. 9 - Community Water Supply & Distribution System (MTSA)	Medium	Low
664	HUPACASATH FIRST NATION	6811	Ahahswinis No. 1 - Community Water Supply & Distribution System	Medium	Low
664	HUPACASATH FIRST NATION	6812	Klehkoot No. 2 - Community Water Supply & Distribution System	High	High
663	HUU-AY-AHT FIRST NATIONS	*6810	Anacla No. 12 - Community Water Supply & Distribution System	Medium	Medium
686	ISKUT	7072	Iskut No. 6 - Community Water Supply & Distribution System	Medium	High
638	KA:'YU:'K'T'H'/CHE:K:TLES7ET'H' FIRST NATIONS	*6829	Houpsitas No. 6 - Community Water Supply & Distribution System	High	High
704	KANAKA BAR	6877	Nekliptum No. 1 - Community Water Supply & Distribution System	High	Low
563	KATZIE	6986	Katzie No. 1 - Community Water Supply & Distribution System (MTSA)	Medium	Low

*Note: Systems not inspected in the 2011-2012 API are identified with an asterisk.

High	A system which has several deficiencies in several key areas of assessment
Medium	A system which has minor deficiencies in several areas or major deficiencies in one or two areas
Low	A system which has few or no deficiencies found when the system was inspected
NA	A system that has not been inspected in either the National Assessment or the 2011-2012 API

563	KATZIE	6989	Katzie No. 2 - Community Water Supply & Distribution System (MTSA)	Medium	Low
563	KATZIE	6991	Barnston Island No. 3 - Community Water Supply & Distribution System (MTSA)	Medium	Low
532	KISPIOX	6783	Kispiox No. 1 - Water Supply & Distribution System	High	Low

British Columbia Region - Individual First Nation Water Risk Summary
2009-2011 National Assessment and 2011-12 Annual Inspection Results

Band Number	First Nation	System Number	System Name	National Assessment Risk Level	2011-2012 Risk Level
540	KITASOO	6959	Kitasoo No. 1- Community Water Supply & Distribution System	High	Medium
680	KITSELAS	6946	Kitseles No. 1 - Community Water Supply & Distribution System	High	Medium
680	KITSELAS	17086	Kulspai 6 - Community Water System (Queensway)	Low	Medium
681	KITSUMKALUM	6947	Kitsumkaylum No. 1 - Community Water Supply & Distribution System	Low	Low
553	KLAHOOSE FIRST NATION	6962	Tork No. 7 - Community Water Supply & Distribution System	High	High
721	KLUSKUS	7065	Kluskus No. 1 - Community Water Supply & Distribution System	High	High
624	K'ÓMOKS FIRST NATION	9758	COMOX IR #1 - Community Water Supply & Distribution System (MTSA)	Low	Low
610	KWADACHA	6944	Fort Ware No. 1 - Community Water Supply & Distribution System	High	Medium
626	KWAKIUTL	6824	Fort Rupert No. 1 - Community Water Supply & Distribution System (MTSA)	Medium	Low
564	KWANTLEN FIRST NATION	6992	Mcmillan Island No. 6 - Community Water Supply & Distribution System (MTSA)	Low	Low
625	KWICKSUTAINIUK-AH-KWAW-AH-MISH	6823	Gwayasdums No. 1 - Community Water Supply & Distribution System	Medium	Low
560	KWIKWETLEM FIRST NATION	17023	Kwikwetlam Community Water Supply & Distribution System	Medium	Low
607	LAKE BABINE NATION	6929	Babine No. 6 (Fort Babine) - Community Water Supply & Distribution System	Low	Low

*Note: Systems not inspected in the 2011-2012 API are identified with an asterisk.

High	A system which has several deficiencies in several key areas of assessment
Medium	A system which has minor deficiencies in several areas or major deficiencies in one or two areas
Low	A system which has few or no deficiencies found when the system was inspected
NA	A system that has not been inspected in either the National Assessment or the 2011-2012 API

607	LAKE BABINE NATION	6930	Babine No. 25 (Tachet) - Community Water Supply & Distribution System	Low	Low
607	LAKE BABINE NATION	17096	Woyenne No. 27 - Water System (MTSA With Burns Lake)	Low	Low
643	LAKE COWICHAN FIRST NATION	12281	Cowichan Lake - Water Supply & Distribution System	Medium	Low

British Columbia Region - Individual First Nation Water Risk Summary 2009-2011 National Assessment and 2011-12 Annual Inspection Results

Band Number	First Nation	System Number	System Name	National Assessment Risk Level	2011-2012 Risk Level
674	LAX-KW'ALAAMS	6955	Lax Kw'alaams No. 1 - Community Water Supply & Distribution System	Low	Medium
579	LEQ' A: MEL FIRST NATION	7006	Holachten No. 8 - Community Water Supply & Distribution System	High	Medium
579	LEQ' A: MEL FIRST NATION	7007	Skweahm No. 10 - Community Water Supply & Distribution System	High	Medium
579	LEQ' A: MEL FIRST NATION	7008	Lakahahmen No. 11 - Community Water Supply & Distribution System	High	Medium
611	LHEIDLI T'ENNEH	6925	Fort George No. 2 (S. Shelly) - Community Water Supply & Distribution System	High	High
611	LHEIDLI T'ENNEH	6926	Fort George No. 2 (N. Shelly) - Community Water Supply & Distribution System	Medium	High
715	LHTAKO DENE NATION	7058	Quesnel No. 1 - Community Water Supply & Distribution System	High	High
689	LITTLE SHUSWAP LAKE	6840	Quaaout No. 1 - Community Water Supply & Distribution System (South Area)	High	High
689	LITTLE SHUSWAP LAKE	6843	Quaaout No. 1 - Community Water Supply & Distribution System (North Area)	n/a	Medium
689	LITTLE SHUSWAP LAKE	6844	Chum Creek No. 2 - Community Water Supply & Distribution System	n/a	Medium
689	LITTLE SHUSWAP LAKE	6845	North Bay No. 5 (Tappen System) - Community Water Supply & Dist.	High	High

*Note: Systems not inspected in the 2011-2012 API are identified with an asterisk.

High	A system which has several deficiencies in several key areas of assessment
Medium	A system which has minor deficiencies in several areas or major deficiencies in one or two areas
Low	A system which has few or no deficiencies found when the system was inspected
NA	A system that has not been inspected in either the National Assessment or the 2011-2012 API

606	LOWER KOOTENAY	6920	Creston No. 1 - Community Water Supply & Distribution System	High	Medium
695	LOWER NICOLA	*6860	Rockey Pines - Community Water Supply & Distribution System	Low	Low
695	LOWER NICOLA	*6863	Shulus Springs - Community Water Supply & Distribution System	High	High
695	LOWER NICOLA	6864	Joeysaska No. 2 - Water Supply & Distribution System	High	Low

British Columbia Region - Individual First Nation Water Risk Summary 2009-2011 National Assessment and 2011-12 Annual Inspection Results

Band Number	First Nation	System Number	System Name	National Assessment Risk Level	2011-2012 Risk Level
695	LOWER NICOLA	*6865	Zoht No. 4 - Community Water Supply & Distribution System	High	High
598	LOWER SIMILKAMEEN	6906	Blind Creek No. 6 - Community Water Supply & Distribution System	High	High
598	LOWER SIMILKAMEEN	6907	Chopaka No. 7 & 8 - Community Water Supply & Distribution System	High	High
598	LOWER SIMILKAMEEN	6909	Ashnola No. 10 - Community Water Supply & Distribution System	High	High
705	LYTTON	6878	Nickel Palm No. 4 & 4a - Community Water Supply & Distribution System	High	Medium
705	LYTTON	6879	Lytton No. 4e (Nickel Palm) - Community Water Supply & Dist.	n/a	Medium
705	LYTTON	6880	Seah No. 5 - Community Water Supply & Distribution System	Low	Low
705	LYTTON	6881	Stryen No. 9, Nuuautin No. 2, Inkluckcheen No. 21 - Community Water Supply & Dist.	Low	Low
705	LYTTON	6882	Lytton No. 9a And Nkaih No. 10) - Community Water Supply & Distribution System	High	Medium
705	LYTTON	6883	Klahkamich No. 17 - Community Water Supply & Distribution System (MTSA)	High	Low
705	LYTTON	6884	Klickkumcheen No. 18 - Community Water Supply & Distribution System (MTSA)	High	Low
705	LYTTON	6885	Kitzowit No. 20 - Community Water Supply & Distribution	High	Medium

*Note: Systems not inspected in the 2011-2012 API are identified with an asterisk.

High	A system which has several deficiencies in several key areas of assessment
Medium	A system which has minor deficiencies in several areas or major deficiencies in one or two areas
Low	A system which has few or no deficiencies found when the system was inspected
NA	A system that has not been inspected in either the National Assessment or the 2011-2012 API

			System		
705	LYTTON	6886	Nickeyeah No. 25 - Community Water Supply & Distribution System	High	Medium
705	LYTTON	6887	Papyum No. 27 - Community Water Supply & Distribution System	High	Medium
647	MALAHAT FIRST NATION	6792	Malahat No. 11 - Water Supply & Distribution System	High	High

British Columbia Region - Individual First Nation Water Risk Summary
2009-2011 National Assessment and 2011-12 Annual Inspection Results

Band Number	First Nation	System Number	System Name	National Assessment Risk Level	2011-2012 Risk Level
565	MATSQUI	6993	Matsqui Main No. 2 - Community Water Supply & Distribution System	Low	Low
618	MCLEOD LAKE	6927	Mcleod Lake No. 1 - Community Water Supply & Distribution System	High	Medium
618	MCLEOD LAKE	*6928	Mcleod Lake No. 5 - Community Water Supply & Distribution System	n/a	n/a
673	METLAKATLA	6954	S1/2 Tsimpsean No. 2 - Community Water Supply & Distribution System	Low	Low
530	MORICETOWN	6780	Moricetown No. 1- Community Water Supply & Distribution System	Low	Low
557	MOUNT CURRIE	6980	Mount Currie No. 6 - Community Water Supply & Distribution System	Low	Medium
557	MOUNT CURRIE	6981	Mount Currie Ir's: 10, 1, 8, 3 - Community Water Supply & Distribution System	Medium	Medium
630	MOWACHAHT/MUCHALAHT	9784	Tsa Xana No. 18 - Community Water Supply & Distribution System	High	Medium
550	MUSQUEAM	7070	Musqueam No. 2 - Community Water Supply & Distribution System (MTSA)	Low	Low
612	NADLEH WHUTEN	6923	Nautley No. 1 (Fort Fraser) - Community Water Supply & Distribution System	Low	High
612	NADLEH WHUTEN	6924	Seaspunkut No. 4 - Community Water Supply & Distribution	Low	Low

*Note: Systems not inspected in the 2011-2012 API are identified with an asterisk.

High	A system which has several deficiencies in several key areas of assessment
Medium	A system which has minor deficiencies in several areas or major deficiencies in one or two areas
Low	A system which has few or no deficiencies found when the system was inspected
NA	A system that has not been inspected in either the National Assessment or the 2011-2012 API

			System		
614	NAK'AZDLI	6937	NAK'AZDLI - Community Water Supply & Distribution System (MTSA)	Medium	Low
614	NAK'AZDLI	6939	Williams Prairie Meadow No. 1a - Community Water Supply & Distribution System	High	Medium
631	NAMGIS FIRST NATION	6826	Alert Bay No. 1 & No. 1a - Community Water Supply & Distribution System	High	Medium
649	NANOOSE FIRST NATION	6796	Nanoose Ir - Water Supply & Distribution System	Medium	Medium

British Columbia Region - Individual First Nation Water Risk Summary

2009-2011 National Assessment and 2011-12 Annual Inspection Results

Band Number	First Nation	System Number	System Name	National Assessment Risk Level	2011-2012 Risk Level
720	NAZKO FIRST NATION	7064	Nazko No. 20 - Community Water Supply & Distribution System	High	High
690	NESKONLITH	7116	Neskonlith No 1 - Community Water Supply & Distribution System (Denault Subd.)	High	Medium
690	NESKONLITH	6846	Neskonlith No. 2 - Community Water Supply & Distribution System	Low	Low
690	NESKONLITH	6847	Switsemalph No. 3 - Community Water Supply & Distribution System (MTSA)	Low	Low
696	NICOMEN	6866	Nicomen No. 1 - Community Water Supply & Distribution System	High	Medium
671	NISGA'A VILLAGE OF GINGOLX	*9669	Kincolith No. 14 - Community Water Supply & Distribution System	High	High
679	NISGA'A VILLAGE OF GITWINKSIHLKW	*9665	Gitwinksihlkw No. 7 - Community Water Supply & Distribution System	Low	Low
678	NISGA'A VILLAGE OF LAXGALT'SAP	*9663	Lachkalsap No. 9 (Village) - Community Water Supply & Distribution System	High	High
677	NISGA'A VILLAGE OF NEW AIYANSH	*9667	New Aiyansh No. 1 - Community Water Supply & Distribution System	Medium	Medium
699	NOOAITCH	6871	Main Community - Community Water Supply & Distribution System	High	High
699	NOOAITCH	6872	Cluster System #4 - Community Water Supply & Distribution	n/a	Medium

*Note: Systems not inspected in the 2011-2012 API are identified with an asterisk.

High	A system which has several deficiencies in several key areas of assessment
Medium	A system which has minor deficiencies in several areas or major deficiencies in one or two areas
Low	A system which has few or no deficiencies found when the system was inspected
NA	A system that has not been inspected in either the National Assessment or the 2011-2012 API

			System		
699	NOOAITCH	7121	Cluster System #2 - Community Water Supply & Distribution System	n/a	Medium
699	NOOAITCH	7122	Cluster System #3 - Community Water Supply & Distribution System	n/a	Medium
556	N'QUATQUA	6976	Nequatque No. 1 - Community Water Supply & Distribution System	High	Medium
556	N'QUATQUA	6977	Nequatque No. 2 - Water Supply & Distribution System	High	Medium

British Columbia Region - Individual First Nation Water Risk Summary 2009-2011 National Assessment and 2011-12 Annual Inspection Results

Band Number	First Nation	System Number	System Name	National Assessment Risk Level	2011-2012 Risk Level
639	NUCHATLAHT	9792	Oclucje No. 7 - Community Water Supply & Distribution System	High	Medium
539	NUXALK NATION	6958	Bella Coola No. 1 - Community Water Supply & Distribution System	High	High
616	OKANAGAN	6893	Bradley Creek - Community Water Supply & Distribution System	High	High
616	OKANAGAN	6894	Six Mile - Community Water Supply & Distribution System	High	High
616	OKANAGAN	6895	Whiteman Creek - Community Water Supply & Distribution System	High	High
616	OKANAGAN	6896	Round Lake - Community Water Supply & Distribution System	High	High
616	OKANAGAN	6898	Irish Creek - Community Water Supply & Distribution System	High	High
616	OKANAGAN	6899	Madeline Lake - Community Water Supply & Distribution System	n/a	High
616	OKANAGAN	6900	Salmon River - Community Water Supply & Distribution System	High	High
669	OLD MASSETT VILLAGE COUNCIL	6951	Masset No. 1 - Community Water Supply & Distribution System (MTSA)	Low	High
692	OREGON JACK CREEK	6852	Upper Nepa No. 6 - Community Water Supply & Distribution System	High	High
596	OSOYOOS	6901	Osoyoos No. 1 (Main System) - Community Water Supply & Distribution System	High	High

*Note: Systems not inspected in the 2011-2012 API are identified with an asterisk.

High	A system which has several deficiencies in several key areas of assessment
Medium	A system which has minor deficiencies in several areas or major deficiencies in one or two areas
Low	A system which has few or no deficiencies found when the system was inspected
NA	A system that has not been inspected in either the National Assessment or the 2011-2012 API

596	OSOYOOS	6902	Osoyoos No. 1 (Mckinney System) - Community Water Supply & Distribution System	n/a	High
541	OWEEKENO/WUIKINUXV NATION	6960	Katit No. 1 - Community Water Supply & Distribution System	High	Medium
658	PACHEEDAHT FIRST NATION	6804	Gordon River No. 2 - Community Water Supply & Distribution System	n/a	Medium

British Columbia Region - Individual First Nation Water Risk Summary 2009-2011 National Assessment and 2011-12 Annual Inspection Results

Band Number	First Nation	System Number	System Name	National Assessment Risk Level	2011-2012 Risk Level
652	PAUQUACHIN	6799	Cole Bay No. 3 - Community Water Supply & Distribution System (MTSA)	Low	Low
650	PENELAKUT TRIBE	12279	TSUSSIE No. 6 - Community Water Supply & Distribution System (MTSA Halalt FN)	High	Low
650	PENELAKUT TRIBE	6797	Kuper Island No. 7 - Community Water Supply & Distribution System	High	Medium
597	PENTICTON	6903	Penticton No. 1 (L. Village) - Community Water Supply & Distribution System	High	High
597	PENTICTON	6904	Penticton No. 1 (U. Village) - Community Water Supply & Distribution System	High	High
544	PROPHET RIVER FIRST NATION	6817	Prophet River No. 4 - Community Water Supply & Distribution System	High	Medium
651	QUALICUM FIRST NATION	6798	Qualicum - Community Water Supply & Distribution System (MTSA)	Low	Low
633	QUATSINO	7075	Quatsino Subdivision No. 18 - Community Water Supply & Dist. (MTSA)	Medium	Low
615	SAIK'UZ FIRST NATION	6935	Stony Creek No. 1 - Community Water Supply & Distribution System	High	High

*Note: Systems not inspected in the 2011-2012 API are identified with an asterisk.

High	A system which has several deficiencies in several key areas of assessment
Medium	A system which has minor deficiencies in several areas or major deficiencies in one or two areas
Low	A system which has few or no deficiencies found when the system was inspected
NA	A system that has not been inspected in either the National Assessment or the 2011-2012 API

615	SAIK'UZ FIRST NATION	6936	Laketown No. 3 - Community Water Supply & Distribution System	Medium	Medium
567	SAMAHQUAM	6994	Baptiste Smith No. 1b - Community Water Supply & Distribution System	High	Medium
542	SAULTEAU FIRST NATIONS	6816	East Moberly Lake No. 169 - Community Water Supply & Distribution System	High	Medium
568	SCOWLITZ	6995	Scowlitz No. 1 - Community Water Supply & Distribution System	High	High
568	SCOWLITZ	6996	Squawkum Creek No. 3 - Community Water Supply & Distribution System	High	Medium
584	SEABIRD ISLAND	7009	Seabird Island - Water Supply & Distribution System	Low	Low

British Columbia Region - Individual First Nation Water Risk Summary
2009-2011 National Assessment and 2011-12 Annual Inspection Results

Band Number	First Nation	System Number	System Name	National Assessment Risk Level	2011-2012 Risk Level
554	SECHELT	*9790	Sechelt No. 2 - Community Water Supply & Distribution System (MTSA)	Low	Low
569	SEMIAHMOO	*6997	SEMIAHMOO IR - Community Water Supply & Distribution System (MTSA)	High	High
595	SETON LAKE	7040	Slosh No. 1 (Shalath) - Community Water Supply & Distribution System	High	Medium
595	SETON LAKE	7041	Slosh No. 1 (Seton Portage) - Community Water Supply & Distribution System	High	Medium
595	SETON LAKE	7042	Slosh No. 1 (Skiel Mtn) - Community Water Supply & Distribution System	Low	Medium
698	SHACKAN	6869	Main Village - Community Water Supply & Distribution System	High	High
605	SHUSWAP	6918	Shuswap Village - Community Water Supply & Distribution System	Medium	Medium
605	SHUSWAP	6919	Stoddard Village - Community Water Supply & Distribution System	High	Medium
570	SHXWHÁ:Y VILLAGE	9858	Skway No. 5 - Community Water Supply & Distribution System (MTSA)	Medium	Low

*Note: Systems not inspected in the 2011-2012 API are identified with an asterisk.

- High A system which has several deficiencies in several key areas of assessment
- Medium A system which has minor deficiencies in several areas or major deficiencies in one or two areas
- Low A system which has few or no deficiencies found when the system was inspected
- NA A system that has not been inspected in either the National Assessment or the 2011-2012 API

587	SHXW'OW'HAMEL FIRST NATION	7025	Ohamil No. 1 - Community Water Supply & Distribution System	High	Medium
691	SIMPCW FIRST NATION	6848	Newhykulston Creek - Main Village- Community Water Supply & Dist.	High	Low
691	SIMPCW FIRST NATION	6849	Chinook Cove - Community Water Supply & Distribution System	Medium	Low
691	SIMPCW FIRST NATION	6850	Louisa Jules - Community Water Supply & Distribution System	High	Medium
706	SISKA	6888	Siska Flat No. 3 - Community Water Supply & Distribution System	High	Medium
706	SISKA	6889	Siska Flat No. Water Supply & Distribution System	High	Medium

British Columbia Region - Individual First Nation Water Risk Summary 2009-2011 National Assessment and 2011-12 Annual Inspection Results

Band Number	First Nation	System Number	System Name	National Assessment Risk Level	2011-2012 Risk Level
562	SKATIN NATIONS	6985	Skookumchuck No. 4 - Community Water Supply & Distribution System	High	Medium
582	SKAWAHLOOK FIRST NATION	7011	Ruby Creek No. 2 - Community Water Supply & Distribution System	High	Medium
687	SKEETCHESTN	6837	Skeetchestn (Main Community) - Community Water Supply & Distribution System	Medium	High
687	SKEETCHESTN	6838	Skeetchestn (Main Community)- Community Water Supply & Distribution System	High	High
670	SKIDEGATE	6952	Skidegate No. 1 - Community Water Supply & Distribution System	Low	High
707	SKUPPAH	6890	Skuppah No. 2 - Community Water Supply & Distribution System	High	Low
708	SKUPPAH	6891	Skuppah No. 4 - Community Water Supply & Distribution System	n/a	Low
573	SKWAH	7114	Skwah No. 4 - Community Water Supply & Distribution System (MTSA)	Low	Low
554	SLIAMMON	6963	Sliammon No. 1 - Community Water Supply & Distribution System	High	Low
648	SNUNEYMUXW FIRST NATION	6793	Nanaimo Town No. 1 - Community Water Supply & Distribution System (MTSA)	Low	Low

*Note: Systems not inspected in the 2011-2012 API are identified with an asterisk.

- High A system which has several deficiencies in several key areas of assessment
- Medium A system which has minor deficiencies in several areas or major deficiencies in one or two areas
- Low A system which has few or no deficiencies found when the system was inspected
- NA A system that has not been inspected in either the National Assessment or the 2011-2012 API

648	SNUNEYMUXW FIRST NATION	6794	Nanaimo River No. 3 - Community Water Supply & Distribution System (MTSA)	Low	Low
648	SNUNEYMUXW FIRST NATION	6795	Nanaimo River No. 4 - Community Water Supply & Distribution System (MTSA)	Low	Low
716	SODA CREEK	7059	Soda Creek No. 1 - Community Water Supply & Distribution System	Low	Low
716	SODA CREEK	7060	Deep Creek No. 2 - Community Water Supply & Distribution System	Low	Low
656	SONGHEES FIRST NATION	9788	New Songhees No. 1a - Water Supply & System (MTSA)	Low	Low

British Columbia Region - Individual First Nation Water Risk Summary
2009-2011 National Assessment and 2011-12 Annual Inspection Results

Band Number	First Nation	System Number	System Name	National Assessment Risk Level	2011-2012 Risk Level
572	SOOWAHLIE	6999	Soowahlie No. 14 - Community Water Supply & Distribution System	High	Medium
600	SPLATSIN FIRST NATION	6911	Enderby No. 2 (Canyon) - Community Water Supply & Distribution System	High	High
600	SPLATSIN FIRST NATION	6912	Enderby No. 2 (Jack Pine) - Community Water Supply & Distribution System	High	High
709	SPUZZUM	6892	Spuzzum No. 1 - Community Water Supply & Distribution System	Low	Low
555	SQUAMISH	6964	Mission No. 1 - Community Water Supply & Distribution System (MTSA)	Medium	Low
555	SQUAMISH	6965	Seymour Creek No. 2 - Community Water Supply & Distribution System (MTSA)	Low	Low
555	SQUAMISH	6966	Capilano No. 5 - Community Water Supply & Distribution System (MTSA)	Low	Low
555	SQUAMISH	6972	Cheakamus No. 11 - Community Water Supply & Distribution System	High	Medium
555	SQUAMISH	6974	Waiwakum No. 14 - Community Water Supply & Distribution System (MTSA)	Low	Low

*Note: Systems not inspected in the 2011-2012 API are identified with an asterisk.

High	A system which has several deficiencies in several key areas of assessment
Medium	A system which has minor deficiencies in several areas or major deficiencies in one or two areas
Low	A system which has few or no deficiencies found when the system was inspected
NA	A system that has not been inspected in either the National Assessment or the 2011-2012 API

555	SQUAMISH	6975	Stawamus No. 24 - Community Water Supply & Distribution System (MTSA)	Low	Low
574	SQUIALA FIRST NATION	7000	Squiaala No. 7 - Community Water Supply & Distribution System (MTSA)	Medium	Low
602	ST. MARY'S	6915	Kootenay No. 1 - Community Water Supply & Distribution System	High	Medium
613	STELLAT'EN FIRST NATION	6932	Northside Subdivision - Community Water Supply & Distribution System	High	High
613	STELLAT'EN FIRST NATION	6933	Southside/Rose Dennes - Community Water Supply & Distribution System	n/a	Medium
613	STELLAT'EN FIRST NATION	6934	Southside Area 4/Gaspard Casimel - Water Supply & Dist.	n/a	Medium

British Columbia Region - Individual First Nation Water Risk Summary 2009-2011 National Assessment and 2011-12 Annual Inspection Results

Band Number	First Nation	System Number	System Name	National Assessment Risk Level	2011-2012 Risk Level
559	STS'AILES	6982	Chehalis No. 5 - Community Water Supply & Distribution System	High	Medium
723	STSWECEM'C XGAT'TEM FIRST NATION	7053	Canoe Creek No. 1 - Community Water Supply & Distribution System	Low	High
723	STSWECEM'C XGAT'TEM FIRST NATION	7054	Dog Creek No. 1 - Community Water Supply & Distribution System	High	Medium
641	STZ'UMINUS FIRST NATION	12280	Squaw-Hay-One No.11 - Community Water Supply & Distribution System (MTSA)	Medium	Low
641	STZ'UMINUS FIRST NATION	6788	Oyster Bay No. 12 (North) - Community Water Supply & Distribution System	Medium	High
641	STZ'UMINUS FIRST NATION	6789	Chemainus No. 13 - Community Water Supply & Distribution System	Medium	Medium
578	SUMAS FIRST NATION	7005	Upper Sumas No. 6 - Community Water Supply & Distribution System	High	Low
682	TAHLTAN	6949	Telegraph Creek No. 6 - Community Water Supply & Distribution System	High	High

*Note: Systems not inspected in the 2011-2012 API are identified with an asterisk.

- High A system which has several deficiencies in several key areas of assessment
- Medium A system which has minor deficiencies in several areas or major deficiencies in one or two areas
- Low A system which has few or no deficiencies found when the system was inspected
- NA A system that has not been inspected in either the National Assessment or the 2011-2012 API

682	TAHLTAN	6950	Dease Lake No. 9 - Community Water Supply & Distribution System	High	High
608	TAKLA LAKE FIRST NATION	6931	North Takla Lake No. 7 - Community Water Supply & Distribution System	High	Low
596	T'IT'Q'ET	7034	Towinock No. 2 - Community Water Supply & Distribution System	High	Medium
593	T'IT'Q'ET	7035	Mccartney's Flat No. 4 - Community Water Supply & Distribution System	High	High
593	T'IT'Q'ET	7036	Seton Lake No. 5 - Community Water Supply & Distribution System	Medium	Medium
593	T'IT'Q'ET	7037	Lillooet No. 1 (T'it'q'et Heights Subd) - Community Water Supply & Distribution System	Low	Medium
688	TK'EMLÚPS TE SECWÉPEMC	6839	Kamloops No. 1 - Community Water Supply & Dis.System	Low	Low

British Columbia Region - Individual First Nation Water Risk Summary 2009-2011 National Assessment and 2011-12 Annual Inspection Results

Band Number	First Nation	System Number	System Name	National Assessment Risk Level	2011-2012 Risk Level
660	Tla-o-qui-aht First Nations	6806	Opitsat No. 1 - Community Water Supply & Distribution System	Medium	Low
660	Tla-o-qui-aht First Nations	6807	Esowista No. 3 - Community Water Supply & Distribution System	Low	Low
632	Tlatlasikwala	6827	Hope Island No. 1 - Community Water Supply & Distribution System	Medium	Medium
617	Tl'azt'en nation	6940	Tache No. 1 - Community Water Supply & Distribution System	Medium	Low
617	Tl'azt'en nation	6941	Binche No. 2 - Community Water Supply & Distribution System	Low	Medium
617	Tl'azt'en nation	6943	Dzitline Lee No. 9 (Middle River Aka Gelangle 1) - Community Water Supply & Dist.	High	High
712	Tl'etingox-t'in Government Office	7048	Anahim's Flat No. 1 (Main System) - Community Water Supply & Dist.	High	Medium
712	Tl'etingox-t'in Government Office	*7052	Anahim's Flat No. 1 - Community Water Supply & Distribution System	n/a	n/a

*Note: Systems not inspected in the 2011-2012 API are identified with an asterisk.

- High A system which has several deficiencies in several key areas of assessment
- Medium A system which has minor deficiencies in several areas or major deficiencies in one or two areas
- Low A system which has few or no deficiencies found when the system was inspected
- NA A system that has not been inspected in either the National Assessment or the 2011-2012 API

712	Tl'etinqox-t'in Government Office	*7049	Anahim's Meadow No. 2 & 2a (E. System) - Community Water Supply & Dist.	n/a	n/a
712	Tl'etinqox-t'in Government Office	*7050	Anahim's Meadow No. 2 & 2a (W. System) - Community Water Supply & Dist.	n/a	n/a
603	Tobacco plains	6916	Tobacco Plains No. 2 - Community Water Supply & Distribution System	Medium	Low
718	Toosey	7062	Toosey No. 1 - Community Water Supply & Distribution System	High	High
666	Toquaht	*7123	Macoah No. 1 - Community Water Supply & Distribution System	High	High
653	Tsartlip	9836	South Saanich No. 1 - Community Water Supply & Distribution System (MTSA)	Low	Low
651	Tsawout first nation	6800	East Saanich No. 2- Water Supply & Dis. System (MTSA)	Low	Low

British Columbia Region - Individual First Nation Water Risk Summary 2009-2011 National Assessment and 2011-12 Annual Inspection Results

Band Number	First Nation	System Number	System Name	National Assessment Risk Level	2011-2012 Risk Level
577	TSAWWASSEN FIRST NATION	*7004	Tsawwassen - Community Water Supply & Distribution System (MTSA)	Low	Low
609	TSAY KEH DENE	7106	Finlay River - Community Water Supply & Distribution System	High	Medium
665	TSESHAHT	6813	Tsahaheh No. 1 - Community Water Supply & Distribution System	Medium	Medium
655	TSEYCUM	6801	Union Bay No. 4 - Community Water Supply & Distribution System (MTSA)	Low	Low
594	TS'KW'AYLAXW FIRST NATION	7038	Pavilion No. 1 - Community Water Supply & Distribution System	Medium	High
594	TS'KW'AYLAXW FIRST NATION	7039	Marble Canyon No. 3 (3a) - Community Water Supply & Distribution System	High	Medium
549	TSLEIL-WAUTUTH NATION	6961	Burrard Inlet No. 3- Community Water Supply & Distribution System (MTSA)	High	Low
657	T'SOU-KE FIRST NATION	6802	T'sou-Ke No. 1 - Community Water Supply & Distribution System (MTSA)	Low	Low

*Note: Systems not inspected in the 2011-2012 API are identified with an asterisk.

High	A system which has several deficiencies in several key areas of assessment
Medium	A system which has minor deficiencies in several areas or major deficiencies in one or two areas
Low	A system which has few or no deficiencies found when the system was inspected
NA	A system that has not been inspected in either the National Assessment or the 2011-2012 API

657	T'SOU-KE FIRST NATION	6803	T'sou-Ke No. 2 - Community Water Supply & Distribution System (MTSA)	Low	Low
575	TZEACHTEN	7003	Tzeachten No. 13 - Community Water Supply & Distribution System	Low	Low
667	UCHUCKLESAHT	*6814	Elhlateese No. 2 - Community Water Supply & Distribution System	High	High
668	UCLUELET FIRST NATION	*6815	Ittatsoo No. 1 - Community Water Supply & Distribution System (MTSA)	Low	Low
722	ULKATCHO	7066	Squinas No. 2 - Community Water Supply & Distribution System	n/a	Low
722	ULKATCHO	7067	Ulkatcho No. 14a - Community Water Supply & Distribution System	Low	Low
588	UNION BAR	*17047	Puckatholetchin Ir#11 - Community	n/a	n/a

British Columbia Region - Individual First Nation Water Risk Summary

2009-2011 National Assessment and 2011-12 Annual Inspection Results

Band Number	First Nation	System Number	System Name	National Assessment Risk Level	2011-2012 Risk Level
697	UPPER NICOLA	6867	Nicola Lake No. 1 - Community Water Supply & Distribution System	High	High
697	UPPER NICOLA	6868	Douglas Lake No. 3 - Community Water Supply & Distribution System	High	High
599	UPPER SIMILKAMEEN	6910	Chuchwayha No. 2 - Community Water Supply & Distribution System	High	High
545	WEST MOBERLY FIRST NATIONS	6819	West Moberly Lake No. 168a - Community Water Supply & Distribution System	High	High
601	WESTBANK FIRST NATION	*6913	Tsinstikeptum No. 9 - Community Water Supply & Distribution System	Low	Low
601	WESTBANK FIRST NATION	*6914	Tsinstikeptum No. 10 - Community Water Supply & Distribution System	Low	Low
725	WET'SUWET'EN FIRST NATION	6921	Palling No. 1 - Community Water Supply & Distribution System	High	Medium

*Note: Systems not inspected in the 2011-2012 API are identified with an asterisk.

High	A system which has several deficiencies in several key areas of assessment
Medium	A system which has minor deficiencies in several areas or major deficiencies in one or two areas
Low	A system which has few or no deficiencies found when the system was inspected
NA	A system that has not been inspected in either the National Assessment or the 2011-2012 API

725	WET'SUWET'EN FIRST NATION	6922	Duncan Lake No. 2 - Community Water Supply & Distribution System	High	Medium
702	WHISPERING PINES/CLINTON	7073	Whispering Pines No. 4 - Community Water Supply & Distribution System	High	High
702	WHISPERING PINES/CLINTON	7074	Whispering Pines No. 4 - Community Water Supply & Dist. (Subd. System)	High	High
719	WILLIAMS LAKE	7063	Williams Lake No. 1 - Community Water Supply & Distribution System	High	High
592	XAXLI'P	7031	Fountain No. 1 - Community Water Supply & Distribution System	High	Medium
592	XAXLI'P	7033	Chilhil No. 6 - Community Water Supply & Distribution System	High	Medium
714	XENI GWET'IN FIRST NATIONS GOVERNMENT	7055	Chilco Lake No. 1a - Community Water Supply & Distribution System	High	High
714	XENI GWET'IN FIRST NATIONS GOVERNMENT	7056	Lohbiee No. 3 - Community Water Supply & Distribution System	High	High

British Columbia Region - Individual First Nation Water Risk Summary
2009-2011 National Assessment and 2011-12 Annual Inspection Results

Band Number	First Nation	System Number	System Name	National Assessment Risk Level	2011-2012 Risk Level
714	XENI GWET'IN FIRST NATIONS	*7057	Lezbye No. 6 - Community Water Supply & Dis. System	n/a	n/a
576	YAKWEAKWIOOSE	9671	Yakweakwioose No. 12 - Community Water Supply & Distribution System (MTSA)	Low	Low
589	YALE FIRST NATION	7026	Stullawheets No. 8 - Community Water Supply & Distribution System	High	Medium
589	YALE FIRST NATION	7027	Lukseetsissum No. 9 - Community Water Supply & Distribution System	High	Medium
728	YEKOOICHE	6942	Ye Koo Che No. 3 - Community Water Supply & Distribution System	High	Medium
717	YUNESIT'IN GOVERNMENT	7061	Stone No. 1 - Community Water Supply & Distribution System	Medium	Low

*Note: Systems not inspected in the 2011-2012 API are identified with an asterisk.

- High A system which has several deficiencies in several key areas of assessment
- Medium A system which has minor deficiencies in several areas or major deficiencies in one or two areas
- Low A system which has few or no deficiencies found when the system was inspected
- NA A system that has not been inspected in either the National Assessment or the 2011-2012 API

British Columbia Region - Individual First Nation Wastewater Risk Summary

2009-2011 National Assessment and 2011-12 Annual Inspection Results

Band Number	First Nation	System Number	System Name	National Assessment Risk Level	2011-2012 Risk Level
709	?ESDILAGH FIRST NATION	7616	Alexandria No. 3- Community Sewage Collection & Treatment System	n/a	Medium
684	ADAMS LAKE	17088	Sahhalkum No.4 - Community Wastewater System (MTSA)	Low	Low
659	AHOUSAHT	7547	Maaqtusiis Village - Community Sewage Collection & Treatment System	Medium	High
558	AITCHELITZ	7653	Aitchelitch No. 9 - Community Sewage Collection & Treatment System	Low	Low
710	ALEXIS CREEK	7617	Redstone Flat No. 1- Community Sewage Collection & Treatment System C429	Medium	Low
640	BEECHER BAY	7535	Beecher Bay No. 1- Community Sewage Collection & Treatment System	High	Medium
547	BLUEBERRY RIVER FIRST NATIONS	7556	Blueberry River No. 205 - Community Sewage Collection & Treatment System	Medium	Medium
619	BURNS LAKE	7624	Burns Lake No. 18- Community Sewage Collection & Treatment System (MTSA)	Low	Low
622	CAMPBELL RIVER	7692	Campbell River No. 11- Community Sewage Collection & Treatment System (MTSA)	Medium	Low
713	CANIM LAKE	9755	Canim Lake No. 1 (E. Subd) - Community Sewage Collection & Treatment System	Medium	Low
623	CAPE MUDGE	9780	Cape Mudge No. 10 - Community Sewage Collection & Treatment System	Medium	Low
623	CAPE MUDGE	9781	Quinsam No. 12 - Community Sewage Collection & Treatment System (MTSA)	Low	Low
584	CHEAM	17058	Cheam No. 1- East Hill Subdiv. Community Wastewater System	Medium	Medium
693	COLDWATER	7563	Coldwater No. 1 - Community Sewage Collection & Treatment System	Medium	Low
642	COWICHAN	9775	Cowichan No 1 - Community Sewage Collection & Treatment System	Medium	Low

*Note: Systems not inspected in the 2011-2012 API are identified with an asterisk.

High	A system which has several deficiencies in several key areas of assessment
Medium	A system which has minor deficiencies in several areas or major deficiencies in one or two areas
Low	A system which has few or no deficiencies found when the system was inspected
NA	A system that has not been inspected in either the National Assessment or the 2011-2012 API

British Columbia Region - Individual First Nation Wastewater Risk Summary

2009-2011 National Assessment and 2011-12 Annual Inspection Results

Band Number	First Nation	System Number	System Name	National Assessment Risk Level	2011-2012 Risk Level
635	DA'NAXDA'XW FIRST NATION	17022	Dead Point 5	Medium	Medium
548	DOIG RIVER	7557	Doig River No. 206 - Community Sewage Collection & Treatment System	Low	Low
634	EHATTESAHT	9777	Ehatis No. 11 - Community Sewage Collection & Treatment System (MTSA)	Low	High
711	ESK'ETEMC	17100	Alkali Lake No.1 - Eagleview Ridge ("Bench Subdiv") Community Wastewater System	Low	Low
711	ESK'ETEMC	17101	Alkali Lake No.1 - Mobile Home Park ("South Bench") Community Wastewater System	Low	Low
711	ESK'ETEMC	7913	Alkali Lake No 1 - Community Sewage Collection & Treatment System	Low	Low
644	ESQUIMALT	7536	Esquimalt - Community Sewage Collection & Treatment System	Low	Low
543	FORT NELSON FIRST NATION	7553	Fort Nelson No. 2 - Community Sewage Collection & Treatment System	Medium	Low
531	GITANMAAX	7531	Gitanmaax No. 1 - Community Sewage Collection & Treatment System (MTSA)	Medium	Low
537	GITANYOW	7753	Gitanyow No 1 - Community Sewage Collection & Treatment System	Low	Low
535	GITSEGUCLA	7533	Gitsegukla No. 1- Community Sewage Collection & Treatment System	Medium	Low
536	GITWANGAK	17087	Gitwangak 1 - Community Wastewater Treatment & Collection System	Low	Low
672	GITXAALA NATION	7591	Dolphin Island No. 1 - Community Sewage Collection & Treatment System	Medium	High
724	GWA'SALA-NAKWAXDA'XW	7559	Tsulquate No. 4 - Community Sewage Collection & Treatment System (MTSA)	Medium	Medium
627	GWAWAENUK TRIBE	7691	Hopetown No. 10a - Community Sewage Collection & Treatment System	High	High

*Note: Systems not inspected in the 2011-2012 API are identified with an asterisk.

High	A system which has several deficiencies in several key areas of assessment
Medium	A system which has minor deficiencies in several areas or major deficiencies in one or two areas
Low	A system which has few or no deficiencies found when the system was inspected
NA	A system that has not been inspected in either the National Assessment or the 2011-2012 API

British Columbia Region - Individual First Nation Wastewater Risk Summary

2009-2011 National Assessment and 2011-12 Annual Inspection Results

Band Number	First Nation	System Number	System Name	National Assessment Risk Level	2011-2012 Risk Level
534	HAGWILGET VILLAGE	7534	Hagwilget No. 1 - Community Sewage Collection & Treatment System	Medium	Low
676	HAISLA NATION	7587	Kitamaat No. 2 - Community Sewage Collection & Treatment System	Medium	Medium
546	HALFWAY RIVER FIRST NATION	7555	Halfway River No. 168 - Community Sewage Collection & Treatment System	Medium	Medium
675	HARTLEY BAY	7594	Kulkayu (Hartley Bay) No. 4 - Community Sewage Collection & Treatment System	High	High
538	HEILTSUK	7595	Bella Bella No. 1 - Community Sewage Collection & Treatment System	Medium	Medium
661	HESQUIAHT	7550	Refuge Cove No. 6 - Community Sewage Collection & Treatment System	Low	Medium
552	HOMALCO	7638	Homalco No. 9 - Community Sewage Collection & Treatment System (MTSA)	Low	Low
664	HUPACASATH FIRST NATION	17099	Ahaswinis Wastewater (MTSA)	Low	Low
638	KA:'YU:'K'T'H'/CHE:K:TLES7ET'H' FIRST NATIONS	*7561	Houpsitas No. 6 - Community Sewage Collection & Treatment System	High	High
563	KATZIE	7608	Katzie No. 1 - Community Sewage Collection & Treatment System - System (MTSA)	Medium	Low
563	KATZIE	17098	Katzie No. 2 - Community Sewage Collection & Treatment System (MTSA)	Medium	Low
532	KISPLOX	7532	Kisplox No. 1 - Community Sewage Collection & Treatment System	Medium	Low
540	KITASOO	7596	Kitasoo No. 1 (S. Shore) - Community Sewage Collection & Treatment System	Medium	Medium
540	KITASOO	7597	Kitasoo No. 1 (N. Shore) - Community Sewage Collection & Treatment System	Medium	Medium

*Note: Systems not inspected in the 2011-2012 API are identified with an asterisk.

High	A system which has several deficiencies in several key areas of assessment
Medium	A system which has minor deficiencies in several areas or major deficiencies in one or two areas
Low	A system which has few or no deficiencies found when the system was inspected
NA	A system that has not been inspected in either the National Assessment or the 2011-2012 API

680	KITSELAS	17048	Kulspai No. 6 - Community Sewage Collection & Treatment System	Low	Low
-----	----------	-------	--	-----	-----

British Columbia Region - Individual First Nation Wastewater Risk Summary

2009-2011 National Assessment and 2011-12 Annual Inspection Results

Band Number	First Nation	System Number	System Name	National Assessment Risk Level	2011-2012 Risk Level
681	KITSUMKALUM	7588	Kitsumkaylum No. 1 - Community Sewage Collection & Treatment System	Low	Low
553	KLAHOOSE FIRST NATION	7600	Tork No. 7 - Community Sewage Collection & Treatment System	High	Medium
721	KLUSKUS	17059	Kluskus #1 - Community Sewage System	Medium	Low
624	K'ÓMOKS FIRST NATION	9757	Comox IR #1 - Community Sewage Collection & Treatment System (MTSA)	Low	Low
626	KWAKIUTL	7769	Fort Rupert No. 1 - Community Sewage Collection & Treatment System (MTSA)	Medium	Low
625	KWICKSUTAINIUK-AH-KWAW-AH-MISH	7558	Gwayasdums No. 1 - Community Sewage Collection & Treatment System	High	Low
560	KWIKWETLEM FIRST NATION	17024	Coquitlam 1 Wastewater System	High	Low
607	LAKE BABINE NATION	7575	Babine No. 6 (Fort Babine) - Community Sewage Collection & Treatment System	Low	Low
607	LAKE BABINE NATION	17097	Woyenne No. 27 - Wastewater System (MTSA With Burns Lake)	Low	Low
643	LAKE COWICHAN FIRST NATION	17084	Cowichan Lake - Community Wastewater Collection System (MTSA)	Low	Low
674	LAX-KW'ALAAMS	7593	Lax Kw'alaams No. 1 - Community Sewage Collection & Treatment System	Medium	Medium
579	LEQ' A: MEL FIRST NATION	17094	Holachten No. 8 - Community Wastewater System	Medium	Low
579	LEQ' A: MEL FIRST NATION	17095	Skweahm No. 10 - Community Wastewater System	Medium	Low
715	LHTAKO DENE NATION	7672	Quesnel No. 1 - Community Sewage Collection & Treatment System (MTSA)	High	Low
715	LHTAKO DENE NATION	7673	Dragon Lake No. 3 - Community Sewage Collection & Treatment System (MTSA)	n/a	Low

*Note: Systems not inspected in the 2011-2012 API are identified with an asterisk.

High	A system which has several deficiencies in several key areas of assessment
Medium	A system which has minor deficiencies in several areas or major deficiencies in one or two areas
Low	A system which has few or no deficiencies found when the system was inspected
NA	A system that has not been inspected in either the National Assessment or the 2011-2012 API

695	LOWER NICOLA	17093	Shulus School And Subdivision Wastewater System	Low	Low
705	LYTTON	7565	Klahkamich No. 17 - Community Sewage Collection & Treatment System (MTSA)	Low	Low

British Columbia Region - Individual First Nation Wastewater Risk Summary
2009-2011 National Assessment and 2011-12 Annual Inspection Results

Band Number	First Nation	System Number	System Name	National Assessment Risk Level	2011-2012 Risk Level
705	LYTTON	7564	Klickkumcheen No. 18 - Community Sewage Collection & Treatment System (MTSA)	Low	Low
647	MALAHAT FIRST NATION	7537	Malahat No. 11 - Community Sewage Collection & Treatment System	Medium	Low
565	MATSQUI	7609	Matsqui Main No. 2 - Community Sewage Collection & Treatment System (MTSA)	Low	Low
618	MCLEOD LAKE	7574	Mcleod Lake No. 5 - Community Sewage Collection & Treatment System	n/a	Low
673	METLAKATLA	7592	S1/2 Tsimpsean No. 2 - Community Sewage Collection & Treatment System	Medium	High
530	MORICETOWN	7530	Moricetown No. 1- Community Sewage Collection & Treatment System	Medium	Medium
557	MOUNT CURRIE	7607	Mount Currie No. 6 - Community Sewage Collection & Treatment System	Medium	Medium
557	MOUNT CURRIE	17045	Mount Currie	Medium	Medium
630	MOWACHAHT/MUCHALAHT	9785	Tsa Xana No. 18 - Community Sewage Collection & Treatment System (MTSA)	Medium	Low
550	MUSQUEAM	7626	Musqueam No. 2 - Community Sewage Collection & Treatment System (MTSA)	Medium	Low
612	NADLEH WHUTEN	7570	Nautley No. 1 (S. Fort Fraser) - Community Sewage Collection & Treatment System	Low	Low
612	NADLEH WHUTEN	7571	Nautley No. 1 (N. Fort Fraser) - Community Sewage Collection & Treatment System	Low	Low

*Note: Systems not inspected in the 2011-2012 API are identified with an asterisk.

High	A system which has several deficiencies in several key areas of assessment
Medium	A system which has minor deficiencies in several areas or major deficiencies in one or two areas
Low	A system which has few or no deficiencies found when the system was inspected
NA	A system that has not been inspected in either the National Assessment or the 2011-2012 API

612	NADLEH WHUTEN	7572	Seaspunkt No. 4 (W. End) - Community Sewage Collection & Treatment System	Medium	Medium
612	NADLEH WHUTEN	7573	Seaspunkt No. 4 (E. End - Lejac) - Community Sewage Collection & Treatment System	Low	Low
614	NAK'AZDLI	7583	Nak'azdli - Community Sewage Collection & Treatment System	Low	Low

British Columbia Region - Individual First Nation Wastewater Risk Summary

2009-2011 National Assessment and 2011-12 Annual Inspection Results

Band Number	First Nation	System Number	System Name	National Assessment Risk Level	2011-2012 Risk Level
614	NAK'AZDLI	7847	Williams Prairie Meadow No. 1a - Community Sewage Collection & Treatment System	Low	Low
631	NAMGIS FIRST NATION	7560	Alert Bay No. 1 & No. 1a - Community Sewage Collection & Treatment System	Low	Low
649	NANOOSE FIRST NATION	17092	Nanoose IR - Community Wastewater System	Low	Low
671	NISGA'A VILLAGE OF GINGOLX	*9670	Kincolith No. 14 - Community Sewage Collection & Treatment System	Medium	Medium
679	NISGA'A VILLAGE OF GITWINKSIHLKW	*9666	Gitwinksihlkw No. 7 - Community Sewage Collection & Treatment System	Low	Low
678	NISGA'A VILLAGE OF LAXGALT'SAP	*9664	Lachkalsap No. 9 - Community Sewage Collection & Treatment System	Low	Low
677	NISGA'A VILLAGE OF NEW AIYANSH	*9668	New Aiyansh No. 1 - Community Sewage Collection & Treatment System	Medium	Medium
539	NUXALK NATION	7866	Bella Coola No. 1 - Community Sewage Collection & Treatment System	Medium	Low
669	OLD MASSETT VILLAGE COUNCIL	7589	Masset No. 1 - Community Sewage Collection & Treatment System	Low	Low
596	OSOYOOS	7566	Osoyoos No. 1 - Community Sewage Collection & Treatment System	Low	Low
541	OWEEKENO/WUIKINUXV NATION	17050	Katit No. 1 - West Community Wastewater System	n/a	Medium
541	OWEEKENO/WUIKINUXV NATION	7598	Katit No. 1 - Community Sewage Collection & Treatment System	Medium	Medium

*Note: Systems not inspected in the 2011-2012 API are identified with an asterisk.

High	A system which has several deficiencies in several key areas of assessment
Medium	A system which has minor deficiencies in several areas or major deficiencies in one or two areas
Low	A system which has few or no deficiencies found when the system was inspected
NA	A system that has not been inspected in either the National Assessment or the 2011-2012 API

652	PAUQUACHIN	7543	Cole Bay No. 3 - Community Sewage Collection & Treatment System (MTSA)	Low	Low
650	PENELAKUT TRIBE	7539	Kuper Island No. 7 (E. Village) - Community Sewage Collection & Treatment System	High	Low
650	PENELAKUT TRIBE	7540	Kuper Island No. 7 (W. Village) - Community Sewage Collection & Treatment System	Medium	Medium
633	QUATSINO	7627	Quatsino Subd. No. 18 Sewage Collect & Treat S.(MTSA)	Medium	Low

British Columbia Region - Individual First Nation Wastewater Risk Summary

2009-2011 National Assessment and 2011-12 Annual Inspection Results

Band Number	First Nation	System Number	System Name	National Assessment Risk Level	2011-2012 Risk Level
615	SAIK'UZ FIRST NATION	7581	Stony Creek No. 1 - Community Sewage Collection & Treatment System	Low	Medium
615	SAIK'UZ FIRST NATION	7582	Laketown No. 3 - Community Sewage Collection & Treatment System	Low	Low
568	SCOWLITZ	7610	Scowlitz No. 1 - Community Sewage Collection & Treatment System	Medium	Low
568	SCOWLITZ	7611	Squawkum Creek No. 3 - Community Sewage Collection & Treatment System	Medium	Low
581	SEABIRD ISLAND	17060	Seabird Island - Community Wastewater Supply & Distribution System	Low	Low
551	SECHELT	*9791	Sechelt No. 2 - Community Sewage Collection & Treatment System (MTSA)	Low	Low
570	SHXWHÁ:Y VILLAGE	9787	Skway No. 5 - Community Sewage Collection & Treatment System (MTSA)	Low	Low
562	SKATIN NATIONS	17049	Skatin Nations - Skookumchuck 4 - Community Sewage Collection & Treatment	Medium	Medium
670	SKIDEGATE	7590	Skidegate No. 1 - Community Sewage Collection & Treatment System	Medium	Medium
571	SKOWKALE	17074	Skowkale - Sanitary Community Collection System IR 10 IR 11(MTSA Ls/Forcemain)	Low	Low
573	SKWAH	7654	Skwah No. 4 - Community Sewage Collection & Treatment System	Low	Low

*Note: Systems not inspected in the 2011-2012 API are identified with an asterisk.

High	A system which has several deficiencies in several key areas of assessment
Medium	A system which has minor deficiencies in several areas or major deficiencies in one or two areas
Low	A system which has few or no deficiencies found when the system was inspected
NA	A system that has not been inspected in either the National Assessment or the 2011-2012 API

			(MTSA)		
554	SLIAMMON	7601	Sliammon No. 1 - Community Sewage Collection & Treatment System	Medium	Medium
648	SNUNEYMUXW FIRST NATION	7538	Nanaimo Town No. 1 - Community Sewage Collection & Treatment System (MTSA)	Medium	Low
656	SONGHEES FIRST NATION	9789	New Songhees No. 1a - Community Sewage Collection & Treatment System (MTSA)	Low	Low
555	SQUAMISH	7602	Mission No. 1 - Community Sewage Collection & Treatment System (MTSA)	Low	Low

British Columbia Region - Individual First Nation Wastewater Risk Summary 2009-2011 National Assessment and 2011-12 Annual Inspection Results

Band Number	First Nation	System Number	System Name	National Assessment Risk Level	2011-2012 Risk Level
555	SQUAMISH	7603	Seymour Creek No. 2 - Community Sewage Collection & Treatment System (MTSA)	Low	Low
555	SQUAMISH	7604	Capilano No. 5 - Community Sewage Collection & Treatment System (MTSA)	Low	Low
555	SQUAMISH	7605	Waiwakum No. 14 - Community Sewage Collection & Treatment System (MTSA)	Low	Low
574	SQUIALA FIRST NATION	17046	Squiaala IR #7 - Community Sewage Collection & Treatment System	Low	Low
613	STELLAT'EN FIRST NATION	7578	Stellaquo (Stella) No. 1 (Southside) - Community Sewage Collection & Treatment	n/a	Low
613	STELLAT'EN FIRST NATION	7579	Stellaquo (Stella) No. 1 (Northside) - Community Sewage Collection & Treatment	Low	Medium
641	STZ'UMINUS FIRST NATION	17061	Chemainus #13 - Sewage Collection And Treatment	Low	Low
578	SUMAS FIRST NATION	7615	Upper Sumas No. 6 - Community Sewage Collection & Treatment System (MTSA)	Low	Low
608	TAKLA LAKE FIRST NATION	7577	North Takla Lake No. 7 - Community Sewage Collection & Treatment System	Low	Low

*Note: Systems not inspected in the 2011-2012 API are identified with an asterisk.

- High A system which has several deficiencies in several key areas of assessment
- Medium A system which has minor deficiencies in several areas or major deficiencies in one or two areas
- Low A system which has few or no deficiencies found when the system was inspected
- NA A system that has not been inspected in either the National Assessment or the 2011-2012 API

593	T'IT'Q'ET	17089	Lillooet No 1 - Community Wastewater System (MTSA)	Low	Low
688	TK'EMLÚPS TE SECWÉPEMC	17042	Kamloops IR#1 - Community Sewage Collection & Treatment System (MTSA)	Low	Low
660	TLA-O-QUI-AHT FIRST NATIONS	7548	Opitsat No. 1 - Community Sewage Collection & Treatment System	Medium	High
660	TLA-O-QUI-AHT FIRST NATIONS	7549	Esowista No. 3 - Community Sewage Collection & Treatment System	Medium	Medium
617	TL'AZT'EN NATION	7585	Tache No. 1 - Community Sewage Collection & Treatment System	Medium	Low
617	TL'AZT'EN NATION	7848	Binche No. 2 - Community Sewage Collection & Treatment System	Low	Low
617	TL'AZT'EN NATION	7853	Dzitline Lee No. 9 (Mid R./Gelangle 1) - Collect & Treat	Low	Low

British Columbia Region - Individual First Nation Wastewater Risk Summary

2009-2011 National Assessment and 2011-12 Annual Inspection Results

Band Number	First Nation	System Number	System Name	National Assessment Risk Level	2011-2012 Risk Level
712	Tl'etinqox-t'in Government Office	7656	Anahim's Flat No. 1 (Foot Ranch) - Community Sewage Collection & Treatment	Medium	Low
712	Tl'etinqox-t'in Government Office	7664	Anahim's Flat No. 1 (Main Village) - Community Sewage Collection & Treatment	Medium	Low
718	Toosey	7621	Toosey No. 1 - Community Sewage Collection & Treatment System	Medium	Low
653	Tsartlip	9837	South Saanich No. 1 - Community Sewage Collection & Treatment System (MTSA)	Low	Low
654	Tsawout first nation	7544	East Saanich No. 2- Community Sewage Collection & Treatment System	Low	Low
577	Tsawwassen first nation	*7614	Tsawwassen - Community Sewage Collection & Treatment System	Medium	Medium
665	Tseshahat	7766	Tsahaheh No. 1 - Community Sewage Collection & Treatment System (MTSA)	Low	Low
655	Tseycum	7545	Union Bay No. 4 - Community Sewage Collection & Treatment System (MTSA)	Low	Low
549	Tsleil-waututh nation	7599	Burrard Inlet No. 3 - Community Sewage Collection & Treatment System (MTSA)	Medium	Low

*Note: Systems not inspected in the 2011-2012 API are identified with an asterisk.

High	A system which has several deficiencies in several key areas of assessment
Medium	A system which has minor deficiencies in several areas or major deficiencies in one or two areas
Low	A system which has few or no deficiencies found when the system was inspected
NA	A system that has not been inspected in either the National Assessment or the 2011-2012 API

575	Tzeachten	7613	Tzeachten No. 13 - Community Sewage Collection & Treatment System (MTSA)	Low	Low
668	Ucluelet first nation	*7552	Ittattoo No. 1 - Community Sewage Collection & Treatment System	Low	Low
722	Ulkatcho	7623	Ulkatcho No. 14a - Community Sewage Collection & Treatment System	Medium	Medium
545	West moberly first nations	7554	West Moberly Lake No. 168a - Community Sewage Collection & Treatment System	Medium	Low
601	Westbank first nation	*17091	Tsinstikeptum No. 9 - Community Wastewater Collection/Treatment (MTSA)	Low	Low
601	Westbank first nation	*7567	Tsinstikeptum No. 9 (Elk Road) - Community Sewage Collection & Treatment System	Low	Low

British Columbia Region - Individual First Nation Wastewater Risk Summary 2009-2011 National Assessment and 2011-12 Annual Inspection Results

Band Number	First Nation	System Number	System Name	National Assessment Risk Level	2011-2012 Risk Level
601	WESTBANK FIRST NATION	*17090	Tsinstikeptum No. 10 - Community Wastewater Collection/Treatment (MTSA)	Low	Low
725	WET'SUWET'EN FIRST NATION	7568	Palling No. 1 - Community Sewage Collection & Treatment System	Medium	Medium
725	WET'SUWET'EN FIRST NATION	7569	Duncan Lake No. 2 - Community Sewage Collection & Treatment System	Medium	Medium
719	WILLIAMS LAKE	7622	Williams Lake No. 1 - Community Sewage Collection & Treatment System	Medium	Low
714	XENI GWET'IN FIRST NATIONS GOVERNMENT	7619	Lohbiee No. 3 - Community Sewage Collection & Treatment System	Medium	Low
728	YEKOOICHE	7586	Ye Koo Che No. 3 - Community Sewage Collection & Treatment System	Low	Low
717	YUNESIT'IN GOVERNMENT	7620	Stone No. 1 - Community Sewage Collection & Treatment System	Medium	Medium

*Note: Systems not inspected in the 2011-2012 API are identified with an asterisk.

High	A system which has several deficiencies in several key areas of assessment
Medium	A system which has minor deficiencies in several areas or major deficiencies in one or two areas
Low	A system which has few or no deficiencies found when the system was inspected
NA	A system that has not been inspected in either the National Assessment or the 2011-2012 API

Yukon Region - Individual First Nation Water Risk Summary
2009-2011 National Assessment and 2011-12 Annual Inspection Results

Band Number	First Nation	System Number	System Name	National Assessment Risk Level	2011-2012 Risk Level
507	CHAMPAGNE AND AISHIHIK FIRST NATIONS	17109	Haines Junction, Champagne, Canyon Trucked Water	Low	High
504	DEASE RIVER	7093	Dease River WTP	High	Medium
502	LIARD FIRST NATION	17110	LFN East Cluster Well	High	High
502	LIARD FIRST NATION	17111	LFN West Cluster Well	High	High
502	LIARD FIRST NATION	7081	08412- Liard River - Water System	Medium	High
492	LITTLE SALMON/CARMACKS FIRST NATION	17113	LSCFN Truck Water System	Medium	Low
424	LOWER POST FIRST NATION	7085	Lower Post, BC Water Delivery - Daylu Dene FN	High	High
497	ROSS RIVER	17001	Ross River Water System - Laundry Mat	n/a	High
501	TAKU RIVER TLINGIT	17108	TRT Townsite Water System	Low	Low
501	TAKU RIVER TLINGIT	7091	08445- Taku 5 mile	Low	Low
506	WHITE RIVER FIRST NATION	17021	White River System No. 1	Low	Low
506	WHITE RIVER FIRST NATION	17076	White River System No. 2	Low	Low

*Note: Systems not inspected in the 2011-2012 API are identified with an asterisk.

High	A system which has several deficiencies in several key areas of assessment
Medium	A system which has minor deficiencies in several areas or major deficiencies in one or two areas
Low	A system which has few or no deficiencies found when the system was inspected
NA	A system that has not been inspected in either the National Assessment or the 2011-2012 API

Yukon Region - Individual First Nation Wastewater Risk Summary

2009-2011 National Assessment and 2011-12 Annual Inspection Results

Band Number	First Nation	System Number	System Name	National Assessment Risk Level	2011-2012 Risk Level
504	Dease River	7635	08448- Dease River Lagoon	Medium	Medium
497	Ross River	*17075	Ross River Sewage System	Low	n/a
501	Taku River Tlingit	9859	Atlin- Taku River Tlingit Wastewater Treatment System	Low	Medium

*Note: Systems not inspected in the 2011-2012 API are identified with an asterisk.

High	A system which has several deficiencies in several key areas of assessment
Medium	A system which has minor deficiencies in several areas or major deficiencies in one or two areas
Low	A system which has few or no deficiencies found when the system was inspected
NA	A system that has not been inspected in either the National Assessment or the 2011-2012 API