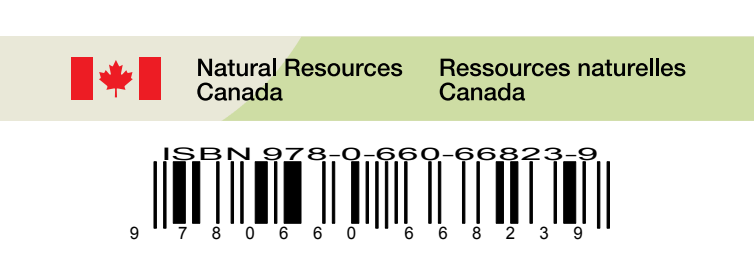

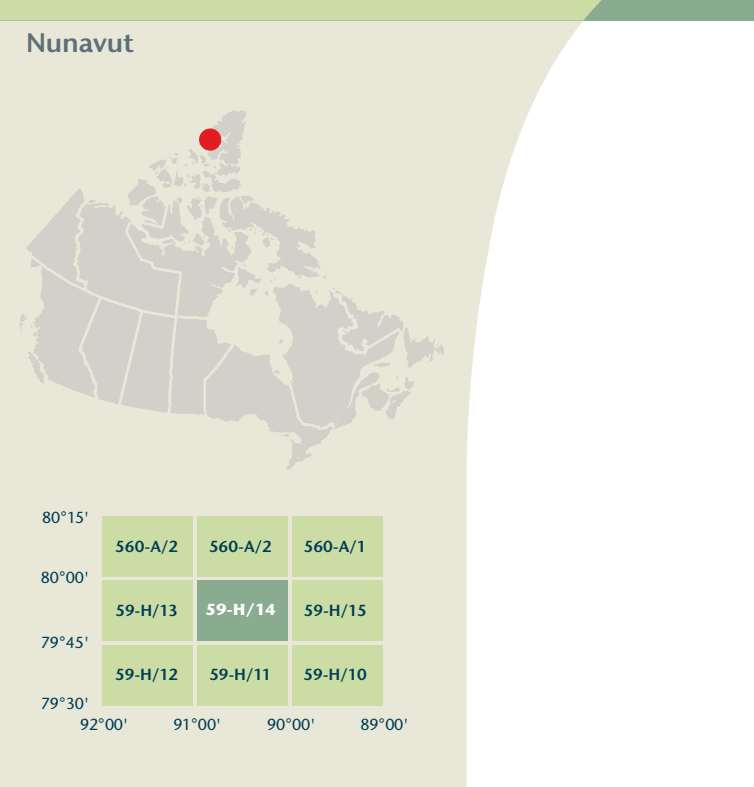


- Legend listing symbols for roads, railways, boundaries, pipelines, airports, and various structures.



Produced on March 28, 2012, by the Centre for Topographic Information, Natural Resources Canada.

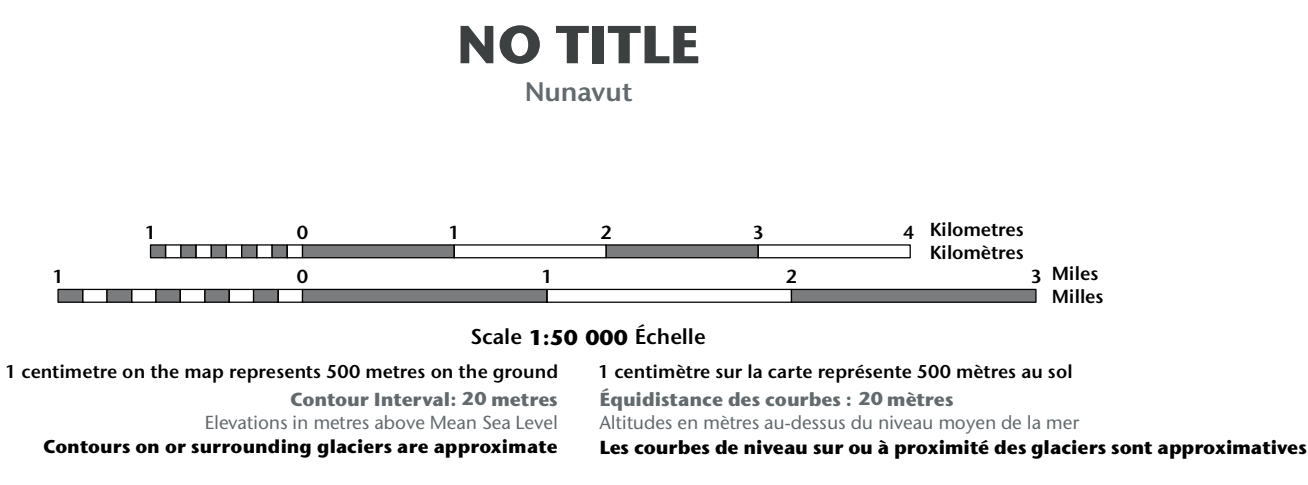
Map content validity dates: Road network, Absent; Hydrographic network, 1999; Vegetation, Absent; Buildings, Absent; Boundaries, Absent; Toponymy, 2005 - 2012.

Dates de validité du contenu de la carte: Réseau routier, Absent; Réseau hydrographique, 1999; Végétation, Absent; Bâtiements, Absent; Limites, Absent; Toponymie, 2005 - 2012.

This map is not to be used for air or marine navigation.

This map is not to be used for air or marine navigation.

This map is not to be used for air or marine navigation.



Use diagram only to obtain magnetic values. Approximate Mean Declination 2012 for centre of map: Annual change decreasing 9.3°.

Table with 4 columns: UTM Easting, UTM Northing, and map sheet identifiers (e.g., 560-A/2, 560-A/1).

59-H/14 SCALE 1:50 000 EDITION 01 NO TITLE. Digital map / Carte numérique.