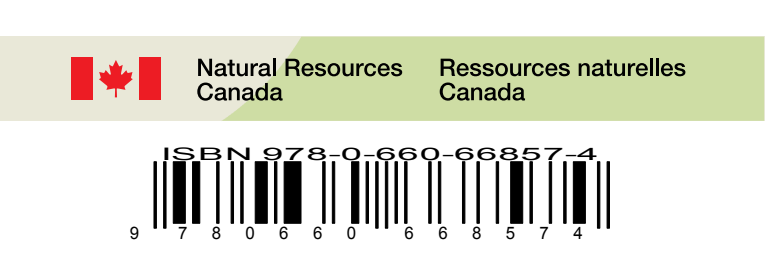

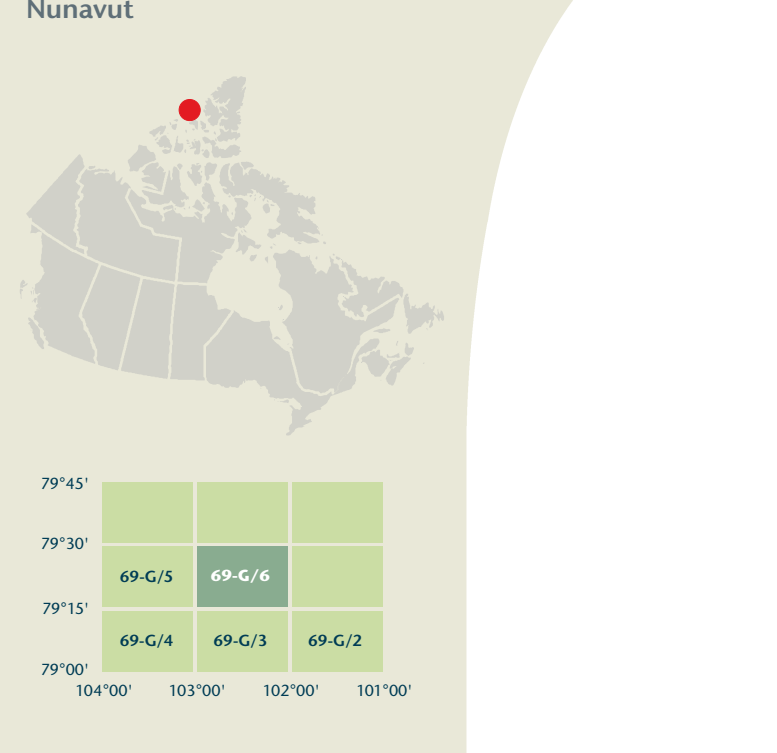



- Legend listing various symbols and their corresponding features: Road, Railway, Boundary, Pipeline, Airport, etc.



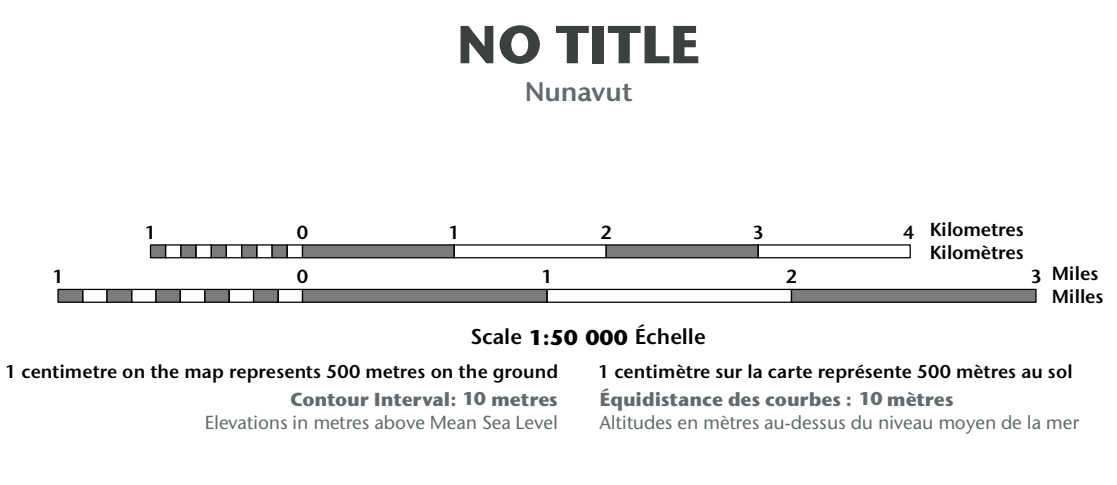
Produced on March 27, 2012, by the Centre for Topographic Information, Natural Resources Canada.

Map content validity dates: Road network, Absent; Hydrographic network, 1999; Vegetation, Absent; Buildings, Absent; Boundaries, Absent; Toponymy, 2011.

Dates de validité du contenu de la carte: Réseau routier, Absent; Réseau hydrographique, 1999; Végétation, Absent; Bâtiements, Absent; Limites, Absent; Toponymie, 2011.

This map is not to be used for air or marine navigation.

Cette carte ne doit pas être utilisée pour la navigation aérienne ou maritime.



Use diagram only to obtain numeric values. Approximate Mean Declination 2012. Annual change decreasing 51.1".

100 000 metre Square Identification. Transverse Mercator Projection. North American Datum 1983.

69-G/6 SCALE 1:50 000 EDITION 01 VERSION 00. Grid Zone Designation: 18UJ.

Digital map / Carte numérique. Cat. no. / No de cat. M116-2/00026-PDF.