

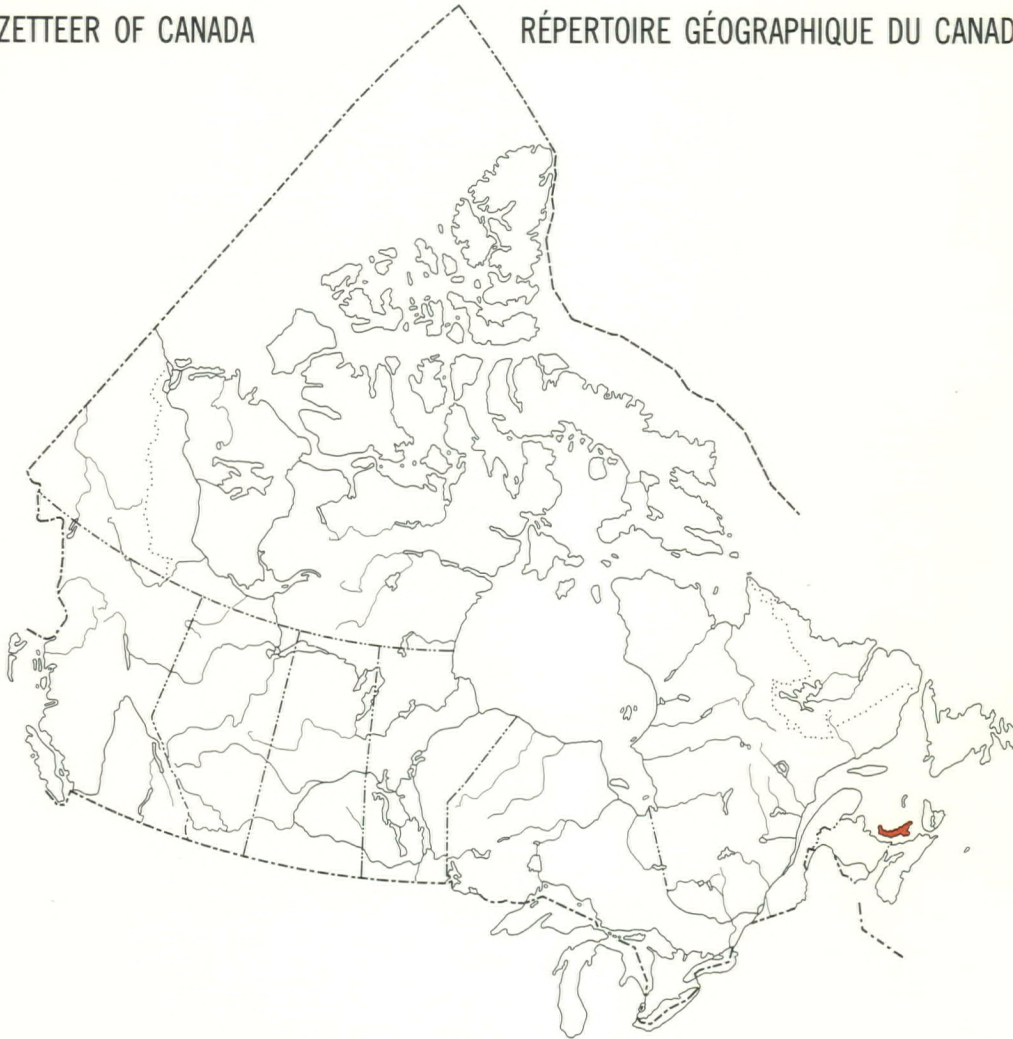


Energy, Mines and  
Resources Canada

Énergie, Mines et  
Ressources Canada

GAZETTEER OF CANADA

RÉPERTOIRE GÉOGRAPHIQUE DU CANADA



# PRINCE EDWARD ISLAND

# ÎLE - DU - PRINCE - ÉDOUARD

Canadian Permanent Committee  
on Geographical Names

Comité permanent canadien  
des noms géographiques

Canada

Numérisé par  
Éditions et Services de dépôt,  
Travaux publics et Services  
gouvernementaux Canada - 2014


Digitized by  
Publishing and Depository Services,  
Public Works and Government Services  
Canada - 2014



Numéro de catalogue / Catalogue Number: M86-13/1990-PDF

ISBN 978-0-660-67488-9

Publications du gouvernement du Canada / Government of Canada Publications  
[publications.gc.ca](http://publications.gc.ca)





Energy, Mines and  
Resources Canada

Énergie, Mines et  
Ressources Canada

GAZETTEER OF CANADA

RÉPERTOIRE GÉOGRAPHIQUE DU CANADA

**PRINCE EDWARD ISLAND**  
**ÎLE - DU - PRINCE - ÉDOUARD**

Published for the Canadian Permanent Committee on  
Geographical Names by the Geographical Services  
Division, Canada Centre for Mapping, Department of  
Energy, Mines and Resources Canada.

Publié pour le Comité permanent canadien des noms  
géographiques par la Division des services de géographie,  
Centre canadien de cartographie, Ministère de l'Énergie,  
Mines et Ressources Canada.

OTTAWA 1990

THIRD EDITION

TROISIÈME ÉDITION

© Minister of Supply and Services Canada 1990

Available in Canada through

Associated Bookstores  
and other booksellers

or by mail from

Canadian Government Publishing Centre  
Supply and Services Canada  
Ottawa, Canada K1A 0S9

Catalogue No. M86-13/1990  
ISBN 0-660-54845-3

© Ministre des Approvisionnements et Services Canada 1990

En vente au Canada par l'entremise des

Librairies associées  
et autres libraires

ou par la poste auprès du

Centre d'édition du gouvernement du Canada  
Approvisionnement et Services Canada  
Ottawa (Canada) K1A 0S9

N° de catalogue M86-13/1990  
ISBN 0-660-54845-3

#### Canadian Cataloguing in Publication Data

Main entry under title:

Gazetteer of Canada. Prince Edward Island = Répertoire  
géographique du Canada. Île-du-Prince-Édouard

3rd ed. = 3<sup>e</sup> éd.  
Text in English and French.  
ISBN 0-660-54845-3  
DSS cat. no. M86-13/1990

1. Prince Edward Island — Gazetteers. I. Canadian Permanent  
Committee on Geographical Names. II. Canada Centre for  
Mapping. Geographical Services Division.  
III. Title: Répertoire géographique du Canada. Île-du-Prince-Édouard

FC2606.G39 1990 917.17'003 C89-097144-7E  
FC1046.4G39 1990

#### Données de catalogage avant publication (Canada)

Vedette principale au titre:

Gazetteer of Canada. Prince Edward Island = Répertoire  
géographique du Canada. Île-du-Prince-Édouard

3rd ed. = 3<sup>e</sup> éd.  
Texte en anglais et en français.  
ISBN 0-660-54845-3  
N°. de cat. MAS M86-13/1990

1. Île-du-Prince-Édouard — Répertoires géographiques. I. Comité  
permanent canadien des noms géographiques. II. Centre canadien de  
cartographie. Division des services géographiques.  
III. Titre: Répertoire géographique du Canada. Île-du-Prince-Édouard.

FC2606.G39 1990 917.19'003 C89-097144-7F  
FC1046.4G39 1990

**Gazetteer of Canada Series**

Current volumes of this series are available from Mail Order Services, Canadian Government Publishing Centre, Department of Supply and Services, Ottawa, Canada K1A 0S9.

New Brunswick, 1972	\$ 4.00
Nova Scotia, 1977	\$ 10.00
Northwest Territories, 1980 (Reprinted 1984)	\$ 7.00
Manitoba, 1981	\$ 8.00
Newfoundland, 1983	\$ 12.00
British Columbia, 1985	\$ 22.50
Saskatchewan, 1985	\$ 8.00
Ontario, 1988	\$ 19.95
Alberta, 1988	\$ 19.50
Yukon Territory, 1988	\$ 12.75

**MICROFICHE FORM (24x)**

New Brunswick, 1972	\$ 3.00
Northwest Territories, 1981 (Revised Edition)	\$ 2.50
Manitoba, 1981	\$ 2.50
Newfoundland, 1983	\$ 2.75
British Columbia, 1985	\$ 4.50
Saskatchewan, 1985	\$ 3.00
Ontario, 1988	\$ 4.95
Alberta, 1988	\$ 4.00
Yukon Territory, 1988	\$ 2.50

**Série des Répertoires géographiques du Canada**

On peut se procurer les volumes de la présente série à la Section des commandes postales, Centre d'édition du gouvernement du Canada, ministère des Approvisionnements et Services, Ottawa, Canada K1A 0S9.

Nouveau-Brunswick, 1972	4,00 \$
Nouvelle-Écosse, 1977	10,00 \$
Territoires du Nord-Ouest, 1980 (Réimprimé 1984)	7,00 \$
Manitoba, 1981	8,00 \$
Terre-Neuve, 1983	12,00 \$
Colombie-Britannique, 1985	22,50 \$
Saskatchewan, 1985	8,00 \$
Ontario, 1988	19,95 \$
Alberta, 1988	19,50 \$
Territoire du Yukon, 1988	12,75 \$

**EN MICROFICHES (24x)**

Nouveau-Brunswick, 1972	3,00 \$
Territoires du Nord-Ouest, 1981 (Édition révisée)	2,50 \$
Manitoba, 1981	2,50 \$
Terre-Neuve, 1983	2,75 \$
Colombie-Britannique, 1985	4,50 \$
Saskatchewan, 1985	3,00 \$
Ontario, 1988	4,95 \$
Alberta, 1988	4,00 \$
Territoire du Yukon, 1988	2,50 \$

## General Information

The information contained in this volume of the Gazetteer of Canada Series has been produced from an automated data base. This computerization allows for more efficient revision and updating of the information for subsequent editions. The development and format of this volume are in large part due to user feed-back.

In an effort to remain receptive to our clients' needs, your comments concerning this volume are welcomed. If you have any suggestions or criticisms on content, style or presentation, please contact us at the following address:

Toponymy Section  
Geographical Services Division  
Canada Centre for Mapping  
Energy, Mines and Resources Canada  
6th Floor, 615 Booth Street  
Ottawa, Ontario K1A 0E9

Queries about specific names and the policies and practices relating to the origin and use of geographical names or terminology, should be directed to:

Secretariat  
Canadian Permanent Committee on Geographical Names  
6th Floor, 615 Booth Street  
Ottawa, Ontario K1A 0E9

Information concerning names in Prince Edward Island may be obtained from:

Office of the Clerk  
Legislative Assembly  
P.O. Box 2000  
Charlottetown, Prince Edward Island C1A 7N8

This volume has also been reproduced on microfiche at a 24x reduction. The microfiche is available from:

Mail Order Services  
Canadian Government Publishing Centre  
Supply and Services Canada  
Ottawa, Ontario K1A 0S9

## Contents

General Information .....	ii
Foreword .....	iii
Preface .....	iv
Committee Membership .....	v
Principles of Nomenclature .....	vii
Procedures Concerning the Submission of Geographical Names .....	ix
Explanatory Notes .....	x
Glossary of Generic Terms .....	xiv

GAZETTEER OF CANADA: PRINCE EDWARD ISLAND .....	1
--	---

Maps of Prince Edward Island - inside back cover

## Renseignements généraux

Les renseignements que contient le présent volume de la série des Répertoires géographiques du Canada ont été réunis au moyen d'une banque de données informatisée. Cette automatisation facilitera la révision et la mise à jour des renseignements pour les éditions suivantes. La conception et la présentation matérielle ont été établies, en grande partie, grâce aux commentaires des usagers.

Comme nous voulons demeurer réceptifs aux besoins de nos clients, nous vous invitons à nous faire connaître vos observations sur ce volume. Vos suggestions et critiques concernant le style et la présentation du contenu de ces volumes peuvent nous être adressées à :

Section de toponymie  
Division des services de géographie  
Centre canadien de cartographie  
Énergie, Mines et Ressources Canada  
615, rue Booth, 6<sup>e</sup> étage  
Ottawa (Ontario) K1A 0E9

Prière d'adresser vos questions relatives aux noms, à la politique et aux pratiques concernant l'origine et l'usage des noms géographiques ou la terminologie au :

Secrétariat  
Comité permanent canadien des noms géographiques  
615, rue Booth, 6<sup>e</sup> étage  
Ottawa (Ontario) K1A 0E9

On peut obtenir de l'information sur les noms géographiques de l'Île-du-Prince-Édouard en s'adressant à la :

Office of the Clerk  
Legislative Assembly  
B.P. 2000  
Charlottetown (Île-du-Prince-Édouard) C1A 7N8

Ce répertoire est également publié sous forme de microfiches (réduction: 24x) que l'on peut obtenir à l'adresse suivante :

Section des commandes postales  
Centre d'édition du gouvernement du Canada  
Approvisionnement et Services Canada  
Ottawa (Ontario) K1A 0S9

## Table des matières

Renseignements généraux .....	ii
Avant-propos .....	iii
Préface .....	iv
Composition du Comité .....	v
Principes de nomenclature .....	vii
Directives pour la présentation de noms géographiques .....	ix
Notes explicatives .....	x
Glossaire des termes génériques .....	xiv

RÉPERTOIRE GÉOGRAPHIQUE DU CANADA : ÎLE-DU-PRINCE-ÉDOUARD .....	1
--	---

Cartes de l'Île-du-Prince-Édouard - voir le dépliant à fin du volume

## Foreword

*This third edition of the Gazetteer of Canada: Prince Edward Island supercedes the 1973 edition and includes nearly 2500 geographical name entries.*

*Some 1900 names of populated places, rivers, lakes and other cultural and natural features are shown in the form approved by the Canadian Permanent Committee on Geographical Names. In addition, rescinded names are included, as are formerly approved names, cross-referenced to their current forms.*

*The division of Prince Edward Island into counties of Kings, Queens and Prince and their subdivision into 67 lots and three royalties dates back to the 1765 survey of Samuel Holland, then Surveyor General of North America north of Virginia. Today's geographical names of the "Garden of the Gulf" evoke memories of days past, providing tangible evidence of the character of early settlement and the nature of the landscape, and yet, at the same time providing reminders of such significant events as the demise of the railway links across the province.*

*Geographical names are a key element in everyday communication, and their correct spelling and accurate application are crucial in the production of clear, unambiguous maps and charts. To this end, the Gazetteer of Canada: Prince Edward Island should provide a most useful and up-to-date reference tool.*

*Lacking as we do any toponymic or related staff resources, Prince Edward Island is dependent on the counsel and resources of the CPCNG Secretariat and the Toponymy Section of the Canada Centre for Mapping. In the production of this 1990 gazetteer volume - as in all areas of my involvement in geographical naming - their cooperation and dedication is unsurpassed, and much appreciated.*

Douglas B. Boylan  
Chairman  
Royal Commission on the Land, and  
Prince Edward Island Member  
Canadian Permanent Committee on Geographical Names  
Charlottetown, 1990

## Avant-propos

*Cette troisième édition du Répertoire géographique du Canada : Île-du-Prince-Édouard remplace et annule l'édition de 1973; elle renferme presque 2 500 noms géographiques.*

*Quelque 1 900 noms désignant des agglomérations, des cours d'eau, des lacs et d'autres entités culturelles et naturelles figurent dans le présent volume sous la forme approuvée par le Comité permanent canadien des noms géographiques (CPCNG). Le Répertoire contient en outre des noms abrogés ainsi que des noms approuvés par le passé, assortis de renvois permettant de connaître leur forme actuelle.*

*C'est en 1765 que l'Île-du-Prince-Édouard a été divisée de manière à créer les comtés de Kings, Queens et Prince, lesquels ont été à leur tour subdivisés en 67 lots et trois royalties; cette répartition des terres résulte des travaux de Samuel Holland, qui exerçait alors les fonctions d'arpenteur en chef pour la partie de l'Amérique du Nord située au nord de "Virginia". De nos jours, les noms géographiques nous ouvrent une fenêtre sur le passé du «Jardin du golfe»; reflets tangibles du caractère des premiers villages et des paysages d'antan, ils sont aussi un rappel d'événements importants comme l'abandon des liaisons ferroviaires desservant la province.*

*Les noms géographiques sont un élément fondamental de communication et il est essentiel de savoir comment les écrire et les utiliser correctement afin de produire des cartes claires et sans ambiguïtés. Dès lors, cette nouvelle édition du Répertoire géographique du Canada : Île-du-Prince-Édouard devrait constituer un ouvrage de référence actuel et des plus utiles.*

*Ne possédant pas les ressources toponymiques ou humaines nécessaires, l'Île-du-Prince-Édouard compte sur les conseils et les ressources du Secrétariat du CPCNG et de la Section de toponymie du Centre canadien de cartographie. Leur collaboration et leur dévouement lors de la production du Répertoire de 1990 - comme pour toute autre activité de toponymie à laquelle j'ai participé - restent sans égal et nous les en remercions.*

Douglas B. Boylan  
Président  
"Royal Commission on the Land," et  
membre du Comité permanent canadien des noms géographiques  
représentant l'Île-du-Prince-Édouard  
Charlottetown, 1990



## **Preface**

*The Canadian Permanent Committee on Geographical Names (CPCGN) was established by Order in Council in 1897 as the Geographic Board of Canada. The name was changed in 1948 to the Canadian Board on Geographical Names, and finally reorganized under its present name in 1961. The Committee's functions and responsibilities were redefined in 1969 by Order in Council PC 1969-1458.*

*The CPCGN is now comprised of 24 members: one from each province and territory, ten from federal departments with interest in mapping, languages, archives and toponymic practices and policies, and two in their capacity as chairmen of advisory committees.*

*The CPCGN has established a set of principles to guide the committee in its work. It meets once a year to report on various toponymic developments in Canada, to discuss a variety of naming problems, and to assess various toponymic research and publishing programmes. The CPCGN is assisted in its work by three advisory committees dealing with: 1) names for undersea and maritime features; 2) toponymy research; and 3) glaciological and alpine nomenclature.*

*The Gazetteer of Canada is a series of volumes started in 1952. Over the past 38 years, two or more volumes have been produced for each of the provinces and territories (with the exception of Quebec, which produces its own Répertoire toponymique du Québec). This volume for Prince Edward Island, produced for the CPCGN by the Canada Centre for Mapping, EMR, lists all the currently and previously approved names, as well as the names of federal and provincial parks, and Indian reserves. The CPCGN welcomes reliable information concerning additions and corrections to Canada's geographical names. After approval, such names will be included in future editions of the gazetteer series.*

*The cooperation of the Government of Prince Edward Island has contributed to the accuracy and completeness of this volume. The assistance of Douglas Boylan, CPCGN member for Prince Edward Island, is gratefully acknowledged.*

*J. Hugh O'Donnell  
Chairman  
Canadian Permanent Committee  
on Geographical Names  
Ottawa, 1990*

## **Préface**

*Le Comité permanent canadien des noms géographiques (CPCNG) a été créé par décret, en 1897, sous le nom de Commission de géographie du Canada. En 1948, cette Commission est devenue la Commission canadienne des noms géographiques, nom qu'elle a porté jusqu'au moment de sa réorganisation, en 1961, où elle a acquis son nom actuel. Les fonctions et attributions du Comité ont été définies en 1969, dans le décret CP 1969-1458.*

*Le CPCNG comprend actuellement 24 membres: un représentant de chaque province et territoire, dix représentants de ministères fédéraux qui s'intéressent à la cartographie, aux questions linguistiques, aux archives et aux pratiques et politiques en matière de toponymie. Deux membres y siègent à titre de présidents des comités consultatifs.*

*Le CPCNG a adopté un ensemble de principes qui guident son travail. Il se réunit une fois l'an pour faire le point sur les activités toponymiques au Canada, discuter de problèmes reliés aux noms géographiques et évaluer les divers aspects des programmes de publications et de recherches toponymiques. Le Comité est secondé par trois comités consultatifs qui étudient les questions suivantes: 1) les noms d'entités sous-marines et marines; 2) la recherche toponymique; 3) la nomenclature glaciologique et alpine.*

*Les Répertoires géographiques du Canada sont une série de volumes dont le premier a été publié en 1952. Au cours des 38 dernières années, le Comité a publié deux volumes ou plus sur chaque province ou territoire (à l'exception du Québec qui produit son propre Répertoire toponymique du Québec). Le présent volume, produit pour le CPCNG par le Centre canadien de cartographie d'EMR, regroupe tous les noms approuvés par le Comité, de même que les noms des parcs provinciaux et fédéraux et des réserves indiennes. Le CPCNG accueille favorablement tout renseignement utile qui concerne des additions ou des corrections à apporter aux noms géographiques du Canada. Une fois approuvés, ces noms seront publiés dans les éditions suivantes de la série.*

*La collaboration du gouvernement de l'Île-du-Prince-Édouard a été essentielle à l'intégralité et à la précision du présent volume. Le Comité tient à remercier de son aide précieuse M. Douglas Boylan, membre représentant l'Île-du-Prince-Édouard au sein du CPCNG.*

*J. Hugh O'Donnell  
Le président du  
Comité permanent canadien  
des noms géographiques  
Ottawa, 1990*

## Committee Membership

The Canadian Permanent Committee on Geographical Names is composed of representatives from Federal Government Departments concerned with mapping, archives, translation, defence, and Indian lands, and appointed representatives from each province and territory of Canada.

### Federal Members

O'DONNELL, J.H.

Chairman, Canadian Permanent Committee on Geographical Names,  
Ottawa K1A 0E9

WALLOT, J.-P.

National Archivist, National Archives of Canada, Ottawa K1A 0N3

LANDRY, A.

Assistant Under Secretary of State, Official Languages and Translation,  
Secretary of State, Ottawa K1A 0M5

O'BRIEN, L.J.

Director General, Canada Centre for Mapping, Department of Energy,  
Mines and Resources, Ottawa K1A 0E9

SWAN, G.

Director, Lands Directorate, Lands and Environment Branch,  
Department of Indian and Northern Affairs, Ottawa K1A 0H4

CARNEY, Col. D.T.

Director of Cartography, National Defence Headquarters, Ottawa  
K1A 0K2

DOUGLAS, G.R.

Dominion Hydrographer, Canadian Hydrographic Service,  
Department of Fisheries and Oceans, Ottawa K1A 0E6

SUTHERLAND, M.

Director, Historical Research, Canadian Parks Service, Environment  
Canada, Ottawa K1A 1G2

TO BE APPOINTED

Geological Survey of Canada, Energy, Mines and Resources, Ottawa  
K1A 0E8

GLICKMAN, V.B.

Director, Geography Division, Statistics Canada, Ottawa K1A 0T6

## Composition du Comité

Le Comité permanent canadien des noms géographiques est composé de représentants des ministères fédéraux, en poste dans les domaines de la cartographie, des archives, de la traduction, de la défense, des terres indiennes, et d'un représentant de chacune des provinces et de chacun des territoires du Canada.

### Représentants du gouvernement fédéral

O'DONNELL, J.H.

Président du Comité permanent canadien des noms géographiques,  
Ottawa K1A 0E9

WALLOT, J.-P.

Archiviste national, Archives nationales du Canada, Ottawa  
K1A 0N3

LANDRY, A.

Sous-secrétaire d'État adjoint, Langues officielles et Traduction,  
Secrétariat d'État, Ottawa K1A 0M5

O'BRIEN, L.J.

Directeur général, Centre canadien de cartographie, ministère de  
l'Énergie, des Mines et des Ressources, Ottawa K1A 0E9

SWAN, G.

Directeur, Direction des terres, Direction générale des terres et de  
l'environnement, ministère des Affaires indiennes et du Nord Canada,  
Ottawa K1A 0H4

CARNEY, Col. D.T.

Directeur de la cartographie, ministère de la Défense nationale,  
Ottawa K1A 0K2

DOUGLAS, G.R.

Hydrographe fédéral, Service hydrographique du Canada, ministère  
des Pêches et des Océans, Ottawa K1A 0E6

SUTHERLAND, M.

Directeur, Recherche historique, Service canadien des parcs,  
Environnement Canada, Ottawa K1A 1G2

À NOMMER

Commission géologique du Canada, ministère de l'Énergie, des  
Mines et des Ressources, Ottawa K1A 0E8

GLICKMAN, V.B.

Directeur, Division de la géographie, Statistique Canada, Ottawa  
K1A 0T6

## Provincial and Territorial Members

- WHALEN, H.  
Lands Administrator, Department of Environment and Lands, St. John's, Newfoundland A1C 5T7
- BOYLAN, D.B.  
Office of the Clerk, Legislative Assembly, Charlottetown, Prince Edward Island C1A 7N8
- AuCOIN, K.  
Director of Surveys, Department of Lands and Forests, Halifax, Nova Scotia B3B 1T3
- GAUDET, R.  
New Brunswick Geographic Information Corporation, Fredericton, New Brunswick E3B 5H1
- MAYRAND, R.  
Président, Commission de toponymie, Québec, Québec G1R 2J1
- PANTING, S.B.  
Surveyor General, Surveys, Mapping and Remote Sensing Branch, Ministry of Natural Resources, North York, Ontario M2N 3A1
- CRANDALL, D.W.  
Director of Surveys, Department of Natural Resources, Winnipeg, Manitoba R3H 0W4
- TURNBULL, J.  
Director, Central Survey and Mapping Agency, Saskatchewan Property Management Corporation, Regina, Saskatchewan S4P 3V7
- PANNEKOEK, F.  
Director of Historic Sites Service, Alberta Culture and Multiculturalism, Edmonton, Alberta T6G 2P8
- SAWAYAMA, G.T.  
Director, Surveys and Resource Mapping Branch, Ministry of Crown Lands, Victoria, British Columbia V8V 1X5
- HUNSTON, J.  
Director, Heritage Branch, Department of Tourism, Whitehorse, Yukon Y1A 2C6
- FREEMAN, R.  
Toponymist, Department of Culture and Communications, Yellowknife, Northwest Territories X1A 2L9

## Other Members

- LAPIERRE, A.  
Chairman, Advisory Committee on Toponymy Research.
- OMMANNEY, C.S.L.  
Chairman, Advisory Committee on Glaciological and Alpine Nomenclature.

## Représentants des provinces et territoires

- WHALEN, H.  
Lands Administrator, Department of Environment and Lands, St. John's (Terre-Neuve) A1C 5T7
- BOYLAN, D.B.  
Office of the Clerk, Legislative Assembly, Charlottetown (Île-du-Prince-Édouard) C1A 7N8
- AuCOIN, K.  
Director of Surveys, Department of Lands and Forests, Halifax (Nouvelle-Écosse) B3B 1T3
- GAUDET, R.  
Société d'information géographique du Nouveau-Brunswick, Fredericton (Nouveau-Brunswick) E3B 5H1
- MAYRAND, R.  
Président, Commission de toponymie, Québec (Québec) G1R 2J1
- PANTING, S.B.  
Arpenteur général, Direction des levés, de la cartographie et de la télédétection, ministère des Richesses naturelles, North York (Ontario) M2N 3A1
- CRANDALL, D.W.  
Director of Surveys, Department of Natural Resources, Winnipeg (Manitoba) R3H 0W4
- TURNBULL, J.  
Director, Central Survey and Mapping Agency, Saskatchewan Property Management Corporation, Regina (Saskatchewan) S4P 3V7
- PANNEKOEK, F.  
Director of Historic Sites Service, Alberta Culture and Multiculturalism, Edmonton (Alberta) T6G 2P8
- SAWAYAMA, G.T.  
Director, Surveys and Resource Mapping Branch, Ministry of Crown Lands, Victoria (Colombie-Britannique) V8V 1X5
- HUNSTON, J.  
Director, Heritage Branch, Department of Tourism, Whitehorse (Yukon) Y1A 2C6
- FREEMAN, R.  
Toponymist, Department of Culture and Communications, Yellowknife (Territoires du Nord-Ouest) X1A 2L9

## Autres représentants

- LAPIERRE, A.  
Président, Comité consultatif de la recherche toponymique.
- OMMANNEY, C.S.L.  
Président, Comité consultatif de la nomenclature glaciologique et alpine.

## Principles of Nomenclature

The principles of nomenclature which guide the decisions of the Canadian Permanent Committee on Geographical Names are summarized as follows:

1. Names created by legislation are accepted by the Committee.
2. First consideration is given to names with well-established local usage. Unless there are good reasons to the contrary, this principle prevails.
3. Names for facilities established by postal authorities, railway companies and major public utilities are accepted, if they are in keeping with the other principles. Such agencies are encouraged to have open communication with the appropriate names authorities.
4. A name decision for a physical or cultural feature should specify the geographical limits of the feature to which the name applies. Future approval of different names with the same generic for a part of the same feature should be avoided.
5. The application of a personal name is not made unless it can be demonstrated that exceptional circumstances exist and it is in the public interest to do so.
6. Where no local names are in use, preferred sources for names are: descriptive names appropriate to the features; pioneers, explorers and historical events connected with the area; names from native languages formerly identified with the general area; and names of persons who died during war service.
7. Names should be euphonious and in good taste.
8. A name is usually adopted in a single language form, and where possible, written in the Roman alphabet. Other forms in use may also be sanctioned by the appropriate names authority. A name derived from languages other than English or French should be written in the best recognized orthography. Names of selected geographical entities of "Pan-Canadian" significance are recognized in both English and French for use on federal maps and in federal texts.
9. The spelling and accenting of names are in accordance with the rules of the language in which they are written.
10. Names of the same origin applying to various service facilities in a community should conform in spelling with the official name of the community. Names with the same specific for associated features should agree in form and spelling.

## Principes de nomenclature

Résumé des principes de nomenclature qui orientent les décisions du Comité permanent canadien des noms géographiques :

1. Le Comité reconnaît les noms créés par une loi.
2. Les noms qui sont depuis longtemps implantés dans l'usage local ont la priorité. Ce principe doit prévaloir à moins de bonnes raisons contraires.
3. Les noms d'installations établis par les autorités postales, les compagnies de chemins de fer et les principaux services publics sont acceptés pourvu qu'ils soient conformes aux autres principes. Ces organismes sont encouragés à communiquer librement avec les autorités toponymiques compétentes.
4. Une décision prise à la suite d'une proposition de nom pour une entité naturelle ou un élément anthropique doit préciser les limites géographiques de l'entité ou de l'élément auquel le nom se rapporte. Par la suite, on évitera d'approuver des noms différents comportant le même générique pour désigner une partie de la même entité.
5. L'emploi d'anthroponymes (noms de personnes) est interdit, à moins que l'on ne fasse état de circonstances exceptionnelles et qu'il n'y aille de l'intérêt public.
6. Lorsqu'aucun toponyme local n'existe déjà, les toponymes choisis devraient être de préférence des noms descriptifs convenant aux éléments considérés, des noms de pionniers, d'explorateurs ou d'événements historiques qui ont un lien avec la région, des noms tirés des langues autochtones assimilées autrefois avec la région environnante, ou encore des noms de personnes mortes à la guerre.
7. Les noms doivent être euphoniques et de bon goût.
8. De façon générale, un nom est adopté dans une seule forme linguistique, et autant que possible, écrit dans l'alphabet romain. D'autres formes peuvent aussi être sanctionnées par les autorités toponymiques compétentes. Un nom dérivé d'une langue autre que le français ou l'anglais doit avoir la meilleure orthographe reconnue. Les noms de certaines entités géographiques d'intérêt pancanadien ont, dans les deux langues officielles, une forme consacrée qu'il faut respecter sur les cartes et dans les textes produits par le gouvernement fédéral.
9. L'orthographe des noms géographiques ainsi que l'emploi des accents appropriés sont conformes aux règles de la langue utilisée.
10. Les noms de même origine donnés à diverses installations de service dans une localité, doivent avoir une orthographe conforme à celle du nom officiel de la localité. Les mêmes spécifiques qui se retrouvent dans des noms différents employés pour désigner des entités parentes ou voisines doivent respecter une orthographe unique.

11. Duplication of names to the extent that confusion may result should be avoided.
  12. A geographical name usually includes both a specific and a generic element. The generic term should be appropriate to the nature of the feature and will be recorded in English or in French, by the names authority concerned.
  13. Qualifying words such as "upper", "west branch", and "nouveau" may be used in an area to distinguish two or more features with identical specific forms.
  14. Except where local and historic usage dictates, the official approval of a name of a minor feature is guided by the relative significance of the feature, the familiarity of the name, and the scale of mapping available.
11. Le double emploi d'un nom doit être évité lorsque ce nom peut prêter à confusion.
  12. De manière générale, un toponyme comprend à la fois un terme spécifique et un terme générique. Le générique devrait correspondre à la nature de l'entité géographique qu'il désigne et doit être enregistré en français ou en anglais par l'autorité toponymique compétente.
  13. On peut utiliser des termes qualificatifs tels que "upper", "west branch", et "nouveau" pour distinguer deux ou plusieurs entités comportant des formes spécifiques identiques.
  14. Sauf lorsque l'impose l'usage local et historique, l'approbation officielle de noms pour de petites entités s'appuie sur l'importance relative de l'entité, son usage et l'échelle des cartes disponibles.

## Procedures Concerning the Submission of Geographical Names

### Proposals

Except in exceptional circumstances, the Committee itself does not initiate naming. Most new names approved by the Committee are submitted by the general public and by organizations. Such names should be for specific geographical features.

Individuals or organizations contemplating the publication of geographical names should submit proposals well in advance of publication dates. The consideration of new names may require considerable time, particularly when local investigation is required. The publication of unauthorized names will not necessarily result in official recognition.

Descriptive names, local names and names relating to the history of an area are preferred. The following information accompanied by adequate documentation will facilitate prompt decisions:

- (a) location by latitude and longitude, specifying map consulted;
- (b) identification on a map indicating precise extent of the feature;
- (c) photographs or sketches;
- (d) reasons for proposals;
- (e) origin.

### Changes

Reliable, preferably documented, information concerning corrections in the use, spelling or application of toponyms on maps and charts is welcomed by the Committee.

### Inquiries

Inquiries concerning geographical nomenclature in Canada, proposals concerning new names, or changes in the form, spelling or application of existing names may be submitted in writing to:

Executive Secretary  
Geographical Names  
6th Floor, 615 Booth Street  
Ottawa, Ontario K1A 0E9  
Telephone: (613) 992-3405

Inquiries about names in Prince Edward Island may be addressed to:

Office of the Clerk  
Legislative Assembly  
P.O. Box 2000  
Charlottetown, Prince Edward Island C1A 7N8

## Directives pour la présentation de noms géographiques

### Propositions

À moins de circonstances exceptionnelles, le Comité n'amorce pas lui-même le mécanisme de désignation des lieux. Les nouveaux noms approuvés par le Comité sont pour la plupart proposés par un particulier ou par un organisme. Ces noms doivent s'appliquer à des éléments géographiques précis.

Les particuliers ou les organismes qui envisagent de faire publier des noms géographiques doivent présenter leurs propositions longtemps à l'avance. L'examen des nouveaux noms peut demander du temps, surtout s'il faut procéder à des enquêtes sur place. Un nom ne reçoit pas forcément la sanction officielle parce qu'il a déjà été publié.

Il faut proposer de préférence des noms descriptifs, d'usage local ou des noms qui évoquent une page de l'histoire de la région. Il est souhaitable de soumettre au Comité les renseignements suivants et la documentation pertinente; les décisions n'en seront que plus rapides. Ces renseignements sont:

- (a) la latitude et la longitude du lieu considéré, en indiquant la carte consultée;
- (b) l'identification de l'élément sur une carte en indiquant son étendue exacte;
- (c) des photographies ou des croquis;
- (d) les raisons motivant la proposition;
- (e) l'origine.

### Modifications

Le Comité accueille favorablement tout renseignement sûr, et de préférence documenté, relatif aux corrections à apporter à l'utilisation, à l'orthographe ou à l'application de toponymes sur les cartes géographiques.

### Demandes de renseignements

Les demandes de renseignements concernant la toponymie du Canada, les propositions de nouveaux noms ou les modifications à apporter à la forme, à l'orthographe ou à l'application de noms existants doivent être présentées par écrit au :

Secrétaire exécutif  
Noms géographiques  
615, rue Booth, 6<sup>e</sup> étage  
Ottawa (Ontario) K1A 0E9  
N° de téléphone : (613) 992-3405

On peut obtenir de l'information sur les noms géographiques de l'Île-du-Prince-Édouard en s'adressant à la :

Office of the Clerk  
Legislative Assembly  
B.P. 2000  
Charlottetown (Île-du-Prince-Édouard) C1A 7N8

## Explanatory Notes

### Incorporated Entities

City	An area with legally defined boundaries established by a separate Act of Incorporation.
Town	An area with legally defined boundaries incorporated via a separate Act of Incorporation or under the Municipalities Act.
Community	An area with legally defined boundaries incorporated via the Municipalities Act. Now designates former villages and Community Improvement Corporations.

### Unincorporated Entities

Locality	A named area which may or may not include sparse habitation and lacks definite boundaries. Also a named road junction. Includes places designated as hamlet, village, settlement, station, compact rural community and dispersed rural community in previous gazetteer editions. (These designations are now only retained for names that have ceased to be official.)
Post Office	Post office designation, listed only where the name differs from the name of the place in which it is located.
Former Railway Point	Former siding, junction, flag stop, and some railway stations.

### Territorial Divisions

County	A territorial division with legally defined boundaries.
Lot	A territorial division with legally defined boundaries, and of a lower level than a county.
Royalty	A defined land entity outside the lot boundaries.

### Federal and Provincial Lands

Canadian Forces Base, Range and/or Training Area	An established base, range and/or training area for operation of the armed forces.
Indian Reserve	A tract of land set apart for the use and benefit of a particular Indian Band.

## Notes explicatives

### Collectivités constituées en corporation

Cité	Endroit dénommé dont les limites sont définies par un acte constitutif distinct.
Ville	Endroit dénommé dont les limites sont définies et constitué en vertu d'un acte constitutif distinct ou de la loi intitulée "Municipalities Act".
Agglomération	Endroit dont les limites sont définies et constitué en vertu de la loi intitulée "Municipalities Act". Désigne maintenant les anciens villages et les agglomérations "Community Improvement Corporations".

### Collectivités non constituées en corporation

Localité	Endroit dénommé qui peut ou ne peut pas inclure une habitation peu dense et n'ayant pas de limites définies. Aussi une jonction dénommée. Comprend les lieux désignés en tant qu'hameau, village, établissement, gare, communauté rurale compacte et communauté rurale dispersée dans les éditions antérieures des répertoires. (Ces dénominations sont maintenant réservées aux noms qui ne sont plus officiels.)
Bureau de poste	Désignation de bureau de poste n'est indiquée que si le nom diffère de celui de l'endroit où il est situé.
Ancien point ferroviaire	Ancienne voie d'évitement, jonction, signal d'arrêt et quelques gares.

### Divisions territoriales

Comté	Division territoriale dont les limites sont établies par la loi.
Lot	Division territoriale dont les limites sont établies par la loi, et d'un niveau plus bas qu'un comté.
Royalty	Entité topographique définie indépendamment de la division en lots.

### Terres fédérales et provinciales

Base, champ de manoeuvre et/ou tir des Forces canadiennes	Base, champ de manoeuvre et/ou tir établis pour les activités des Forces armées.
Réserve indienne	Étendue de terrain réservée à l'usage et au profit d'une tribu d'indiens.

**National Historic Park** A place or area set aside to commemorate a nationally significant aspect of Canadian history.

**National Park** A legally defined land area, under federal jurisdiction, for camping, outdoor recreation and preservation of wildlife.

**Provincial Park** A land area so designated by the Recreation Development Act, or maintained as such by the Prince Edward Island Provincial Parks Branch.

### Alphabetization

All elements of a community or locality name constitute a single proper name and are, therefore, alphabetized letter by letter. These names are shown in both upper and lower case to reflect their approved form.

The names of most physical and cultural features consist of a specific, for example, Indian in Indian River and DeGros in DeGros Marsh and of a generic, for example, Hill in Fox Hill and National Park in Prince Edward Island National Park .

The names of these features are listed letter by letter, so that Lord Selkirk Provincial Park precedes Lords Pond and Black Creek precedes Blacketts Creek. Exceptions to this arrangement are:

- a) when a generic precedes the specific, as in River Platte, the name is listed in the gazetteer as Platte, River;
- b) when the name begins with a definite article, as in The Barachois it is listed as Barachois, The. This also applies to names whose elements are wholly approved in French, such as Détroit de Northumberland which is listed as Northumberland, Détroit de;
- c) when French particles such as "à" or "des" occur in physical and cultural names, they are placed with the generic, resulting in listings such as Ardgowan, Parc historique national d'.

Identical names are listed in ascending order of latitude.

Where an abbreviation is used, such as "St.", the alphabetical arrangement proceeds as though the abbreviated word were spelled in full, for example, St. Timothy (Loc.) precedes Saltgrass Point.

### Language Treatment

The material in this gazetteer is presented in a manner designed to serve the needs of both English- and French-speaking readers in a single volume.

**Parc historique national**

**Parc national**

**Parc provincial**

### Classement alphabétique

L'ensemble de la dénomination d'une collectivité ou d'une localité est traité comme un nom propre et donc classé par ordre alphabétique, lettre par lettre. Les noms sont écrits en majuscules et minuscules de façon à refléter leur forme officielle.

Les noms de la plupart des éléments physiques et culturels sont constitués d'un nom propre, le spécifique, comme Indian dans Indian River et DeGros dans DeGros Marsh; d'un générique, comme Hill dans Fox Hill et Parc national dans Parc national de l'Île-du-Prince-Édouard.

Toutes les lettres formant le nom complet sont utilisées pour le classement alphabétique. C'est ainsi que Lord Selkirk Provincial Park vient avant Lords Pond et Black Creek vient avant Blacketts Creek. Il y a toutefois des exceptions à cette règle :

- a) quand le terme générique précède le nom propre, comme dans River Platte, le nom est inscrit et classé comme Platte, River;
- b) quand le nom commence par un article défini, comme dans The Barachois, il est inscrit et classé comme Barachois, The. Les noms qui sont approuvés complètement en français, comme Détroit de Northumberland, sont inscrits comme Northumberland, Détroit de;
- c) lorsque le nom d'un élément physique ou culturel contient une particule, comme «à» et «des», cette particule accompagne le générique, de sorte que le nom est classé comme dans l'exemple suivant : Ardgowan, Parc historique national d'.

Les noms identiques sont classés par ordre croissant de latitude.

Lorsque l'on utilise une abréviation telle que «St», le classement alphabétique s'effectue comme si le terme abrégé était écrit en toutes lettres. Ainsi, St. Timothy (Loc.) vient avant Saltgrass Point.

### Usage linguistique

Les renseignements contenus dans le présent répertoire sont présentés de manière à pouvoir répondre en un seul volume aux besoins des lecteurs francophones et anglophones.



Names are recorded as approved by the provincial authority and recognized as official by the Canadian Permanent Committee on Geographical Names. This normally represents local usage.

A glossary of generic terms is included. The definitions in the glossary are given in both English and French, as are all other general notes and explanatory items in the text.

In some instances, when the name does not contain a generic term, or the generic term used does not convey the nature of the feature represented, an explanatory descriptive term is given in brackets, in both English and French, e.g. Alaska (Loc.); Green, The (Beach-Plage); Spithead (Shoal-Haut-fond); and March Water (Bay-Baie).

### Map Reference

The purpose of this column is to assist the user when a map is required. The map is at the 1:50 000 scale, being the largest scale of the National Topographic System available for Prince Edward Island. By referring to the map index inside the back cover of the gazetteer, the user can readily determine in what area of Prince Edward Island a particular feature is located.

It should be noted that some of the names in the gazetteer may not be found on the referenced 1:50 000 map. This may occur because of congestion of named features, the small size of the named feature at that scale, or because the name was approved after the publication of the current edition of the map.

Indexes to maps of various scales are available free of charge from:

Canada Map Office  
Surveys, Mapping and Remote Sensing Sector  
Energy, Mines and Resources Canada  
615 Booth Street  
Ottawa, Ontario  
K1A 0E9

### Geographic Co-ordinate Reference

The geographic co-ordinates given indicate the centre of each feature, except for streams, where the position of the mouth is given.

### Abbreviations

C	Charlottetown Royalty
C.F.T.A.	Canadian Forces Base, Range and/or Training Area
C.P.C.G.N.	Canadian Permanent Committee on Geographical Names
Comm.	Community
F.R.P.	Former Railway Point
G	Georgetown Royalty
Loc.	Locality
P	Princetown Royalty
P.O.	Post Office
Sett.	Settlement
Sta.	Station

Chaque nom est indiqué sous la forme linguistique approuvée par le délégué de la province auprès du Comité permanent canadien des noms géographiques. Cette forme correspond normalement à l'usage local le plus courant.

Le Répertoire comporte un glossaire des termes génériques. Les définitions y sont données en français et en anglais; il en va de même pour toutes les autres notes générales et explicatives qui se trouvent dans le corps du texte.

Parfois, lorsque le nom ne comporte pas de terme générique ou lorsque le terme générique utilisé ne définit pas la nature de l'élément représenté, un terme descriptif explicatif est indiqué entre parenthèses, en anglais et en français; par exemple: Alaska (Loc.); Green, The (Beach-Plage); Spithead (Shoal-Haut-fond); et March Water (Bay-Baie).

### Région cartographique

Cette colonne a pour but d'aider l'utilisateur appelé à se servir d'une carte. Elle renvoie aux cartes à 1/50 000, la plus grande échelle représentée au Système national de référence cartographique couvrant l'Île-du-Prince-Édouard. En se reportant à la carte-index placée à la fin du répertoire, l'utilisateur peut déterminer rapidement dans quelle partie de l'Île-du-Prince-Édouard se trouve l'élément qui l'intéresse.

Certains noms du présent répertoire peuvent ne pas être indiqués sur les cartes actuelles à 1/50 000. Ce peut être dû à l'encombrement de la carte par les noms d'éléments, à la dimension réduite de l'élément à cette échelle, ou au fait que le nom de l'élément n'a été approuvé qu'après la publication de l'édition actuelle de la carte.

On peut se procurer gratuitement des index de cartes à diverses échelles en s'adressant au :

Bureau des cartes du Canada  
Secteur des levés, de la cartographie et de la télédétection  
Énergie, Mines et Ressources Canada  
615, rue Booth  
Ottawa (Ontario)  
K1A 0E9

### Référence par coordonnées géographiques

Les coordonnées géographiques indiquent le centre de chaque élément naturel, sauf pour les cours d'eau, dont on donne la position de l'embouchure.

### Abréviations

C	Charlottetown Royalty
C.M.F.C.	Champ de tir et/ou champ de manoeuvre des Forces canadiennes
C.P.C.N.G.	Comité permanent canadien des noms géographiques
Agglom.	Agglomération
A.P.F.	Ancien point ferroviaire
G	Georgetown Royalty
Loc.	Localité
P	Princetown Royalty
B. de p.	Bureau de poste
Étab.	Établissement
Gare	--

## Categories of Names

There are four categories of names in this gazetteer:

- (a) Approved names in good standing;
- (b) Equivalent French forms for names of geographical features of pan-Canadian significance;
- (c) Cross-reference names that have been changed to new names as indicated;
- (d) Rescinded names (i.e. names no longer officially recognized, but for which no new names have been substituted).

These categories are distinguished by type style and format.

### Examples:

Approved Name	Montague (Town-Ville)	11 L/2	46° 10' 62" 39'
Pan-Canadian French Equivalent Name	Northumberland, Détroit de - also-aussi - Northumberland Strait	11 L/3	46° 00' 63" 00'
Cross-reference Name	<i>Browns Creek</i> - see-voir - Valleyfield River	11 L/2	46° 10' 62" 39'
Rescinded Name	* <i>Aiken Ferry</i> (Loc.)	11 L/2	46° 10' 62" 33'

## Catégories de noms

Il y a quatre catégories de noms dans le présent répertoire :

- (a) Noms approuvés et reconnus;
- (b) Équivalents français de noms d'entités géographiques d'intérêt pancanadien;
- (c) Renvois à de nouveaux noms tels qu'ils sont indiqués;
- (d) Noms supprimés (c'est à dire ceux qui n'ont pas été remplacés par de nouveaux noms).

Ces catégories sont indiquées au moyen d'une typographie d'une présentation matérielle différente.

### Exemples:

Nom approuvé	Montague (Town-Ville)	11 L/2	46° 10' 62" 39'
Forme française des noms d'intérêt pancanadien	Northumberland, Détroit de -also-aussi- Northumberland Strait	11 L/3	46° 00' 63" 00'
Renvoi	<i>Browns Creek</i> - see-voir - Valleyfield River	11 L/2	46° 10' 62" 39'
Nom supprimé	* <i>Aiken Ferry</i> (Loc.)	11 L/2	46° 10' 62" 33'

## Glossary of Generic Terms

The following generic terms are used to designate cultural and natural features in Prince Edward Island. Each generic term is defined as it is used in this gazetteer.

Bank	-	Elevated portion of the seafloor or lake bottom, which is exposed at low water or over which the depth of water is shallow.
Bar	-	Mass of sand, mud, gravel, or shingle, near the mouth of a river, or at the approach to a harbour.
Barachois	-	Saltwater pond or small bay, usually obstructed by a barrier of gravel, sand or mud.
Basin	-	(i) Freshwater feature similar to a cove or bay. (ii) Expansion of a body of running water.
Bay	-	Water area in an indentation of a shoreline.
Beach	-	Gently sloping shore of unconsolidated material along the margins of a sea, lake, or river.
Bend	-	Distinctive curve or turn in a watercourse.
Bluff	-	Abruptly rising land; headland, cliff, or river bank.
Bog	-	Wet spongy land area, containing abundant organic material.
Branch	-	Flowing watercourse; tributary of a main stream.
Brook	-	Flowing watercourse; usually a small branch of a drainage system.
Cape	-	Prominent headland extending into the sea.
Channel	-	Relatively narrow water body linking two larger water bodies.
Cove	-	Body of water in a small indentation of a shoreline.
Creek	-	(i) Narrow tidal inlet, usually at the mouth of a brook or a river. (ii) Watercourse, usually smaller than a river.
Détroit	-	Natural passage between two shores and connecting two bodies of water.

## Glossaire des termes génériques

Les termes génériques suivants sont utilisés pour désigner les détails culturels et naturels de l'Île-du-Prince-Édouard. Chaque terme générique est défini en fonction de l'usage qui en est fait dans ce répertoire.

Bank	-	Élévation du fond d'une mer ou d'un lac qui découvre à marée basse ou au-dessus de laquelle la profondeur d'eau est faible.
Bar	-	Masse de sable, de boue, de gravier ou de galets, près de l'embouchure d'un cours d'eau ou à l'approche d'un port.
Barachois	-	Étang ou petite baie d'eau salée, normalement obstrué par une barrière de gravier, de boue ou de sable.
Basin	-	(i) Entité d'eau douce ressemblant une anse ou une baie. (ii) Extension d'un cours d'eau.
Bay	-	Nappe d'eau occupant une échancrure du littoral.
Beach	-	Partie du rivage d'un lac, d'une mer ou d'un cours d'eau, de faible pente et constituée de matériaux non consolidés.
Bend	-	Brusque changement de direction d'un cours d'eau.
Bluff	-	Colline comportant une ou plusieurs faces escarpées; possiblement un promontoire, une falaise ou la rive d'un fleuve.
Bog	-	Terrain spongieux, riche en matières organiques.
Branch	-	Cours d'eau; tributaire d'un cours d'eau principal.
Brook	-	Cours d'eau; normalement petit et tributaire d'un réseau d'écoulement.
Cape	-	Grand promontoire en avancée dans la mer.
Channel	-	Nappe d'eau relativement étroite réunissant deux nappes d'eau plus grandes.
Cove	-	Petite nappe d'eau dans une échancrure du littoral.
Creek	-	(i) Habituellement, étroite embouchure côtière d'un ruisseau ou d'une rivière. (ii) Cours d'eau, généralement plus petit qu'une rivière.
Détroit	-	Passage naturel resserré entre deux côtes et faisant communiquer deux étendues d'eau.


Flat	-	Level, low-lying wetlands along the seashore or river banks.	Flat	-	Terrain horizontal, marécageux et bas situé à la ligne côtière ou le long de la rive d'un fleuve.
Gap	-	Narrow water passage between two bodies of land.	Gap	-	Étroit passage d'eau entre deux masses de terre.
Ground	-	Underwater feature, area of the sea floor.	Ground	-	Entité sous-marine peu profonde; partie du lit d'une mer.
Gulf, Golfe	-	Large inlet of the sea.	Gulf, Golfe	-	Partie de la mer occupant une large échancrure du littoral.
Harbour	-	Water area usually protected by natural or artificial features, suitable for mooring or anchoring vessels.	Harbour	-	Étendue d'eau, généralement protégée par des éléments naturels ou artificiels, permettant l'amarrage ou le mouillage des bateaux.
Head	-	High, prominent land feature extending into a sea or lake.	Head	-	Terrain abrupt et proéminent, qui s'avance dans un lac ou la mer.
Hill	-	Elevation above the level of the surrounding land.	Hill	-	Élévation de terrain au-dessus du niveau des terrains environnants.
Inlet	-	Narrow channel or body of water extending inland from a lake or sea.	Inlet	-	Étroit chenal ou plan d'eau sortant d'un lac ou de la mer.
Island	-	Body of land surrounded by water.	Island	-	Étendue de terre complètement entourée d'eau.
Islet	-	Small island.	Islet	-	Petite île.
Lake	-	Inland body of standing water.	Lake	-	Nappe d'eau dormante dans les terres.
Ledge	-	Rock extending from the shore, close to the water surface.	Ledge	-	Roche submergée le long d'une côte; bordure rocheuse.
Marsh	-	Flat, wet area with low vegetation, subject to flooding.	Marsh	-	Région plate et humide caractérisée par une végétation d'herbes et de roseaux et sujette à des inondations fréquentes.
Narrows	-	Constricted section of a water body.	Narrows	-	Partie ressermée d'un cours d'eau.
Passage	-	Narrow stretch of water connecting two larger water bodies.	Passage	-	Étroite bande d'eau reliant deux masses d'eau plus importantes.
Peninsula	-	Elongated point of land extending into a body of water.	Peninsula	-	Pointe de terre allongée s'avancant dans une nappe d'eau.
Point	-	Land area extending into a water feature.	Point	-	Avancée de terre dans une nappe d'eau généralement de faible hauteur.
Pond	-	Inland body of standing water, usually smaller than a lake.	Pond	-	Nappe d'eau dormante entourée de terre, habituellement plus petite qu'un lac.
Port	-	Water area, usually protected by natural or artificial features, suitable for mooring or anchoring vessels.	Port	-	Étendue d'eau, habituellement protégée par des éléments naturels ou artificiels, permettant l'amarrage ou le mouillage des bateaux.
Reef	-	Rocks rising to, or near the water surface.	Reef	-	Roches élevées du fond marin qui se situent habituellement près de la surface de l'eau.

River	-	Flowing watercourse.	River	-	Cours d'eau.
Road	-	Body of water partially protected by land, and affording shelter for vessels.	Road	-	Étendue d'eau protégée partiellement par la terre et offrant un abri aux bateaux.
Rock	-	Solid isolated mass rising from the bed of the sea, a lake, or stream.	Rock	-	Masse solide isolée, s'élevant du fond de la mer, d'un lac ou d'un cours d'eau.
Run	-	(i) Narrow water passage. (ii) Small watercourse.	Run	-	(i) Étroit passage d'eau. (ii) Petit cours d'eau.
Sand Hills	-	Hills rising steeply from the shoreline or from the surrounding terrain.	Sand Hills	-	Collines aux versants raides s'élevant au-dessus du littoral ou du terrain environnant.
Shoal	-	Elevated undersea feature of unconsolidated material.	Shoal	-	Entité sous-marine élevée composée de matériaux non consolidés.
Shore	-	Narrow strip of land bordering a body of water.	Shore	-	Bande de terre étroite en bordure d'une nappe d'eau.
Spit	-	Long, narrow accumulation of sand and gravel projecting seaward from the shore.	Spit	-	Longue et étroite langue de sable et de gravier s'avancant dans la mer.
Strait	-	Passage, usually navigable, connecting two larger bodies of water.	Strait	-	Passage, habituellement navigable, reliant deux grandes étendues d'eau.
Stream	-	Flowing watercourse, smaller than a river.	Stream	-	Cours d'eau, plus petit qu'une rivière.
Swamp	-	Low-lying land, permanently saturated with water and usually having trees and shrubs.	Swamp	-	Terre basse constamment imprégnée d'eau et généralement parsemée d'arbres et d'arbustes.
Wharf	-	Platform beside which a ship may be moored for loading and unloading.	Wharf	-	Plate-forme où l'on peut amarrer un bateau pour le charger ou le décharger.

GAZETTEER OF CANADA

RÉPERTOIRE GÉOGRAPHIQUE DU CANADA

**PRINCE EDWARD ISLAND**  
**ÎLE - DU - PRINCE - ÉDOUARD**



NAME NOM	LOT LOT	COUNTY COMTÉ	MAP / CHART AREA CARTE TOPOGRAPH/ HYDROGRAPHIQUE	POSITION LAT	LONG
<b>A</b>					
Abegweit Passage	28	Prince	11 L/4	46°13'	63°45'
<i>Abell, Cape - see-voir - Abells Cape</i>			11 L/8	46°20'	62°21'
Abells Cape	43	Kings	11 L/8	46°20'	62°21'
Aberdeen, Lake	65	Queens	11 L/3	46°12'	63°09'
Abney (Loc.)	64	Kings	11 E/15	45°59'	62°34'
Abrams Village (Comm.-Agglom.)	15	Prince	21 I/8	46°27'	64°05'
<i>Abram Village (Sett.-Étab.) - see-voir - Abrams Village</i>			21 I/8	46°27'	64°05'
Adams Creek	21	Queens	11 L/12	46°30'	63°30'
Adams Pond	20	Queens	11 L/12	46°33'	63°36'
Afton (Comm.-Agglom.)	65	Queens	11 L/3	46°11'	63°11'
Afton Lake	36,37	Queens	11 L/7	46°24'	62°55'
Afton Road (Loc.)	36	Queens	11 L/7	46°23'	62°56'
<i>*Aitken Ferry (Loc.)</i>	59	Kings	11 L/2	46°10'	62°33'
Aitken Point	59	Kings	11 L/2	46°10'	62°33'
Alaska (Loc.)	10	Prince	21 I/9	46°37'	64°06'
Albany (Loc.)	27	Prince	11 L/5	46°17'	63°39'
Albany Corner (Loc.)	27	Prince	11 L/5	46°17'	63°38'
Alberry Plains (Loc.)	50	Queens	11 L/2	46°13'	62°48'
Alberton (Town-Ville)	4,5	Prince	21 I/16	46°49'	64°04'
Alberton Creek	4,5	Prince	21 I/16	46°48'	64°04'
Alberton Harbour	5	Prince	21 I/16	46°48'	64°03'
Alberton South (Loc.)	5	Prince	21 I/16	46°48'	64°04'
Albion (Loc.)	59,61	Kings	11 L/2	46°08'	62°33'
Albion Cross (Loc.)	55	Kings	11 L/8	46°20'	62°29'
Alchorn Point	65	Queens	11 L/3	46°12'	63°08'
Alexandra (Loc.)	49	Queens	11 L/3	46°12'	63°02'
Alexandra (Comm.-Agglom.)	48,49	Queens	11 L/3	46°12'	63°02'
Alexandra Bay	49	Queens	11 L/3	46°11'	63°02'
<i>Allanby Point - see-voir - Darnley Point</i>			11 L/12	46°34'	63°41'
<i>Allen Cove - see-voir - Canoe Cove</i>			11 L/3	46°09'	63°19'
Allisary (Loc.)	37	Queens	11 L/7	46°22'	62°51'
Allisary Creek	37	Queens	11 L/7	46°22'	62°51'
Alliston (Loc.)	63	Kings	11 L/2	46°04'	62°36'
Alma (Loc.)	3	Prince	21 I/16	46°52'	64°07'
Amherst Cove	28	Prince	11 L/4	46°15'	63°41'
Amherst Point	28	Prince	11 L/4	46°14'	63°41'
Andersons Creek	22	Queens	11 L/6	46°28'	63°27'
Andrews Pond	Charlottetown	Queens	11 L/6	46°16'	63°07'
<i>*Anglo Provincial Park</i>	1	Prince	11 L/13	46°59'	63°59'
Anglo Rustico (Loc.)	24	Queens	11 L/6	46°27'	63°18'
Anglo Tignish (Loc.)	1	Prince	11 L/13	46°59'	64°00'
Annandale (Loc.)	56	Kings	11 L/8	46°16'	62°25'
Annandale-Little Pond-Howe Bay (Comm.-Agglom.)	56	Kings	11 L/8	46°18'	62°25'
Appin Road (Loc.)	30	Queens	11 L/3	46°15'	63°24'
Appletree Creek	35	Queens	11 L/6	46°18'	63°01'
Ardgowan National Historic Park	Charlottetown	Queens	11 L/6	46°15'	63°08'
Ardgowan, Parc historique national d'	Charlottetown	Queens	11 L/6	46°15'	63°08'
Argyle Provincial Park	29,30	Queens	11 L/3	46°10'	63°23'
Argyle Shore (Loc.)	30	Queens	11 L/3	46°10'	63°21'
<i>Argyle Shore Provincial Park - see-voir - Argyle Provincial Park</i>			11 L/3	46°10'	63°23'
Arlington (Loc.)	14	Prince	11 L/12	46°32'	63°54'
<i>*Armada (P.O.-B. de p.)</i>	42	Kings	11 L/8	46°25'	62°27'
Arsenault Pond	15	Prince	21 I/8	46°29'	64°06'
<i>Arsenaults Pond - see-voir - Blanchards Pond</i>			21 I/16	46°55'	64°03'
Arsenaults Pond	1	Prince	21 I/16	46°56'	64°02'
Ascension (Loc.)	1	Prince	21 I/16	46°57'	64°04'
Ashleys Creek	5	Prince	21 I/16	46°47'	64°05'
Ashton (F.R.P.-A.P.F.)	42	Kings	11 L/7	46°25'	62°30'
Astyanax Rock	49	Queens	11 L/3	46°09'	63°04'
Auburn (Loc.)	35	Queens	11 L/7	46°18'	62°54'
<i>Augustin Cove (Sett.-Étab.) - see-voir - Augustine Cove</i>			11 L/4	46°14'	63°37'
<i>Augustin Cove - see-voir - Augustine Cove</i>			11 L/4	46°13'	63°37'
Augustine Cove (Loc.)	28	Prince	11 L/4	46°14'	63°37'
Augustine Cove	28	Prince	11 L/4	46°13'	63°37'
Augustus (F.R.P.-A.P.F.)	37	Queens	11 L/7	46°20'	62°53'
Auld Creek	34	Queens	11 L/6	46°24'	63°07'
Avondale (Loc.)	49	Queens	11 L/2	46°15'	62°50'



NAME NOM	LOT LOT	COUNTY COMTÉ	MAP / CHART AREA CARTE TOPOGRAPH./ HYDROGRAPHIQUE	POSITION	
				LAT	LONG
Aylesbury, Cape - see-voir - Profitts Point			11 L/12	46°34'	63°40'

**B**

Bacon Cove	65	Queens	11 L/3	46°09'	63°13'
*Bacon Point	65	Queens	11 L/3	46°10'	63°10'
Baglole Point	16	Prince	11 L/5	46°29'	63°55'
Bagnalls Pond	23	Queens	11 L/6	46°21'	63°21'
Bain Creek - see-voir - Bains Creek			11 L/13	46°58'	64°00'
Bains Creek	1	Prince	11 L/13	46°58'	64°00'
Bains Pond - see-voir - Sheas Pond			11 L/13	46°58'	64°00'
Bakers Cove	25	Prince	11 L/5	46°22'	63°45'
Balderstons Pond	31	Queens	11 L/6	46°18'	63°20'
Bald Point	14	Prince	11 L/12	46°32'	63°52'
Baldwin Road (Loc.)	51	Kings	11 L/7	46°16'	62°44'
Ballems Island	10	Prince	21 I/9	46°35'	64°05'
Baltic (Loc.)	46	Kings	11 L/8	46°26'	62°10'
Baltic (Loc.)	18	Prince	11 L/12	46°31'	63°39'
Baltic Creek - see-voir - Baltic River			11 L/12	46°32'	63°39'
Baltic (East Baltic P.O.-B. de p.) (Sett.-Étab.) - see-voir - Baltic			11 L/8	46°26'	62°10'
Baltic River	18, Princetown	Prince	11 L/12	46°32'	63°39'
Bambrick Creek	37	Queens	11 L/7	46°22'	62°51'
Bangor (Loc.)	39,40	Kings	11 L/7	46°22'	62°41'
*Banks Point	56	Kings	11 L/8	46°16'	62°25'
Banks Pond	11	Prince	11 L/12	46°39'	63°57'
Baptiste Creek	9,10	Prince	21 I/9	46°36'	64°07'
Baptiste Point - see-voir - Grande Digue Point			21 I/9	46°35'	64°07'
Barachois Run	15	Prince	21 I/9	46°32'	64°06'
Barachois, The	15	Prince	21 I/9	46°32'	64°06'
Barbara Weit River	19	Prince	11 L/5	46°27'	63°43'
Barlows Pond	16	Prince	21 I/8	46°27'	64°00'
Basin Head	47	Kings	11 L/8	46°23'	62°07'
Basin Head Harbour	47	Kings	11 L/8	46°23'	62°07'
Bass Cove	32	Queens	11 L/3	46°13'	63°11'
Battery Point	48	Queens	11 L/3	46°12'	63°07'
Battery Point	35	Queens	11 L/7	46°19'	62°59'
Bayfield (Loc.)	46	Kings	11 L/8	46°28'	62°12'
Bayfield Point	46	Kings	11 L/8	46°29'	62°13'
Bay Fortune (Loc.)	43	Kings	11 L/8	46°20'	62°22'
Bayside (Loc.)	14	Prince	11 L/12	46°31'	63°54'
Bayview (Loc.)	22	Queens	11 L/6	46°28'	63°26'
Bayview (Loc.) - see-voir - Bayside			11 L/12	46°31'	63°54'
Beachgrove Point	Charlottetown	Queens	11 L/6	46°15'	63°11'
Beach Point (Loc.)	64	Kings	11 L/1	46°01'	62°29'
Beach Point	64	Kings	11 L/1	46°01'	62°29'
Beacon Point	29	Queens	11 L/3	46°13'	63°29'
Bear, Cape	64	Kings	11 L/1	46°00'	62°28'
Bear Reef	64	Kings	11 L/1	46°01'	62°24'
Bear River (Loc.)	43,44	Kings	11 L/8	46°24'	62°21'
Bear River	43,44	Kings	11 L/8	46°28'	62°23'
*Beaton (Loc.)	10	Prince	21 I/9	46°37'	64°07'
Beaton Creek	17	Prince	11 L/5	46°28'	63°50'
Beaton Mills (Sett.-Étab.) - see-voir - Melville			11 L/2	46°01'	62°50'
Beaton Point	47	Kings	11 K/5	46°28'	61°59'
Beaton Road (Loc.)	9	Prince	21 I/9	46°38'	64°09'
Beaton Road (Loc.) - see-voir - Derby			21 I/9	46°38'	64°11'
Beatons Creek	36	Queens	11 L/7	46°23'	62°58'
Beatons Creek	9,10	Prince	21 I/9	46°37'	64°06'
Beatons Mills (Melville Sta.-Gare) (Sett.-Étab.) - see-voir - Melville			11 L/2	46°01'	62°50'
Beatons River	6,9	Prince	21 I/9	46°42'	64°09'
Beaver Point	42	Kings	11 L/7	46°28'	62°34'
Bedeque (Comm.-Agglom.)	26	Prince	11 L/5	46°20'	63°44'
Bedeque Bay		Prince	11 L/5	46°22'	63°53'
Bedford (Sett.-Étab.) - see-voir - Bedford Station			11 L/6	46°20'	63°01'
Bedford Corner (Loc.)	35	Queens	11 L/6	46°20'	63°01'
Bedford Station (Loc.)	35	Queens	11 L/6	46°20'	63°01'
Beech Point	18	Prince	11 L/5	46°30'	63°45'

GAZETTEER OF CANADA  
PRINCE EDWARD ISLAND

RÉPERTOIRE GÉOGRAPHIQUE DU CANADA  
ÎLE-DU-PRINCE-ÉDOUARD

NAME NOM	LOT LOT	COUNTY COMTÉ	MAP / CHART AREA CARTE TOPOGRAPH./ HYDROGRAPHIQUE	POSITION	
				LAT	LONG
Belfast (Comm.-Agglom.)	57,58,60,62	Queens	11 L/2	46°04'	62°53'
Belfast (Loc.)	57,58	Queens	11 L/2	46°05'	62°53'
*Belfast Cove	57	Queens	11 L/2	46°06'	62°55'
Belfast (Eldon Loc.) (P.O.-B. de p.)	57	Queens	11 L/2	46°06'	62°53'
Belle Creek (Sett.-Étab.) - see-voir - Belle River			11 E/15	45°59'	62°50'
Belle Creek (Belle River Sett.-Étab.) (P.O.-B. de p.) - see-voir - Belle River			11 E/15	45°59'	62°50'
Belle River (Loc.)	62	Queens	11 E/15	45°59'	62°50'
Belle River	62	Queens	11 E/15	45°58'	62°51'
Belle River (Belle Creek P.O.-B. de p.) (Sett.-Étab.) - see-voir - Belle River			11 E/15	45°59'	62°50'
Bellevue (Loc.)	57,58	Queens	11 L/2	46°06'	62°45'
Bellevue Cove	49	Queens	11 L/3	46°12'	63°05'
Bellevue Point	49	Queens	11 L/3	46°12'	63°05'
Bell Point	62	Queens	11 E/15	45°58'	62°50'
Bell Point Reef	62	Queens	11 E/15	45°57'	62°50'
Bells Creek	33,34	Queens	11 L/6	46°24'	63°08'
Bells Point	28	Prince	11 L/4	46°13'	63°39'
Bells Point	10	Prince	21 I/9	46°36'	64°05'
Bells Pond	35	Queens	11 L/7	46°21'	62°59'
Bells Pond	23	Queens	11 L/6	46°23'	63°20'
Belmont (Sett.-Étab.) - see-voir - Belmont Lot 16			11 L/5	46°29'	63°49'
Belmont Lot 16 (Loc.)	16	Prince	11 L/5	46°29'	63°49'
Belmont Provincial Park	16	Prince	11 L/12	46°31'	63°50'
Bentick Cove	16,17	Prince	11 L/5	46°28'	63°49'
Bentick Point - see-voir - Gull Point			11 L/5	46°29'	63°48'
Bentick Shoal		Prince	11 L/5	46°26'	63°47'
Bentick Cove - see-voir - Bentick Cove			11 L/5	46°28'	63°49'
Bentick Point - see-voir - Gull Point			11 L/5	46°29'	63°48'
Bernards Pond	21	Queens	11 L/12	46°31'	63°31'
Berrigans Creek	39	Kings	11 L/7	46°25'	62°46'
Bethel (Loc.)	48	Queens	11 L/2	46°15'	62°58'
*Bethel (Loc.)	7,8	Prince	21 I/9	46°41'	64°23'
Bethunes Point	63	Kings	11 L/2	46°02'	62°35'
Betsys Reef	47	Kings	11 K/5	46°28'	61°59'
Bideford (Loc.)	12	Prince	11 L/12	46°36'	63°55'
Bideford River	12,13	Prince	11 L/12	46°36'	63°52'
Big Barachois	10	Prince	21 I/9	46°37'	64°05'
Big Basin	63	Kings	11 L/2	46°03'	62°32'
Big Brook	55,56	Kings	11 L/8	46°21'	62°26'
Big Marsh	18	Prince	11 L/12	46°30'	63°44'
Big Pierre Jacques River	7,8	Prince	21 I/9	46°37'	64°19'
Big Point	60	Queens	11 L/2	46°00'	62°54'
Big Pond (Loc.)	45	Kings	11 L/8	46°28'	62°15'
Big Pond	45	Kings	11 L/8	46°28'	62°16'
Big Run	55	Kings	11 L/8	46°17'	62°28'
Billhook Island - see-voir - Fish Island			11 L/12	46°35'	63°43'
Billhook Point	61	Kings	11 L/2	46°09'	62°30'
Birch Creek	16	Prince	11 L/12	46°30'	63°52'
Birch Creek - see-voir - Mill Creek			11 L/12	46°34'	63°51'
Birch Hill (Loc.)	49	Queens	11 L/2	46°13'	62°57'
Birch Hill (Loc.)	13,14	Prince	11 L/12	46°33'	63°52'
Birch Point	57	Queens	11 L/2	46°08'	62°53'
Birch Point	28	Prince	11 L/4	46°12'	63°32'
Bird Island - see-voir - Ballems Island			21 I/9	46°35'	64°05'
Bird Island	13	Prince	11 L/12	46°36'	63°50'
Black Bank (Bog-Marais)	11	Prince	21 I/9	46°44'	64°01'
Black Banks (Loc.)	11	Prince	21 I/9	46°44'	64°00'
Black Banks Cove	11	Prince	21 I/9	46°44'	64°02'
Black Bridge Creek	17	Prince	11 L/5	46°27'	63°51'
Black Brook	36	Queens	11 L/7	46°21'	62°56'
Black Creek	65	Queens	11 L/3	46°11'	63°13'
Black Creek	55	Kings	11 L/1	46°15'	62°27'
Blackett Creek - see-voir - Blacketts Creek			11 L/8	46°16'	62°25'
Blacketts Creek	56	Kings	11 L/8	46°16'	62°25'
Black Lake	62	Queens	11 E/15	46°00'	62°53'
Black Marsh	62	Queens	11 E/15	46°00'	62°53'
Black Marsh	1	Prince	21 P/1	47°03'	64°00'
Black Point	29	Queens	11 L/3	46°10'	63°24'
Black Point	16	Prince	11 L/12	46°30'	63°53'
Black Point	10	Prince	21 I/9	46°38'	64°04'
Black Point	11	Prince	21 I/9	46°44'	64°01'
Black Pond	46	Kings	11 L/8	46°22'	62°10'
Black Pond	1	Prince	21 I/16	46°55'	64°12'
Black Pond Brook	1,2	Prince	21 I/16	46°55'	64°12'

GAZETTEER OF CANADA  
PRINCE EDWARD ISLAND

RÉPERTOIRE GÉOGRAPHIQUE DU CANADA  
ÎLE-DU-PRINCE-ÉDOUARD

NAME NOM	LOT LOT	COUNTY COMTÉ	MAP / CHART AREA CARTE TOPOGRAPH./ HYDROGRAPHIQUE		POSITION	
			LAT	LONG	LAT	LONG
Black River	35	Queens	11 L/7	46°22'	63°00'	
Black River	33,34	Queens	11 L/6	46°25'	63°10'	
*Black Sows Point	Princetown	Prince	11 L/12	46°32'	63°41'	
Blanchards Pond	2	Prince	21 I/16	46°55'	64°03'	
Blockhouse Point	65	Queens	11 L/3	46°11'	63°08'	
<i>Bloomfield (Sett.-Étab.) - see-voir - Bloomfield</i> (Bloomfield Station P.O.-B. de p.)						
Bloomfield (Bloomfield Station P.O.-B. de p.) (Loc.)	3,4	Prince	21 I/16	46°46'	64°14'	
Bloomfield Corner (Loc.)	5	Prince	21 I/16	46°46'	64°11'	
Bloomfield Provincial Park	5	Prince	21 I/9	46°45'	64°11'	
<i>Bloomfield Station (Village) - see-voir - Bloomfield</i> (Bloomfield Station P.O.-B. de p.)						
Bloomfield Station (Bloomfield Loc.) (P.O.-B. de p.)	3,4	Prince	21 I/16	46°46'	64°14'	
Blooming Point (Loc.)	36	Queens	11 L/7	46°23'	62°59'	
*Blooming Point North (Loc.)	36	Queens	11 L/7	46°24'	62°58'	
*Blues Creek	62	Queens	11 E/15	45°58'	62°41'	
*Bluff, The	Georgetown	Kings	11 L/2	46°13'	62°34'	
Bog Pond	40	Kings	11 L/7	46°27'	62°42'	
*Bone Creek	62	Queens	11 E/15	45°58'	62°44'	
Bonshaw (Loc.)	30	Queens	11 L/3	46°12'	63°21'	
Bonshaw (Comm.-Agglom.)	30	Queens	11 L/3	46°12'	63°21'	
Bonshaw Provincial Park	30	Queens	11 L/3	46°12'	63°21'	
*Bonwell (Loc.)	30	Queens	11 L/6	46°18'	63°23'	
Borden Point	28	Prince	11 L/5	46°15'	63°42'	
Borden, Port	28	Prince	11 L/4	46°15'	63°42'	
Borden (Port Borden P.O.-B. de p.) (Town-Ville)	27,28	Prince	11 L/5	46°15'	63°42'	
Bothwell (Loc.)	47	Kings	11 L/8	46°24'	62°05'	
<i>Bottle Point - see-voir - Finlaysons Point</i>						
Boughton Bay	56	Kings	11 L/8	46°15'	62°24'	
*Boughton Island (Loc.)	55	Kings	11 L/1	46°12'	62°25'	
Boughton Island	55	Kings	11 L/1	46°11'	62°25'	
Boughton Ledge	55	Kings	11 L/1	46°11'	62°24'	
Boughton Point	55	Kings	11 L/1	46°11'	62°24'	
Boughton River	56	Kings	11 L/8	46°15'	62°25'	
Boughton Spit	55	Kings	11 L/1	46°12'	62°27'	
Bouquet Cove	26,27	Prince	11 L/5	46°18'	63°45'	
Bouquet Point	26	Prince	11 L/5	46°18'	63°45'	
Bovyer Creek	48	Queens	11 L/3	46°14'	63°04'	
<i>Bowley Pond - see-voir - Bog Pond</i>						
Boyles Point	12	Prince	11 L/12	46°40'	63°54'	
Brackley (Loc.)	33	Queens	11 L/6	46°19'	63°09'	
Brackley (Comm.-Agglom.)	33	Queens	11 L/6	46°19'	63°09'	
Brackley Bay	33	Queens	11 L/6	46°25'	63°11'	
Brackley Beach (Loc.)	33	Queens	11 L/6	46°25'	63°11'	
Brackley Beach	33	Queens	11 L/6	46°26'	63°12'	
Brackley Point (Loc.)	33	Queens	11 L/6	46°23'	63°11'	
Brackley Point	33	Queens	11 L/6	46°26'	63°14'	
<i>Bradalbane Pond - see-voir - Breadalbane Pond</i>						
*Bradford (Loc.)	28	Prince	11 L/5	46°16'	63°37'	
Bradley Creek	49	Queens	11 L/2	46°12'	62°54'	
Bradshaw River	26,27	Prince	11 L/5	46°21'	63°43'	
Brae (Loc.)	9	Prince	21 I/9	46°40'	64°12'	
Brae Harbour (Loc.)	9	Prince	21 I/9	46°37'	64°11'	
Brae Harbour	9	Prince	21 I/9	46°37'	64°11'	
Brae Island	9	Prince	21 I/9	46°37'	64°12'	
Brae River	9	Prince	21 I/9	46°38'	64°12'	
Branders Pond	20	Queens	11 L/12	46°33'	63°35'	
Brazels Pond	35	Queens	11 L/7	46°16'	62°58'	
Breadalbane (Loc.)	67	Queens	11 L/5	46°22'	63°30'	
Breadalbane Pond	67	Queens	11 L/5	46°21'	63°30'	
Bridgetown (Loc.)	54,55	Kings	11 L/7	46°18'	62°32'	
Brighton (Loc.)	Charlottetown	Queens	11 L/3	46°14'	63°09'	
Brighton Shore	Charlottetown	Queens	11 L/3	46°14'	63°09'	
*Brilliant Point	Princetown	Prince	11 L/12	46°31'	63°42'	
Bristol (Loc.)	39	Kings	11 L/7	46°25'	62°44'	
<i>Bristol Creek - see-voir - Berrigans Creek</i>						
<i>Britain Creek - see-voir - Berrigans Creek</i>						
<i>Brocklesby Head - see-voir - MacIvors Point</i>						
<i>Brocklesby River - see-voir - Westmoreland River</i>						
<i>Brocklesby River - see-voir - East Branch</i> Westmoreland River						
			11 L/3	46°14'	63°29'	
Brockton (Loc.)	4	Prince	21 I/16	46°48'	64°15'	
Brookfield (Loc.)	23,24,31	Queens	11 L/6	46°20'	63°17'	
Brooklyn (Loc.)	61	Kings	11 L/2	46°06'	62°40'	
Brooklyn (Loc.)	4	Prince	21 I/16	46°48'	64°07'	

**GAZETTEER OF CANADA  
PRINCE EDWARD ISLAND**

**RÉPERTOIRE GÉOGRAPHIQUE DU CANADA  
ÎLE-DU-PRINCE-ÉDOUARD**

NAME NOM	LOT LOT	COUNTY COMTÉ	MAP / CHART AREA CARTE TOPOGRAPH./ HYDROGRAPHIQUE	POSITION	
				LAT	LONG
Brooklyn Pond	61	Kings	11 L/2	46°06'	62°41'
Brooks River	11,12	Prince	11 L/12	46°39'	63°55'
* Brooks Shore	12	Prince	11 L/12	46°39'	63°55'
Brooks Wharf	12	Prince	11 L/12	46°39'	63°55'
Brookvale (Loc.)	30	Queens	11 L/6	46°17'	63°25'
Brookvale Provincial Park	30	Queens	11 L/6	46°17'	63°25'
Browns Creek	59,61	Kings	11 L/2	46°07'	62°42'
Browns Creek - see-voir - Valleyfield River			11 L/2	46°10'	62°39'
Browns Creek	13	Prince	11 L/12	46°34'	63°51'
Bruce Point - see-voir - Launching Point			11 L/1	46°13'	62°25'
Brudenell (Comm.-Agglom.)	52,53	Kings	11 L/2	46°11'	62°37'
Brudenell (Loc.)	52	Kings	11 L/2	46°11'	62°39'
Brudenell Island	53	Kings	11 L/2	46°12'	62°35'
Brudenell Islet - see-voir - Brudenell Island			11 L/2	46°12'	62°35'
Brudenell Point	53	Kings	11 L/2	46°11'	62°34'
Brudenell Provincial Park - see-voir - Brudenell River Provincial Park			11 L/2	46°12'	62°36'
Brudenell River	Georgetown	Kings	11 L/2	46°11'	62°33'
Brudenell River Provincial Park	53,52,Georgetown	Kings	11 L/2	46°12'	62°36'
Brush Wharf Provincial Park	57	Queens	11 L/2	46°08'	62°53'
Buchanan Island	57	Queens	11 L/2	46°05'	62°56'
Buchanan Point - see-voir - Buchanan Island			11 L/2	46°05'	62°56'
Buffaloland Provincial Park	61	Kings	11 L/2	46°06'	62°37'
Bull Creek - see-voir - Priest Pond Creek			11 L/8	46°29'	62°11'
Bunbury (Comm.-Agglom.)	48	Queens	11 L/3	46°14'	63°05'
Bunbury Island - see-voir - Courtin Island			11 L/12	46°31'	63°47'
Bunbury Sand (Bar-Barre)	18	Prince	11 L/12	46°33'	63°48'
Bungay (Loc.)	23	Queens	11 L/6	46°22'	63°19'
Burges Pond - see-voir - Quigleys Pond			11 L/7	46°24'	62°33'
Burhoes Creek	49	Queens	11 L/3	46°12'	63°02'
Burhoes Point	49	Queens	11 L/3	46°11'	63°02'
* Burial Point	Princetown	Prince	11 L/12	46°32'	63°40'
Burke Creek - see-voir - Birch Creek			11 L/12	46°30'	63°52'
Burkes Creek	48,49	Queens	11 L/3	46°12'	63°03'
Burlington (Loc.)	18	Prince	11 L/5	46°29'	63°36'
Burnt Point (Loc.)	Georgetown	Kings	11 L/2	46°11'	62°30'
Burnt Point	Georgetown	Kings	11 L/1	46°11'	62°30'
Burnt Point	16	Prince	11 L/5	46°28'	63°49'
Burton (Loc.)	7	Prince	21 I/16	46°46'	64°20'
Bury Head	5	Prince	21 I/16	46°47'	64°04'
Buxtons Point	63	Kings	11 L/2	46°02'	62°35'
Byrne Road (Loc.) - see-voir - Byrnes Road			11 L/7	46°20'	62°45'
Byrnes Creek	53	Kings	11 L/2	46°14'	62°36'
Byrnes Road (Loc.)	39	Kings	11 L/7	46°20'	62°45'

**C**

Cable Head (Loc.) - see-voir - Cable Head West			11 L/7	46°27'	62°38'
Cable Head (Loc.) - see-voir - Cable Head East			11 L/7	46°28'	62°35'
Cable Head	41	Kings	11 L/7	46°28'	62°37'
Cable Head East (Loc.)	41	Kings	11 L/7	46°28'	62°35'
Cable Head Provincial Park	41	Kings	11 L/7	46°27'	62°40'
Cable Head West (Loc.)	41	Kings	11 L/7	46°27'	62°38'
Cabot Provincial Park	18	Prince	11 L/12	46°33'	63°42'
Cahoon Creek	64	Kings	11 L/2	46°01'	62°33'
Cains Brook	4,5	Prince	21 I/16	46°45'	64°10'
Caledonia (Loc.)	60	Queens	11 L/2	46°04'	62°43'
Callaghan Point	11	Prince	11 L/12	46°41'	63°57'
Callaghans Pond	37	Queens	11 L/7	46°18'	62°52'
Cambridge (Loc.)	63	Kings	11 L/2	46°04'	62°31'
Cambridge Road (Sett.-Étab.) - see-voir - Cambridge			11 L/2	46°04'	62°31'
Cameron Island	57	Queens	11 L/3	46°04'	63°01'
Cameron Point	29	Queens	11 L/3	46°12'	63°28'
Campbell Cove (Sett.-Étab.) - see-voir - Campbells Cove			11 L/8	46°29'	62°08'
Campbell Cove - see-voir - Campbells Cove			11 L/8	46°29'	62°08'
Campbell Creek	13	Prince	11 L/12	46°36'	63°53'
Campbell Point	59	Kings	11 L/2	46°10'	62°36'
Campbell Point	54	Kings	11 L/2	46°13'	62°31'
Campbell Point	56	Kings	11 L/8	46°16'	62°25'
Campbell Point - see-voir - Campbells Point			11 L/8	46°29'	62°09'

**GAZETTEER OF CANADA  
PRINCE EDWARD ISLAND**

**RÉPERTOIRE GÉOGRAPHIQUE DU CANADA  
ÎLE-DU-PRINCE-ÉDOUARD**

NAME NOM	LOT LOT	COUNTY COMTÉ	MAP / CHART AREA CARTE TOPOGRAPH./ HYDROGRAPHIQUE	POSITION	
				LAT	LONG
<i>Campbell Pond - see-voir - Campbells Pond</i>			11 L/6	46°24'	63°04'
<i>Campbell Pond - see-voir - Campbells Pond</i>			11 L/12	46°32'	63°32'
Campbells Cape	16	Prince	11 L/5	46°30'	63°49'
Campbells Cove (Loc.)	47	Kings	11 L/8	46°29'	62°08'
Campbells Cove	47	Kings	11 L/8	46°29'	62°08'
Campbells Cove Provincial Park	47	Kings	11 L/8	46°29'	62°08'
Campbells Creek	4	Prince	21 I/16	46°50'	64°03'
Campbells Point	26	Prince	11 L/5	46°19'	63°47'
Campbells Point	47	Kings	11 L/8	46°29'	62°09'
Campbells Pond	35	Queens	11 L/6	46°24'	63°04'
<i>Campbells Pond - see-voir - Ramsays Pond</i>			11 L/12	46°30'	63°51'
Campbells Pond	21	Queens	11 L/12	46°32'	63°32'
Campbellton (Loc.)	21	Queens	11 L/6	46°29'	63°29'
Campbellton (Loc.)	4	Prince	21 I/16	46°47'	64°18'
<i>Campbellton (Sett.-Étab.) - see-voir - Campbellton</i>			11 L/6	46°29'	63°29'
Canadian Creek	11	Prince	21 I/9	46°42'	64°02'
Canavoy (Loc.)	38	Kings	11 L/7	46°24'	62°49'
Canavoy Island	38	Kings	11 L/7	46°25'	62°51'
Canceaux Cove	65	Queens	11 L/3	46°12'	63°09'
Canceaux Point	65	Queens	11 L/3	46°13'	63°09'
Canceaux Spit	65	Queens	11 L/3	46°13'	63°08'
Canns Pond	18	Prince	11 L/5	46°29'	63°36'
Canoe Cove (Loc.)	65	Queens	11 L/3	46°09'	63°18'
Canoe Cove	30,65	Queens	11 L/3	46°09'	63°19'
Cantalo Creek	58	Queens	11 L/2	46°04'	62°55'
Cape Egmont (Loc.)	15	Prince	21 I/8	46°24'	64°06'
Cape Traverse (Loc.)	28	Prince	11 L/4	46°14'	63°38'
Cape Traverse Cove	28	Prince	11 L/4	46°14'	63°39'
Cape Traverse Landing (Loc.)	28	Prince	11 L/4	46°14'	63°39'
Cape Traverse River	27,28	Prince	11 L/4	46°14'	63°39'
Cape Wolfe (Loc.)	7	Prince	21 I/9	46°43'	64°24'
Cape Wolfe Rock	7	Prince	21 I/9	46°43'	64°25'
Cardigan (Loc.)	53	Kings	11 L/2	46°14'	62°37'
Cardigan (Comm.-Agglom.)	52,53	Kings	11 L/2	46°14'	62°37'
Cardigan Bay	54,55,Georgetown	Kings	11 L/1	46°10'	62°28'
Cardigan North (Loc.)	53,54	Kings	11 L/2	46°14'	62°34'
<i>Cardigan Point - see-voir - Burnt Point</i>			11 L/1	46°11'	62°30'
Cardigan River	54,Georgetown	Kings	11 L/2	46°12'	62°30'
Cardigan Shoal	Georgetown	Kings	11 L/1	46°10'	62°30'
Cardross (Loc.)	53	Kings	11 L/7	46°16'	62°38'
Carey Point	8	Prince	21 I/9	46°40'	64°25'
Carleton (Loc.)	27	Prince	11 L/5	46°15'	63°40'
Carleton (Loc.)	6	Prince	21 I/9	46°42'	64°09'
<i>Carleton (Carleton Siding P.O.-B. de p.) (Hamlet-Hameau) - see-voir - Carleton</i>			11 L/5	46°15'	63°40'
* <i>Carleton Corner (Sett.-Étab.)</i>	27,28	Prince	11 L/5	46°16'	63°40'
Carleton Cove	27	Prince	11 L/5	46°16'	63°43'
Carleton Siding (Comm.-Agglom.)	27,28	Prince	11 L/5	46°16'	63°40'
<i>Carleton Siding (Carleton Hamlet-Hameau) (P.O.-B. de p.) - see-voir - Carleton</i>			11 L/5	46°15'	63°40'
Carraghers Pond	31	Queens	11 L/6	46°17'	63°21'
<i>Carr Pond - see-voir - Carrs Pond</i>			11 L/12	46°33'	63°52'
Carrs Creek	17	Prince	11 L/5	46°27'	63°51'
Carrs Point	37	Queens	11 L/7	46°21'	62°52'
Carrs Pond	14	Prince	11 L/12	46°33'	63°52'
Carruthers Brook	5,6,7	Prince	21 I/9	46°45'	64°11'
Cascumpec (Loc.)	6	Prince	21 I/9	46°45'	64°05'
Cascumpec Bay	5,6	Prince	21 I/16	46°46'	64°03'
Cascumpec Sand Hills	5,6	Prince	21 I/16	46°47'	64°01'
<i>Cascumpeque (Loc.) - see-voir - Cascumpec</i>			21 I/9	46°45'	64°05'
<i>Cascumpeque Bay - see-voir - Cascumpec Bay</i>			21 I/16	46°46'	64°03'
<i>Cascumpeque Harbour - see-voir - Albarton Harbour</i>			21 I/16	46°48'	64°03'
<i>Cascumpeque Point - see-voir - Bury Head</i>			21 I/16	46°47'	64°04'
Cass Pond	34	Queens	11 L/6	46°23'	63°08'
<i>Cavendish (Sett.-Étab.) - see-voir - Cavendish (Green Gables P.O.-B. de p.)</i>			11 L/6	46°29'	63°23'
Cavendish Beach	22	Queens	11 L/6	46°30'	63°26'
Cavendish Capes	23,24	Queens	11 L/6	46°30'	63°21'
Cavendish (Green Gables P.O.-B. de p.) (Loc.)	23	Queens	11 L/6	46°29'	63°23'
* <i>Cavendish Inlet</i>	11	Prince	11 L/12	46°43'	63°58'
Cedar Dunes Provincial Park	8	Prince	21 I/9	46°37'	64°24'
<i>Centia Point - see-voir - Finleys Point</i>			11 L/2	46°10'	62°53'
Central Bedeque (Loc.)	26	Prince	11 L/5	46°20'	63°42'
Central Bedeque (Comm.-Agglom.)	26	Prince	11 L/5	46°20'	63°42'

GAZETTEER OF CANADA  
PRINCE EDWARD ISLAND

RÉPERTOIRE GÉOGRAPHIQUE DU CANADA  
ÎLE-DU-PRINCE-ÉDOUARD

NAME NOM	LOT LOT	COUNTY COMTÉ	MAP / CHART AREA CARTE TOPOGRAPH./ HYDROGRAPHIQUE	POSITION	
				LAT	LONG
Central Kildare (Loc.)	3	Prince	21 I/16	46°52'	64°00'
Central Kings (Comm.-Agglom.)	41,42,54,55,56	Kings	11 L/7	46°19'	62°30'
Central Lot 16 (Comm.-Agglom.)	16	Prince	11 L/5	46°29'	63°52'
Central Lot 16 (Loc.)	16	Prince	11 L/5	46°29'	63°52'
Central Lot 16 Wharf	16	Prince	11 L/12	46°30'	63°53'
Chaffeys Point	56	Kings	11 L/8	46°16'	62°27'
Chapel Creek	24	Queens	11 L/6	46°25'	63°16'
Chapel Point	55	Kings	11 L/8	46°16'	62°29'
Chapel Point	14	Prince	11 L/12	46°30'	63°55'
<i>Charles Point - see-voir - Winchester Cape</i>			11 L/12	46°31'	63°50'
Charles Shoal		Prince	11 L/12	46°32'	63°49'
Charlottetown (City-Cité)	Charlottetown	Queens	11 L/3	46°14'	63°08'
Charlottetown (Royalty)		Queens	11 L/3	46°15'	63°08'
Charlottetown Harbour	48,65	Queens	11 L/3	46°13'	63°08'
* <i>Chamwood (Loc.)</i>	45	Kings	11 L/8	46°27'	62°16'
Chelton (Loc.)	26,27	Prince	11 L/5	46°18'	63°45'
Chelton Provincial Park	26	Prince	11 L/5	46°19'	63°45'
Chelton Shore	26,27	Prince	11 L/5	46°18'	63°45'
Chepstow (Loc.)	45	Kings	11 L/8	46°21'	62°13'
Chepstow Point	45	Kings	11 L/8	46°21'	62°13'
<i>Cherry Grove (Loc.) - see-voir - Souris Line Road</i>			11 L/8	46°24'	62°15'
Cherry Hill (Loc.)	38	Kings	11 L/7	46°22'	62°49'
Cherry Island	64	Kings	11 L/2	46°02'	62°30'
Cherry Valley (Loc.)	50	Queens	11 L/2	46°10'	62°55'
Cherry Valley Cove	50	Queens	11 L/2	46°10'	62°56'
* <i>Cherry Valley South (Loc.)</i>	50	Queens	11 L/2	46°10'	62°55'
Chichester Cove	18	Prince	11 L/5	46°27'	63°43'
China Creek	50	Queens	11 L/2	46°08'	62°54'
China Point (Loc.)	50	Queens	11 L/2	46°08'	62°55'
China Point	50	Queens	11 L/2	46°08'	62°54'
Christie Island	49	Queens	11 L/2	46°11'	62°58'
Christopher Cross (Loc.)	1	Prince	21 I/16	46°59'	64°03'
* <i>Church Creek</i>	3	Prince	11 L/13	46°53'	63°59'
Churchill (Loc.)	65	Queens	11 L/3	46°13'	63°20'
<i>Churchill (Sett.-Étab.) - see-voir - Strathgartney</i>			11 L/3	46°13'	63°21'
Church Road (Loc.)	40	Kings	11 L/7	46°22'	62°37'
<i>Clark Brook - see-voir - Clarks Creek</i>			11 L/7	46°21'	62°53'
<i>Clarke Point - see-voir - Meadowfoot Point</i>			11 L/2	46°08'	62°32'
Clarkes Pond	23	Queens	11 L/6	46°30'	63°24'
<i>Clarke's Pond - see-voir - Clarkes Pond</i>			11 L/6	46°30'	63°24'
Clarkin (Loc.)	48	Queens	11 L/2	46°15'	62°53'
Clarks Bay	59	Kings	11 L/2	46°09'	62°32'
<i>Clarks Brook - see-voir - Clarks Creek</i>			11 L/7	46°21'	62°53'
Clarks Creek	36,37,48	Queens	11 L/7	46°21'	62°53'
Clarks Creek	16	Prince	11 L/5	46°28'	63°51'
Clarks Pond	61	Kings	11 L/2	46°06'	62°33'
Clarks Pond	37	Queens	11 L/7	46°20'	62°53'
* <i>Clarktown (Loc.)</i>	36	Queens	11 L/7	46°19'	62°54'
Clearspring (Loc.)	44	Kings	11 L/8	46°27'	62°21'
<i>Clear Spring (Loc.) - see-voir - Clearspring</i>			11 L/8	46°27'	62°21'
Clermont (Loc.)	19	Prince	11 L/5	46°27'	63°41'
* <i>Clermont Station (Sta.-Gare)</i>	19	Prince	11 L/5	46°26'	63°40'
Clinton (Loc.)	20	Queens	11 L/5	46°27'	63°33'
Clinton Pond	20	Queens	11 L/5	46°27'	63°33'
Clows Point	63	Kings	11 L/2	46°03'	62°32'
Clyde (F.R.P.-A.P.F.)	22	Queens	11 L/6	46°21'	63°24'
Clyde River (Loc.)	31	Queens	11 L/3	46°13'	63°15'
Clyde River (Comm.-Agglom.)	31	Queens	11 L/3	46°13'	63°16'
Clyde River	31	Queens	11 L/3	46°12'	63°16'
Cobbs Hill	40	Kings	11 L/7	46°23'	62°39'
<i>Cody Point - see-voir - Irvings Cape</i>			11 L/1	46°03'	62°28'
Cody Point	63	Kings	11 L/1	46°05'	62°27'
Codys Creek	31	Queens	11 L/3	46°11'	63°14'
* <i>Coffin Douglas Pond</i>	38	Kings	11 L/7	46°22'	62°48'
Coleman (Loc.)	9	Prince	21 I/9	46°41'	64°10'
Coles Creek	32,33	Queens	11 L/6	46°17'	63°13'
Coles Pond	32	Queens	11 L/6	46°18'	63°12'
Collingwoods Creek	13	Prince	11 L/12	46°35'	63°54'
Colville (F.R.P.-A.P.F.)	31	Queens	11 L/6	46°18'	63°17'
Colville Bay	44,45	Kings	11 L/8	46°21'	62°16'
Commercial Cross (Loc.)	59	Kings	11 L/2	46°08'	62°38'
<i>Compton Creek - see-voir - Comptons Creek</i>			11 L/5	46°27'	63°48'
Comptons Creek	17	Prince	11 L/5	46°27'	63°48'
Comptons Pond	17	Prince	11 L/5	46°27'	63°48'
Condons Pond	63	Kings	11 L/1	46°04'	62°28'

**GAZETTEER OF CANADA  
PRINCE EDWARD ISLAND**

**RÉPERTOIRE GÉOGRAPHIQUE DU CANADA  
ÎLE-DU-PRINCE-ÉDOUARD**

NAME NOM	LOT LOT	COUNTY COMTÉ	MAP / CHART AREA CARTE TOPOGRAPH/ HYDROGRAPHIQUE	POSITION	
				LAT	LONG
<i>Connaught (Loc.) - see-voir - New Harmony</i>			11 L/8	46°25'	62°14'
<i>Conolly Island - see-voir - Bird Island</i>			11 L/12	46°36'	63°50'
Conway (Loc.)	11	Prince	11 L/12	46°40'	63°59'
Conway Cove	12	Prince	11 L/12	46°39'	63°55'
<i>Conway Inlet - see-voir - Hardys Channel</i>			11 L/12	46°39'	63°52'
Conway Narrows	11,12	Prince	11 L/12	46°41'	63°55'
<i>Conway River - see-voir - Brooks River</i>			11 L/12	46°39'	63°55'
Conway Sand Hills	11	Prince	11 L/12	46°42'	63°56'
<i>Conway Station (Hamlet-Hameau) - see-voir - Conway</i>			11 L/12	46°40'	63°59'
Cooks Pond	57	Queens	11 L/2	46°07'	62°51'
Cornwall (Comm.-Agglom.)	32	Queens	11 L/3	46°13'	63°13'
<i>Corranban (Sett.-Étab.) - see-voir - Corran Ban</i>			11 L/6	46°23'	63°02'
Corran Ban (Loc.)	35	Queens	11 L/6	46°23'	63°02'
<i>Corranban Bridge (Sett.-Étab.) - see-voir - Corran Ban</i>			11 L/6	46°23'	63°02'
Corrville (Loc.)	53	Kings	11 L/7	46°19'	62°36'
<i>Courtin Island - see-voir - Little Courtin Island</i>			11 L/12	46°30'	63°46'
Courtin Island	18	Prince	11 L/12	46°31'	63°47'
Courtin Shoal	18	Prince	11 L/12	46°31'	63°47'
Cousins Pond	20	Queens	11 L/12	46°32'	63°34'
Covehead (Loc.)	34	Queens	11 L/6	46°23'	63°07'
*Cove Head	34	Queens	11 L/6	46°26'	63°09'
Covehead Bay	34	Queens	11 L/6	46°25'	63°08'
*Covehead Harbour	34	Queens	11 L/6	46°26'	63°09'
Covehead Road (Loc.)	34	Queens	11 L/6	46°21'	63°07'
<i>Cow Creek - see-voir - Cow River</i>			11 L/8	46°28'	62°27'
Cow River	42,43	Kings	11 L/8	46°28'	62°27'
Cranberry Point	11	Prince	11 L/12	46°41'	63°55'
Cranes Pond	52	Kings	11 L/7	46°18'	62°41'
Crapaud (Comm.-Agglom.)	28,29	Queens	11 L/3	46°14'	63°30'
*Crapaud Road	29	Queens	11 L/3	46°12'	63°29'
Crawford Point	53	Kings	11 L/2	46°13'	62°35'
Creeds Pond	61	Kings	11 L/2	46°06'	62°31'
*Creek Point	4	Prince	21 I/16	46°51'	64°01'
Creek, The	Princetown	Prince	11 L/12	46°32'	63°41'
Crooked Creek	24	Queens	11 L/6	46°23'	63°16'
Crooked Creek	13	Prince	11 L/12	46°34'	63°51'
Crooked River	44	Kings	11 L/8	46°28'	62°20'
<i>Crooked River - see-voir - Hay River</i>			11 L/8	46°28'	62°21'
<i>Crosby Mills (Loc.) - see-voir - Crosbys Mill</i>			11 L/3	46°12'	63°21'
Crosby Point	32	Queens	11 L/3	46°12'	63°13'
Crosbys Mill (Loc.)	30	Queens	11 L/3	46°12'	63°21'
Crosbys Pond	30	Queens	11 L/3	46°12'	63°21'
<i>Cross Creek - see-voir - Little Trout River</i>			11 L/5	46°29'	63°57'
Crossman Creek	17	Prince	11 L/5	46°24'	63°53'
Crossmans Brook	7	Prince	21 I/9	46°43'	64°23'
Cross River (Loc.)	14	Prince	11 L/5	46°30'	63°58'
Cross River	45	Kings	11 L/8	46°28'	62°16'
<i>Cross River - see-voir - Little Trout River</i>			11 L/5	46°29'	63°57'
<i>Crossroads (Loc.) - see-voir - Cross Roads</i>			11 L/3	46°13'	63°05'
Cross Roads (Loc.)	48	Queens	11 L/3	46°13'	63°05'
Cross Roads (Comm.-Agglom.)	48	Queens	11 L/3	46°13'	63°05'
Crowbush Cove Provincial Park	39	Kings	11 L/7	46°26'	62°48'
<i>Crown Point - see-voir - Jardines Point</i>			11 L/3	46°10'	63°02'
Crown Point	49	Queens	11 L/2	46°11'	63°00'
Cuddys Point	64	Kings	11 L/2	46°01'	62°35'
Culloden (Loc.)	60	Queens	11 L/2	46°01'	62°47'
Cumberland (Loc.)	65	Queens	11 L/3	46°10'	63°10'
Cumberland Cove	28	Prince	11 L/4	46°13'	63°34'
<i>Currys Cove - see-voir - Walkers Cove</i>			11 L/6	46°17'	63°02'
<i>Currys Point - see-voir - Munns Point</i>			11 L/6	46°16'	63°04'
<i>Curtis Creek - see-voir - Coles Creek</i>			11 L/6	46°17'	63°13'
Cymbria (Loc.)	24	Queens	11 L/6	46°24'	63°15'

**D**

Daltons Brook	7	Prince	21 I/16	46°45'	64°21'
Dalvay Beach	34,35	Queens	11 L/6	46°25'	63°03'
Dalvay by the Sea (Loc.)	34,35	Queens	11 L/6	46°25'	63°05'
Dalvay Lake	34,35	Queens	11 L/6	46°25'	63°04'
Dalvay Pond	34	Queens	11 L/6	46°25'	63°05'

GAZETTEER OF CANADA  
PRINCE EDWARD ISLAND

RÉPERTOIRE GÉOGRAPHIQUE DU CANADA  
ÎLE-DU-PRINCE-ÉDOUARD

NAME NOM	LOT LOT	COUNTY COMTÉ	MAP / CHART AREA CARTE TOPOGRAPH./ HYDROGRAPHIQUE	POSITION	
				LAT	LONG
Darlington (Comm.-Agglom.)	22,23,31	Queens	11 L/6	46°19'	63°19'
Darlington (Loc.)	23,31	Queens	11 L/6	46°19'	63°20'
Darnley (Loc.)	18	Prince	11 L/12	46°32'	63°38'
Darnley Basin	18,Princetown	Prince	11 L/12	46°33'	63°40'
* Darnley Island	Princetown	Prince	11 L/12	46°33'	63°42'
Darnley Point	18	Prince	11 L/12	46°34'	63°41'
Darnley Spit - see-voir - Darnley Island			11 L/12	46°33'	63°42'
Davies Point	50	Queens	11 L/2	46°09'	62°53'
Dawsons Point	12	Prince	11 L/12	46°36'	63°54'
Days Corner (Loc.)	16	Prince	11 L/5	46°27'	63°59'
Deane Point	46	Kings	11 L/8	46°21'	62°11'
DeBlois (Loc.)	2	Prince	21 I/16	46°55'	64°07'
De Blois (Sett.-Étab.) - see-voir - DeBlois			21 I/16	46°55'	64°07'
* Daep Ravine Mill Brook	60,62,63	Kings	11 L/2	46°01'	62°40'
De Gros Marsh (Sett.-Étab.) - see-voir - DeGros Marsh			11 L/1	46°13'	62°29'
DeGros Marsh (Loc.)	55	Kings	11 L/1	46°13'	62°29'
De Gros Marsh - see-voir - DeGros Marsh			11 L/1	46°13'	62°29'
DeGros Marsh	54,55	Kings	11 L/1	46°13'	62°29'
Dennis Point	13	Prince	11 L/12	46°36'	63°53'
Derby (Loc.)	9	Prince	21 I/9	46°38'	64°11'
Deroche Point (Loc.) - see-voir - Point Deroche			11 L/7	46°25'	62°55'
Deroche, Point	37	Queens	11 L/7	46°26'	62°54'
Deroche Point - see-voir - Deroche, Point			11 L/7	46°26'	62°54'
Deroche Pond - see-voir - Point Deroche Pond			11 L/7	46°25'	62°56'
De Sable (Sett.-Étab.) - see-voir - DeSable			11 L/3	46°12'	63°25'
DeSable (Loc.)	29	Queens	11 L/3	46°12'	63°25'
DeSable River	29	Queens	11 L/3	46°12'	63°26'
De Sable River - see-voir - DeSable River			11 L/3	46°12'	63°26'
DesBarres Point - see-voir - Cody Point			11 L/1	46°05'	62°27'
Des Barres Point - see-voir - Cody Point			11 L/1	46°05'	62°27'
Devil's Punchbowl Provincial Park	21	Queens	11 L/6	46°25'	63°29'
Dewars Point	59	Kings	11 L/2	46°10'	62°37'
Dewars Pond	52	Kings	11 L/2	46°12'	62°39'
Dickiesons Point	65	Queens	11 L/3	46°11'	63°14'
Dickieson's Point - see-voir - Dickiesons Point			11 L/3	46°11'	63°14'
* Dickiesons Pond	31	Queens	11 L/3	46°14'	63°16'
Diligent Pond	47	Kings	11 L/8	46°27'	62°00'
Dingwell (Sett.-Étab.) - see-voir - Dingwells Mills			11 L/8	46°22'	62°27'
Dingwell (Loc.)	40	Kings	11 L/7	46°25'	62°40'
Dingwell Mills (Sett.-Étab.) - see-voir - Dingwells Mills			11 L/8	46°22'	62°27'
Dingwells Mills (Loc.)	56	Kings	11 L/8	46°22'	62°27'
Dirty Creek - see-voir - Llewellyns Creek			11 L/2	46°07'	62°31'
Dirty River	63	Kings	11 L/1	46°04'	62°28'
Dixon Creek - see-voir - Dixons Creek			11 E/15	45°58'	62°41'
Dixons Creek	62	Queens	11 E/15	45°58'	62°41'
Dixons Pond	46	Kings	11 L/8	46°26'	62°10'
Dock Corner (Loc.)	4	Prince	21 I/16	46°49'	64°05'
Dock Creek - see-voir - Alberton Creek			21 I/16	46°48'	64°04'
Dock Creek	4,5	Prince	21 I/16	46°48'	64°05'
Dockies Point	35	Queens	11 L/6	46°23'	63°00'
Dock River	5	Prince	21 I/16	46°47'	64°04'
Dock River - see-voir - Dock Creek			21 I/16	46°48'	64°05'
Doctors Point	Georgetown	Kings	11 L/2	46°11'	62°34'
* Dog Cove	8,9	Prince	21 I/9	46°38'	64°14'
Dog Creek	9	Prince	21 I/9	46°38'	64°14'
Doirons Creek	24	Queens	11 L/6	46°25'	63°19'
Donagh (Loc.)	35,48	Queens	11 L/7	46°16'	62°57'
Donaldston (Loc.)	35	Queens	11 L/6	46°21'	63°00'
Douglas (F.R.P.-A.P.F.)	38	Kings	11 L/7	46°23'	62°49'
Douglas Brook	37,38	Kings	11 L/7	46°22'	62°49'
Douglas Pond - see-voir - Warrens Pond			11 L/7	46°22'	62°49'
Douse Point	57	Queens	11 L/2	46°09'	62°53'
Douses Creek - see-voir - Hermitage Creek			11 L/6	46°15'	63°09'
Dover (Loc.)	63	Kings	11 L/2	46°01'	62°39'
Dowden Creek - see-voir - Cahoon Creek			11 L/2	46°01'	62°33'
Dowden Point - see-voir - Kirbys Point			11 L/2	46°02'	62°34'
Doyle Cove - see-voir - Doyles Cove			11 L/6	46°29'	63°18'
Doyles Bridge	2	Prince	21 I/16	46°56'	64°00'
Doyles Cove	24	Queens	11 L/6	46°29'	63°18'
Doyles Point	48	Queens	11 L/6	46°15'	63°04'
Doyles Point	37	Queens	11 L/7	46°26'	62°54'
Doyles Pond	37	Queens	11 L/7	46°22'	62°53'
Doyles Pond	2	Prince	21 I/16	46°56'	64°01'



NAME NOM	LOT LOT	COUNTY COMTÉ	MAP / CHART AREA CARTE TOPOGRAPH/ HYDROGRAPHIQUE	POSITION	
				LAT	LONG
Drakes Point	32	Queens	11 L/3	46°13'	63°11'
Dromore (Loc.)	37	Queens	11 L/7	46°18'	62°50'
* Dromore West (Sett.-Étab.)	37	Queens	11 L/7	46°17'	62°53'
Duchess Point	Charlottetown	Queens	11 L/3	46°14'	63°09'
Duck Creek	10	Prince	21 I/9	46°38'	64°05'
Duffys Point	48	Queens	11 L/3	46°15'	63°05'
Dunblane (Loc.)	8	Prince	21 I/9	46°39'	64°20'
Dundas (Loc.)	55	Kings	11 L/7	46°19'	62°31'
Dundas Centre (Dundas Sett.-Étab.) (P.O.-B. de p.) - see-voir - Dundas			11 L/7	46°19'	62°31'
Dundas (Dundas Centre P.O.-B. de p.) (Sett.-Étab.) - see-voir - Dundas			11 L/7	46°19'	62°31'
Dundee (Loc.)	39	Kings	11 L/7	46°24'	62°46'
Dunedin (Loc.)	31	Queens	11 L/3	46°12'	63°17'
Dunk River	25	Prince	11 L/5	46°22'	63°46'
Dunns Creek	63	Kings	11 L/1	46°03'	62°29'
Dunstaffnage (Loc.)	35	Queens	11 L/6	46°20'	63°02'
Durant Creek	19,20	Queens	11 L/5	46°28'	63°34'
* Durell (Loc.)	56	Kings	11 L/8	46°17'	62°22'
Durell Point	56	Kings	11 L/8	46°17'	62°21'
Dutchman Rock	15	Prince	21 I/8	46°26'	64°09'
Duvar (Loc.)	5	Prince	21 I/9	46°45'	64°14'

E

Earncliffe (Loc.)	50	Queens	11 L/2	46°09'	62°57'
East Baltic (Baltic Sett.-Étab.) (P.O.-B. de p.) - see- voir - Baltic			11 L/8	46°26'	62°10'
East Bideford (Loc.)	12	Prince	11 L/12	46°37'	63°55'
East Branch Morell River	52,53	Kings	11 L/7	46°19'	62°42'
East Branch Tryon River	27,28	Prince	11 L/4	46°15'	63°34'
East Branch Westmoreland River	29	Queens	11 L/3	46°14'	63°29'
Eastern Kings (Comm.-Agglom.)	46,47	Kings	11 L/8	46°26'	62°06'
East (Hillsborough) River - see-voir - Hillsborough River			11 L/3	46°13'	63°08'
East Lake	47	Kings	11 L/8	46°28'	62°01'
East Lake Creek	47	Kings	11 L/8	46°28'	62°01'
East Point (Loc.)	47	Kings	11 K/5	46°27'	62°00'
East Point	47	Kings	11 K/5	46°27'	61°58'
East Point Reef	47	Kings	11 K/5	46°28'	61°56'
East Royalty (Comm.-Agglom.)	33	Queens	11 L/6	46°17'	63°06'
East Wiltshire (Loc.)	32	Queens	11 L/6	46°15'	63°13'
Ebbsfleet (Sett.-Étab.) - see-voir - Miminegash			21 I/16	46°53'	64°14'
Ebbsfleet (Miminegash Hamlet-Hameau) (P.O.-B. de p.) - see-voir - Miminegash			21 I/16	46°53'	64°14'
Ebenezer (Loc.)	24	Queens	11 L/6	46°21'	63°15'
Eel Creek	20	Queens	11 L/5	46°28'	63°34'
Eel Creek - see-voir - Freeland Creek			11 L/12	46°41'	63°57'
Eglinton (Loc.)	43	Kings	11 L/8	46°19'	62°22'
Eglinton Cove	43	Kings	11 L/8	46°19'	62°22'
Eglinton Cove - see-voir - Eglinton Cove			11 L/8	46°19'	62°22'
Egmont Bank	15	Prince	21 I/8	46°24'	64°15'
Egmont Bay (Loc.)	15	Prince	21 I/8	46°29'	64°06'
Egmont Bay	9,10,13,15,8	Prince	21 I/9	46°34'	64°14'
Egmont, Cape	15	Prince	21 I/8	46°24'	64°08'
Eldon (Village) - see-voir - Eldon (Belfast P.O.-B. de p.)			11 L/2	46°06'	62°53'
Eldon (Belfast P.O.-B. de p.) (Loc.)	57	Queens	11 L/2	46°06'	62°53'
Eliot River (Comm.-Agglom.)	31,32	Queens	11 L/3	46°14'	63°13'
Eliot River - see-voir - West River			11 L/3	46°13'	63°10'
Elizabeth Island - see-voir - Ram Island			21 I/16	46°47'	64°05'
Ellens Creek	33,Charlottetown	Queens	11 L/3	46°15'	63°09'
Ellerslie (Loc.)	12	Prince	11 L/12	46°36'	63°57'
Ellerslie-Bideford (Comm.-Agglom.)	12,13	Prince	11 L/12	46°36'	63°57'
Ellerslie Brook	12	Prince	11 L/12	46°37'	63°55'
Elliott (Sett.-Étab.) - see-voir - Elliotts			11 L/6	46°22'	63°28'
Elliotts (Loc.)	21	Queens	11 L/6	46°22'	63°28'
Elliotts Pond	21	Queens	11 L/6	46°22'	63°28'
Elliottvale (Loc.) - see-voir - Elliottvale			11 L/7	46°15'	62°47'
Elliottvale (Loc.)	66	Kings	11 L/7	46°15'	62°47'

NAME NOM	LOT LOT	COUNTY COMTÉ	MAP / CHART AREA CARTE TOPOGRAPH./ HYDROGRAPHIQUE	POSITION	
				LAT	LONG
Ellis Brook	17	Prince	11 L/5	46°23'	63°47'
Ellis Cove	12	Prince	11 L/12	46°37'	63°55'
Ellis Island	35	Queens	11 L/6	46°23'	63°02'
* Ellis River (Loc.)	16	Prince	11 L/5	46°28'	63°56'
Ellis River - see-voir - Grand River			11 L/12	46°31'	63°52'
Elmira (Loc.)	47	Kings	11 L/8	46°27'	62°04'
Elm Point	15	Prince	21 I/9	46°32'	64°06'
Elmsdale (Loc.)	4	Prince	21 I/16	46°49'	64°08'
Elmwood (Loc.)	31	Queens	11 L/3	46°15'	63°19'
Emerald (Hamlet-Hameau) - see-voir - Emerald Junction			11 L/5	46°22'	63°33'
Emerald (Emerald Junction Hamlet-Hameau) (P.O.-B. de p.) - see-voir - Emerald Junction			11 L/5	46°22'	63°33'
Emerald Junction (Loc.)	26,27	Queens, Prince	11 L/5	46°22'	63°33'
Emerald Junction (Emerald P.O.-B. de p.) (Hamlet-Hameau) - see-voir - Emerald Junction			11 L/5	46°22'	63°33'
* Emmerson (Sta.-Gare)	Georgetown	Kings	11 L/2	46°12'	62°35'
Emyvale (Loc.)	30,65	Queens	11 L/6	46°17'	63°22'
Englands Point	12	Prince	11 L/12	46°37'	63°55'
* Englewood (Loc.)	29	Queens	11 L/3	46°14'	63°30'
Enman Shore	10	Prince	21 I/9	46°35'	64°04'
Enmore (Loc.)	10	Prince	21 I/9	46°35'	64°03'
Enmore River	10,12	Prince	21 I/9	46°35'	64°04'

F

Fairchild Point - see-voir - McInnis Point			11 L/2	46°02'	62°32'
Fairfield (Loc.)	47	Kings	11 L/8	46°28'	62°07'
Fairview (Loc.)	65	Queens	11 L/3	46°11'	63°12'
* Falcon Point	Charlottetown	Queens	11 L/6	46°16'	63°05'
Fanning (Loc.) - see-voir - Lower Malpeque			11 L/12	46°32'	63°42'
Fanning Brook (Loc.)	38	Kings	11 L/7	46°20'	62°49'
Fanning Brook	38	Kings	11 L/7	46°22'	62°48'
Fantasyland Provincial Park	64	Kings	11 L/2	46°01'	62°33'
Farmington (Loc.)	42	Kings	11 L/8	46°23'	62°29'
Farrells Brook	16,17	Prince	11 L/5	46°27'	63°51'
Feehans Creek	65	Queens	11 L/3	46°11'	63°12'
Feehans Point	37	Queens	11 L/7	46°26'	62°53'
Feehans Pond	37	Queens	11 L/7	46°24'	62°52'
Feehans Shore	37	Queens	11 L/7	46°26'	62°53'
Fee Shore - see-voir - Phee Shore			21 P/1	47°01'	64°03'
Ferguson Creek	65	Queens	11 L/3	46°12'	63°11'
Ferguson Point	65	Queens	11 L/3	46°12'	63°11'
Fernwood (Loc.)	26	Prince	11 L/5	46°19'	63°48'
Ferry Point	54	Kings	11 L/2	46°13'	62°32'
Ferry Point	48	Queens	11 L/3	46°14'	63°07'
Fifteen Point (Sett.-Étab.) - see-voir - Mount Carmel			21 I/8	46°24'	64°02'
Fifteen Point	15	Prince	21 I/8	46°23'	64°02'
Finlaysons Point	63	Kings	11 L/2	46°02'	62°34'
Finlaysons Pond	63	Kings	11 L/2	46°03'	62°34'
Finleys Point	50	Queens	11 L/2	46°10'	62°53'
Fishermans Bank	64	Kings	11 L/1	46°01'	62°16'
Fisherman's Haven Provincial Park	2	Prince	11 L/13	46°56'	63°59'
Fishing Cove	15	Prince	21 I/8	46°24'	64°08'
Fish Island	18	Prince	11 L/12	46°35'	63°43'
Fitzpatrick's Pond	54	Kings	11 L/2	46°14'	62°31'
Fitzroy Rock	49	Queens	11 L/3	46°07'	63°06'
Fitzsimmons Point	20	Queens	11 L/5	46°28'	63°33'
Five Houses (Loc.)	42	Kings	11 L/7	46°25'	62°32'
Flat River (Loc.)	60	Queens	11 L/2	46°01'	62°52'
Flat River	60	Queens	11 L/2	46°00'	62°53'
Fodhla (Loc.)	57	Queens	11 L/2	46°06'	62°49'
Foleys Pond	3,4	Prince	21 I/16	46°51'	64°01'
Forest Hill (Loc.)	41	Kings	11 L/7	46°22'	62°34'
Forestview (Loc.)	5,6	Prince	21 I/9	46°43'	64°17'
* Forgan Hill (Loc.)	36	Queens	11 L/7	46°17'	62°54'
Fort Amherst-Port la Joye National Historic Park	65	Queens	11 L/3	46°12'	63°08'
Fort-Amherst-Port-la-Joye, Parc historique national du	65	Queens	11 L/3	46°12'	63°08'
Fort Augustus (Loc.)	36	Queens	11 L/7	46°19'	62°56'
Fortune Bay (Loc.) - see-voir - Bay Fortune			11 L/8	46°20'	62°22'

NAME NOM	LOT LOT	COUNTY COMTÉ	MAP / CHART AREA CARTE TOPOGRAPH./ HYDROGRAPHIQUE	POSITION	
				LAT	LONG
Fortune, Bay	43	Kings	11 L/8	46°20'	62°21'
<i>Fortune Bay - see-voir - Fortune, Bay</i>			11 L/8	46°20'	62°21'
Fortune Beach	43	Kings	11 L/8	46°20'	62°21'
Fortune Bridge (Loc.)	43	Kings	11 L/8	46°21'	62°23'
Fortune Cove (Loc.)	5	Prince	21 I/16	46°45'	64°08'
Fortune Cove	5	Prince	21 I/16	46°46'	64°07'
Fortune Harbour (Loc.)	43	Kings	11 L/8	46°20'	62°21'
Fortune River	43	Kings	11 L/8	46°20'	62°22'
48 Road (Loc.)	51	Kings	11 L/7	46°15'	62°43'
<i>Found Mills (Sett.-Étab.) - see-voir - Founds Mills</i>			11 L/6	46°26'	63°30'
Founds Mills (Loc.)	21	Queens	11 L/6	46°26'	63°30'
Founds River	20,21	Queens	11 L/6	46°27'	63°28'
* <i>Fountain Head (Sta.-Gare)</i>	46	Kings	11 L/8	46°25'	62°12'
Fox Hill	37	Queens	11 L/7	46°23'	62°54'
Fox Island	5	Prince	21 I/16	46°47'	64°05'
* <i>Foxley Bay</i>	6,10,11	Prince	21 I/9	46°42'	64°04'
<i>Foxley Cove - see-voir - Foxley Bay</i>			21 I/9	46°42'	64°04'
<i>Foxley Pond - see-voir - Milligans Pond</i>			21 I/9	46°41'	64°01'
Foxley River (Loc.)	11	Prince	21 I/9	46°42'	64°01'
Foxley River	6,11	Prince	21 I/9	46°45'	64°04'
Fox Point	5	Prince	21 I/16	46°46'	64°04'
Fox River	64	Kings	11 L/2	46°01'	62°31'
Fox River	42	Kings	11 L/8	46°28'	62°29'
* <i>Franklyn Creek</i>	32	Queens	11 L/3	46°14'	63°10'
Frederick Cove	11	Prince	11 L/12	46°41'	63°56'
<i>Frederickton (Sett.-Étab.) - see-voir - Fredericton</i>			11 L/6	46°22'	63°26'
Fredericton (Loc.)	67	Queens	11 L/6	46°22'	63°26'
<i>Fredericton (Fredericton Station P.O.-B. de p.)</i> <i>(Sett.-Étab.) - see-voir - Fredericton</i>			11 L/6	46°22'	63°26'
<i>Fredericton Station (Sett.-Étab.) - see-voir - Fredericton</i>			11 L/6	46°22'	63°26'
<i>Fredericton Station (Fredericton Sett.-Étab.) (P.O.-</i> <i>B. de p.) - see-voir - Fredericton</i>			11 L/6	46°22'	63°26'
Freeland (Loc.)	11	Prince	11 L/12	46°41'	63°58'
Freeland Creek	11	Prince	11 L/12	46°41'	63°57'
Freetown (Loc.)	25	Prince	11 L/5	46°22'	63°37'
French Creek	59	Kings	11 L/2	46°10'	62°36'
<i>French Creek - see-voir - Feehans Creek</i>			11 L/3	46°11'	63°12'
French Creek	37	Queens	11 L/7	46°25'	62°51'
Frenchfort (Loc.)	35	Queens	11 L/6	46°19'	63°01'
<i>French Fort (Loc.) - see-voir - Frenchfort</i>			11 L/6	46°19'	63°01'
<i>Frenchfort Creek - see-voir - Millers Creek</i>			11 L/7	46°19'	63°00'
<i>French Fort Creek - see-voir - Millers Creek</i>			11 L/7	46°19'	63°00'
French Marsh	63	Kings	11 L/2	46°03'	62°31'
French Marsh Point	63	Kings	11 L/2	46°03'	62°31'
<i>French Point - see-voir - French Marsh Point</i>			11 L/2	46°03'	62°31'
<i>French Point - see-voir - Landrys Point</i>			11 L/2	46°10'	62°34'
French River (Loc.)	21	Queens	11 L/12	46°31'	63°31'
French River	21	Queens	11 L/12	46°30'	63°30'
French Village (Loc.)	37	Queens	11 L/7	46°24'	62°53'
French Village (Loc.)	22	Queens	11 L/6	46°24'	63°25'
<i>Frashwater River - see-voir - MacLaurins Creek</i>			21 I/9	46°34'	64°03'
Frizzells Pond	8	Prince	21 I/9	46°41'	64°21'
* <i>Frog Pond</i>	1	Prince	21 I/16	46°59'	64°04'
<i>Fullerton Creek - see-voir - Fullertons Creek</i>			11 L/3	46°15'	63°05'
Fullertons Creek	48	Queens	11 L/3	46°15'	63°05'
Fullertons Marsh	48	Queens	11 L/3	46°14'	63°03'

G

Gage, Cape	2	Prince	21 I/16	46°54'	64°14'
Gains Creek	11	Prince	11 L/12	46°42'	63°58'
* <i>Gairloch (Loc.)</i>	60	Queens	11 L/2	46°02'	62°49'
Gallas Point	50	Queens	11 L/2	46°07'	62°58'
<i>Gallows Point - see-voir - Gallas Point</i>			11 L/2	46°07'	62°58'
<i>Gamble Corner (Sett.-Étab.) - see-voir - Gambles</i> <i>Corner</i>			11 L/5	46°16'	63°31'
Gambles Corner (Loc.)	28,29	Prince, Queens	11 L/5	46°16'	63°31'
Gap, The	4	Prince	21 I/16	46°51'	64°01'
Gardiner Shore	26	Prince	11 L/5	46°19'	63°47'

GAZETTEER OF CANADA  
PRINCE EDWARD ISLAND

RÉPERTOIRE GÉOGRAPHIQUE DU CANADA  
ÎLE-DU-PRINCE-ÉDOUARD

NAME NOM	LOT LOT	COUNTY COMTÉ	MAP / CHART AREA CARTE TOPOGRAPH/ HYDROGRAPHIQUE	POSITION	
				LAT	LONG
Garfield (Loc.)	58	Queens	11 L/2	46°03'	62°52'
Gascoigne Cove	60	Queens	11 L/2	46°01'	62°53'
<i>Gascoigne Cove</i> - see-voir - Gascoigne Cove			11 L/2	46°01'	62°53'
<i>Gascoigne Cove</i> - see-voir - Gascoigne Cove			11 L/2	46°01'	62°53'
Gaspereaux (Loc.)	61	Kings	11 L/1	46°06'	62°28'
<i>Gaspereaux Pond</i> - see-voir - Condons Pond			11 L/1	46°04'	62°28'
Gates Pond	Charlottetown	Queens	11 L/6	46°16'	63°10'
Gaudin Point	Georgetown	Kings	11 L/2	46°11'	62°32'
* <i>George Island</i>	13	Prince	11 L/12	46°36'	63°47'
* <i>George Point</i>	Charlottetown	Queens	11 L/3	46°14'	63°08'
George River	10	Prince	21 I/9	46°42'	64°06'
Georgetown (Town-Ville)	Georgetown	Kings	11 L/2	46°11'	62°32'
Georgetown (Royalty)		Kings	11 L/2	46°12'	62°32'
Georgetown Harbour	59, Georgetown	Kings	11 L/2	46°10'	62°32'
Getson Bridge	1,2	Prince	21 I/16	46°56'	64°01'
Getsons Pond	9	Prince	21 I/9	46°42'	64°09'
Ghost Point	12	Prince	11 L/12	46°36'	63°55'
Gillespies Creek	17,19	Prince	11 L/5	46°23'	63°46'
Gillis Point	13	Prince	11 L/12	46°35'	63°50'
Gillis Pond	44	Kings	11 L/8	46°28'	62°21'
Gladstone (Loc.)	64	Kings	11 L/2	46°01'	62°34'
* <i>Glasbhein (Loc.)</i>	58	Queens	11 L/2	46°04'	62°56'
Glasses Cove	12	Prince	11 L/12	46°37'	63°55'
* <i>Glenadale (Loc.)</i>	36	Queens	11 L/7	46°22'	62°53'
Glencoe (Loc.)	50	Queens	11 L/2	46°12'	62°49'
Glencorradale (Loc.)	46	Kings	11 L/8	46°27'	62°11'
Glenfanning (Loc.)	53	Kings	11 L/7	46°16'	62°35'
Glenfinnan (Loc.)	35	Queens	11 L/7	46°17'	62°59'
<i>Glenfinnan Island</i> - see-voir - Rams Island			11 L/7	46°18'	62°59'
Glenfinnan Lake	35,36	Queens	11 L/7	46°18'	62°57'
<i>Glenfinnan Pond</i> - see-voir - Glenfinnan Lake			11 L/7	46°18'	62°57'
Glenfinnan River	35,36	Queens	11 L/7	46°18'	62°59'
* <i>Glen Forest (Sett.-Étab.)</i>	62	Queens	11 L/2	46°00'	62°44'
<i>Glenforest (Sett.-Étab.)</i> - see-voir - Glen Forest			11 L/2	46°00'	62°44'
Glengarry (Loc.)	7	Prince	21 I/16	46°46'	64°19'
Glenmartin (Loc.)	61	Kings	11 L/2	46°04'	62°40'
Glenroy (Loc.)	37	Queens	11 L/7	46°21'	62°55'
Glen Valley (Loc.)	67	Queens	11 L/6	46°21'	63°27'
Glenwilliam (Loc.)	63	Kings	11 L/2	46°03'	62°39'
Glenwood (Loc.)	8	Prince	21 I/9	46°39'	64°19'
Glenwood Pond	8	Prince	21 I/9	46°39'	64°19'
Glovers Shore	17	Prince	11 L/5	46°23'	63°48'
* <i>Glynde River (Loc.)</i>	21	Queens	11 L/6	46°25'	63°27'
<i>Goodwood River</i> - see-voir - Bideford River			11 L/12	46°36'	63°52'
<i>Goose Creek</i> - see-voir - Black Creek			11 L/3	46°11'	63°13'
<i>Goose Creek</i> - see-voir - Goose River			11 L/5	46°28'	63°57'
Goose Harbour	6	Prince	21 I/16	46°45'	64°01'
Goose River (Loc.)	42	Kings	11 L/7	46°27'	62°31'
Goose River	42	Kings	11 L/7	46°28'	62°31'
<i>Goose River</i> - see-voir - McAskill River			11 L/7	46°28'	62°32'
Goose River	16	Prince	11 L/5	46°28'	63°57'
Gordon Cove	27	Prince	11 L/5	46°18'	63°44'
<i>Gordon Creek</i> - see-voir - Gordons Creek			21 I/9	46°45'	64°05'
Gordon Point	53	Kings	11 L/2	46°12'	62°35'
Gordon Point	27	Prince	11 L/5	46°17'	63°43'
Gordons Creek	6	Prince	21 I/9	46°45'	64°05'
Gordons Island	64	Kings	11 L/1	46°02'	62°30'
Gordons Point	6	Prince	21 I/9	46°44'	64°04'
Gordons Pond	4	Prince	21 I/16	46°51'	64°05'
<i>Governor Island</i> - see-voir - Governors Island			11 L/3	46°08'	63°04'
<i>Governor Shoals</i> - see-voir - Governors Shoals			11 L/3	46°05'	63°06'
Governors Island	49	Queens	11 L/3	46°08'	63°04'
Governors Shoals	49	Queens	11 L/3	46°05'	63°06'
* <i>Gowan Brae (Sett.-Étab.)</i> - see-voir - Gowanbrae			11 L/8	46°23'	62°18'
Gowanbrae (Loc.)	44	Kings	11 L/8	46°23'	62°18'
* <i>Graham Head</i>	26	Prince	11 L/5	46°20'	63°49'
Graham Ledge	63	Kings	11 L/1	46°06'	62°26'
* <i>Graham Point</i>	63	Kings	11 L/1	46°05'	62°27'
Graham Pond	63	Kings	11 L/1	46°06'	62°27'
<i>Graham Road (Sett.-Étab.)</i> - see-voir - Grahams Road			11 L/5	46°26'	63°32'
Graham Rogers Lake	32, Charlottetown	Queens	11 L/6	46°16'	63°11'
Grahams Creek	22	Queens	11 L/6	46°29'	63°26'
Grahams Road (Loc.)	20	Queens	11 L/5	46°26'	63°32'
Grahams Road Brook	21,67	Queens	11 L/6	46°25'	63°29'

GAZETTEER OF CANADA  
PRINCE EDWARD ISLAND

RÉPERTOIRE GÉOGRAPHIQUE DU CANADA  
ÎLE-DU-PRINCE-ÉDOUARD

NAME NOM	LOT LOT	COUNTY COMTÉ	MAP / CHART AREA CARTE TOPOGRAPH./ HYDROGRAPHIQUE	POSITION	
				LAT	LONG
Grande Digue Point	9	Prince	21 I/9	46°35'	64°07'
Grande Digue Shore	9	Prince	21 I/9	46°35'	64°08'
Grand Pere Point	24	Queens	11 L/6	46°25'	63°14'
Grand River (Loc.)	14	Prince	11 L/12	46°30'	63°55'
Grand River	14	Prince	11 L/12	46°31'	63°52'
Grand Tracadie (Comm.-Agglom.)	35	Queens	11 L/6	46°24'	63°02'
Grand Tracadie (Loc.)	35	Queens	11 L/6	46°24'	63°03'
Grandview (Loc.)	57	Queens	11 L/2	46°07'	62°46'
* Grandview Station (Sta.-Gare)	57	Queens	11 L/2	46°08'	62°48'
* Grangemount (Loc.)	19	Prince	11 L/5	46°25'	63°44'
Grants Brook	12	Prince	11 L/12	46°37'	63°55'
Granville (Loc.)	21	Queens	11 L/6	46°26'	63°28'
Granville Creek - see-voir - Grahams Road Brook			11 L/6	46°25'	63°29'
Granville Creek	21,67	Queens	11 L/6	46°26'	63°28'
* Grave Point	59	Kings	11 L/2	46°10'	62°32'
Grays Point	50	Queens	11 L/2	46°09'	62°58'
Graystone Creek	54,55	Kings	11 L/7	46°17'	62°31'
Greek River	63	Kings	11 L/2	46°03'	62°32'
Green Bay (Loc.)	30	Queens	11 L/6	46°15'	63°22'
Greenfield (Loc.)	51,66	Queens	11 L/2	46°11'	62°44'
Green Gables (Cavendish Loc.) (P.O.-B. de p.)	23	Queens	11 L/6	46°29'	63°23'
* Greenhill (Loc.)	7,8	Prince	21 I/9	46°40'	64°25'
* Greenmarsh (Loc.)	58	Queens	11 L/2	46°06'	62°45'
Green Meadows (Loc.)	39	Kings	11 L/7	46°22'	62°44'
Greenmount (Loc.)	2	Prince	21 I/16	46°54'	64°03'
Greenmount-Montrose (Comm.-Agglom.)	2,3,4	Prince	21 I/16	46°52'	64°02'
Green Point	5	Prince	21 I/16	46°46'	64°06'
Green Provincial Park	13	Prince	11 L/12	46°36'	63°53'
Green Road (Loc.)	30	Queens	11 L/3	46°12'	63°23'
Greens Brook	29,30	Queens	11 L/3	46°12'	63°26'
Green, The (Beach-Plage)	1	Prince	11 L/13	46°57'	64°00'
Greenvale (Loc.)	23	Queens	11 L/6	46°20'	63°19'
Greenvale (Loc.)	46	Kings	11 L/8	46°23'	62°11'
Greenville (Sett.-Étab.) - see-voir - Greenvale			11 L/6	46°20'	63°19'
Greenwich (Loc.)	40	Kings	11 L/7	46°26'	62°38'
Grey Point	46	Kings	11 L/8	46°29'	62°12'
Griggs Creek	12	Prince	11 L/12	46°36'	63°54'
Grog Island		Prince	11 L/12	46°32'	63°43'
Grovepine Brook	55,56	Kings	11 L/8	46°20'	62°26'
Grover Island - see-voir - Ram Island			11 L/12	46°32'	63°45'
Guernsey (Sett.-Étab.) - see-voir - Guernsey Cove			11 E/15	45°59'	62°30'
Guernsey Cove (Loc.)	64	Kings	11 E/15	45°59'	62°30'
Guernsey Cove	64	Kings	11 E/16	45°59'	62°30'
* Gull Island	38	Kings	11 L/7	46°26'	62°50'
Gull Point	16	Prince	11 L/5	46°29'	63°48'
Gull Point	13	Prince	11 L/12	46°37'	63°50'
Guy Cove - see-voir - Borden, Port			11 L/4	46°15'	63°42'

H

Haldimand Creek - see-voir - Haldimand River			21 I/8	46°26'	64°07'
Haldimand River	15	Prince	21 I/8	46°26'	64°07'
Haleys Point	49	Queens	11 L/2	46°11'	62°58'
Haliburton (Loc.)	7	Prince	21 I/9	46°43'	64°21'
Hamilton (Loc.)	18	Prince	11 L/5	46°30'	63°42'
Hampshire (Comm.-Agglom.)	31,32	Queens	11 L/6	46°17'	63°16'
Hampshire (Loc.)	31	Queens	11 L/6	46°17'	63°17'
Hampton (Loc.)	29	Queens	11 L/3	46°13'	63°28'
Hampton Creek	29	Queens	11 L/3	46°13'	63°29'
Hansens Pond	13	Prince	11 L/12	46°34'	63°55'
Harding Creek	20	Queens	11 L/5	46°28'	63°33'
Hardy Point	11	Prince	21 I/9	46°45'	64°04'
Hardys Channel	12	Prince	11 L/12	46°39'	63°52'
Hardys Pond	33	Queens	11 L/6	46°20'	63°07'
Harmony (Sett.-Étab.) - see-voir - Harmony Junction			11 L/8	46°24'	62°15'
Harmony (Loc.)	13,14	Prince	21 I/9	46°31'	64°03'
Harmony Creek	44,45	Kings	11 L/8	46°23'	62°17'
Harmony Junction (Loc.)	45	Kings	11 L/8	46°24'	62°15'
Harper (Loc.)	1	Prince	21 I/16	46°56'	64°05'
Harpers (Sett.-Étab.) - see-voir - Harper			21 I/16	46°56'	64°05'

**GAZETTEER OF CANADA  
PRINCE EDWARD ISLAND**

**RÉPERTOIRE GÉOGRAPHIQUE DU CANADA  
ÎLE-DU-PRINCE-ÉDOUARD**

NAME NOM	LOT LOT	COUNTY COMTÉ	MAP / CHART AREA CARTE TOPOGRAPH/ HYDROGRAPHIQUE	POSITION	
				LAT	LONG
Harpers Brook	1,2	Prince	21 I/16	46°56'	64°03'
Harrington (Loc.)	33	Queens	11 L/6	46°21'	63°10'
Hartsville (Loc.)	22	Queens	11 L/6	46°19'	63°24'
Haszard Point	49	Queens	11 L/3	46°12'	63°04'
Hatchery Pond	48	Queens	11 L/3	46°13'	63°08'
<i>Hawthorne (Sett.-Étab.) - see-voir - Dunblane</i>			21 I/9	46°39'	64°20'
Haydens Hill	40	Kings	11 L/7	46°23'	62°39'
Haydens Point	50	Queens	11 L/2	46°10'	62°57'
Hayes Brook	12	Prince	11 L/12	46°36'	63°56'
Hay River	43,44	Kings	11 L/8	46°28'	62°21'
Hazelbrook (Loc.)	48,49	Queens	11 L/2	46°13'	62°59'
Hazelbrook (Comm.-Agglom.)	48,49	Queens	11 L/3	46°13'	63°00'
Hazelgrove (Loc.)	22	Queens	11 L/6	46°22'	63°24'
<i>Hazel Grove (Loc.) - see-voir - Hazelgrove</i>			11 L/6	46°22'	63°24'
Head of Cardigan (Loc.)	52	Kings	11 L/7	46°15'	62°41'
Head of Hillsborough (Loc.)	38	Kings	11 L/7	46°22'	62°47'
Head of Montague (Loc.)	66	Kings	11 L/2	46°10'	62°44'
Heartz Shore	34	Queens	11 L/6	46°16'	63°05'
Heatherdale (Loc.)	59	Kings	11 L/2	46°07'	62°42'
Heatherdale Pond	58	Queens	11 L/2	46°07'	62°44'
Hebron (Loc.)	8	Prince	21 I/9	46°38'	64°16'
Henrys Pond	21	Queens	11 L/6	46°25'	63°28'
Hermanville (Loc.)	45	Kings	11 L/8	46°28'	62°17'
Hermitage (Loc.)	49	Queens	11 L/2	46°13'	62°50'
Hermitage Creek	Charlottetown	Queens	11 L/6	46°15'	63°09'
Herring Island	64	Kings	11 L/2	46°02'	62°31'
<i>Hervey Cove - see-voir - Little Harbour</i>			11 L/8	46°22'	62°09'
Hicken Point	61	Kings	11 L/1	46°07'	62°29'
Higgins Road (Loc.)	13,14,15	Prince	21 I/9	46°31'	64°05'
Higgins Wharf	15	Prince	21 I/9	46°33'	64°05'
Higgins Wharf Provincial Park	15	Prince	21 I/9	46°33'	64°05'
High Bank (Loc.)	64	Kings	11 E/15	45°58'	62°37'
Highfield (Loc.)	33	Queens	11 L/6	46°17'	63°10'
<i>*Hill Point</i>	5	Prince	21 I/16	46°47'	64°03'
<i>Hill River - see-voir - Hills River</i>			21 I/16	46°46'	64°07'
<i>*Hillsborough (Loc.)</i>	48	Queens	11 L/3	46°13'	63°03'
Hillsborough Bay		Queens	11 L/3	46°08'	63°05'
Hillsborough Park (Comm.-Agglom.)	33	Queens	11 L/6	46°16'	63°08'
Hillsborough River	Charlottetown	Queens	11 L/3	46°13'	63°08'
Hills River	4,5	Prince	21 I/16	46°46'	64°07'
<i>*Hilson Point</i>	17	Prince	11 L/5	46°23'	63°46'
<i>*Hird Point</i>	26	Prince	11 L/5	46°21'	63°44'
Hog Island	13	Prince	11 L/12	46°36'	63°48'
Hog Island Basin	13	Prince	11 L/12	46°36'	63°47'
Holland Cove	65	Queens	11 L/3	46°11'	63°08'
Hollow River	42	Kings	11 L/7	46°28'	62°30'
Holman Island	26	Prince	11 L/5	46°23'	63°47'
<i>*Holm Cove</i>	58	Queens	11 L/2	46°03'	62°56'
Holms Pond	29	Queens	11 L/3	46°13'	63°26'
Hopefield (Loc.)	62,64	Kings, Queens	11 L/2	46°00'	62°41'
Hope River (Loc.)	22	Queens	11 L/6	46°26'	63°24'
Hope River	22	Queens	11 L/6	46°28'	63°26'
Hornes Creek	34	Queens	11 L/6	46°17'	63°04'
Hornes Creek	33	Queens	11 L/6	46°24'	63°14'
Hornes Point	33	Queens	11 L/6	46°24'	63°14'
Horse Head	1	Prince	21 I/16	46°56'	64°11'
Horseshoe Shoals	18	Prince	11 L/12	46°34'	63°46'
<i>Howard Cove - see-voir - Howards Cove</i>			21 I/9	46°44'	64°23'
<i>Howard Creek - see-voir - Howards Creek</i>			11 L/3	46°14'	63°11'
Howards Cove	7	Prince	21 I/9	46°44'	64°23'
Howards Creek	32	Queens	11 L/3	46°14'	63°11'
Howe Bay (Loc.)	56	Kings	11 L/8	46°18'	62°25'
Howe Bay	43	Kings	11 L/8	46°18'	62°22'
Howells Brook	30,31,65	Queens	11 L/3	46°13'	63°21'
Howe Point	43	Kings	11 L/8	46°18'	62°20'
Howlan (Loc.)	5,6	Prince	21 I/9	46°44'	64°13'
Hunter River (Loc.)	22,23	Queens	11 L/6	46°21'	63°21'
Hunter River (Comm.-Agglom.)	22,23	Queens	11 L/6	46°21'	63°21'
Hunter River	22,23,24	Queens	11 L/6	46°27'	63°18'
<i>Hunter River (Hunters River P.O.-B. de p.) (Hamlet-Hameau) - see-voir - Hunter River</i>			11 L/6	46°21'	63°21'
Hunters Creek	18,Charlottetown	Prince	11 L/12	46°32'	63°40'
Hunters Pond	18	Prince	11 L/12	46°31'	63°40'
<i>Hunters River (Hunter River Hamlet-Hameau) (P.O.-B. de p.) - see-voir - Hunter River</i>			11 L/6	46°21'	63°21'

GAZETTEER OF CANADA  
PRINCE EDWARD ISLAND

RÉPERTOIRE GÉOGRAPHIQUE DU CANADA  
ÎLE-DU-PRINCE-ÉDOUARD

NAME NOM	LOT LOT	COUNTY COMTÉ	MAP / CHART AREA CARTE TOPOGRAPH./ HYDROGRAPHIQUE	POSITION	
				LAT	LONG
Huntley (Loc.)	4	Prince	21 I/16	46°51'	64°05'
Huntley River	3,4	Prince	21 I/16	46°51'	64°04'
Huntley Rock	49	Queens	11 L/3	46°04'	63°05'
Hurd Point	26	Prince	11 L/5	46°21'	63°46'
<i>Hyde Creek - see-voir - Mill Creek</i>			11 L/3	46°13'	63°12'
<i>Hyde Point - see-voir - Hydes Point</i>			11 L/3	46°12'	63°12'
Hydes Cove	32	Queens	11 L/3	46°12'	63°12'
Hydes Point	32	Queens	11 L/3	46°12'	63°12'
Hydes Pond	32	Queens	11 L/3	46°13'	63°13'

I

Île-du-Prince-Édouard, Parc national de l'	24,33,34,35,36	Queens	11 L/6	46°26'	63°12'
<i>*Indian Cove</i>	48	Queens	11 L/3	46°12'	63°07'
Indian Creek	63	Kings	11 L/2	46°03'	62°32'
<i>Indian Head - see-voir - MacCallums Point</i>			11 L/5	46°22'	63°49'
<i>Indian Island - see-voir - Holman Island</i>			11 L/5	46°23'	63°47'
Indian Marsh	40,53	Kings	11 L/7	46°20'	62°39'
<i>Indian Point - see-voir - French Marsh Point</i>			11 L/2	46°03'	62°31'
<i>Indian Point - see-voir - MacCallums Point</i>			11 L/5	46°22'	63°49'
Indian Point	8	Prince	21 I/9	46°37'	64°16'
Indian Point Sand Hills	8,9	Prince	21 I/9	46°37'	64°16'
Indian River (Loc.)	18	Prince	11 L/5	46°29'	63°41'
Indian River	18	Prince	11 L/5	46°28'	63°42'
Indian River Pond	18	Prince	11 L/5	46°28'	63°40'
Indian Rocks	62	Queens	11 E/15	45°56'	62°49'
Indian Spit	26	Prince	11 L/5	46°23'	63°49'
<i>*Ingenuity Creek</i>	32	Queens	11 L/3	46°15'	63°11'
Ings Pond	48	Queens	11 L/3	46°13'	63°02'
Inlet, The	47	Kings	11 L/8	46°29'	62°10'
Inman Creek	17	Prince	11 L/5	46°27'	63°50'
Inman Reef	29	Queens	11 L/3	46°09'	63°23'
Inman Rock	29	Queens	11 L/3	46°10'	63°25'
Inverness (Loc.)	11	Prince	21 I/9	46°39'	64°02'
Iona (Loc.)	57,58	Queens	11 L/2	46°06'	62°48'
Iris (Loc.)	62,63	Kings, Queens	11 L/2	46°01'	62°42'
Irishtown (Loc.)	20	Queens	11 L/12	46°30'	63°35'
Iron Rock	13	Prince	11 L/12	46°36'	63°46'
<i>Irvine Point - see-voir - Irvings Point</i>			11 L/1	46°01'	62°29'
Irvings Bar (Point-Pointe)	50	Queens	11 L/2	46°10'	62°57'
Irvings Cape	63	Kings	11 L/1	46°03'	62°28'
<i>*Irvings Point</i>	64	Kings	11 L/1	46°01'	62°29'
Ives Point	17	Prince	11 L/5	46°24'	63°53'
Ives Pond	28	Prince	11 L/5	46°16'	63°34'

J

Jacques Cartier Provincial Park	4	Prince	21 I/16	46°51'	64°01'
<i>Jacques Creek - see-voir - Jacques River</i>			21 I/8	46°28'	64°06'
Jacques River	15	Prince	21 I/8	46°28'	64°06'
Jardines Bay	49	Queens	11 L/3	46°11'	63°01'
Jardines Point	49	Queens	11 L/3	46°10'	63°02'
<i>Jay Brook - see-voir - Fanning Brook</i>			11 L/7	46°22'	62°48'
<i>Jays Brook - see-voir - Fanning Brook</i>			11 L/7	46°22'	62°48'
Jenkins Pond	56	Kings	11 L/8	46°17'	62°26'
Jenkins Ponds	48	Queens	11 L/2	46°15'	62°55'
Jennys Point	50	Queens	11 L/2	46°10'	62°56'
<i>Jenyns Point - see-voir - Big Point</i>			11 L/2	46°00'	62°54'
Jerrys Rock	Princetown	Prince	11 L/12	46°33'	63°42'
Jimmy Angus Cove	35	Queens	11 L/6	46°23'	63°02'
Jimmys Point	47	Kings	11 L/8	46°29'	62°10'
Jobs Point	50	Queens	11 L/2	46°10'	62°56'
Johnny Belinda Pond	56	Kings	11 L/8	46°22'	62°27'
<i>Johnston River (Sett.-Étab.) - see-voir - Donagh</i>			11 L/7	46°16'	62°57'
<i>Johnston River - see-voir - Johnstons River</i>			11 L/6	46°18'	63°01'
Johnstons Pond	4	Prince	21 I/16	46°50'	64°08'
<i>Johnstons River (Loc.) - see-voir - Donagh</i>			11 L/7	46°16'	62°57'

NAME NOM	LOT LOT	COUNTY COMTÉ	MAP / CHART AREA CARTE TOPOGRAPH/ HYDROGRAPHIQUE	POSITION	
				LAT	LONG
Johnstons River (Loc.)	35,48	Queens	11 L/6	46°16'	63°01'
Johnstons River	35,48	Queens	11 L/6	46°18'	63°01'
Jones Hill	49	Queens	11 L/2	46°12'	63°00'
Jordans Pond	64	Kings	11 L/2	46°00'	62°34'
Jordans Pond	39	Kings	11 L/7	46°25'	62°45'
Josephine Shore	12	Prince	11 L/12	46°38'	63°53'
Judes Point (Loc.)	1	Prince	21 I/16	46°57'	64°00'
Judes Point	1	Prince	21 I/16	46°57'	64°00'
Judson Island	49	Queens	11 L/3	46°11'	63°02'
<i>Juniper Point - see-voir - Chaffays Point</i>			11 L/8	46°16'	62°27'

K

<i>Keefes Lake - see-voir - O'Keefes Lake</i>			11 L/2	46°15'	62°49'
Keefes Point	5	Prince	21 I/16	46°47'	64°05'
<i>*Kehough Creek</i>	32	Queens	11 L/6	46°16'	63°11'
Keirs Shore	Princetown	Prince	11 L/12	46°31'	63°42'
<i>Kelly Cove - see-voir - Kellys Cove</i>			11 L/3	46°14'	63°06'
<i>Kelly Cross (Hamlet-Hameau) - see-voir - Kellys Cross</i>			11 L/6	46°16'	63°27'
<i>Kelly Point - see-voir - Kellys Point</i>			11 L/3	46°15'	63°06'
Kelly Road (Loc.)	6	Prince	21 I/9	46°43'	64°08'
Kellys Cove	48	Queens	11 L/3	46°14'	63°06'
Kellys Cross (Loc.)	29	Queens	11 L/6	46°16'	63°27'
Kellys Point	48	Queens	11 L/3	46°15'	63°06'
Kellys Point	35	Queens	11 L/6	46°23'	63°00'
<i>Kellys Point - see-voir - Lot 6 Point</i>			21 I/9	46°43'	64°04'
Kelvin (F.R.P.-A.P.F.)	19	Prince	11 L/5	46°25'	63°37'
<i>Kelvin (Sett.-Étab.) - see-voir - Kelvin Grove</i>			11 L/5	46°25'	63°39'
Kelvin Grove (Loc.)	19,25	Prince	11 L/5	46°25'	63°39'
<i>Kenloch (Loc.) - see-voir - Kinlock</i>			11 L/3	46°12'	63°05'
Kensington (Town-Ville)	19	Prince	11 L/5	46°28'	63°39'
Kensington Point	Charlottetown	Queens	11 L/3	46°15'	63°07'
Keppoch (Loc.)	48,49	Queens	11 L/3	46°12'	63°07'
<i>*Keppoch Beach (Loc.)</i>	48,49	Queens	11 L/3	46°12'	63°06'
Keppoch Beach	48,49	Queens	11 L/3	46°12'	63°07'
Keppoch-Kinlock (Comm.-Agglom.)	48,49	Queens	11 L/3	46°12'	63°06'
<i>Kildare (Loc.) - see-voir - Central Kildare</i>			21 I/16	46°52'	64°00'
Kildare, Cape	3	Prince	11 L/13	46°53'	63°59'
Kildare Capes (Loc.)	2,3	Prince	11 L/13	46°54'	63°59'
Kildare Capes	2,3	Prince	11 L/13	46°54'	63°59'
<i>*Kildare Creek</i>	3	Prince	21 I/16	46°51'	64°01'
Kildare Point	5	Prince	21 I/16	46°48'	64°02'
Kildare River	3,4	Prince	21 I/16	46°48'	64°03'
Kilmuir (Loc.)	59	Kings	11 L/2	46°07'	62°40'
Kings (County-Comté)			11 L/1	46°15'	62°30'
Kingsboro (Loc.)	47	Kings	11 L/8	46°24'	62°07'
<i>Kingsborough (Sett.-Étab.) - see-voir - Kingsboro</i>			11 L/8	46°24'	62°07'
Kingston (Loc.)	31	Queens	11 L/6	46°18'	63°17'
Kingston (Comm.-Agglom.)	30,31,65	Queens	11 L/8	46°16'	63°19'
Kinkora (Comm.-Agglom.)	27	Prince	11 L/5	46°19'	63°36'
Kinkora (Loc.)	27	Prince	11 L/5	46°19'	63°36'
<i>Kinloch (Loc.) - see-voir - Kinlock</i>			11 L/3	46°12'	63°05'
<i>*Kinlock (Sett.-Étab.)</i>	57	Queens	11 L/2	46°08'	62°51'
Kinlock (Loc.)	48	Queens	11 L/3	46°12'	63°05'
Kinross (Loc.)	57	Queens	11 L/2	46°09'	62°49'
Kirbys Point	64	Kings	11 L/2	46°02'	62°34'
Knight Point	45	Kings	11 L/8	46°21'	62°15'
Knoll Shoal	59	Kings	11 L/2	46°10'	62°31'
Knox Pond	51	Kings	11 L/2	46°09'	62°41'
Knutsford (Loc.)	7,8	Prince	21 I/9	46°42'	64°17'

L

Lady Fane (Loc.)	29,67	Queens, Prince	11 L/5	46°17'	63°31'
Lady Slipper (Comm.-Agglom.)	10,11,12,13,14	Prince	21 I/9	46°36'	64°01'
<i>Lake Verd (Sett.-Étab.) - see-voir - Lake Verde</i>			11 L/2	46°14'	62°53'
Lake Verde (Loc.)	48,49	Queens	11 L/2	46°14'	62°53'
Lakeville (Loc.)	47	Kings	11 L/8	46°28'	62°06'



GAZETTEER OF CANADA  
PRINCE EDWARD ISLAND

RÉPERTOIRE GÉOGRAPHIQUE DU CANADA  
ÎLE-DU-PRINCE-ÉDOUARD

NAME NOM	LOT LOT	COUNTY COMTÉ	MAP / CHART AREA CARTE TOPOGRAPH./ HYDROGRAPHIQUE	POSITION	
				LAT	LONG
Landrys Point	59	Kings	11 L/2	46°10'	62°34'
* Langley (Loc.)	48	Queens	11 L/3	46°13'	63°07'
Langley Beach	48	Queens	11 L/3	46°13'	63°07'
Larkins Pond	43	Kings	11 L/8	46°26'	62°25'
Launching Bay	55	Kings	11 L/1	46°12'	62°26'
* Launching Island	55	Kings	11 L/1	46°13'	62°26'
Launching Place (Loc.)	55	Kings	11 L/1	46°13'	62°26'
Launching Point	55	Kings	11 L/1	46°13'	62°25'
Launching Pond	55	Kings	11 L/1	46°13'	62°25'
Lauretta (Loc.)	3	Prince	21 V/16	46°51'	64°09'
Lawtons Hill	49	Queens	11 L/2	46°12'	62°59'
Leard Mills (Loc.) - see-voir - Leards Mill			11 L/7	46°18'	62°43'
Leards Mill (Loc.)	52	Kings	11 L/7	46°18'	62°43'
Leards Pond	29	Queens	11 L/5	46°16'	63°30'
Leards Pond	52	Kings	11 L/7	46°18'	62°43'
Leards Pond	37	Queens	11 L/7	46°19'	62°50'
Leards Pond	26	Prince	11 L/5	46°19'	63°42'
Leards Pond	9	Prince	21 V/9	46°41'	64°12'
Leckys Point	25	Prince	11 L/5	46°24'	63°45'
Leckys Pond	16	Prince	11 L/5	46°28'	63°58'
Leech Pond	64	Kings	11 E/15	45°59'	62°33'
LeFurgeys Point - see-voir - Schurmans Point			11 L/5	46°23'	63°46'
Lennox Channel	12,13	Prince	11 L/12	46°37'	63°52'
Lennox Island (Loc.)	13	Prince	11 L/12	46°36'	63°51'
Lennox Island	12,13	Prince	11 L/12	46°37'	63°51'
Lennox Island Indian Reserve 1	12,13	Prince	11 L/12	46°38'	63°48'
Lennox Island 1, Réserve indienne	12,13	Prince	11 L/12	46°38'	63°48'
Leoville (Loc.)	1	Prince	21 V/16	46°55'	64°08'
Leslies Pond	44	Kings	11 L/8	46°21'	62°17'
Lewes (Loc.)	60	Queens	11 L/2	46°03'	62°45'
Lewis Point (Loc.)	Charlottetown	Queens	11 L/6	46°15'	63°10'
Lewis Point	Charlottetown	Queens	11 L/3	46°15'	63°10'
Lewis Pond	41	Kings	11 L/7	46°26'	62°35'
Lincoln (Loc.) - see-voir - St. Patricks			11 L/6	46°24'	63°23'
Linkletter (Comm.-Agglom.)	17	Prince	11 L/5	46°25'	63°50'
Linkletter Creek	17	Prince	11 L/5	46°24'	63°52'
Linkletter Provincial Park	17	Prince	11 L/5	46°24'	63°51'
Linkletter Shore	17	Prince	11 L/5	46°24'	63°51'
Little Basin	63	Kings	11 L/2	46°04'	62°32'
Little Channel - see-voir - Brooks River			11 L/12	46°39'	63°55'
Little Courtin Island	18	Prince	11 L/12	46°30'	63°46'
Little Duck Creek	10	Prince	21 V/9	46°38'	64°05'
Little Dutchman Rock	15	Prince	11 L/5	46°23'	64°00'
Little Harbour (Loc.)	46	Kings	11 L/8	46°22'	62°11'
Little Harbour	46	Kings	11 L/8	46°22'	62°09'
Little Harbour Pond	46	Kings	11 L/8	46°22'	62°11'
Little Lake - see-voir - Moss Lake			11 L/2	46°14'	62°55'
Little Marsh	18	Prince	11 L/12	46°31'	63°43'
Little Miminegash Pond	3	Prince	21 V/16	46°50'	64°16'
* Little Pierre Jacques (Loc.)	8	Prince	21 V/9	46°39'	64°16'
Little Pierre Jacques River	8	Prince	21 V/9	46°38'	64°18'
Little Pond (Loc.)	56	Kings	11 L/8	46°17'	62°25'
Little Pond - see-voir - MacPhersons Pond			11 L/1	46°14'	62°25'
Little Pond	56	Kings	11 L/8	46°16'	62°23'
Little River	56	Kings	11 L/8	46°18'	62°23'
Little Rock	18	Prince	11 L/12	46°30'	63°46'
Little Sands (Loc.)	64	Kings	11 E/15	45°58'	62°39'
Little Sands (Point-Pointe)	62	Queens	11 E/15	45°58'	62°40'
Little Tignish River	2	Prince	21 V/16	46°56'	64°00'
Little Tignish Run	2	Prince	11 L/13	46°56'	64°00'
Little Trout River	14,16	Prince	11 L/5	46°29'	63°57'
Little York (Sett.-Étab.) - see-voir - York (Little York P.O.-B. de p.)			11 L/6	46°19'	63°06'
Little York (York Loc.) (P.O.-B. de p.)	34	Queens	11 L/6	46°19'	63°06'
Livingstone Bay - see-voir - Clarks Bay			11 L/2	46°09'	62°32'
Llewellyns Creek	61	Kings	11 L/2	46°07'	62°31'
Lobster Point	49	Queens	11 L/3	46°12'	63°06'
Lobster Point	44	Kings	11 L/8	46°21'	62°16'
Locke Road (Loc.) - see-voir - Forestview			21 V/9	46°43'	64°17'
Locke Road (Loc.)	7	Prince	21 V/9	46°43'	64°19'
Lockes Point	21	Queens	11 L/6	46°30'	63°30'
Log Cove	63	Kings	11 L/2	46°02'	62°34'
Log Cove Creek	63	Kings	11 L/2	46°02'	62°34'
Long Creek (Loc.)	65	Queens	11 L/3	46°10'	63°16'
Long Creek	58	Queens	11 L/2	46°04'	62°57'

**GAZETTEER OF CANADA  
PRINCE EDWARD ISLAND**

**RÉPERTOIRE GÉOGRAPHIQUE DU CANADA  
ÎLE-DU-PRINCE-ÉDOUARD**

NAME NOM	LOT LOT	COUNTY COMTÉ	MAP / CHART AREA CARTE TOPOGRAPH/ HYDROGRAPHIQUE	POSITION	
				LAT	LONG
Long Creek	65	Queens	11 L/3	46°11'	63°16'
Long Creek	4,5	Prince	21 I/16	46°46'	64°09'
<i>Long Point - see-voir - Bayfield Point</i>			11 L/8	46°29'	62°13'
Long Pond	34	Queens	11 L/6	46°25'	63°05'
Long Pond	40	Kings	11 L/7	46°27'	62°40'
Long River (Loc.)	20	Queens	11 L/5	46°29'	63°33'
Long River	20	Queens	11 L/5	46°28'	63°33'
Long Swamp	16	Prince	11 L/5	46°27'	63°56'
Lord Selkirk Provincial Park	57	Queens	11 L/2	46°06'	62°55'
Lords Pond	28	Prince	11 L/5	46°15'	63°34'
Lorne Valley (Loc.)	52	Kings	11 L/7	46°16'	62°41'
Lorne Valley (Comm.-Agglom.)	52	Kings	11 L/7	46°16'	62°41'
Lot 1 (Lot)		Prince	21 I/16	46°57'	64°06'
Lot 2 (Lot)		Prince	21 I/16	46°54'	64°06'
Lot 3 (Lot)		Prince	21 I/16	46°52'	64°07'
Lot 4 (Lot)		Prince	21 I/16	46°49'	64°09'
Lot 5 (Lot)		Prince	21 I/16	46°45'	64°12'
Lot 6 (Lot)		Prince	21 I/9	46°43'	64°10'
<i>Lot 6 (Loc.) - see-voir - Cascumpec</i>			21 I/9	46°45'	64°05'
Lot 6 Point	6	Prince	21 I/9	46°43'	64°04'
Lot 7 (Lot)		Prince	21 I/9	46°44'	64°21'
Lot 8 (Lot)		Prince	21 I/9	46°39'	64°20'
Lot 9 (Lot)		Prince	21 I/9	46°39'	64°12'
Lot 10 (Lot)		Prince	21 I/9	46°38'	64°05'
<i>*Lot 10 (Sett.-Étab.)</i>	10	Prince	21 I/9	46°40'	64°07'
<i>*Lot 11 (Sett.-Étab.)</i>	11	Prince	11 L/12	46°41'	63°59'
Lot 11 (Lot)		Prince	21 I/9	46°42'	64°00'
Lot 11 and Area (Comm.-Agglom.)	11,12	Prince	11 L/12	46°40'	63°58'
Lot 12 (Lot)		Prince	11 L/12	46°37'	63°59'
Lot 13 (Lot)		Prince	11 L/12	46°34'	63°59'
Lot 14 (Lot)		Prince	11 L/12	46°30'	63°59'
Lot 15 (Lot)		Prince	21 I/8	46°26'	64°05'
Lot 16 (Lot)		Prince	11 L/5	46°28'	63°58'
<i>Lot 16 (Loc.) - see-voir - Central Lot 16</i>			11 L/5	46°29'	63°52'
Lot 17 (Lot)		Prince	11 L/5	46°26'	63°54'
Lot 18 (Lot)		Prince	11 L/12	46°30'	63°40'
Lot 19 (Lot)		Prince	11 L/5	46°26'	63°40'
Lot 20 (Lot)		Queens	11 L/5	46°29'	63°35'
Lot 21 (Lot)		Queens	11 L/6	46°25'	63°29'
Lot 22 (Lot)		Queens	11 L/6	46°23'	63°24'
Lot 23 (Lot)		Queens	11 L/6	46°25'	63°20'
Lot 24 (Lot)		Queens	11 L/6	46°24'	63°17'
Lot 25 (Lot)		Prince	11 L/5	46°24'	63°40'
Lot 26 (Lot)		Prince	11 L/5	46°20'	63°40'
Lot 27 (Lot)		Prince	11 L/5	46°18'	63°37'
Lot 28 (Lot)		Prince	11 L/5	46°15'	63°35'
Lot 29 (Lot)		Queens	11 L/3	46°15'	63°27'
Lot 30 (Lot)		Queens	11 L/3	46°14'	63°23'
Lot 31 (Lot)		Queens	11 L/3	46°15'	63°17'
Lot 32 (Lot)		Queens	11 L/6	46°16'	63°14'
Lot 33 (Lot)		Queens	11 L/6	46°21'	63°10'
Lot 34 (Lot)		Queens	11 L/6	46°21'	63°05'
Lot 35 (Lot)		Queens	11 L/6	46°19'	63°00'
Lot 36 (Lot)		Queens	11 L/7	46°20'	62°58'
Lot 37 (Lot)		Queens	11 L/7	46°21'	62°52'
Lot 38 (Lot)		Kings	11 L/7	46°20'	62°48'
Lot 39 (Lot)		Kings	11 L/7	46°22'	62°44'
Lot 40 (Lot)		Kings	11 L/7	46°23'	62°39'
<i>Lot 40 (Sta.-Gare) - see-voir - Lot 40 Station</i>			11 L/7	46°25'	62°44'
<i>Lot 40 Pond - see-voir - MacKinnons Pond</i>			11 L/7	46°25'	62°45'
<i>*Lot 40 Station (Sta.-Gare)</i>	39	Kings	11 L/7	46°25'	62°44'
Lot 41 (Lot)		Kings	11 L/7	46°24'	62°35'
Lot 42 (Lot)		Kings	11 L/8	46°25'	62°29'
Lot 43 (Lot)		Kings	11 L/8	46°23'	62°24'
Lot 44 (Lot)		Kings	11 L/8	46°24'	62°20'
Lot 45 (Lot)		Kings	11 L/8	46°24'	62°15'
Lot 46 (Lot)		Kings	11 L/8	46°25'	62°11'
Lot 47 (Lot)		Kings	11 L/8	46°26'	62°05'
Lot 48 (Lot)		Queens	11 L/2	46°14'	62°58'
Lot 49 (Lot)		Queens	11 L/2	46°13'	62°57'
Lot 50 (Lot)		Queens	11 L/2	46°10'	62°52'
Lot 51 (Lot)		Kings	11 L/2	46°13'	62°43'
Lot 52 (Lot)		Kings	11 L/2	46°15'	62°40'
Lot 53 (Lot)		Kings	11 L/2	46°15'	62°36'
Lot 54 (Lot)		Kings	11 L/7	46°16'	62°34'

NAME NOM	LOT LOT	COUNTY COMTÉ	MAP / CHART AREA CARTE TOPOGRAPH./ HYDROGRAPHIQUE	POSITION		
				LAT	LONG	
Lot 55 (Lot)	56	Kings	11 L/7	46°18'	62°30'	
*Lot 56 (Loc.)		Kings	11 L/8	46°16'	62°27'	
Lot 56 (Lot)		Kings	11 L/8	46°20'	62°25'	
Lot 57 (Lot)		Queens	11 L/2	46°07'	62°50'	
Lot 58 (Lot)		Queens	11 L/2	46°04'	62°50'	
Lot 59 (Lot)		Kings	11 L/2	46°08'	62°38'	
Lot 60 (Lot)		Queens	11 L/2	46°03'	62°47'	
Lot 61 (Lot)		Kings	11 L/2	46°06'	62°36'	
Lot 62 (Lot)		Queens	11 E/15	45°59'	62°45'	
Lot 63 (Lot)		Kings	11 L/2	46°03'	62°35'	
Lot 64 (Lot)	26	Kings	11 E/15	45°59'	62°35'	
Lot 65 (Lot)		Queens	11 L/3	46°10'	63°15'	
Lot 66 (Lot)		Kings	11 L/2	46°12'	62°45'	
Lot 67 (Lot)		Queens	11 L/5	46°20'	63°30'	
Lower Bedeque (Loc.)		Prince	11 L/5	46°21'	63°46'	
Lower Darnley (Loc.)		18	Prince	11 L/12	46°33'	63°39'
Lower Freetown (Loc.)		25	Prince	11 L/5	46°22'	63°40'
Lower Hamilton (Loc.)		18	Prince	11 L/12	46°30'	63°42'
Lower Malpeque (Loc.)		18	Prince	11 L/12	46°32'	63°42'
Lower Montague (Loc.)		59	Kings	11 L/2	46°10'	62°34'
Lower Montague (Comm.-Agglom.)	59	Kings	11 L/2	46°10'	62°36'	
Lower New Annan (Loc.)	19	Prince	11 L/5	46°26'	63°43'	
Lower Newtown (Loc.)	57	Queens	11 L/2	46°07'	62°52'	
Lower Rollo Bay (Loc.)	44	Kings	11 L/8	46°21'	62°18'	
Lower Simpsons Pond	22	Queens	11 L/6	46°28'	63°25'	
Lower Tryon (Loc.)	28	Prince	11 L/4	46°13'	63°33'	
Lowes Creek	36	Queens	11 L/7	46°24'	62°58'	
Low Point (Loc.)	13	Prince	11 L/12	46°35'	63°52'	
Loyalist (Loc.)	32	Queens	11 L/6	46°18'	63°14'	
Lukas Creek	24	Queens	11 L/6	46°26'	63°17'	
Lyndale (Loc.)	57	Queens	11 L/2	46°09'	62°47'	

M

Mabey Creek	31,65	Queens	11 L/3	46°13'	63°19'
MacArthurs Creek	33	Queens	11 L/6	46°25'	63°13'
MacArthurs Creek	13	Prince	11 L/12	46°35'	63°55'
MacAulays Creek	35	Queens	11 L/7	46°21'	62°59'
MacAulays Pond	52	Kings	11 L/7	46°16'	62°43'
MacAuslands Pond	5	Prince	21 V/16	46°45'	64°11'
MacCallums Point	26	Prince	11 L/5	46°22'	63°49'
*Macdonald Point	55	Kings	11 L/8	46°15'	62°27'
MacDonalds Cove	35	Queens	11 L/6	46°23'	63°01'
MacDonalds Pond	63	Kings	11 L/2	46°03'	62°39'
MacDonalds Pond	29	Queens	11 L/3	46°14'	63°30'
MacDonalds Pond	56	Kings	11 L/8	46°21'	62°28'
MacDonalds Pond	41	Kings	11 L/7	46°22'	62°36'
MacDonalds River	11	Prince	21 I/9	46°42'	64°03'
MacDougall (Loc.)	14	Prince	11 L/12	46°30'	63°56'
MacDougalls Cove	35	Queens	11 L/6	46°23'	63°02'
MacDougalls Creek	38	Kings	11 L/7	46°25'	62°49'
MacEacherns Creek	31	Queens	11 L/3	46°11'	63°15'
MacEacherns Lake	48	Queens	11 L/6	46°15'	63°01'
MacEwens Creek	65	Queens	11 L/3	46°11'	63°14'
MacEwens Creek	38	Kings	11 L/7	46°25'	62°49'
MacEwens Pond	38	Kings	11 L/7	46°24'	62°48'
MacFaydens Creek	65	Queens	11 L/3	46°12'	63°18'
MacGregors Creek	12	Prince	11 L/12	46°37'	63°55'
MacHerrons Creek	63	Kings	11 L/1	46°03'	62°30'
Machons Point	64	Kings	11 L/2	46°01'	62°31'
MacInnis Pond - see-voir - McVarishs Pond			11 L/8	46°24'	62°15'
MacInnis Pond	45	Kings	11 L/8	46°27'	62°16'
MacIntosh Shore	14	Prince	11 L/12	46°33'	63°52'
MacIntyres Creek	37	Queens	11 L/7	46°24'	62°51'
MacIntyres Creek	21	Queens	11 L/6	46°28'	63°29'
MacIvors Point	29	Queens	11 L/3	46°11'	63°27'
MacKays Point	12	Prince	11 L/12	46°36'	63°54'
MacKenzie Pond	54	Kings	11 L/2	46°14'	62°33'
MacKeys Pond	21	Queens	11 L/6	46°28'	63°29'

GAZETTEER OF CANADA  
PRINCE EDWARD ISLAND

RÉPERTOIRE GÉOGRAPHIQUE DU CANADA  
ÎLE-DU-PRINCE-ÉDOUARD

NAME NOM	LOT LOT	COUNTY COMTÉ	MAP / CHART AREA CARTE TOPOGRAPH./ HYDROGRAPHIQUE	POSITION	
				LAT	LONG
MacKinnons Creek	37	Queens	11 L/7	46°21'	62°52'
MacKinnons Point	37	Queens	11 L/7	46°21'	62°52'
MacKinnons Pond	39	Kings	11 L/7	46°25'	62°45'
MacLaughlins Creek	65	Queens	11 L/3	46°12'	63°18'
MacLaurins Cove	16	Prince	11 L/5	46°29'	63°48'
MacLaurins Creek	13	Prince	21 I/9	46°34'	64°03'
MacLeans Brook	9	Prince	21 I/9	46°38'	64°13'
MacLeans Pond	50	Queens	11 L/2	46°12'	62°50'
MacLeans Pond	13	Prince	11 L/12	46°34'	63°56'
MacLeods Creek	65	Queens	11 L/3	46°11'	63°17'
MacLeods Creek	55	Kings	11 L/7	46°17'	62°31'
MacLeods Island	48	Queens	11 L/6	46°17'	63°03'
MacLeods Point	63	Kings	11 L/2	46°01'	62°35'
MacLeods Pond	58	Queens	11 L/2	46°06'	62°45'
MacLeods Pond	18	Prince	11 L/5	46°29'	63°37'
MacLures Pond	63,64	Kings	11 L/2	46°01'	62°38'
MacLures Pond	63	Kings	11 L/1	46°05'	62°28'
MacMillans Pond	49	Queens	11 L/2	46°13'	62°48'
MacNeills Point	31	Queens	11 L/3	46°12'	63°16'
MacNeills Pond	51	Kings	11 L/2	46°12'	62°42'
MacNeills Pond	Charlottetown	Queens	11 L/6	46°16'	63°09'
MacPhails Pond	50	Queens	11 L/2	46°10'	62°49'
MacPhee Beach	Georgetown	Kings	11 L/2	46°12'	62°31'
<i>MacPhee Beach - see-voir - MacPhee Beach</i>			11 L/2	46°12'	62°31'
<i>MacPhee Shoal - see-voir - MacPhee Shoal</i>			11 L/2	46°12'	62°30'
MacPhee Shoal	Georgetown	Kings	11 L/2	46°12'	62°30'
MacPhees Point	38	Kings	11 L/7	46°25'	62°49'
MacPhees Shore	38	Kings	11 L/7	46°25'	62°49'
MacPhersons Cove	55	Kings	11 L/1	46°14'	62°25'
MacPhersons Pond	61	Kings	11 L/2	46°04'	62°41'
MacPhersons Pond	55	Kings	11 L/1	46°14'	62°25'
MacVanes Pond	47	Kings	11 L/8	46°24'	62°04'
MacWilliams Brook	7	Prince	21 I/9	46°41'	64°24'
MacWilliams Cove	7	Prince	21 I/9	46°41'	64°25'
MacWilliams Pond	7	Prince	21 I/9	46°41'	64°25'
MacWilliams Shore	7	Prince	21 I/9	46°41'	64°25'
Maitland Flat	54	Kings	11 L/2	46°12'	62°31'
<i>Maitland Point - see-voir - Campbell Point</i>			11 L/2	46°13'	62°31'
<i>Malcolm Creek - see-voir - Big Run</i>			11 L/8	46°17'	62°28'
Malletts Pond	21	Queens	11 L/6	46°25'	63°29'
Malpeque (Loc.)	18	Prince	11 L/12	46°32'	63°41'
Malpeque Bay (Comm.-Agglom.)	18,20	Prince, Queens	11 L/12	46°31'	63°39'
Malpeque Bay		Prince	11 L/12	46°32'	63°47'
Malpeque Harbour	18	Prince	11 L/12	46°34'	63°43'
Malpeque Sand Hills	12,13,18	Prince	11 L/12	46°37'	63°48'
Mandersons Cove	16	Prince	11 L/5	46°30'	63°53'
<i>* Mansfield (Sett.-Étab.)</i>	56	Kings	11 L/8	46°19'	62°27'
Maple Hill (Loc.)	37	Queens	11 L/7	46°21'	62°52'
<i>Maple Leaf (Loc.) - see-voir - Church Road</i>			11 L/7	46°22'	62°37'
Maple Plains (Loc.)	27	Prince	11 L/5	46°17'	63°34'
Maplewood (Loc.)	29	Queens	11 L/6	46°17'	63°27'
Marchbanks Pond	25	Prince	11 L/5	46°24'	63°41'
<i>* Marchbanks Pond</i>	2	Prince	21 I/16	46°55'	64°02'
March Water (Bay-Baie)	18	Prince	11 L/12	46°31'	63°43'
Margate (Loc.)	19	Prince	11 L/5	46°28'	63°35'
Marie (Loc.)	40	Kings	11 L/7	46°24'	62°39'
<i>* Marie Provincial Park</i>	40	Kings	11 L/7	46°25'	62°39'
Marie River	40	Kings	11 L/7	46°25'	62°39'
Marshalls Pond	34	Queens	11 L/6	46°23'	63°07'
Marshfield (Loc.)	34	Queens	11 L/6	46°18'	63°04'
<i>Marshfield Creek - see-voir - Hornes Creek</i>			11 L/6	46°17'	63°04'
Marsh Point	61	Kings	11 L/2	46°08'	62°30'
Marsh Point	12	Prince	11 L/12	46°39'	63°55'
<i>Martin (Sett.-Étab.) - see-voir - Toronto</i>			11 L/6	46°27'	63°23'
Martins Creek	57	Queens	11 L/2	46°05'	62°55'
Martins Pond	51	Kings	11 L/2	46°12'	62°42'
Martinvale (Loc.)	53	Kings	11 L/7	46°18'	62°39'
Mary Fraser Island	16	Prince	11 L/5	46°28'	63°50'
Mary River	9,10	Prince	21 I/9	46°41'	64°07'
<i>Matheson Creek - see-voir - Hornes Creek</i>			11 L/6	46°24'	63°14'
Mathesons Pond	58	Queens	11 L/2	46°06'	62°44'
<i>Matters Pond - see-voir - Leards Pond</i>			11 L/5	46°16'	63°30'
Matters Pond	29	Queens	11 L/6	46°17'	63°28'
<i>Maxiamville (Sett.-Étab.) - see-voir - Maximeville</i>			21 I/8	46°26'	64°08'
<i>Maxime Creek - see-voir - Beatons Creek</i>			21 I/9	46°37'	64°06'

**GAZETTEER OF CANADA  
PRINCE EDWARD ISLAND**

**RÉPERTOIRE GÉOGRAPHIQUE DU CANADA  
ÎLE-DU-PRINCE-ÉDOUARD**

NAME NOM	LOT LOT	COUNTY COMTÉ	MAP / CHART AREA CARTE TOPOGRAPH./ HYDROGRAPHIQUE	POSITION	
				LAT	LONG
Maximeville (Loc.)	15	Prince	21 I/8	46°26'	64°08'
<i>Maximville (Loc.) - see-voir - Maximeville</i>			21 I/8	46°26'	64°08'
<i>Maxim Ville (Sett.-Étab.) - see-voir - Maximeville</i>			21 I/8	46°26'	64°08'
Mayfield (Loc.)	23	Queens	11 L/6	46°27'	63°21'
<i>May Point - see-voir - Lewis Point</i>			11 L/3	46°15'	63°10'
McAllisters Point	21	Queens	11 L/5	46°28'	63°31'
McAskill River	42	Kings	11 L/7	46°28'	62°32'
McCallum Creek	33	Queens	11 L/6	46°25'	63°11'
<i>*McCannell Wharf (Loc.)</i>	36	Queens	11 L/7	46°20'	62°56'
McDonald Point	25	Prince	11 L/5	46°22'	63°46'
McEwens Creek	32	Queens	11 L/3	46°14'	63°10'
McEwens Island	21	Queens	11 L/6	46°30'	63°29'
McFarlane Cove	56	Kings	11 L/8	46°16'	62°23'
McInnis Point	63	Kings	11 L/2	46°02'	62°32'
<i>McInnis Point - see-voir - Clows Point</i>			11 L/2	46°03'	62°32'
<i>McInnis Point - see-voir - Mutchs Point</i>			11 L/2	46°07'	62°56'
McInnis Point	50	Queens	11 L/2	46°07'	62°57'
McIntyres Pond	14	Prince	11 L/12	46°31'	63°52'
McIsaac Cape	9	Prince	21 I/9	46°36'	64°10'
<i>McKay Pond - see-voir - Morrisons Pond</i>			11 L/12	46°33'	63°38'
McKays Pond	33	Queens	11 L/6	46°22'	63°10'
<i>McKenzie Creek - see-voir - McEwens Creek</i>			11 L/3	46°14'	63°10'
McKies Creek	65	Queens	11 L/3	46°12'	63°09'
McKies Shore	10	Prince	21 I/9	46°37'	64°05'
McKinnon Point	46	Kings	11 L/8	46°21'	62°10'
McMillan Point	33,34	Queens	11 L/6	46°25'	63°10'
McMillans Pond	33	Queens	11 L/6	46°23'	63°10'
<i>McMullan Point - see-voir - Dickiesons Point</i>			11 L/3	46°11'	63°14'
<i>McMullen Point - see-voir - Dickiesons Point</i>			11 L/3	46°11'	63°14'
McNallys Point	11	Prince	21 I/9	46°44'	64°04'
<i>McNeill Mills (Sett.-Étab.) - see-voir - McNeills Mills</i>			11 L/12	46°38'	63°58'
<i>McNeill's Mills (P.O.-B. de p.) - see-voir - McNeills Mills</i>			11 L/12	46°38'	63°58'
McNeills Mills (Loc.)	12	Prince	11 L/12	46°38'	63°58'
McNeills Point	16	Prince	11 L/5	46°29'	63°58'
McPhee Creek	31	Queens	11 L/3	46°12'	63°18'
<i>McPherson Cove - see-voir - MacPhersons Cove</i>			11 L/1	46°14'	62°25'
McPhersons Creek	62,64	Queens	11 E/15	45°58'	62°40'
McVarishs Pond	45	Kings	11 L/8	46°24'	62°15'
<i>McWilliams Cove - see-voir - MacWilliams Cove</i>			21 I/9	46°41'	64°25'
<i>McWilliams Pond - see-voir - MacWilliams Pond</i>			21 I/9	46°41'	64°25'
Meadow Bank (Loc.)	31	Queens	11 L/3	46°12'	63°14'
Meadow Bank (Comm.-Agglom.)	31,32	Queens	11 L/3	46°12'	63°14'
Meadowfoot Point	59	Kings	11 L/2	46°08'	62°32'
Meggisons Creek	5	Prince	21 I/16	46°47'	64°08'
Melishs Pond	52	Kings	11 L/2	46°12'	62°41'
Melville (Loc.)	60	Queens	11 L/2	46°01'	62°50'
<i>Melville (Beatons Mills P.O.-B. de p.) (Sett.-Étab.) - see-voir - Melville</i>			11 L/2	46°01'	62°50'
Mermaid (Loc.)	48	Queens	11 L/6	46°16'	63°02'
Mermaid Cove	48	Queens	11 L/6	46°16'	63°03'
<i>Mermaid Farm (Loc.) - see-voir - Mermaid</i>			11 L/6	46°16'	63°02'
<i>Mermaid Pond - see-voir - MacEacherns Lake</i>			11 L/6	46°15'	63°01'
<i>* Middle Creek</i>	58	Queens	11 L/2	46°03'	62°54'
Middle Creek	17	Prince	11 L/5	46°27'	63°48'
<i>Middle Creek - see-voir - Black Bridge Creek</i>			11 L/5	46°27'	63°51'
Middle Ground	48	Queens	11 L/3	46°13'	63°08'
Middle Ground	55	Kings	11 L/8	46°15'	62°26'
<i>* Middle Pinette River</i>	58	Queens	11 L/2	46°03'	62°54'
Middleton (Loc.)	26,27	Prince	11 L/5	46°19'	63°39'
Middleton Pond	27	Prince	11 L/5	46°19'	63°38'
Midgell (Loc.)	40	Kings	11 L/7	46°25'	62°39'
Midgell River	40,41	Kings	11 L/7	46°25'	62°38'
Milburn (Loc.)	40	Kings	11 L/7	46°22'	62°38'
Milburn (Loc.)	8	Prince	21 I/9	46°40'	64°16'
Mill Brook	23,24	Queens	11 L/6	46°27'	63°19'
<i>Mill Cove (Loc.) - see-voir - Millcove</i>			11 L/6	46°21'	63°02'
Millcove (Loc.)	35	Queens	11 L/6	46°21'	63°02'
<i>Mill Cove Brook - see-voir - Black River</i>			11 L/7	46°22'	63°00'
Mill Creek	49	Queens	11 L/2	46°12'	62°58'
<i>Mill Creek - see-voir - MacLaughtins Creek</i>			11 L/3	46°12'	63°18'
Mill Creek	32	Queens	11 L/3	46°13'	63°12'
Mill Creek	54	Kings	11 L/7	46°18'	62°31'
Mill Creek	37	Queens	11 L/7	46°22'	62°52'
<i>Mill Creek - see-voir - Bells Creek</i>			11 L/6	46°24'	63°08'

GAZETTEER OF CANADA  
PRINCE EDWARD ISLAND

RÉPERTOIRE GÉOGRAPHIQUE DU CANADA  
ÎLE-DU-PRINCE-ÉDOUARD

NAME NOM	LOT LOT	COUNTY COMTÉ	MAP / CHART AREA CARTE TOPOGRAPH./ HYDROGRAPHIQUE	POSITION	
				LAT	LONG
Mill Creek	13	Prince	11 L/12	46°34'	63°51'
* Miller Point	59	Kings	11 L/2	46°10'	62°33'
Millers Creek	35	Queens	11 L/7	46°19'	63°00'
Milligans Pond	11	Prince	21 I/9	46°41'	64°01'
Milligans Wharf	12	Prince	11 L/12	46°39'	63°55'
Mill River	5	Prince	21 I/16	46°46'	64°05'
Mill River East (Loc.)	5	Prince	21 I/16	46°46'	64°08'
Mill River Provincial Park	5,6	Prince	21 I/9	46°45'	64°10'
Mill Road (Loc.)	6	Prince	21 I/9	46°45'	64°08'
Mills Point (Loc.)	18,19	Prince	11 L/5	46°27'	63°43'
Mills Point	18	Prince	11 L/5	46°27'	63°43'
Miltown (Sett.-Étab.) - see-voir - Miltown Cross			11 L/2	46°06'	62°37'
Miltown Cross (Loc.)	61	Kings	11 L/2	46°06'	62°37'
Millvale (Loc.)	22	Queens	11 L/6	46°25'	63°25'
Mill Valley (Loc.)	25	Prince	11 L/5	46°24'	63°38'
Millview (Loc.)	50	Queens	11 L/2	46°12'	62°52'
Milne Bank	47	Kings	11 K/5	46°22'	61°55'
Milo (Loc.)	9	Prince	21 I/9	46°39'	64°14'
Milton (Sett.-Étab.) - see-voir - Milton Station			11 L/6	46°18'	63°13'
* Milton Creek	32	Queens	11 L/6	46°18'	63°13'
Milton Station (Loc.)	32	Queens	11 L/6	46°18'	63°13'
Miltonvale Park (Comm.-Agglom.)	24,31,32,33	Queens	11 L/6	46°19'	63°13'
Miminegash (Comm.-Agglom.)	2	Prince	21 I/16	46°53'	64°14'
Miminegash (Loc.)	2	Prince	21 I/16	46°53'	64°14'
Miminegash (Ebbfleet P.O.-B. de p.) (Hamlet-Hameau) - see-voir - Miminegash			21 I/16	46°53'	64°14'
Miminegash Harbour	2	Prince	21 I/16	46°53'	64°14'
Miminegash Pond	2,3	Prince	21 I/16	46°52'	64°14'
Miminegash Reef	2	Prince	21 I/16	46°53'	64°15'
Miminegash River	2,3	Prince	21 I/16	46°53'	64°14'
Miminegash Run	2	Prince	21 I/16	46°53'	64°14'
Mink River	63	Kings	11 L/2	46°03'	62°32'
Miscouche (Comm.-Agglom.)	17	Prince	11 L/5	46°26'	63°52'
Miscouche Bank	17	Prince	11 L/5	46°23'	63°53'
Miscouche Cove	17	Prince	11 L/5	46°24'	63°52'
Miscouche Point - see-voir - Ives Point			11 L/5	46°24'	63°53'
* Miscouche Provincial Park	17	Prince	11 L/5	46°27'	63°51'
* Miscouche Wharf Provincial Park	17	Prince	11 L/5	46°27'	63°51'
Mitchell River (Loc.) - see-voir - Cardigan North			11 L/2	46°14'	62°34'
Mitchell River	54	Kings	11 L/2	46°14'	62°33'
* Monaghan (Loc.)	37	Queens	11 L/7	46°16'	62°52'
Montague (Town-Ville)	52,59	Kings	11 L/2	46°10'	62°39'
Montague Junction (F.R.P.-A.P.F.)	53	Kings	11 L/2	46°13'	62°36'
Montague River	Georgetown	Kings	11 L/2	46°11'	62°33'
Monticello (Loc.)	42	Kings	11 L/8	46°28'	62°27'
Montrose (Loc.)	3	Prince	21 I/16	46°52'	64°04'
Montrose River	3	Prince	21 I/16	46°51'	64°04'
Mooneys Pond	38	Kings	11 L/7	46°17'	62°46'
Moore's Hill	40	Kings	11 L/7	46°22'	62°38'
Moore's Point	49	Queens	11 L/2	46°11'	62°59'
Moore's Point	13	Prince	21 I/9	46°34'	64°05'
Moore's Pond	32	Queens	11 L/6	46°17'	63°11'
Moore's Sanctuary Ponds	61	Kings	11 L/2	46°07'	62°38'
Morell (Sett.-Étab.) - see-voir - Morell			11 L/7	46°25'	62°42'
Morell (Comm.-Agglom.)	39,40	Kings	11 L/7	46°25'	62°42'
Morell Indian Reserve 2	39	Kings	11 L/7	46°22'	62°43'
Morell 2, Réserve indienne	39	Kings	11 L/7	46°22'	62°43'
Morell East (Loc.)	40	Kings	11 L/7	46°23'	62°40'
Morell Rear (Sett.-Étab.) - see-voir - Green Meadows			11 L/7	46°22'	62°44'
Morell River	40	Kings	11 L/7	46°25'	62°41'
Morrison Beach	Georgetown	Kings	11 L/2	46°13'	62°33'
Morrison Pond	55	Kings	11 L/1	46°15'	62°27'
Morrison's Pond	18	Prince	11 L/12	46°33'	63°38'
* Morrisseys Cove	1	Prince	21 P/1	47°03'	64°01'
Mosquito Creek	55	Kings	11 L/1	46°13'	62°29'
Mosquito Sands (Bar-Barre)	54,55	Kings	11 L/1	46°12'	62°28'
Moss Lake	48,49	Queens	11 L/2	46°14'	62°55'
Mossy Point	10	Prince	21 I/9	46°35'	64°05'
Mount Albion (Loc.)	48	Queens	11 L/2	46°14'	62°57'
Mount Buchanan (Loc.)	57	Queens	11 L/2	46°05'	62°56'
Mount Carmel (Loc.)	15	Prince	21 I/8	46°24'	64°02'
Mount Herbert (Loc.)	48	Queens	11 L/3	46°14'	63°02'
Mount Hope (Loc.)	55	Kings	11 L/8	46°22'	62°30'
Mount Mellick (Loc.)	49	Queens	11 L/2	46°12'	62°57'

GAZETTEER OF CANADA  
PRINCE EDWARD ISLAND

RÉPERTOIRE GÉOGRAPHIQUE DU CANADA  
ÎLE-DU-PRINCE-ÉDOUARD

NAME NOM	LOT LOT	COUNTY COMTÉ	MAP / CHART AREA CARTE TOPOGRAPH./ HYDROGRAPHIQUE		POSITION LAT LONG	
					LAT	LONG
<i>Mountmellick (Sett.-Étab.) - see-voir - Mount Mellick</i>			11 L/2		46°12'	62°57'
Mount Pleasant (Loc.)	12,13	Prince	21 I/9		46°35'	64°01'
Mount Royal (Loc.)	6,9	Prince	21 I/9		46°41'	64°16'
<i>Mount Ryan (Loc.) - see-voir - Johnstons River</i>			11 L/6		46°16'	63°01'
Mount Ryan Hill	35	Queens	11 L/6		46°16'	63°01'
Mount Stewart (Comm.-Agglom.)	37	Queens	11 L/7		46°22'	62°52'
Mount Stewart Provincial Park	37	Queens	11 L/7		46°22'	62°52'
Mount Vernon (Loc.)	62	Queens	11 L/2		46°01'	62°45'
Muddigger Point	12	Prince	11 L/12		46°37'	63°55'
Muddy Creek (Loc.)	17	Prince	11 L/5		46°25'	63°58'
Muddy Creek	17	Prince	11 L/5		46°25'	63°57'
Munns Point	48	Queens	11 L/6		46°16'	63°04'
Munns Pond	52	Kings	11 L/2		46°12'	62°39'
Munns Road (Loc.)	47	Kings	11 L/8		46°25'	62°05'
<i>Murphys Pond - see-voir - Malletts Pond</i>			11 L/6		46°25'	63°29'
Murray Harbour (Comm.-Agglom.)	64	Kings	11 L/2		46°00'	62°31'
Murray Harbour	63,64	Kings	11 L/2		46°02'	62°30'
Murray Harbour North (Loc.)	63	Kings	11 L/1		46°03'	62°30'
<i>* Murray Harbour West (Sett.-Étab.)</i>	63	Kings	11 L/2		46°03'	62°31'
Murray Head	64	Kings	11 L/1		46°01'	62°27'
Murray Island	25	Prince	11 L/5		46°21'	63°44'
Murray Islands	64	Kings	11 L/2		46°02'	62°30'
Murray River (Comm.-Agglom.)	63,64	Kings	11 L/2		46°01'	62°37'
Murray River	63,64	Kings	11 L/2		46°02'	62°32'
Murray Road (Loc.)	11	Prince	11 L/12		46°42'	63°59'
Mutchs Point	50	Queens	11 L/2		46°07'	62°56'
<i>* Muttock Point</i>	57	Queens	11 L/2		46°08'	62°53'

N

Nail Head	1	Prince	21 I/16		46°59'	64°06'
Nail Pond (Loc.)	1	Prince	21 I/16		46°59'	64°04'
Nail Pond (Comm.-Agglom.)	1	Prince	21 I/16		46°59'	64°04'
Nail Pond	1	Prince	21 I/16		47°00'	64°03'
<i>Narrow Creek - see-voir - Narrows Creek</i>			11 L/8		46°16'	62°30'
<i>Narrow Point - see-voir - Narrows Point</i>			11 L/8		46°16'	62°30'
Narrows Creek	54,55	Kings	11 L/8		46°16'	62°30'
Narrows Point	55	Kings	11 L/8		46°16'	62°30'
Narrows, Point of the	11	Prince	11 L/12		46°44'	63°59'
<i>Narrows, The - see-voir - Conway Narrows</i>			11 L/12		46°41'	63°55'
Naufage (Loc.)	43	Kings	11 L/8		46°28'	62°25'
Naufage Harbour	43	Kings	11 L/8		46°28'	62°25'
Naufage Pond	43	Kings	11 L/8		46°28'	62°25'
Naufage River	43	Kings	11 L/8		46°28'	62°25'
Nebraska Creek	16	Prince	11 L/5		46°29'	63°56'
<i>Nebraska River - see-voir - Nebraska Creek</i>			11 L/5		46°29'	63°56'
New Acadia (Loc.)	43	Kings	11 L/8		46°24'	62°24'
<i>New Acadie (Sett.-Étab.) - see-voir - New Acadia</i>			11 L/8		46°24'	62°24'
New Annan (Loc.)	19	Prince	11 L/5		46°25'	63°43'
New Argyle (Loc.)	30,65	Queens	11 L/3		46°10'	63°19'
New Oominion (Loc.)	65	Queens	11 L/3		46°11'	63°14'
New Glasgow (Loc.)	23	Queens	11 L/6		46°25'	63°21'
New Glasgow Mills (Loc.)	23	Queens	11 L/6		46°26'	63°21'
New Harmony (Loc.)	45	Kings	11 L/8		46°25'	62°14'
New Haven (Loc.)	31	Queens	11 L/3		46°13'	63°18'
<i>Newhaven (Sett.-Étab.) - see-voir - New Haven</i>			11 L/3		46°13'	63°18'
New Haven-Riverdale (Comm.-Agglom.)	30,31,65	Queens	11 L/3		46°13'	63°20'
New London (Loc.)	21	Queens	11 L/5		46°28'	63°31'
New London Bay	21,22	Queens	11 L/6		46°30'	63°27'
<i>* New London Harbour</i>	21	Queens	11 L/6		46°30'	63°29'
New Perth (Loc.)	51	Kings	11 L/2		46°13'	62°42'
Newport (Loc.)	54	Kings	11 L/2		46°13'	62°32'
Newton (Loc.)	26	Prince	11 L/5		46°20'	63°35'
<i>Newtown (Sett.-Étab.) - see-voir - Newtown Cross</i>			11 L/2		46°08'	62°49'
Newtown Cross (Loc.)	57	Queens	11 L/2		46°08'	62°49'
Newtown River	57	Queens	11 L/2		46°07'	62°53'
<i>New Wiltshire (Hamlet-Hameau) - see-voir - North Wiltshire</i>			11 L/6		46°18'	63°20'
New Zealand (Loc.)	44	Kings	11 L/8		46°25'	62°19'
<i>Nicholas Point - see-voir - Nicholson Point</i>			11 E/15		45°59'	62°52'

NAME NOM	LOT LOT	COUNTY COMTÉ	MAP / CHART AREA CARTE TOPOGRAPH./ HYDROGRAPHIQUE	POSITION	
				LAT	LONG
Nicholson Point	62	Queens	11 E/15	45°59'	62°52'
Nicolle Cove	64	Kings	11 L/2	46°01'	62°32'
Nicolle Point	64	Kings	11 L/2	46°01'	62°32'
Nine Mile Creek (Loc.)	65	Queens	11 L/3	46°09'	63°14'
<i>Ninemile Creek (Loc.) - see-voir - Nine Mile Creek</i>			11 L/3	46°09'	63°14'
Nine Mile Creek	65	Queens	11 L/3	46°09'	63°13'
Noonans Marsh	27	Prince	11 L/5	46°16'	63°42'
Norboro (Loc.)	25	Prince	11 L/5	46°25'	63°35'
<i>Norborough (Loc.) - see-voir - Norboro</i>			11 L/5	46°25'	63°35'
Norris Pond	45	Kings	11 L/8	46°21'	62°14'
Northam (Loc.)	13	Prince	11 L/12	46°33'	63°58'
North Bedeque (Loc.)	25	Prince	11 L/5	46°22'	63°43'
North Branch Pinette River	57,58	Queens	11 L/2	46°03'	62°55'
North Brook	25,26	Prince	11 L/5	46°21'	63°38'
North Cape	1	Prince	11 M/4	47°04'	64°00'
North Cape Reef	1	Prince	11 M/4	47°07'	63°57'
North Carleton (Loc.)	27	Prince	11 L/5	46°17'	63°42'
<i>North Creek - see-voir - Ellens Creek</i>			11 L/3	46°15'	63°09'
North Enmore (Loc.)	10	Prince	21 I/9	46°38'	64°03'
North Lake (Loc.)	47	Kings	11 L/8	46°27'	62°03'
North Lake	47	Kings	11 L/8	46°28'	62°05'
North Lake Creek	46,47	Kings	11 L/8	46°28'	62°04'
North Lake Harbour	47	Kings	11 L/8	46°28'	62°04'
<i>North Lakeville (Loc.) - see-voir - Lakeville</i>			11 L/8	46°28'	62°06'
North Milton (Loc.)	24,32	Queens	11 L/6	46°20'	63°13'
<i>*North Pinette (Loc.)</i>	58	Queens	11 L/2	46°04'	62°53'
North Point	32	Queens	11 L/3	46°13'	63°10'
<i>North Point - see-voir - North Cape</i>			11 M/4	47°04'	64°00'
<i>North Point Reef - see-voir - North Cape Reef</i>			11 M/4	47°07'	63°57'
<i>Northport (Sett.-Étab.) - see-voir - Alberton South</i>			21 I/16	46°48'	64°04'
Northport (Comm.-Agglom.)	5	Prince	21 I/16	46°48'	64°04'
North River (Comm.-Agglom.)	31,32	Queens	11 L/3	46°15'	63°12'
North River (Loc.)	32	Queens	11 L/6	46°16'	63°12'
North River	Charlottetown	Queens	11 L/3	46°13'	63°09'
North Rustico (Comm.-Agglom.)	23,24	Queens	11 L/6	46°27'	63°19'
North Rustico Beach	24	Queens	11 L/6	46°28'	63°18'
North Rustico Harbour (Loc.)	24	Queens	11 L/6	46°28'	63°18'
North Rustico Harbour	24	Queens	11 L/6	46°27'	63°18'
<i>North St. Eleanor (Sett.-Étab.) - see-voir - North St. Eleanor</i>			11 L/5	46°27'	63°49'
North St. Eleanor (Loc.)	17	Prince	11 L/5	46°27'	63°49'
North Shore (Comm.-Agglom.)	33,34	Queens	11 L/6	46°23'	63°07'
North Tryon (Loc.)	28	Prince	11 L/5	46°15'	63°33'
Northumberland, Détroit de - also-aussi - Northumberland Strait			11 L/3	46°00'	63°30'
Northumberland Provincial Park	62	Queens	11 E/15	45°58'	62°43'
Northumberland Strait			11 L/3	46°00'	63°30'
North Wiltshire (Comm.-Agglom.)	31	Queens	11 L/6	46°18'	63°19'
North Wiltshire (Loc.)	31	Queens	11 L/6	46°18'	63°20'
<i>North (York) River - see-voir - North River</i>			11 L/3	46°13'	63°09'
Nortons Creek	53	Kings	11 L/2	46°12'	62°35'
<i>Norway (Sett.-Étab.) - see-voir - Christopher Cross</i>			21 I/16	46°59'	64°03'
Norway (Loc.)	1	Prince	21 P/1	47°00'	64°02'

O

Oar River	42	Kings	11 L/7	46°28'	62°33'
<i>*O'Brien Road (Loc.)</i>	4	Prince	21 I/16	46°49'	64°10'
<i>Ocean View (Sett.-Étab.) - see-voir - Surrey</i>			11 L/2	46°04'	62°49'
<i>Ocean View (Surrey Sta.-Gare) (Sett.-Étab.) - see-voir - Surrey</i>			11 L/2	46°04'	62°49'
Officers Pond	34	Queens	11 L/6	46°20'	63°04'
<i>O'Keefe Lake - see-voir - O'Keefes Lake</i>			11 L/2	46°15'	62°49'
O'Keefe Lake Provincial Park	49	Queens	11 L/7	46°15'	62°49'
O'Keefes Lake	49	Queens	11 L/2	46°15'	62°49'
Old Battery Point	Charlottetown	Queens	11 L/3	46°14'	63°08'
Old Ferry Spit	55	Kings	11 L/8	46°15'	62°25'
<i>Old Mill River - see-voir - Founds River</i>			11 L/6	46°27'	63°28'
<i>Oldstore Point - see-voir - Beach Point</i>			11 L/1	46°01'	62°29'
O'Leary (Comm.-Agglom.)	6	Prince	21 I/9	46°43'	64°14'



NAME NOM	LOT LOT	COUNTY COMTÉ	MAP / CHART AREA CARTE TOPOGRAPH./ HYDROGRAPHIQUE		POSITION LAT LONG	
<i>O'Leary (O'Leary Station P.O.-B. de p.) (Village) - see-voir - O'Leary</i>			21 I/9		46°43'	64°14'
<i>O'Leary Station (O'Leary Village) (P.O.-B. de p.) - see-voir - O'Leary</i>			21 I/9		46°43'	64°14'
Orby Head	24	Queens	11 L/6		46°30'	63°20'
<i>Ore River - see-voir - Oar River</i>			11 L/7		46°28'	62°33'
Orwell (Loc.)	50,57	Queens	11 L/2		46°09'	62°50'
Orwell Bay	50,57	Queens	11 L/2		46°06'	62°56'
Orwell Cove (Loc.)	57	Queens	11 L/2		46°08'	62°52'
Orwell Cove	57	Queens	11 L/2		46°08'	62°53'
<i>Orwell Point - see-voir - McInnis Point</i>			11 L/2		46°07'	62°57'
Orwell River	50,57	Queens	11 L/2		46°09'	62°53'
Oultons Island	5	Prince	21 I/16		46°47'	64°03'
Ox River	13	Prince	21 I/9		46°33'	64°04'
<i>Oystarbed Bridge (Sett.-Étab.) - see-voir - Oyster Bed Bridge</i>			11 L/6		46°23'	63°14'
Oyster Bed Bridge (Loc.)	24	Queens	11 L/6		46°23'	63°14'
<i>Oyster Cove - see-voir - MacDougalls Cove</i>			11 L/6		46°23'	63°02'
Oyster Cove	18	Prince	11 L/5		46°29'	63°44'
<i>Oyster Creek - see-voir - Reynolds Creek</i>			11 L/1		46°07'	62°30'
<i>Oyster Creek - see-voir - Mill Creek</i>			11 L/7		46°18'	62°31'
Oyster Point	25	Prince	11 L/5		46°22'	63°45'
Oyster Point	13	Prince	11 L/12		46°36'	63°52'
Oyster River	6	Prince	21 I/9		46°44'	64°05'

P

Palmer Road (Loc.)	2	Prince	21 I/16		46°55'	64°09'
Panmure Head	61	Kings	11 L/1		46°09'	62°28'
Panmure Island (Loc.)	61	Kings	11 L/1		46°08'	62°29'
Panmure Island	61	Kings	11 L/1		46°08'	62°29'
Panmure Island Provincial Park	61	Kings	11 L/1		46°08'	62°28'
Panmure Ledge	61	Kings	11 L/1		46°08'	62°27'
Panmure Shoal	61	Kings	11 L/1		46°09'	62°29'
Panmure Spit	61	Kings	11 L/2		46°09'	62°30'
Park Corner (Loc.)	20	Queens	11 L/12		46°32'	63°34'
Parkdale (Town-Ville)	Charlottetown	Queens	11 L/6		46°15'	63°07'
Parkers Point	Georgetown	Kings	11 L/2		46°11'	62°33'
<i>Parks Point - see-voir - Duffys Point</i>			11 L/3		46°15'	63°05'
Parsons Creek	34	Queens	11 L/6		46°24'	63°07'
* <i>Parsons Pond</i>	22	Queens	11 L/6		46°24'	63°25'
Paughs Creek	12	Prince	11 L/12		46°37'	63°55'
<i>Paul Bluff - see-voir - Wrights Point</i>			11 L/3		46°12'	63°30'
<i>Pauls Bluff - see-voir - Wrights Point</i>			11 L/3		46°12'	63°30'
Paynters Creek	21	Queens	11 L/5		46°29'	63°31'
Paynters Pond	20	Queens	11 L/5		46°29'	63°32'
Peakes (Loc.)	38	Kings	11 L/7		46°18'	62°47'
<i>Peakes (Peake Station P.O.-B. de p.) (Sett.-Étab.) - see-voir - Peakes</i>			11 L/7		46°18'	62°47'
Peakes Road (Loc.)	51	Kings	11 L/7		46°19'	62°44'
<i>Peake Station (Peakes Sett.-Étab.) (P.O.-B. de p.) - see-voir - Peakes</i>			11 L/7		46°18'	62°47'
Pembroke (Loc.)	63	Kings	11 L/1		46°05'	62°29'
Penn Point	50	Queens	11 L/2		46°08'	62°55'
Penny Point	64	Kings	11 L/1		46°01'	62°30'
<i>Perceval River - see-voir - Percival Bay</i>			21 I/9		46°36'	64°06'
Percival Bay	10	Prince	21 I/9		46°36'	64°06'
<i>Percival River - see-voir - Percival Bay</i>			21 I/9		46°36'	64°06'
Perrys Pond	17	Prince	11 L/5		46°26'	63°56'
* <i>Perth (Sta.-Gare)</i>	52	Kings	11 L/2		46°14'	62°42'
Peter Creek	12	Prince	11 L/12		46°37'	63°53'
* <i>Peters Creek</i>	2	Prince	21 I/16		46°52'	64°14'
Peters Road (Loc.)	63	Kings	11 L/2		46°04'	62°34'
Peterville (Loc.)	1	Prince	21 I/16		46°56'	64°06'
Petes Creek	3	Prince	21 I/16		46°51'	64°03'
Phee Shore	1	Prince	21 P/1		47°01'	64°03'
Phelan Point	17	Prince	11 L/5		46°23'	63°50'
<i>Philip Cove - see-voir - Nicolle Cove</i>			11 L/2		46°01'	62°32'
<i>Philip Point - see-voir - Nicolle Point</i>			11 L/2		46°01'	62°32'
<i>Pickering Point - see-voir - Pickerings Point</i>			11 L/6		46°29'	63°27'
Pickerings Point	22	Queens	11 L/6		46°29'	63°27'

**GAZETTEER OF CANADA  
PRINCE EDWARD ISLAND**

**RÉPERTOIRE GÉOGRAPHIQUE DU CANADA  
ÎLE-DU-PRINCE-ÉDOUARD**

NAME NOM	LOT LOT	COUNTY COMTÉ	MAP / CHART AREA CARTE TOPOGRAPH./ HYDROGRAPHIQUE	POSITION	
				LAT	LONG
<i>Pierre Jacques River - see-voir - Big Pierre</i>					
Jacques River			21 I/9	46°37'	64°19'
* <i>Pig Brook</i>	1	Prince	21 I/16	46°57'	64°04'
Pigots Creek	37	Queens	11 L/7	46°21'	62°52'
Pigots Point	38	Kings	11 L/7	46°26'	62°51'
Pigots Pond	38	Kings	11 L/7	46°26'	62°51'
Pine Brook	41	Kings	11 L/7	46°25'	62°36'
Pinette (Loc.)	58	Queens	11 L/2	46°03'	62°54'
<i>Pinette Harbour - see-voir - Pinette River</i>			11 L/2	46°03'	62°57'
Pinette Point	58	Queens	11 L/2	46°02'	62°56'
Pinette Provincial Park	58	Queens	11 L/2	46°03'	62°55'
<i>Pinette River - see-voir - North Branch Pinette</i>					
River			11 L/2	46°03'	62°55'
Pinette River	58	Queens	11 L/2	46°03'	62°57'
Pinette Shoals	58	Queens	11 L/2	46°02'	62°58'
Pipers Creek	36	Queens	11 L/7	46°23'	62°58'
Pisquid (Loc.)	37	Queens	11 L/7	46°20'	62°51'
<i>Pisquid Point - see-voir - MacKinnons Point</i>			11 L/7	46°21'	62°52'
Pisquid Pond	38	Kings	11 L/7	46°19'	62°48'
Pisquid River	37	Queens	11 L/7	46°21'	62°52'
Pisquid West (Loc.)	37	Queens	11 L/7	46°20'	62°53'
* <i>Pitt Island</i>	5	Prince	21 I/16	46°47'	64°07'
Piusville (Loc.)	4	Prince	21 I/16	46°47'	64°12'
<i>Plat River - see-voir - Platte, River</i>			11 L/5	46°27'	63°47'
Platte, River	17	Prince	11 L/5	46°27'	63°47'
<i>Platte River - see-voir - Platte, River</i>			11 L/5	46°27'	63°47'
<i>Platt River - see-voir - MacDonalds River</i>			21 I/9	46°42'	64°03'
Pleasant Grove (Loc.)	34	Queens	11 L/6	46°22'	63°04'
Pleasant Grove (Comm.-Agglom.)	34	Queens	11 L/6	46°22'	63°04'
Pleasant, Point	63	Kings	11 L/2	46°02'	62°33'
<i>Pleasant Point - see-voir - Pleasant, Point</i>			11 L/2	46°02'	62°33'
Pleasant Valley (Loc.)	21	Queens	11 L/6	46°22'	63°29'
Pleasant View (Loc.)	1	Prince	21 I/16	46°55'	64°12'
Point Deroche (Loc.)	37	Queens	11 L/7	46°25'	62°55'
Point Deroche Pond	36,37	Queens	11 L/7	46°25'	62°58'
Point Pleasant (Loc.)	63	Kings	11 L/2	46°03'	62°34'
<i>Point Poplar (Loc.) - see-voir - Poplar Point</i>			11 L/8	46°17'	62°29'
Point Prim (Loc.)	57,58	Queens	11 L/2	46°04'	62°59'
Pollard Brook	7	Prince	21 I/9	46°43'	64°24'
Pond Point	58	Queens	11 L/2	46°03'	62°57'
Pooles Corner (Loc.)	52	Kings	11 L/2	46°13'	62°39'
Poole's Corner Provincial Park	52	Kings	11 L/2	46°13'	62°39'
Poplar Grove (Loc.)	12	Prince	11 L/12	46°39'	63°56'
Poplar Island	32	Queens	11 L/6	46°16'	63°11'
Poplar Point (Loc.)	55	Kings	11 L/8	46°17'	62°29'
<i>Poplar, Point - see-voir - Poplar Point</i>			11 L/8	46°16'	62°29'
Poplar Point	55	Kings	11 L/8	46°16'	62°29'
Portage (Loc.)	10,11	Prince	21 I/9	46°40'	64°04'
Portage Lake	10	Prince	21 I/9	46°40'	64°05'
Portage River	10,11	Prince	21 I/9	46°42'	64°04'
Portage Shore	10	Prince	21 I/9	46°35'	64°04'
Port Borden (Borden Town-Ville) (P.O.-B. de p.)	27,28	Prince	11 L/5	46°15'	63°42'
<i>Porthill (Sett.-Étab.) - see-voir - Port Hill</i>			11 L/12	46°35'	63°53'
Port Hill (Loc.)	13	Prince	11 L/12	46°35'	63°53'
Port Hill Station (Loc.)	13	Prince	11 L/12	46°35'	63°57'
<i>Porthill Station (Sta.-Gare) - see-voir - Port Hill</i>					
Station			11 L/12	46°35'	63°57'
* <i>Port Salkirk (Loc.)</i>	57	Queens	11 L/2	46°09'	62°53'
* <i>Port Wood (Sett.-Étab.)</i>	62	Queens	11 E/15	45°58'	62°43'
* <i>Poudre Point</i>	6	Prince	21 I/9	46°45'	64°04'
Poverty Beach	63	Kings	11 L/1	46°02'	62°29'
Pownal (Loc.)	49	Queens	11 L/2	46°12'	62°59'
Pownal Bay	49,50	Queens	11 L/2	46°10'	62°58'
<i>Pownall (Sett.-Étab.) - see-voir - Pownal</i>			11 L/2	46°12'	62°59'
<i>Pownall Bay - see-voir - Pownal Bay</i>			11 L/2	46°10'	62°58'
<i>Pownall Point - see-voir - Pownal Point</i>			11 L/2	46°10'	62°59'
<i>Pownal Peninsula - see-voir - Crown Point</i>			11 L/2	46°11'	63°00'
Pownal Point	49	Queens	11 L/2	46°10'	62°59'
Poxy Island	Georgetown	Kings	11 L/2	46°10'	62°32'
Prevost Cove	28	Prince	11 L/4	46°13'	63°38'
* <i>Prevost Point</i>	28	Prince	11 L/4	46°13'	63°37'
Priest Pond (Loc.)	46	Kings	11 L/8	46°29'	62°11'
Priest Pond	46	Kings	11 L/8	46°29'	62°11'
Priest Pond Creek	46	Kings	11 L/8	46°29'	62°11'
<i>Prim Point - see-voir - Prim, Point</i>			11 L/3	46°03'	63°02'

NAME NOM	LOT LOT	COUNTY COMTÉ	MAP / CHART AREA CARTE TOPOGRAPH./ HYDROGRAPHIQUE	POSITION	
				LAT	LONG
Prim, Point	58	Queens	11 L/3	46°03'	63°02'
Prim Reefs	57,58	Queens	11 L/3	46°03'	63°05'
Primrose (Loc.)	54	Kings	11 L/7	46°18'	62°33'
<i>Primrose Point</i> - see-voir - Drakes Point			11 L/3	46°13'	63°11'
Prince (County-Comté)			21 I/9	46°45'	64°05'
Prince Edward Island National Park	24,33,34,35,36	Queens	11 L/6	46°26'	63°12'
<i>Princetown (Sett.-Étab.)</i> - see-voir - Malpeque			11 L/12	46°32'	63°41'
Princetown (Royalty)		Prince	11 L/12	46°33'	63°41'
Princetown Point	Princetown	Prince	11 L/12	46°32'	63°44'
Profits Corner (Loc.)	2	Prince	21 I/16	46°54'	64°05'
Proffits Point	18	Prince	11 L/12	46°34'	63°40'
Prowses Pond	58	Queens	11 L/2	46°05'	62°44'
<i>Prowses Pond</i> - see-voir - MacLeods Pond			11 L/2	46°06'	62°45'

Q

Queens (County-Comté)			11 L/6	46°17'	63°15'
Queens Point	35	Queens	11 L/6	46°24'	63°00'
Quigleys Pond	41	Kings	11 L/7	46°24'	62°33'
Quinns Brook	30,31,65	Queens	11 L/6	46°17'	63°23'

R

Rackhams Pond	24	Queens	11 L/6	46°22'	63°17'
Ram Island	18	Prince	11 L/12	46°32'	63°45'
Ram Island	5	Prince	21 I/16	46°47'	64°05'
Ramsay Creek	13	Prince	11 L/12	46°35'	63°53'
Ramsays Pond	16	Prince	11 L/12	46°30'	63°51'
Rams Island	35	Queens	11 L/7	46°18'	62°59'
<i>Raphael River</i> - see-voir - MacDonalds River			21 I/9	46°42'	64°03'
* <i>Rapley Cove</i>	12	Prince	11 L/12	46°38'	63°53'
<i>Rayner River</i> - see-voir - Rayners Creek			11 L/5	46°26'	63°44'
Rayners Creek	19	Prince	11 L/5	46°26'	63°44'
Rayners Pond	4	Prince	21 I/16	46°50'	64°02'
<i>Read Corner (Sett.-Étab.)</i> - see-voir - Reads Corner			11 L/5	46°24'	63°45'
Reads Corner (Loc.)	19	Prince	11 L/5	46°24'	63°45'
Reads Creek	19	Prince	11 L/5	46°24'	63°45'
Reardons Pond	48	Queens	11 L/7	46°16'	62°55'
Red Head	61	Kings	11 L/1	46°07'	62°30'
Red Head	40	Kings	11 L/7	46°26'	62°43'
Red Head	15	Prince	21 I/8	46°26'	64°08'
Red House (Loc.)	56	Kings	11 L/8	46°20'	62°24'
Red Point (Loc.)	46	Kings	11 L/8	46°23'	62°08'
Red Point	55	Kings	11 L/1	46°12'	62°28'
Red Point	55	Kings	11 L/8	46°16'	62°28'
Red Point	35	Queens	11 L/6	46°18'	63°01'
Red Point	46	Kings	11 L/8	46°22'	62°08'
Red Point	42	Kings	11 L/7	46°28'	62°31'
Red Point	13	Prince	11 L/12	46°34'	63°51'
Red Point Provincial Park	46	Kings	11 L/8	46°22'	62°08'
<i>Reids Corner (Loc.)</i> - see-voir - Reads Corner			11 L/5	46°24'	63°45'
Reillys Shore	7	Prince	21 I/9	46°44'	64°24'
Rennies Road (Loc.)	23	Queens	11 L/6	46°22'	63°21'
Reynolds Creek	61	Kings	11 L/1	46°07'	62°30'
Reynolds Island	64	Kings	11 L/2	46°02'	62°31'
Rice Point (Loc.)	65	Queens	11 L/3	46°08'	63°15'
Rice Point	65	Queens	11 L/3	46°08'	63°13'
Richard Point	28	Prince	11 L/4	46°12'	63°35'
<i>Richards Point</i> - see-voir - Sharams Point			11 L/2	46°01'	62°32'
Richards Point	64	Kings	11 L/2	46°01'	62°35'
* <i>Richards Pond</i>	5	Prince	21 I/9	46°44'	64°14'
Richmond (Loc.)	14	Prince	11 L/12	46°30'	63°59'
Richmond (Comm.-Agglom.)	14	Prince	11 L/12	46°31'	63°59'
Richmond Bay	13,14,16	Prince	11 L/12	46°33'	63°51'
* <i>Richmond Cove</i>	26	Prince	11 L/5	46°19'	63°47'
Rifleman Reef	62	Queens	11 E/15	45°58'	62°52'
Riverdale (Loc.)	30,65	Queens	11 L/3	46°14'	63°21'
Riverton (Loc.)	52	Kings	11 L/7	46°18'	62°41'

GAZETTEER OF CANADA  
PRINCE EDWARD ISLAND

RÉPERTOIRE GÉOGRAPHIQUE DU CANADA  
ÎLE-DU-PRINCE-ÉDOUARD

NAME NOM	LOT LOT	COUNTY COMTÉ	MAP / CHART AREA CARTE TOPOGRAPH/ HYDROGRAPHIQUE	POSITION LAT LONG	
*Rix Pond	4	Prince	21 I/16	46°50'	64°07'
Robb Creek - see-voir - Robbs Creek			21 I/9	46°35'	64°03'
Robbs Creek	10,12	Prince	21 I/9	46°35'	64°03'
Robertson (F.R.P.-A.P.F.)	52	Kings	11 L/2	46°11'	62°38'
Robertson Creek	53	Kings	11 L/2	46°11'	62°35'
Robinsons Cove	59	Kings	11 L/2	46°10'	62°34'
*Rochford Pond	16	Prince	11 L/12	46°30'	63°50'
Rock Barra (Loc.)	46	Kings	11 L/8	46°28'	62°14'
Rock Point - see-voir - Rocky Point			21 I/9	46°31'	64°07'
Rocky Point (Loc.)	65	Queens	11 L/3	46°12'	63°09'
Rocky Point	65	Queens	11 L/3	46°12'	63°09'
Rocky Point	15	Prince	21 I/9	46°31'	64°07'
Rocky Point	12	Prince	11 L/12	46°39'	63°53'
Rocky Point Indian Reserve 3	65	Queens	11 L/3	46°12'	63°09'
Rocky Point 3, Réserve indienne	65	Queens	11 L/3	46°12'	63°09'
Rollings Pond	24	Queens	11 L/6	46°28'	63°18'
Rollo Bay (Loc.)	43,44	Kings	11 L/8	46°22'	62°20'
Rollo Bay	43,44	Kings	11 L/8	46°20'	62°19'
*Rollo Bay East (Loc.)	44	Kings	11 L/8	46°22'	62°19'
*Rollo Bay West (Sett.-Étab.)	43	Kings	11 L/8	46°22'	62°22'
Rollo Point	43	Kings	11 L/8	46°20'	62°20'
Ronald Island - see-voir - Reynolds Island			11 L/2	46°02'	62°31'
Rosebank (Loc.)	48	Queens	11 L/3	46°13'	63°06'
Rosebank (Loc.)	4,5	Prince	21 I/16	46°48'	64°09'
Rosebank Point	48	Queens	11 L/3	46°13'	63°07'
Roseberry (Loc.)	60	Queens	11 L/2	46°02'	62°52'
Roseberry Pond	60	Queens	11 L/2	46°02'	62°52'
Roseberry Twin Ponds	58	Queens	11 L/2	46°04'	62°53'
Rosehill (Loc.)	16	Prince	11 L/5	46°28'	63°51'
Roseneath (Loc.)	53	Kings	11 L/2	46°13'	62°37'
Rose Valley (Loc.)	67	Queens	11 L/6	46°19'	63°30'
Roseville (Loc.)	3,4	Prince	21 I/16	46°49'	64°15'
Ross Corner (Loc.)	25	Prince	11 L/5	46°22'	63°43'
Ross Creek	49,50	Queens	11 L/2	46°12'	62°52'
Ross Pond	61	Kings	11 L/2	46°07'	62°34'
Round Pond	2	Prince	11 L/13	46°55'	63°59'
Rourkes Creek	52	Kings	11 L/2	46°10'	62°37'
Roxbury (Loc.)	6	Prince	21 I/9	46°43'	64°06'
Royalty Junction (Loc.)	33	Queens	11 L/6	46°18'	63°09'
Royalty Point	Princetown	Prince	11 L/12	46°34'	63°42'
Rush Creek - see-voir - Farrells Brook			11 L/5	46°27'	63°51'
Rush Creek - see-voir - Clarks Creek			11 L/5	46°28'	63°51'
*Ruskin (Sett.-Étab.)	51	Kings	11 L/7	46°20'	62°41'
Russ Creek - see-voir - Clarks Creek			11 L/5	46°28'	63°51'
Rustico (Sett.-Étab.) - see-voir - South Rustico			11 L/6	46°25'	63°18'
Rustico Bay	33,24	Queens	11 L/6	46°25'	63°14'
Rustico Island	33	Queens	11 L/6	46°27'	63°15'
Rusticoville (Loc.)	24	Queens	11 L/6	46°26'	63°19'

S

*Sable Point	63	Kings	11 L/1	46°01'	62°29'
Sailors Hope (Loc.) - see-voir - Howe Bay			11 L/8	46°18'	62°25'
St. Andrew Point - see-voir - Wightmans Point			11 L/2	46°10'	62°32'
*St. Andrews (Loc.)	37	Queens	11 L/7	46°23'	62°51'
St. Andrews Creek	37	Queens	11 L/7	46°23'	62°51'
St. Ann (Loc.)	22	Queens	11 L/6	46°26'	63°24'
St. Anthony (Loc.)	5,6	Prince	21 I/9	46°44'	64°11'
St. Catherines (Loc.)	65	Queens	11 L/3	46°12'	63°18'
St. Catherines (Loc.)	45,46	Kings	11 L/8	46°22'	62°12'
St. Charles (Loc.)	42	Kings	11 L/8	46°24'	62°26'
St. Chrysostom (Sett.-Étab.) - see-voir - St. Chrysostome			21 I/9	46°31'	64°06'
St. Chrysostome (Loc.)	15	Prince	21 I/9	46°31'	64°06'
St. Dunstan (Sta.-Gare) - see-voir - St. Dunstan's			11 L/6	46°15'	63°08'
St. Dunstan's (F.R.P.-A.P.F.)	Charlottetown	Queens	11 L/6	46°15'	63°08'
St. Edward (Loc.)	2	Prince	21 I/16	46°53'	64°11'
St. Eleanors (Loc.)	17	Prince	11 L/5	46°25'	63°49'
St. Eleanors (Comm.-Agglom.)	17	Prince	11 L/5	46°25'	63°49'
*St. Eleanors Station (Sta.-Gare)	17	Prince	11 L/5	46°25'	63°49'
St. Felix (Loc.)	2	Prince	21 I/16	46°56'	64°01'

GAZETTEER OF CANADA  
PRINCE EDWARD ISLAND

RÉPERTOIRE GÉOGRAPHIQUE DU CANADA  
ÎLE-DU-PRINCE-ÉDOUARD

NAME NOM	LOT LOT	COUNTY COMTÉ	MAP / CHART AREA CARTE TOPOGRAPH./ HYDROGRAPHIQUE	POSITION	
				LAT	LONG
St. Felix (Comm.-Agglom.)	1,2	Prince	21 I/16	46°56'	64°02'
St. Georges (Loc.)	55	Kings	11 L/8	46°16'	62°29'
St. Gilbert (Loc.)	14	Prince	21 I/8	46°29'	64°03'
St. Hubert (Loc.)	14	Prince	21 I/9	46°30'	64°02'
Saint-Laurent, Golfe du - also-aussi - St. Lawrence, Gulf of			11 L/6	46°30'	63°00'
St. Lawrence (Loc.)	3	Prince	21 I/16	46°51'	64°13'
St. Lawrence, Gulf of			11 L/6	46°30'	63°00'
St. Louis (Comm.-Agglom.)	2	Prince	21 I/16	46°53'	64°09'
St. Margaref (Sett.-Étab.) - see-voir - St. Margarets			11 L/8	46°27'	62°23'
St. Margarets (Loc.)	43,44	Kings	11 L/8	46°27'	62°23'
St. Mary Bay - see-voir - St. Marys Bay			11 L/1	46°07'	62°29'
St. Mary Road (Sett.-Étab.) - see-voir - St. Marys Road			11 L/2	46°05'	62°37'
*St. Marys (Loc.)	22,23	Queens	11 L/6	46°25'	63°23'
St. Marys Bay	61	Kings	11 L/1	46°07'	62°29'
St. Marys Road (Loc.)	61	Kings	11 L/2	46°05'	62°37'
St. Mary's Road (Sett.-Étab.) - see-voir - St. Marys Road			11 L/2	46°05'	62°37'
St. Nicholas (Loc.)	17	Prince	11 L/5	46°25'	63°57'
St. Patrick Road (Loc.)	38	Kings	11 L/7	46°20'	62°47'
St. Patricks (Loc.)	22	Queens	11 L/6	46°24'	63°23'
St. Peter (Sett.-Étab.) - see-voir - St. Peters Bay			11 L/7	46°25'	62°35'
St. Peter and St. Paul (Loc.)	2	Prince	21 I/16	46°55'	64°04'
St. Peter Island - see-voir - St. Peters Island			11 L/3	46°07'	63°11'
St. Peter Road - see-voir - St. Peters Road			11 L/3	46°09'	63°10'
St. Peters Bay (Comm.-Agglom.)	41	Kings	11 L/7	46°25'	62°35'
St. Peters Bay	40	Kings	11 L/7	46°26'	62°40'
St. Peters Bay (St. Peters Comm.-Agglom.) (P.O.-B. de p.) - see-voir - St. Peters Bay			11 L/7	46°25'	62°35'
St. Peters Harbour (Loc.)	39	Kings	11 L/7	46°26'	62°45'
St. Peter Shoals - see-voir - St. Peters Shoals			11 L/3	46°06'	63°12'
St. Peters Island	65	Queens	11 L/3	46°07'	63°11'
St. Peters Island Bar	65	Queens	11 L/3	46°08'	63°12'
St. Peters Lake	39	Kings	11 L/7	46°26'	62°46'
St. Peter Spit - see-voir - St. Peters Spit			11 L/3	46°08'	63°10'
*St. Peters Provincial Park	41	Kings	11 L/7	46°25'	62°36'
St. Peters River	41,42	Kings	11 L/7	46°25'	62°35'
St. Peters Road	65	Queens	11 L/3	46°09'	63°10'
St. Peters (St. Peters Bay P.O.-B. de p.) (Comm.- Agglom.) - see-voir - St. Peters Bay			11 L/7	46°25'	62°35'
St. Peters Shoals	65	Queens	11 L/3	46°06'	63°12'
St. Peters Spit	65	Queens	11 L/3	46°08'	63°10'
St. Philip (Loc.)	14,15	Prince	21 I/9	46°30'	64°04'
St. Raphael (Loc.)	15	Prince	21 I/8	46°26'	64°01'
St. Roch (Loc.)	2	Prince	21 I/16	46°55'	64°03'
St. Teresa (Loc.)	51	Kings	11 L/7	46°17'	62°45'
*St. Teresa West (Loc.)	66	Kings	11 L/7	46°16'	62°47'
St. Timothy (Loc.)	15	Prince	21 I/8	46°25'	64°04'
Saltgrass Point	17	Prince	11 L/5	46°25'	63°55'
Saltgrass Point	12	Prince	11 L/12	46°37'	63°52'
Salutation Cove	26	Prince	11 L/5	46°21'	63°48'
*Sand Hills	40	Kings	11 L/7	46°27'	62°43'
*Sandie Point	55	Kings	11 L/8	46°16'	62°28'
Sand Point	32	Queens	11 L/3	46°13'	63°12'
Sandy Cove	17	Prince	11 L/5	46°24'	63°55'
*Sandy Cove Provincial Park	17	Prince	11 L/5	46°24'	63°54'
Sandy Island	5	Prince	21 I/16	46°48'	64°03'
Sandy Point - see-voir - Pleasant, Point			11 L/2	46°02'	62°33'
Sandy Point	13	Prince	21 I/9	46°33'	64°05'
Saunders Creek - see-voir - Cahoon Creek			11 L/2	46°01'	62°33'
Saunders Point	64	Kings	11 L/2	46°01'	62°36'
Savage Harbour (Loc.)	37	Queens	11 L/7	46°25'	62°51'
Savage Harbour	37,38	Kings	11 L/7	46°25'	62°50'
Savage Island - see-voir - Oultons Island			21 I/16	46°47'	64°03'
Scales Pond	26	Prince	11 L/5	46°21'	63°36'
Scales Pond Provincial Park	26	Prince	11 L/5	46°21'	63°37'
Schooner Creek	40,41	Kings	11 L/7	46°28'	62°40'
Schooner Creek - see-voir - Paynters Creek			11 L/5	46°29'	63°31'
Schooner Creek - see-voir - Grants Brook			11 L/12	46°37'	63°55'
Schooner Pond	40	Kings	11 L/7	46°27'	62°40'
Schurmans Brook	25	Prince	11 L/5	46°23'	63°45'
Schurmans Point	25	Prince	11 L/5	46°23'	63°46'
Scotchfort (Loc.)	36	Queens	11 L/7	46°21'	62°55'
Scotchfort Indian Reserve 4	36	Queens	11 L/7	46°22'	62°55'

GAZETTEER OF CANADA  
PRINCE EDWARD ISLAND

RÉPERTOIRE GÉOGRAPHIQUE DU CANADA  
ÎLE-DU-PRINCE-ÉDOUARD

NAME NOM	LOT LOT	COUNTY COMTÉ	MAP / CHART AREA CARTE TOPOGRAPH./ HYDROGRAPHIQUE	POSITION	
				LAT	LONG
Scotchfort 4, Réserve indienne	38	Queens	11 L/7	46°22'	62°55'
Scotts Creek	34	Queens	11 L/6	46°18'	63°03'
Seabrook (F.R.P.-A.P.F.)	19	Prince	11 L/5	46°26'	63°41'
Seacow Head	26	Prince	11 L/5	46°19'	63°49'
Seacow Pond (Loc.)	1	Prince	11 M/4	47°02'	64°00'
Seacow Pond	1	Prince	11 M/4	47°02'	64°00'
<i>Seal Creek - see-voir - MacLeods Creek</i>			11 L/7	46°17'	62°31'
Seal Point	13	Prince	21 I/9	46°34'	64°04'
Seal Point	7	Prince	21 I/9	46°45'	64°23'
Seal River (Loc.)	49,50	Queens	11 L/2	46°12'	62°54'
Seal River (Loc.)	54,55	Kings	11 L/2	46°14'	62°33'
Seal River	49,50	Queens	11 L/2	46°10'	62°53'
Seal River	54	Kings	11 L/2	46°14'	62°33'
Searletown (Loc.)	27	Prince	11 L/5	46°18'	63°42'
Seatrout Point	48	Queens	11 L/3	46°12'	63°07'
Sea View (Loc.)	20	Queens	11 L/12	46°32'	63°36'
Selkirk (Loc.)	42	Kings	11 L/8	46°25'	62°27'
* <i>Selkirk Point</i>	58	Queens	11 L/2	46°03'	62°55'
* <i>Selkirk Road (Loc.)</i>	60	Queens	11 L/2	46°03'	62°47'
Sevenmile Bay	26,27,28	Prince	11 L/5	46°17'	63°45'
<i>Seven Mile Bay - see-voir - Sevenmile Bay</i>			11 L/5	46°17'	63°45'
Shallop Rock	46	Kings	11 L/8	46°22'	62°08'
Shamrock (Loc.)	27,87	Prince, Queens	11 L/5	46°19'	63°32'
Sharams Point	64	Kings	11 L/2	46°01'	62°32'
Sharp, Cape	63	Kings	11 L/1	46°06'	62°27'
<i>Sharp Point - see-voir - Sharps Point</i>			11 L/12	46°36'	63°53'
Sharps Point	12	Prince	11 L/12	46°36'	63°53'
Shaws Beach	33	Queens	11 L/6	46°25'	63°11'
Shaws Point	52	Kings	11 L/2	46°10'	62°37'
Sheas Brook	12	Prince	11 L/12	46°38'	63°55'
Shea Shore	1	Prince	11 L/13	46°59'	63°59'
Sheas Pond	1	Prince	11 L/13	46°58'	64°00'
Sheep Head	44	Kings	11 L/8	46°20'	62°18'
Sheep Pond	44	Kings	11 L/8	46°20'	62°17'
Sheep River	13	Prince	21 I/9	46°33'	64°04'
<i>Shemody Point - see-voir - Burnt Point</i>			11 L/5	46°28'	63°49'
<i>Shemody River - see-voir - Carrs Creek</i>			11 L/5	46°27'	63°51'
Sherbrooke (Comm.-Agglom.)	17,19	Prince	11 L/5	46°25'	63°46'
Sherrens Pond	29	Queens	11 L/6	46°15'	63°29'
<i>Sherrans Pond - see-voir - Ives Pond</i>			11 L/5	46°18'	63°34'
Sherwood (Comm.-Agglom.)	Charlottetown	Queens	11 L/6	46°16'	63°07'
Shining Waters, Lake of	23	Queens	11 L/6	46°30'	63°23'
Ship Channel	18	Prince	11 L/12	46°34'	63°41'
Shipwreck Point	43	Kings	11 L/8	46°28'	62°25'
Shipyard Creek	14	Prince	11 L/12	46°30'	63°56'
Shipyard Point	18	Prince	11 L/12	46°31'	63°42'
Shipyard Point	12	Prince	11 L/12	46°37'	63°55'
Shipyard River	18	Prince	11 L/12	46°31'	63°42'
Shooting Gallery Shore	17	Prince	11 L/5	46°24'	63°49'
Short Point	42	Kings	11 L/8	46°28'	62°29'
Sickle Point	12	Prince	11 L/12	46°38'	63°52'
<i>Silliker Brook - see-voir - Schurmans Brook</i>			11 L/5	46°23'	63°45'
* <i>Silver Stream</i>	38,66	Kings	11 L/7	46°18'	62°46'
<i>Sinnott Road (Loc.) - see-voir - Green Meadows</i>			11 L/7	46°22'	62°44'
* <i>Sir Andrew MacPhail Provincial Park</i>	50,57	Queens	11 L/2	46°10'	62°49'
<i>Skinner Pond (Sett.-Étab.) - see-voir - Skinners Pond</i>			21 I/16	46°58'	64°08'
<i>Skinner Pond - see-voir - Skinners Pond</i>			21 I/16	46°57'	64°08'
Skinners Pond (Loc.)	1	Prince	21 I/16	46°58'	64°08'
Skinners Pond	1	Prince	21 I/16	46°57'	64°08'
Slemon Park (Loc.)	17	Prince	11 L/5	46°26'	63°50'
Smelt Creek	55	Kings	11 L/7	46°19'	62°31'
<i>Smelt Creek - see-voir - MacArthurs Creek</i>			11 L/6	46°25'	63°13'
Smelt Creek	12	Prince	11 L/12	46°37'	63°55'
<i>Smelt Creek - see-voir - Ellerslie Brook</i>			11 L/12	46°37'	63°55'
Smelt River	16	Prince	11 L/5	46°29'	63°58'
* <i>Smith Point</i>	61	Kings	11 L/1	46°07'	62°28'
* <i>Solander Point</i>	55	Kings	11 L/1	46°15'	62°25'
Souris (Town-Ville)	45	Kings	11 L/8	46°21'	62°15'
Souris Beach Provincial Park	44	Kings	11 L/8	46°22'	62°16'
<i>Souris East (Souris Town-Ville) (P.O.-B. de p.) - see-voir - Souris</i>			11 L/8	46°21'	62°15'
Souris Harbour	45	Kings	11 L/8	46°21'	62°15'
Souris Head	44	Kings	11 L/8	46°20'	62°17'
Souris Line Road (Loc.)	45	Kings	11 L/8	46°24'	62°15'

GAZETTEER OF CANADA  
PRINCE EDWARD ISLAND

RÉPERTOIRE GÉOGRAPHIQUE DU CANADA  
ÎLE-DU-PRINCE-ÉDOUARD

NAME NOM	LOT LOT	COUNTY COMTÉ	MAP / CHART AREA CARTE TOPOGRAPH./ HYDROGRAPHIQUE	POSITION	
				LAT	LONG
Souris River (Loc.)	44	Kings	11 L/8	46°23'	62°17'
Souris River	44	Kings	11 L/8	46°21'	62°17'
<i>Souris (Souris East P.O.-B. de p.) (Town-Ville) - see-voir - Souris</i>			11 L/8	46°21'	62°15'
Souris West (Comm.-Agglom.)	44	Kings	11 L/8	46°21'	62°18'
Souris West (Loc.)	44	Kings	11 L/8	46°22'	62°17'
Southampton (Loc.)	41	Kings	11 L/7	46°23'	62°35'
<i>South Arm (River-Rivière) - see-voir - Bradshaw River</i>			11 L/5	46°21'	63°43'
South Branch Pinette River	58,60	Queens	11 L/2	46°03'	62°55'
South Branch Sturgeon River	61	Kings	11 L/2	46°07'	62°33'
South Freetown (Loc.)	26	Prince	11 L/5	46°21'	63°37'
South Granville (Loc.)	21	Queens	11 L/6	46°24'	63°28'
* <i>South Kildare (Loc.)</i>	4	Prince	21 I/16	46°50'	64°04'
South Lake (Loc.)	47	Kings	11 L/8	46°25'	62°03'
South Lake	47	Kings	11 L/8	46°25'	62°02'
South Melville (Loc.)	29	Queens	11 L/3	46°14'	63°26'
Southport (Loc.)	48	Queens	11 L/3	46°13'	63°06'
Southport (Comm.-Agglom.)	48	Queens	11 L/3	46°13'	63°07'
South River	64	Kings	11 L/2	46°01'	62°31'
South Rustico (Loc.)	24	Queens	11 L/6	46°25'	63°18'
<i>Southwest (Sett.-Étab.) - see-voir - Southwest Lot 16</i>			11 L/5	46°29'	63°54'
Southwest Brook	26,27	Prince	11 L/5	46°20'	63°38'
Southwest Creek	12	Prince	11 L/12	46°39'	63°55'
Southwest Lot 16 (Loc.)	16	Prince	11 L/5	46°29'	63°54'
<i>Southwest River - see-voir - Nebraska Creek</i>			11 L/5	46°29'	63°56'
Southwest River	21	Queens	11 L/6	46°30'	63°30'
Spear Point	Princetown	Prince	11 L/12	46°32'	63°40'
Spithead (Shoal-Haut-fond)	65	Queens	11 L/3	46°09'	63°08'
Springbrook (Loc.)	21	Queens	11 L/5	46°30'	63°31'
Springfield (Loc.)	67	Queens	11 L/5	46°23'	63°31'
<i>Springfield (Sett.-Étab.) - see-voir - Springfield West</i>			21 I/9	46°41'	64°22'
Springfield West (Loc.)	7,8	Prince	21 I/9	46°41'	64°22'
* <i>Spring Garden Creek</i>	Charlottetown	Queens	11 L/6	46°15'	63°07'
Springhill (Loc.)	13	Prince	21 I/9	46°34'	64°00'
Spring Park (Loc.)	Charlottetown	Queens	11 L/6	46°16'	63°09'
Springton (Loc.)	67	Queens	11 L/6	46°19'	63°25'
Springvale (Loc.)	32	Queens	11 L/6	46°19'	63°15'
Spring Valley (Loc.)	18	Prince	11 L/12	46°30'	63°38'
Spry, Cape	56	Kings	11 L/8	46°15'	62°23'
Spry Cove	56	Kings	11 L/8	46°16'	62°22'
<i>Spry Cove - see-voir - Little Pond</i>			11 L/8	46°16'	62°23'
<i>Spry Point - see-voir - Spry, Cape</i>			11 L/8	46°15'	62°23'
<i>Squaw Bay - see-voir - Alexandra Bay</i>			11 L/3	46°11'	63°02'
Squaw Point	49	Queens	11 L/3	46°11'	63°03'
Squaw Point, Champ de tir (C.M.F.C.-C.F.T.A.)	49	Queens	11 L/3	46°11'	63°03'
Squaw Point Range (C.F.T.A.-C.M.F.C.)	49	Queens	11 L/3	46°11'	63°03'
Squaw Shoal	49	Queens	11 L/3	46°10'	63°05'
Stanchel (Loc.)	67	Queens	11 L/6	46°19'	63°27'
Stanhope (Loc.)	34	Queens	11 L/6	46°25'	63°06'
Stanhope Bayshore (Loc.)	34	Queens	11 L/6	46°25'	63°07'
Stanhope Beach	34	Queens	11 L/6	46°26'	63°09'
Stanhope by the Sea (Loc.)	34	Queens	11 L/6	46°25'	63°07'
Stanhope, Cape	34	Queens	11 L/6	46°26'	63°09'
Stanley Bridge (Loc.)	21,22	Queens	11 L/6	46°28'	63°27'
Stanley River	21	Queens	11 L/6	46°28'	63°28'
Staverts Shore	25	Prince	11 L/5	46°22'	63°44'
Steeles Pond	61	Kings	11 L/1	46°07'	62°28'
<i>Stephen Cove - see-voir - Black Banks Cove</i>			21 I/9	46°44'	64°02'
Stevensons Pond	24	Queens	11 L/6	46°25'	63°17'
* <i>Stewart Cove</i>	58	Queens	11 L/2	46°03'	62°55'
Stewart Cove	48	Queens	11 L/3	46°13'	63°06'
<i>Stewart Point - see-voir - Stuart Point</i>			11 E/15	45°58'	62°51'
Stewarts Creek	8	Prince	21 I/9	46°37'	64°22'
Stewarts Pond	59	Kings	11 L/2	46°08'	62°33'
Stewarts Pond	49	Queens	11 L/2	46°13'	62°50'
Stewarts Pond	29	Queens	11 L/3	46°14'	63°29'
S, The (Bend-Tourmant)	38	Kings	11 L/7	46°23'	62°50'
Strathcona (Loc.)	54	Kings	11 L/7	46°20'	62°34'
Strathgartney (Loc.)	30	Queens	11 L/3	46°13'	63°21'
Strathgartney Provincial Park	30	Queens	11 L/3	46°13'	63°20'
* <i>Strawberry Point</i>	Charlottetown	Queens	11 L/6	46°15'	63°07'
<i>Stuart Creek - see-voir - Webster Creek</i>			11 L/3	46°11'	63°11'

NAME NOM	LOT LOT	COUNTY COMTÉ	MAP / CHART AREA CARTE TOPOGRAPH./ HYDROGRAPHIQUE	POSITION	
				LAT	LONG
Stuart Point	62	Queens	11 E/15	45°58'	62°51'
<i>Stukeley Pond - see-voir - St. Peters Lake</i>			11 L/7	46°26'	62°46'
Sturgeon (Loc.)	61	Kings	11 L/2	46°07'	62°32'
Sturgeon Bay	59,61	Kings	11 L/2	46°08'	62°32'
<i>Sturgeon Creek - see-voir - Sturgeon River</i>			11 L/2	46°07'	62°32'
Sturgeon River	59,61	Kings	11 L/2	46°07'	62°32'
Suffolk (Loc.)	34	Queens	11 L/6	46°20'	63°04'
Summerfield (Loc.)	67	Queens	11 L/5	46°24'	63°33'
Summerside (Town-Ville)	17	Prince	11 L/5	46°24'	63°47'
Summerside, Base des Forces canadiennes	17	Prince	11 L/5	46°26'	63°50'
Summerside, Canadian Forces Base	17	Prince	11 L/5	46°26'	63°50'
Summerside Harbour	17	Prince	11 L/5	46°23'	63°48'
Summerville (Loc.)	51,66	Queens, Kings	11 L/2	46°13'	62°46'
Sunbury Cove	17	Prince	11 L/5	46°24'	63°56'
Sunbury Point	17	Prince	11 L/5	46°24'	63°56'
Surrey (Loc.)	58	Queens	11 L/2	46°04'	62°49'
<i>Surrey (Ocean View P.O.-B. de p.) (Sett.-Étab.) - see-voir - Surrey</i>			11 L/2	46°04'	62°49'
Surveyor Point	47	Kings	11 L/8	46°28'	62°01'
Sutherland Creek	20	Queens	11 L/5	46°28'	63°32'
<i>Sutherlands Pond - see-voir - Munns Pond</i>			11 L/2	46°12'	62°39'
<i>Swallow Point - see-voir - Red Point</i>			11 L/7	46°28'	62°31'
Swanton Point	45	Kings	11 L/8	46°21'	62°15'
<i>Sylvester Point - see-voir - Jimmys Point</i>			11 L/8	46°29'	62°10'

T

Tannery Creek	38	Kings	11 L/7	46°23'	62°50'
Tarantum (Loc.)	36	Queens	11 L/7	46°17'	62°57'
Taylor Point	18	Prince	11 L/5	46°29'	63°44'
<i>Taylor's Pond - see-voir - Henrys Pond</i>			11 L/6	46°25'	63°28'
Taylor's Pond	Princetown	Prince	11 L/12	46°33'	63°41'
Tea Hill (Loc.)	48	Queens	11 L/3	46°13'	63°04'
Tea Hill	48,49	Queens	11 L/3	46°12'	63°04'
Tea Hill Provincial Park	49	Queens	11 L/3	46°12'	63°04'
Tenmile House (Loc.)	35	Queens	11 L/7	46°20'	62°59'
<i>Terras Point - see-voir - Sharp, Cape</i>			11 L/1	46°06'	62°27'
Thomas Island	64	Kings	11 L/2	46°02'	62°30'
Thompson Creek	59	Kings	11 L/2	46°09'	62°33'
Thompsons Creek	12	Prince	11 L/12	46°38'	63°54'
Thompsons Point	20	Queens	11 L/5	46°28'	63°35'
Thompsons Point	14	Prince	11 L/5	46°29'	63°56'
<i>*Thompsons Pond</i>	52	Kings	11 L/2	46°10'	62°37'
Thompsons Pond	Princetown	Prince	11 L/12	46°32'	63°41'
<i>*Thompsons Shore</i>	Princetown	Prince	11 L/12	46°33'	63°41'
<i>Thorndyke (Loc.) - see-voir - Brackley</i>			11 L/6	46°19'	63°09'
Thornton Point	59	Kings	11 L/2	46°09'	62°32'
Throggys Marsh	50	Queens	11 L/2	46°10'	62°57'
<i>Thrumcap Island - see-voir - Poxys Island</i>			11 L/2	46°10'	62°32'
<i>Thrumcap Islet - see-voir - Poxys Island</i>			11 L/2	46°10'	62°32'
<i>Thrumcap Shoal - see-voir - Thrumcap Spit</i>			11 L/2	46°10'	62°31'
Thrumcap Spit	Georgetown	Kings	11 L/2	46°10'	62°31'
Tignish (Loc.)	1,2	Prince	21 I/16	46°57'	64°02'
Tignish (Comm.-Agglom.)	1,2	Prince	21 I/16	46°57'	64°02'
Tignish Corner (Loc.)	1	Prince	21 I/16	46°57'	64°03'
Tignish Harbour	1	Prince	21 I/16	46°57'	64°00'
Tignish River	1,2	Prince	11 L/13	46°57'	64°00'
Tignish Run	1	Prince	11 L/13	46°57'	64°00'
Tignish Shore (Comm.-Agglom.)	1,2	Prince	21 I/16	46°57'	64°00'
<i>Tilton Creek - see-voir - Rayners Creek</i>			11 L/5	46°26'	63°44'
<i>Todd Creek - see-voir - Lukes Creek</i>			11 L/6	46°26'	63°17'
Toronto (Loc.)	23	Queens	11 L/6	46°27'	63°23'
Townshend Woodlot Provincial Park	45	Kings	11 L/8	46°25'	62°16'
Tracadie (Loc.)	36	Queens	11 L/7	46°21'	62°58'
Tracadie Bay	35,36	Queens	11 L/7	46°23'	63°00'
Tracadie Cross (Loc.)	36	Queens	11 L/7	46°21'	62°58'
Tracadie Harbour	35	Queens	11 L/6	46°25'	63°02'
Travellers Rest (Loc.)	19	Prince	11 L/5	46°25'	63°44'
<i>Traverse, Cape - see-voir - Bells Point</i>			11 L/4	46°13'	63°39'
<i>Traverse Cove - see-voir - Cape Traverse Cove</i>			11 L/4	46°14'	63°39'
<i>Tribby (Sett.-Étab.) - see-voir - North Milton</i>			11 L/6	46°20'	63°13'
Trout River	36	Queens	11 L/7	46°25'	62°56'



NAME NOM	LOT LOT	COUNTY COMTÉ	MAP / CHART AREA CARTE TOPOGRAPH./ HYDROGRAPHIQUE		POSITION LAT LONG	
Trout River	21,22	Queens	11 L/6	46°27'	63°28'	
Trout River	13	Prince	11 L/12	46°36'	63°54'	
Trout River	6,10,11	Prince	21 I/9	46°43'	64°04'	
Trout Rock	65	Queens	11 L/3	46°11'	63°08'	
Tryon (Loc.)	28	Prince	11 L/4	46°14'	63°33'	
Tryon, Cape	21	Queens	11 L/12	46°32'	63°30'	
Tryon Head	28	Prince	11 L/4	46°12'	63°33'	
Tryon River	27,28	Prince	11 L/4	46°12'	63°32'	
Tryon Shoals	28	Prince	11 L/4	46°12'	63°31'	
Tuplin Creek	19,20	Prince, Queens	11 L/5	46°28'	63°35'	
<i>Tupling Creek - see-voir - Tuplin Creek</i>			11 L/5	46°28'	63°35'	
* <i>Tuplins Pond</i>	18	Prince	11 L/5	46°28'	63°39'	
Turner, Cape	24	Queens	11 L/6	46°29'	63°19'	
Tyne Valley (Comm.-Agglom.)	13	Prince	11 L/12	46°35'	63°56'	
Tyne Valley Pond	13	Prince	11 L/12	46°34'	63°56'	
Tyrone (Loc.)	31,65	Queens	11 L/6	46°17'	63°21'	

U

Uigg (Loc.)	50	Queens	11 L/2	46°10'	62°49'
Union (F.R.P.-A.P.F.)	33	Queens	11 L/6	46°18'	63°08'
Union Corner (Loc.)	15	Prince	11 L/5	46°23'	64°00'
Union Corner Provincial Park	15	Prince	11 L/5	46°23'	63°59'
Union Road (Loc.)	51	Kings	11 L/2	46°11'	62°42'
Union Road (Loc.)	33	Queens	11 L/6	46°20'	63°08'
Union Road (Comm.-Agglom.)	33,34	Queens	11 L/6	46°20'	63°08'
Unionvale (Loc.)	6	Prince	21 I/9	46°43'	64°11'
Upper MacLures Pond	63	Kings	11 L/2	46°02'	62°40'
Upper Simpsons Pond	22	Queens	11 L/6	46°28'	63°24'
<i>Upper Westmorland (Sett.-Étab.) - see-voir - Westmoreland</i>			11 L/6	46°16'	63°29'
Upton (Loc.)	54,55	Kings	11 L/7	46°20'	62°32'
Urbainville (Loc.)	16	Prince	21 I/8	46°28'	64°02'
<i>Urbainville (Sett.-Étab.) - see-voir - Urbainville</i>			21 I/8	46°28'	64°02'

V

Valley (Loc.)	58	Queens	11 L/2	46°04'	62°47'
Valleyfield (Comm.-Agglom.)	50,51,57,59,61,66	Kings, Queens	11 L/2	46°07'	62°43'
Valleyfield (Loc.)	59	Kings, Queens	11 L/2	46°08'	62°44'
Valleyfield Pond	59	Kings	11 L/2	46°08'	62°40'
Valleyfield River	58,59	Kings, Queens	11 L/2	46°10'	62°39'
<i>Vanier Provincial Park - see-voir - Bloomfield Provincial Park</i>			21 I/9	46°45'	64°11'
Verde, Lake	48	Queens	11 L/2	46°14'	62°53'
Vernon Bridge (Loc.)	50	Queens	11 L/2	46°10'	62°53'
<i>Vernon Bridge (Vernon Sta.-Gare) (Sett.-Étab.) - see-voir - Vernon Bridge</i>			11 L/2	46°10'	62°53'
Vernon River (Loc.)	49,50	Queens	11 L/2	46°12'	62°50'
Vernon River	50	Queens	11 L/2	46°10'	62°53'
<i>Vernon (Vernon Bridge Sett.-Étab.) (Sta.-Gare) - see-voir - Vernon Bridge</i>			11 L/2	46°10'	62°53'
Vesseys Creek	52	Kings	11 L/2	46°10'	62°39'
Victoria (Comm.-Agglom.)	28,29	Queens	11 L/3	46°13'	63°29'
Victoria Cross (Loc.)	51	Kings	11 L/2	46°10'	62°42'
<i>Victoria Harbour - see-voir - Wood Islands Harbour</i>			11 E/15	45°57'	62°45'
Victoria Harbour	29	Queens	11 L/3	46°12'	63°29'
Victoria Provincial Park	29	Queens	11 L/3	46°13'	63°29'
Victoria West (Loc.)	13	Prince	21 I/9	46°33'	64°04'
Village Green (Loc.)	49	Queens	11 L/2	46°13'	62°56'
* <i>Village Green Station (Sta.-Gare)</i>	49	Queens	11 L/2	46°14'	62°55'


NAME NOM	LOT LOT	COUNTY COMTÉ	MAP / CHART AREA CARTE TOPOGRAPH./ HYDROGRAPHIQUE	POSITION LAT	LONG
<b>W</b>					
* Waddells Pond	28	Prince	11 L/5	46°15'	63°39'
Waite Creek - see-voir - Waites Creek			11 L/5	46°26'	63°45'
Waites Creek	19	Prince	11 L/5	46°26'	63°45'
Waites Shore	17,19	Prince	11 L/5	46°27'	63°46'
Walkers Cove	35	Queens	11 L/6	46°17'	63°02'
* Walkers Cove	35	Queens	11 L/6	46°18'	63°00'
Warren Cove	65	Queens	11 L/3	46°12'	63°08'
Warren Grove (Comm.-Agglom.)	32	Queens	11 L/6	46°16'	63°13'
* Warren Grove Creek	32	Queens	11 L/6	46°17'	63°12'
Warrens Point	32	Queens	11 L/6	46°17'	63°12'
Warrens Pond	32	Queens	11 L/6	46°16'	63°13'
Warrens Pond	38	Kings	11 L/7	46°22'	62°49'
Warrens Pond	18	Prince	11 L/5	46°29'	63°36'
Waterford (Loc.)	1	Prince	21 I/16	46°56'	64°10'
Waterside (Loc.)	49	Queens	11 L/2	46°12'	62°57'
Watervale (Loc.)	48	Queens	11 L/7	46°16'	62°54'
Watts Creek	50	Queens	11 L/2	46°08'	62°55'
Watts Creek	31,32	Queens	11 L/6	46°18'	63°14'
Webber Cove	19	Prince	11 L/5	46°26'	63°44'
Webber Point	19	Prince	11 L/5	46°27'	63°46'
Webster Corner (Sett.-Étab.) - see-voir - Websters Corner			11 L/7	46°18'	62°57'
Webster Creek	65	Queens	11 L/3	46°11'	63°11'
Webster Creek - see-voir - Ferguson Creek			11 L/3	46°12'	63°11'
Websters Corner (Loc.)	36	Queens	11 L/7	46°18'	62°57'
Websters Island	31	Queens	11 L/3	46°12'	63°18'
Websters Pond	28	Prince	11 L/4	46°14'	63°36'
Websters Pond	40	Kings	11 L/7	46°25'	62°39'
Wellington (Town-Ville) - see-voir - Wellington (Wellington Station P.O.-B. de p.)			21 I/8	46°27'	64°00'
Wellington (Comm.-Agglom.)	16	Prince	21 I/8	46°27'	64°00'
Wellington Centre (Loc.)	14	Prince	11 L/5	46°29'	63°59'
Wellington Station (Wellington Loc.) (P.O.-B. de p.)	16	Prince	21 I/8	46°27'	64°00'
Wellington (Wellington Station P.O.-B. de p.) (Loc.)	16	Prince	21 I/8	46°27'	64°00'
West Branch Morell River	38,51,52	Kings	11 L/7	46°19'	62°42'
West Branch Sturgeon River	59	Kings	11 L/2	46°07'	62°38'
West Cape (Loc.)	7,8	Prince	21 I/9	46°41'	64°24'
West Covehead (Loc.)	34	Queens	11 L/6	46°24'	63°08'
West Devon (Loc.)	10	Prince	21 I/9	46°40'	64°07'
West (Eliot) River - see-voir - West River			11 L/3	46°13'	63°10'
West Lake Creek	4	Prince	21 I/16	46°49'	64°03'
Westmoreland (Loc.)	29	Queens	11 L/6	46°16'	63°29'
Westmoreland River	28,29,67	Prince, Queens	11 L/3	46°13'	63°29'
Westmoreland River - see-voir - East Branch Westmoreland River			11 L/3	46°14'	63°29'
Westmorland (Sett.-Étab.) - see-voir - Westmoreland			11 L/6	46°16'	63°29'
Westmorland River - see-voir - Westmoreland River			11 L/3	46°13'	63°29'
Westmorland River - see-voir - East Branch Westmoreland River			11 L/3	46°14'	63°29'
* West Newton (Sett.-Étab.)	26	Prince	11 L/5	46°21'	63°37'
West Point (Loc.)	8	Prince	21 I/9	46°37'	64°23'
West Point	8	Prince	21 I/9	46°37'	64°23'
West Reef	8	Prince	21 I/9	46°41'	64°30'
West River (Comm.-Agglom.)	30,65	Queens	11 L/3	46°10'	63°18'
West River	32	Queens	11 L/3	46°13'	63°10'
* West River	46,47	Kings	11 L/8	46°23'	62°07'
West Royalty (Loc.)	33	Queens	11 L/6	46°16'	63°10'
West Royalty (Comm.-Agglom.)		Charlottetown	11 L/6	46°16'	63°10'
West St. Peters (Loc.)	39	Kings	11 L/7	46°25'	62°47'
West Spit	8	Prince	21 I/9	46°38'	64°26'
Wheatley River (Loc.)	24	Queens	11 L/6	46°22'	63°17'
Wheatley River	24	Queens	11 L/6	46°24'	63°15'
* Wheeler Bar	61	Kings	11 L/2	46°09'	62°30'
Whealers Bar	61	Kings	11 L/2	46°08'	62°31'
Whim Road (Loc.)	59	Kings	11 L/2	46°08'	62°36'
White Point - see-voir - Wight Point			11 L/2	46°07'	62°31'
White Sands (Loc.)	64	Kings	11 E/15	45°58'	62°33'
Whites Cove	7	Prince	21 I/16	46°46'	64°20'

NAME NOM	LOT LOT	COUNTY COMTÉ	MAP / CHART AREA CARTE TOPOGRAPH./ HYDROGRAPHIQUE	POSITION	
				LAT	LONG
<i>Whites Point - see-voir - Machons Point</i>			11 L/2	46°01'	62°31'
Whitlocks Pond	55	Kings	11 L/7	46°21'	62°32'
Wightmans Point	59	Kings	11 L/2	46°10'	62°32'
Wight Point	61	Kings	11 L/2	46°07'	62°31'
Williams Creek	12	Prince	11 L/12	46°36'	63°55'
Willis Pond	31	Queens	11 L/6	46°16'	63°16'
Wilmot (Loc.)	64	Prince	11 L/2	46°01'	62°34'
Wilmot (Comm.-Agglom.)	17,19	Prince	11 L/5	46°24'	63°45'
Wilmot (Loc.)	17,19	Prince	11 L/5	46°24'	63°46'
<i>Wilmot Point - see-voir - Schurmans Point</i>			11 L/5	46°23'	63°46'
Wilmot River	17,19,25	Prince	11 L/5	46°23'	63°46'
Wilmot Valley (Loc.)	19,25	Prince	11 L/5	46°24'	63°42'
Wilson's Creek	65	Queens	11 L/3	46°11'	63°14'
Wilson's Point	65	Queens	11 L/3	46°11'	63°14'
* <i>Wiltshire (Sett.-Étab.)</i>	31	Queens	11 L/6	46°17'	63°17'
Winchester Cape	16	Prince	11 L/12	46°31'	63°50'
Windon (Loc.)	39	Kings	11 L/7	46°21'	62°43'
Winsloe (Comm.-Agglom.)	32,33	Queens	11 L/6	46°17'	63°10'
Winsloe (Loc.)	33	Queens	11 L/6	46°18'	63°11'
Winsloe North (Loc.)	33	Queens	11 L/6	46°21'	63°12'
<i>Winsloe Road (Sett.-Étab.) - see-voir - Winsloe North</i>			11 L/6	46°21'	63°12'
Winsloe South (Comm.-Agglom.)	33	Queens	11 L/6	46°19'	63°11'
* <i>Winter Bay</i>	35	Queens	11 L/6	46°23'	63°01'
<i>Winter Creek - see-voir - Chapel Creek</i>			11 L/6	46°25'	63°16'
* <i>Winter Point</i>	54	Kings	11 L/2	46°14'	62°33'
Winter River	35	Queens	11 L/6	46°23'	63°02'
<i>Winter River - see-voir - Chapel Creek</i>			11 L/6	46°25'	63°16'
Wiseners Pond	48	Queens	11 L/7	46°16'	62°53'
Wolfe, Cape	7	Prince	21 I/9	46°43'	64°24'
Wolfe Inlet	8	Prince	21 I/9	46°37'	64°17'
* <i>Wolfe Marshes</i>	8	Prince	21 I/9	46°37'	64°19'
* <i>Woodbrook (Loc.)</i>	11	Prince	21 I/9	46°41'	64°02'
Wood Island (F.R.P.-A.P.F.)	62	Queens	11 E/15	46°00'	62°45'
Wood Islands (Loc.)	62	Queens	11 E/15	45°58'	62°45'
Wood Islands	62	Queens	11 E/15	45°57'	62°45'
<i>Wood Islands East (Loc.) - see-voir - Wood Islands</i>			11 E/15	45°58'	62°45'
Wood Islands Harbour	62	Queens	11 E/15	45°57'	62°45'
<i>Wood Islands North (P.O.-B. de p.) - see-voir - Wood Islands</i>			11 E/15	45°58'	62°45'
Wood Islands Provincial Park	62	Queens	11 E/15	45°57'	62°45'
* <i>Wood Islands West (Sett.-Étab.)</i>	62	Queens	11 E/15	45°58'	62°47'
Woods Bay	49	Queens	11 L/3	46°11'	63°01'
Woodside Shore	26	Prince	11 L/5	46°21'	63°44'
Woods Point	49	Queens	11 L/3	46°11'	63°01'
Woodstock (Loc.)	6	Prince	21 I/9	46°43'	64°10'
Woodvale (Loc.)	2,3	Prince	21 I/16	46°53'	64°05'
Woodville Mills (Loc.)	54	Kings	11 L/2	46°14'	62°31'
Worthe's Pond	49	Queens	11 L/2	46°12'	62°54'
* <i>Wright Point</i>	28	Prince	11 L/4	46°12'	63°30'
Wrights Cove	7	Prince	21 I/16	46°45'	64°22'
Wrights Creek	50	Queens	11 L/2	46°11'	62°56'
Wrights Crèek	Charlottetown	Queens	11 L/6	46°16'	63°05'
Wrights Point	28	Prince	11 L/3	46°12'	63°30'
Wrights Pond	26	Prince	11 L/5	46°20'	63°43'

Y

Yankee Hill	21	Queens	11 L/12	46°31'	63°30'
Yeo Creek	16	Prince	11 L/5	46°30'	63°54'
Yeo Point	16	Prince	11 L/5	46°30'	63°54'
Yeos Creek	13	Prince	11 L/12	46°34'	63°55'
Yeos Point	13	Prince	11 L/12	46°36'	63°54'
Yeos Shore	13	Prince	21 I/9	46°34'	64°04'
<i>York (Sta.-Gare) - see-voir - York (Little York P.O.-B. de p.)</i>			11 L/6	46°19'	63°06'
<i>Yorke Point - see-voir - York Point</i>			11 L/3	46°13'	63°10'
<i>Yorke River - see-voir - North River</i>			11 L/3	46°13'	63°09'
York (Little York P.O.-B. de p.) (Loc.)	34	Queens	11 L/6	46°19'	63°06'
York Point (Loc.)	32	Queens	11 L/3	46°13'	63°10'
York Point	32	Queens	11 L/3	46°13'	63°10'
Youngs Marsh	50	Queens	11 L/2	46°08'	62°57'
Youngs Shoal	50	Queens	11 L/2	46°08'	62°59'








**PRINCE EDWARD ISLAND  
ÎLE-DU-PRINCE-ÉDOUARD**

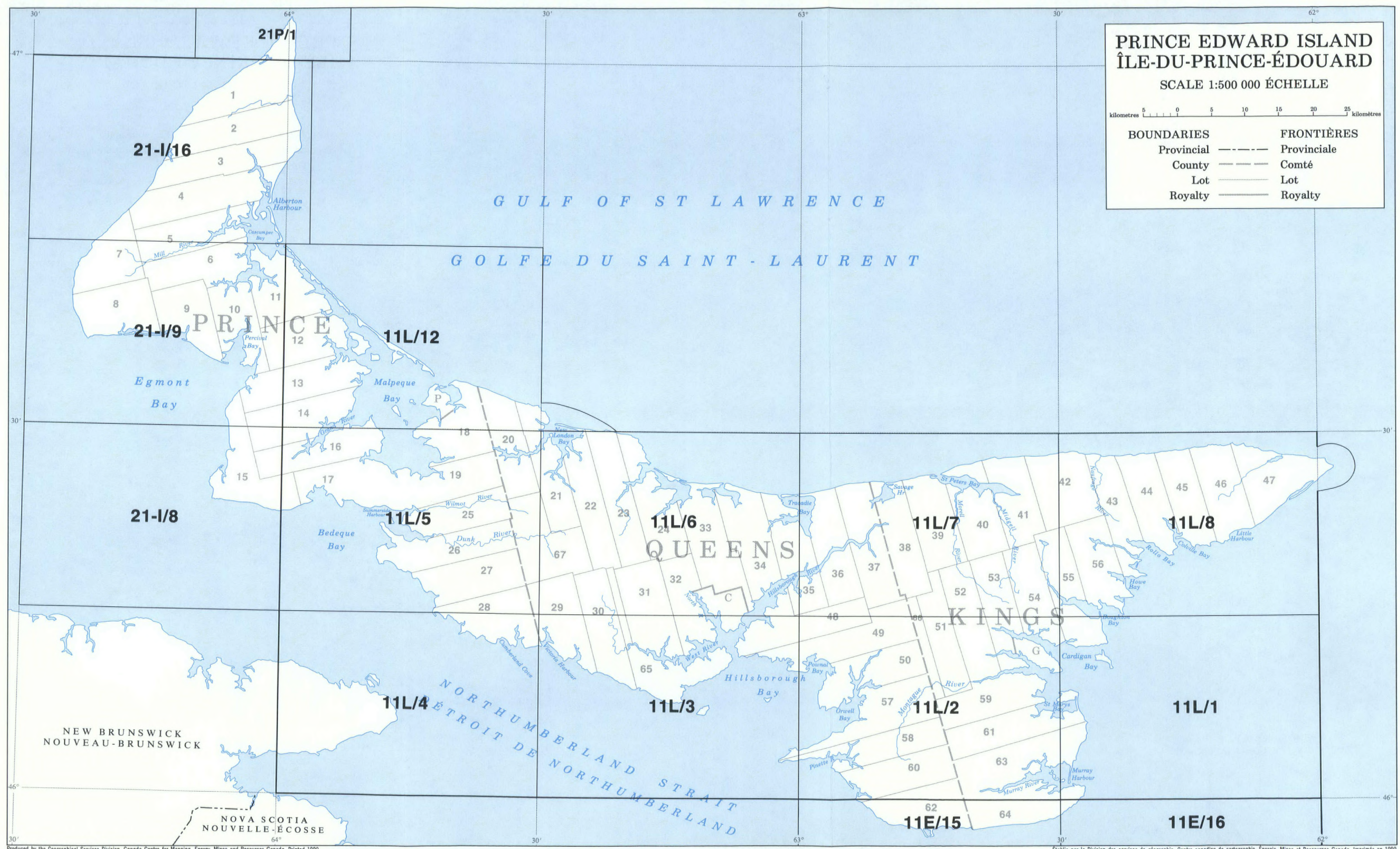
SCALE 1:500 000 ÉCHELLE



- |                           |  |                           |
|---------------------------|--|---------------------------|
| National Park             |  | Parc national             |
| Trans-Canada Highway      |  | Route transcanadienne     |
| Ferry Route               |  | Traversier                |
| Provincial Capital        |  | Capitale provinciale      |
| <b>BOUNDARIES</b>         |  |                           |
| Provincial                |  | Provinciale               |
| County                    |  | Comté                     |
| Lot                       |  | Lot                       |
| Royalty C - Charlottetown |  | Royalty C - Charlottetown |
| G - Georgetown            |  | G - Georgetown            |
| P - Prinetown             |  | P - Prinetown             |

Produced by the Geographical Services Division, Canada Centre for Mapping, Energy, Mines and Resources Canada. Printed 1990.

Établi par la Division des services de géographie, Centre canadien de cartographie, Énergie, Mines et Ressources Canada. Imprimé en 1990.



**PRINCE EDWARD ISLAND**

Names listed in the **Gazetteer of Canada: Prince Edward Island** can usually be found on maps of the National Topographic System at a scale of 1:50 000. The index to these maps as shown here, illustrates the breakdown and numbering sequence of the National Topographic System maps of Prince Edward Island. Maps are available from map dealers or from:

Canada Map Office  
 Energy, Mines and Resources Canada  
 Ottawa, Ontario  
 K1A 0E9

Indexes to the 1:50 000 scale or other Canadian topographic maps are available free of charge.

**ÎLE-DU-PRINCE-ÉDOUARD**

Les noms inscrits au **Répertoire géographique du Canada: Île-du-Prince-Édouard** sont habituellement indiqués sur les cartes du Système national de référence cartographique à l'échelle 1:50 000. Cet index représente les limites et les numéros des cartes du Système national de référence cartographique de l'Île-du-Prince-Édouard. Les cartes peuvent être obtenues chez les vendeurs de cartes ou en écrivant au:

Bureau des cartes du Canada  
 Énergie, Mines et Ressources Canada  
 Ottawa (Ontario)  
 K1A 0E9

Les index des cartes à 1:50 000 et des autres cartes topographiques du Canada sont offerts gratuitement.





