Scientific Excellence • Resource Protection & Conservation • Benefits for Canadians
Excellence scientifique • Protection et conservation des ressources • Bénéfices aux Canadiens

Moored Current and Pressure Data from the Labrador/Newfoundland Shelf, June 1985 – July 1987

D.G. Wright, J.R.N. Lazier, and W. Armstrong

Physical and Chemical Sciences Branch
Scotia-Fundy Region
Department of Fisheries and Oceans

Bedford Institute of Oceanography
P.O. Box 1006
Dartmouth, Nova Scotia
Canada B2Y 4A2

July 1988

Canadian Data Report of Hydrography and Ocean Sciences No. 62

Fisheries and Oceans Pêches et Océans

Canada

Canadian Data Report Of Hydrography and Ocean Sciences

Data reports provide a medium for the documentation and dissemination of data in a form directly useable by the scientific and engineering communities. Generally, the reports contain raw and/or analyzed data but will not contain interpretations of the data. Such compilations commonly will have been prepared in support of work related to the programs and interests of the Ocean Science and Surveys (OSS) sector of the Department of Fisheries and Oceans.

Data reports are not intended for general distribution and the contents must not be referred to in other publications without prior written authorization from the issuing establishment. The correct citation appears above the abstract of each report. Data reports are abstracted in *Aquatic Sciences and Fisheries Abstracts* and indexed in the Department's annual index to scientific and technical publications.

Data reports are produced regionally but are numbered nationally. Requests for individual reports will be filled by the issuing establishment listed on the front cover and title page. Out of stock reports will be supplied for a fee by commercial agents.

Regional and headquarters establishments of Ocean Science and Surveys ceased publication of their various report series as of December 1981. A complete listing of these publications is published in the *Canadian Journal of Fisheries and Aquatic Sciences*, Volume 39: Index to Publications 1982. The current series, which begins with report number 1, was initiated in January 1982.

Rapport statistique canadien sur l'hydrographie et les sciences océaniques

Les rapports statistiques servent de véhicule pour la compilation et la diffusion des données sous une forme directement utilisable par les scientifiques et les techniciens. En général, les rapports contiennent des données brutes ou analysées, mais ne fournissent pas d'interprétation des données. Ces compilations sont préparées le plus souvent à l'appui de travaux liés aux programmes et intérêts du service des Sciences et levés océaniques (SLO) du ministère des Pêches et des Océans.

Les rapports statistiques ne sont pas destinés à une vaste distribution et leur contenu ne doit pas être mentionné dans une publication sans une autorisation écrite préalable de l'établissement auteur. Le titre exact paraît au-dessus du résumé de chaque rapport. Les rapports statistiques sont résumés dans la revue *Résumés des sciences halieutiques et aquatiques*, et ils sont classés dans l'index annuel des publications scientifiques et techniques du Ministère.

Les rapports statistiques sont produits à l'échelon régional, mais numérotés à l'échelon national. Les demandes de rapports seront satisfaites par l'établissement auteur dont le nom figure sur la couverture et la page du titre. Les rapports épuisés sont fournis contre rétribution par des agents commerciaux.

Les établissements des Sciences et levés océaniques dans les régions et à l'administration centrale ont cessé de publier leurs diverses séries de rapports en décembre 1981. Une liste complète de ces publications figure dans le volume 39, Index des publications 1982, du *Journal canadien des sciences halieutiques et aquatiques*. La série actuelle a commencé avec la publication du rapport numéro 1 en janvier 1982.

Canadian Data Report of

Hydrography and Ocean Sciences No. 62

JULY 1988

MOORED CURRENT AND PRESSURE DATA FROM THE LABRADOR/NEWFOUNDLAND SHELF, JUNE 1985 - JULY 1987

by

D.G. Wright, J.R.N. Lazier, and W. Armstrong

Physical and Chemical Sciences Branch
Scotia-Fundy Region
Department of Fisheries and Oceans

Bedford Institute of Oceanography
P.O. Box 1006
Dartmouth, Nova Scotia
B2Y 4A2

Cat. No. FS 97-16/62E ISSN 0771-6721

Correct citation for this publication:

Wright, D.G., J.R.N. Lazier, and W. Armstrong. 1988. Moored current and pressure data from the Labrador/Newfoundland Shelf, June 1985 - July 1987. Can. Data Rep. Hydrogr. Ocean Sci. No. 62: x + 258 pp.

ABSTRACT

Wright, D.G., J.R.N. Lazier, and W. Armstrong. 1988. Moored current and pressure data from the Labrador/Newfoundland Shelf, June 1985 - July 1987. Can. Data Rep. Hydrogr. Ocean Sci. No. 62: x + 258 pp.

Between the summers of 1985 and 1986 there were 11 records of sub-surface pressure and 11 records of currents collected over the Labrador/Newfoundland Shelf, each extending over a time interval exceeding 90 days. Between the summers of 1986 and 1987 there were 17 additional pressure records and 26 additional current meter records. There were also several CTD sections collected across the shelf during this time interval. These records provide a large spatial scale antenna to detect and examine low-frequency motions and water property changes over the Labrador Shelf. This report presents those data as sections of temperature, salinity, density and buoyancy frequency; tidal constituents for pressures and currents; frequency distributions of de-tided pressure variations and current speeds; spectra of pressure and current variations; progressive vector diagrams and "stick plots" of low-pass filtered currents; and time series plots of low-pass filtered pressure, temperature, salinity, density and current components. Residual currents are presented in east-west/north-south as well as major/minor axis coordinate systems and basic statistics are briefly summarized for each.

RÉSUMÉ

Wright, D.G., J.R.N. Lazier, and W. Armstrong. 1988. Moored current and pressure data from the Labrador/Newfoundland Shelf, June 1985 - July 1987. Can. Data Rep. Hydrogr. Ocean Sci. No. 62: x + 258 pp.

Entre les étés de 1985 et de 1986, 11 enregistrements de la pression sous la surface et 11 enregistrements de courants ont été effectués sur le plateau continental du Labrador et de Terre-Neuve, chacun des enregistrements couvrant un intervalle de plus de 90 jours. Entre les étés de 1986 et de 1987, 17 autres enregistrements de la pression et 26 autres des courants ont été effectués. Plusieurs profils de CTP ont également été recueillis sur le plateau continental pendant cet intervalle. Ces enregistrements constituent une représentation spatiale à grande échelle pour la détection et l'examen des mouvements de basse fréquence et des changements des propriétés de l'eau sur le plateau continental du Labrador. Ce rapport présente les données sous forme de profils de température, de salinité, de densité et de fréquence de flottabilité; sous forme de composantes de la marée pour les pressions et les courants; sous forme de distributions de fréquences des variations de la pression et des vitesses du courant non attribuables aux marées; sous forme de spectres des variations de la pression et du courant; sous forme de diagrammes vectoriels progressifs et de "graphiques en bâtonnets" des courants filtrés au filtre passe-bas; et sous forme de tracés de successions chronologiques des composantes pression, température, salinité, densité et courant filtrées au filtre passe-bas. Les courants résiduels sont présentés suivant les systèmes de coordonnées est-ouest/nord-sud et axes majeur/mineur, et les statistiques de base sont brièvement résumées pour chacun.

TABLE OF CONTENTS

List of Tables

List of Figures

List of Figures

List of Figures

List of Figures

INTRODUCTION

Between the summer of 1985 and the summer of 1987, there were several field programs which collected data over the Labrador/Newfoundland Shelf. Some coastal pressure gauges were deployed as part of ongoing studies by the Hydrography Section at BIO, gauges were in place over Nain Bank as part of a program to study ice conditions and dynamics on the Labrador/Newfoundland Shelf, several pressure gauges were moored over Hamilton Bank as part of a long-term program aimed primarily at monitoring transport across this section, and the remainder of the pressure gauges were deployed as part of a program to study the dynamics of low-frequency motions in this area. Current meters moored over the shelf during this period were associated with the monitoring program across Hamilton Bank; with a study of surface mixed-layers conducted near Hibernia on the Grand Bank; and with the study of the dynamics of low-frequency motions mentioned above. This report collects all of these data together as part of the ongoing studies of Labrador/Newfoundland Shelf dynamics.

Figure 1 shows the area considered and the locations of several CTD sections occupied during mooring deployment and recovery cruises in the summers of 1985 and 1986. The hydrographic data from these cruises are presented in Figures 2-5 (additional hydrographic data have been collected in this area by BIO but will not be reported here.) We note that these data are all from summer months. No hydrographic information from winter months was obtained other than from current meter moorings.

Figure 6 and Table 1 give the locations and time intervals for each of the pressure records as well as the approximate water depth (a water depth of 0 m implies the gauge was near shore -- actually under several meters of water). Figure 7 graphically illustrates the time intervals when useful data were collected. Throughout the report each record is identified by a station number and a nominal instrument depth.

The pressure records were strongly dominated by the diurnal and semi-diurnal tides. Figures 8 and 9 show 16 days of data from some typical pressure records along the coast and across the shelf over Hamilton Bank.

After checking, editing and despiking the data, the BIO tidal package was used to determine tidal constituents corresponding to each pressure record. Mean values of tidal parameters and standard deviations between the non-overlapping 29 days blocks which constitute each record are summarized in Table 2. Even after detiding (which generally removed >95% of the energy in the tidal bands) tidal frequencies still constituted a major part of the energy spectrum. Presumably the residual tidal energy is due to the variations in the baroclinic tide, associated with temporal changes in the background density and current fields, which are not removed using standard tidal analysis routines. Figures 10a, b show typical pressure spectra before and after de-tiding. Tides were finally reduced to a minimal level (Figure 10c) by application of the low-pass filter illustrated in Figure 11, which passed essentially all of the energy at periods exceeding 2 days and less than 2% of the energy at periods less than 1 day. Each pressure record was then decimated to a six hour sampling rate for subsequent analysis.

Figures 12 and 13 show the locations at which subsurface pressure data were collected during 1985/86 and 1986/87, respectively each followed by summary plots for the corresponding data sets. All summary plots (time series, spectra and histograms) for the pressure records correspond to the detided and filtered data. The location of each gauge is indicated by a dot on the accompanying map. It should be noted that the pressure spectra are shown out to periods of order one day, but the filters discussed above strongly suppress the energy at this period. Periods exceeding two days were not significantly influenced by the filtering. The standard deviations (SD) given on the time series plots exclude the high frequency energy. Also note that the standard deviation (sd) quoted on each spectrum corresponds to the frequency range shown on the figure and does not include contributions from periods in excess of 40 days.

The remainder of the report gives information for the current data generally paralleling that given for the pressure data. Figure 14 and Table 3 give the locations, time

intervals and water depth for each of the current records and Figure 15 graphically illustrates the time intervals when useful current data is available.

Tidal constituents determined from the current data are given in Table 4. Tides did not generally dominate the currents. Indeed, many of the tidal constituents shown in Table 4 are smaller than the corresponding standard deviation between 29 day blocks and hence are not very meaningful. All constituents are shown with standard deviations so the reader may judge their significance.

The original current records had various sampling rates (20, 30, 60 or 180 minutes -- see Table 3). To obtain time series of currents at the minimum common sampling rate, the filters illustrated in Figures 16, 17 and 18 were applied to the 20, 30 and 60 minute data and all records were decimated to a three hour sampling interval. Finally the filter illustrated in Figure 19 was applied to all 3-hourly current meter records and the filtered data were decimated to a six hour sampling interval. The final filter (Figure 20) was applied to the 3-hourly current data before decimating to a one day sampling rate for the purpose of producing the "stick plots" of currents shown in subsequent figures.

Figures 21 and 22 show the locations at which current data were collected during 1985/86 and 1986/87 respectively, each followed by summary plots for the corresponding data sets. Summary plots for the currents include rotary spectra of the full signal (including tides and inertial currents as well as lower frequency variations), histograms of detided current speeds (still including inertial currents and low frequencies), progressive vector diagrams and time series plots of the residual currents (inertial frequencies removed; see Figure 19), and stick plots of low frequency currents (see Figure 20). On the progressive vector diagrams every tenth day is marked by a plus (+) sign and the Julian day is indicated every fiftieth day. Currents are presented in both (east, north) coordinates and in (minor, major) axis of variance coordinates. All time series plots of currents have means removed and means are given in the immediately preceeding table of statistics. Time series plots of temperature, salinity and density (after application of the filter shown in Figure 19) are also

presented.

Finally, we note that a separate report for data collected at and near moorings 781-783 (near Hibernia) is presented by deYoung and Tang (1988). Their report concentrates on the near-inertial current variations which dominate the near surface currents.

Acknowledgements

Several colleagues at BIO contributed to the preparation of this report. We are particularly grateful to Jennifer Hackett, Roger Pettipas and Meg Burhoe for their very helpful and cheerful contributions. Data were contributed by the BIO Hydrography Section, and by Graham Symonds, Charles Tang, Carl Anderson and Charlie Ross. We appreciate their generous cooperation. Some of the data collection and analysis were funded by the Panel on Energy Research and Development.

REFERENCES

deYoung, B. and C. Tang, 1988: Current Meter, CTD and Meteorological Observations on the Northern Grand Banks (47°N, 48°W) for April - October 1986. Canadian Data Report of Hydrography and Ocean Sciences, (In preparation).

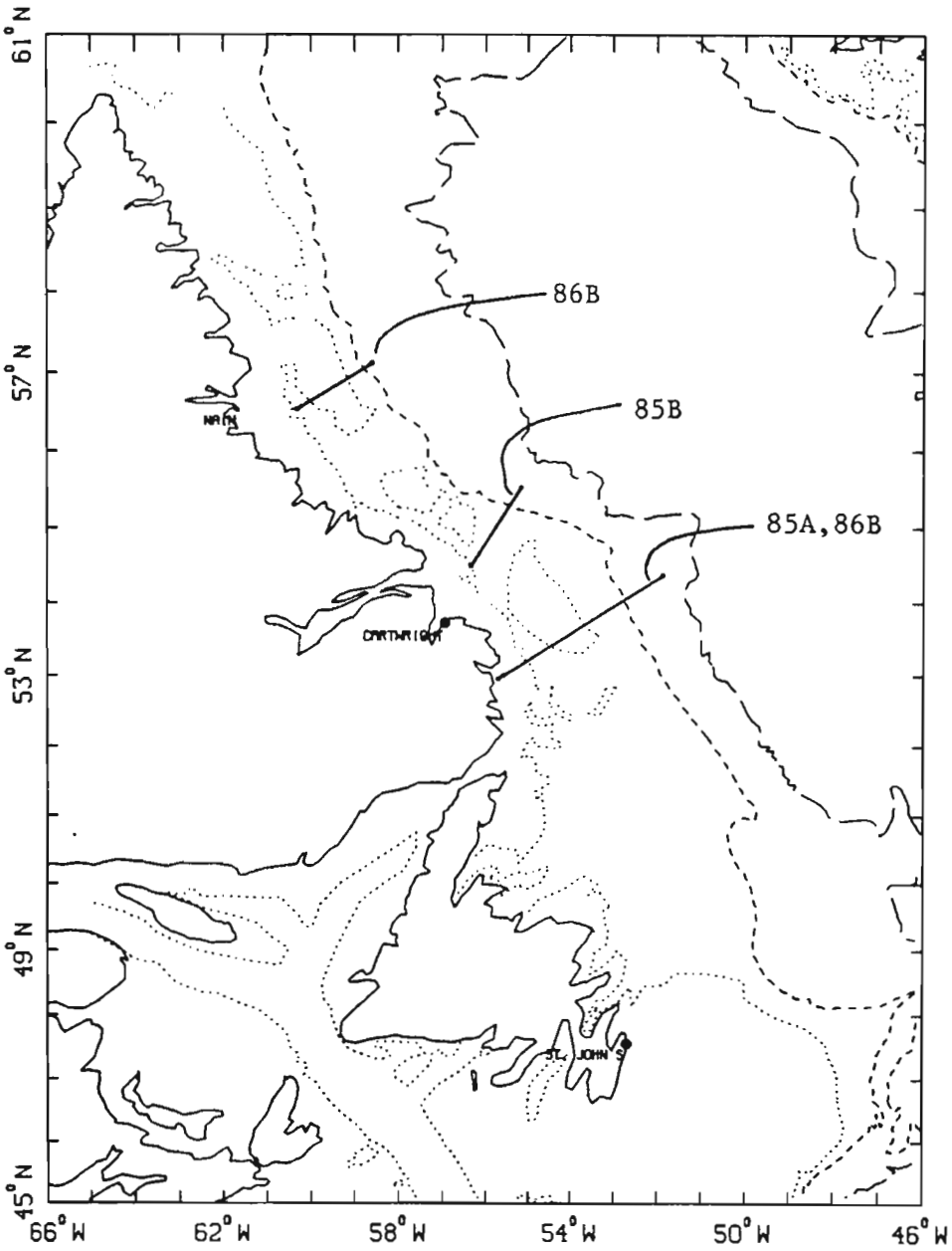

Figure 1. Map of the Labrador/Newfoundland Shelf region showing the locations of CTD sections. Isobaths are indicated by (····) 200 m, (- - - -) 1000 m and (— —) 3000 m.

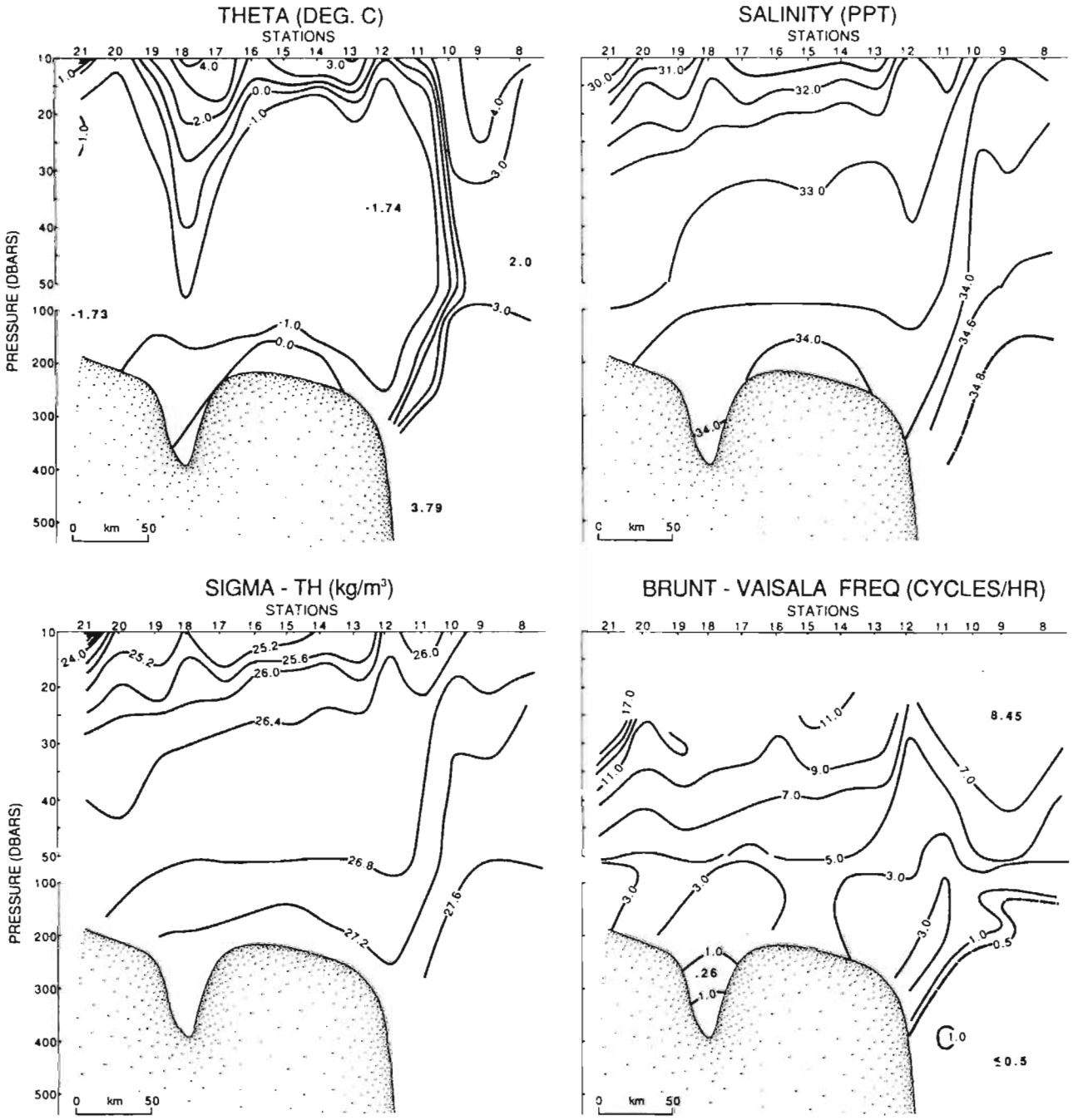

Figure 2. CTD section information from the section labelled 85A in Figure 1. Data collected during October 1985. Note that on this and the following three plots, the vertical scale changes at 50 m depth.

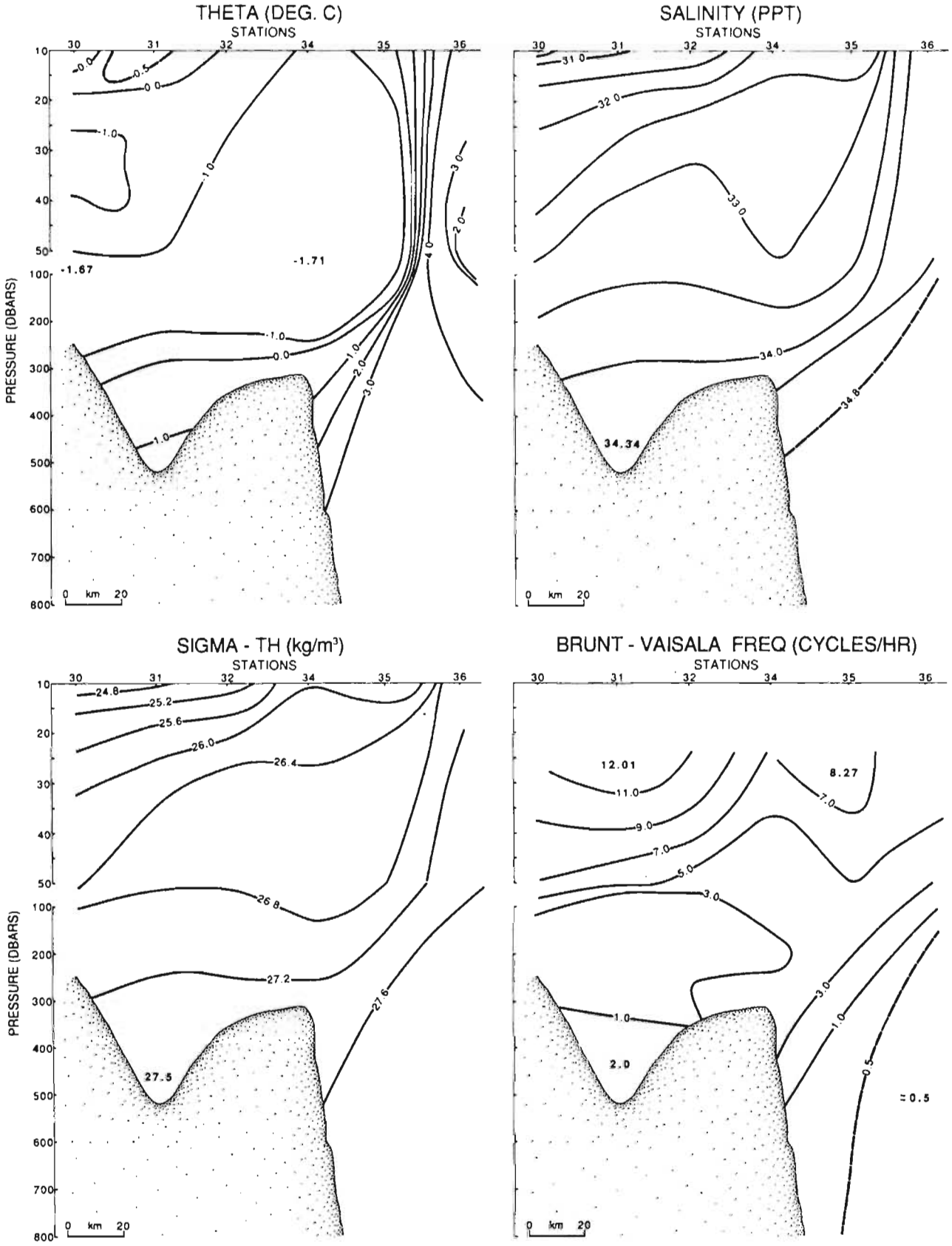

Figure 3. CTD section information from the section labelled 85B in Figure 1. Data collected during October, 1985.

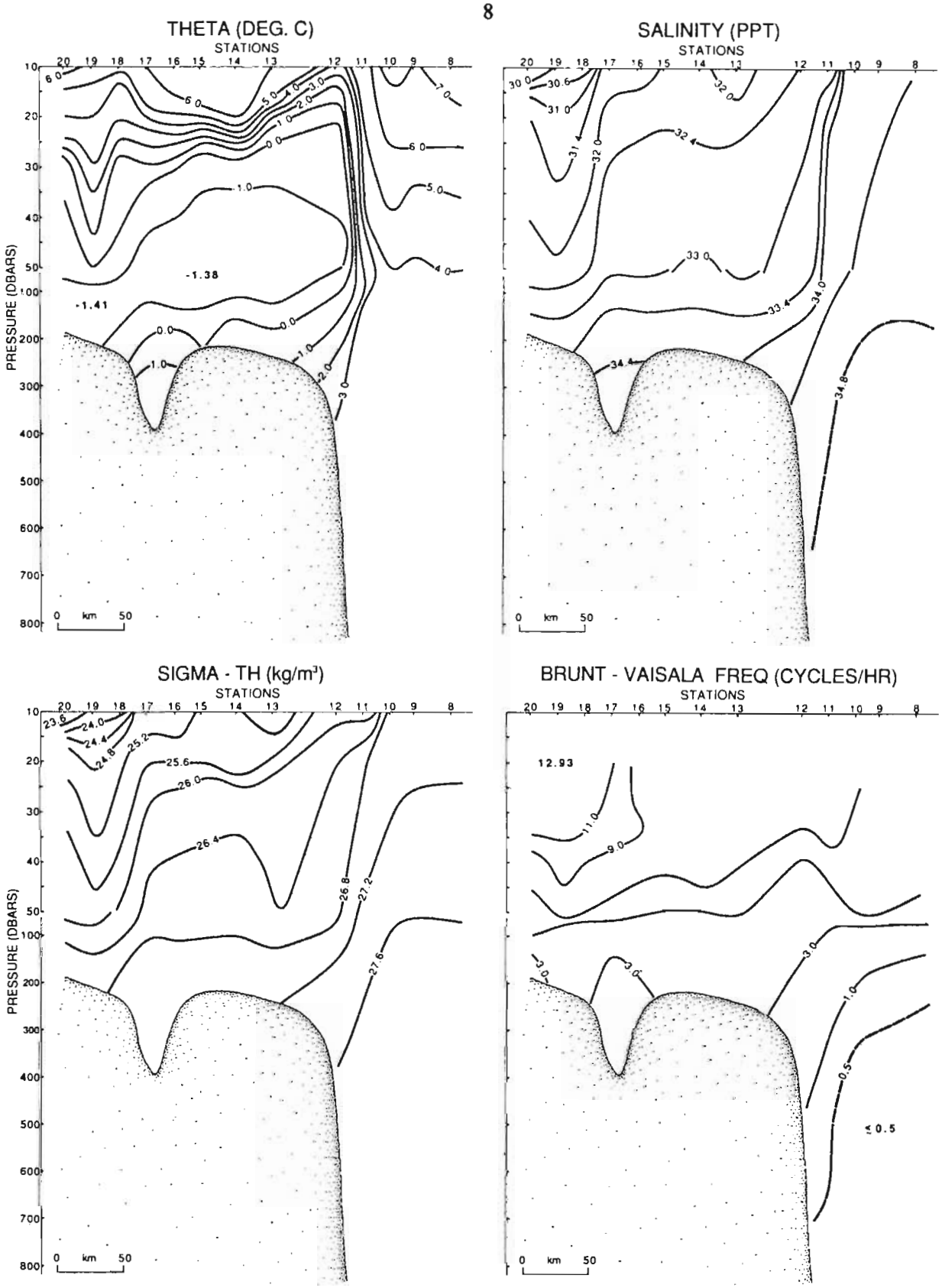

Figure 4. **CTD section information from the section labelled 86A in Figure 1. Data collected during August, 1986.**

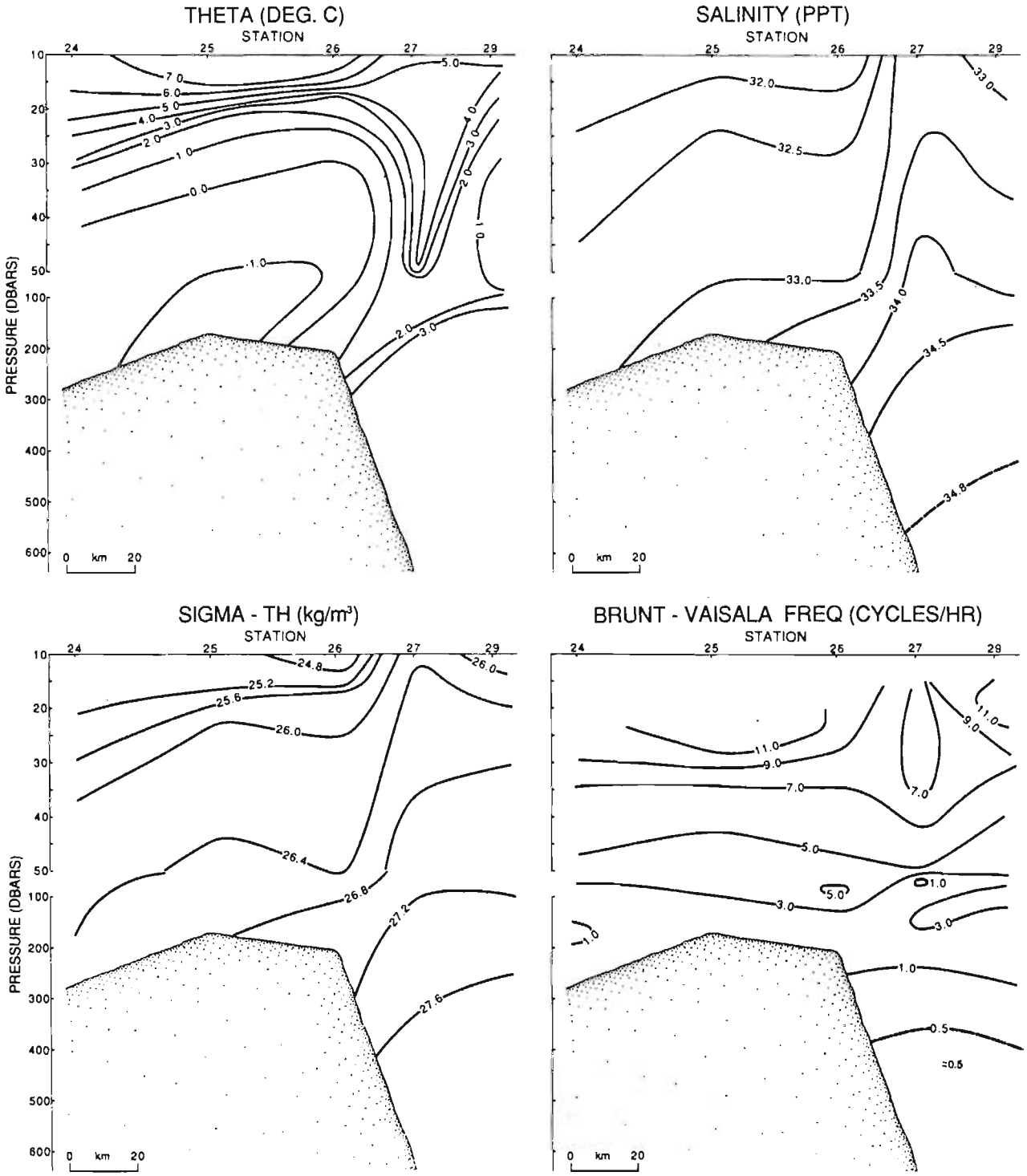

Figure 5. CTD section information from the section labelled 86B in Figure 1. Data collected during August 1986.

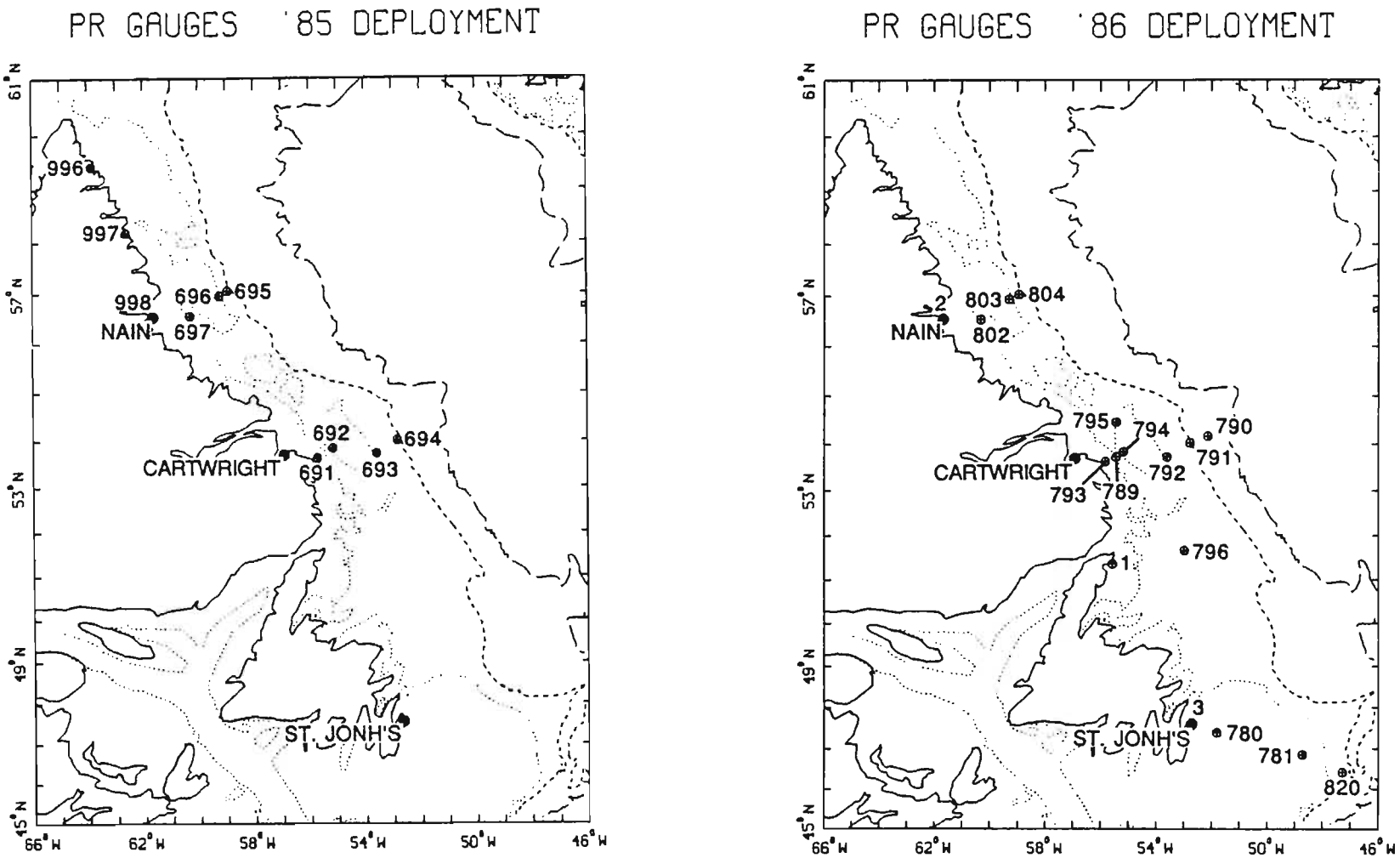

Figure 6. Locations of pressure gauges during 1985/86 and 1986/87. Isobaths are indicated by (·····) 200 m, (- - - -) 1000 m and (— —) 3000m.

PRESSURE GUAGES

STATION	INSTR. TYPE	SAMPLING RATES (SEC)	LAT.	LONG.	WATER DEPTH (M)	START DATE	LENGTH (DAYS)
(996;COAST)	WLR5	3600	59.42N	63.85W	0	12/ 8/85	360
(997;COAST)	WLR5	3600	58.18N	62.62W	0	12/ 8/85	359
(998;COAST)	WLR5	3600	56.55N	61.68W	0	11/ 8/85	359
(2;COAST)	WLR5	3600	56.53N	61.68W	4	5/ 8/86	381
(697; 204M)	WLR5	3600	56.55N	60.32W	203	15/10/85	297
(802; 201M)	WLR5	3600	56.54N	60.33W	201	8/ 8/86	357
(696; 175M)	WLR5	3600	56.95N	59.26W	174	14/10/85	298
(803; 157M)	WLR5	3600	56.94N	59.30W	157	8/ 8/86	357
(695; 571M)	WLR5	3600	57.05N	58.96W	570	15/10/85	297
(804; 570M)	WLR5	3600	57.03N	58.95W	570	9/ 8/86	358
(795; 200M)	WLR5	3600	54.46N	55.44W	200	5/ 8/86	360
(691; 109M)	WLR5	3600	53.63N	55.74W	109	6/ 7/85	394
(793; 80M)	WLR5	3600	53.63N	55.83W	80	4/ 8/86	360
(789; 200M)	WLR5	3600	53.73N	55.45W	200	4/ 8/86	360
(692; 145M)	WLR5	3600	53.84N	55.18W	145	6/ 7/85	394
(794; 153M)	WLR5	3600	53.84N	55.18W	153	4/ 8/86	360
(693; 200M)	WLR5	3600	53.73N	53.61W	200	5/ 7/85	394
(792; 200M)	WLR5	3600	53.73N	53.62W	200	3/ 8/86	354
(694; 600M)	WLR5	3600	54.01N	52.85W	600	5/ 7/85	393
(791;1007M)	WLR5	3600	54.03N	52.78W	1007	3/ 8/86	355
(790;2480M)	WLR5	3600	54.17N	52.13W	2480	2/ 8/86	356
(1; 17M)	WLR5	3600	51.37N	55.58W	17	3/ 8/86	381
(796; 360M)	WLR5	3600	51.67N	52.99W	360	27/ 7/86	360
(3;COAST)	WLR5	3600	47.47N	52.77W	8	30/ 8/86	378
(780; 183M)	WLR5	3600	47.40N	51.80W	183	20/ 4/86	387
(781; 98M)	WLR5	3600	46.86N	48.72W	98	21/ 4/86	381
(820; 402M)	WLR5	3600	46.42N	47.27W	402	14/10/86	206

Table 1. Pressure gauge identifications. Each instrument is identified by a station number and a nominal instrument depth.

Figure 7. Time intervals during which each of the pressure gauges returned useful data. The location of each gauge is given in Table 1.



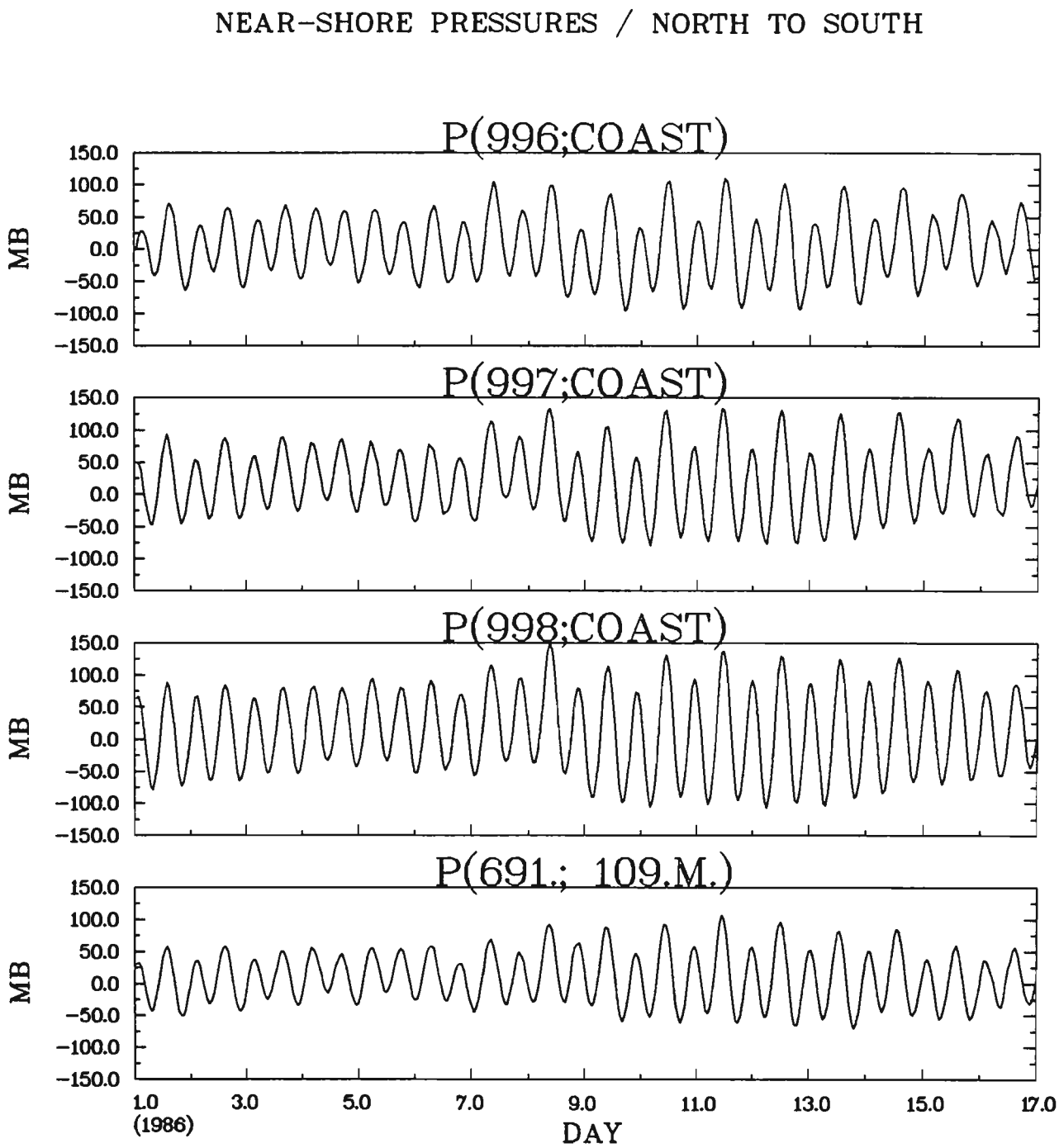

Figure 8. Some typical pressure records from coastal stations distributed along the shelf (north to south). Refer to Figure 6 for station locations. MB = millibars.

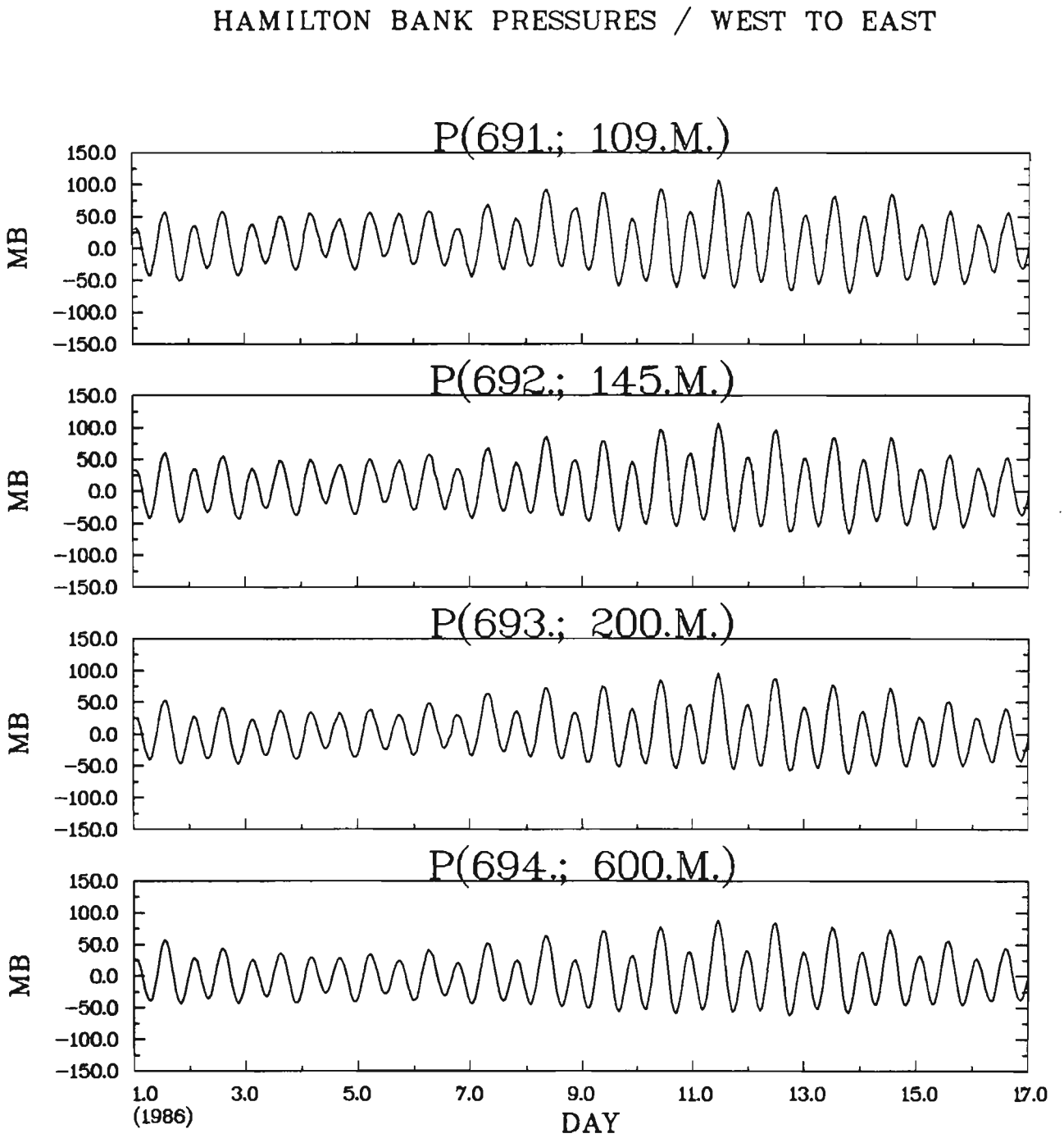

Figure 9. Some typical pressure records from stations across Hamilton Bank (onshore to offshore). Refer to Figure 6 for station locations. MB ≡ millibars.

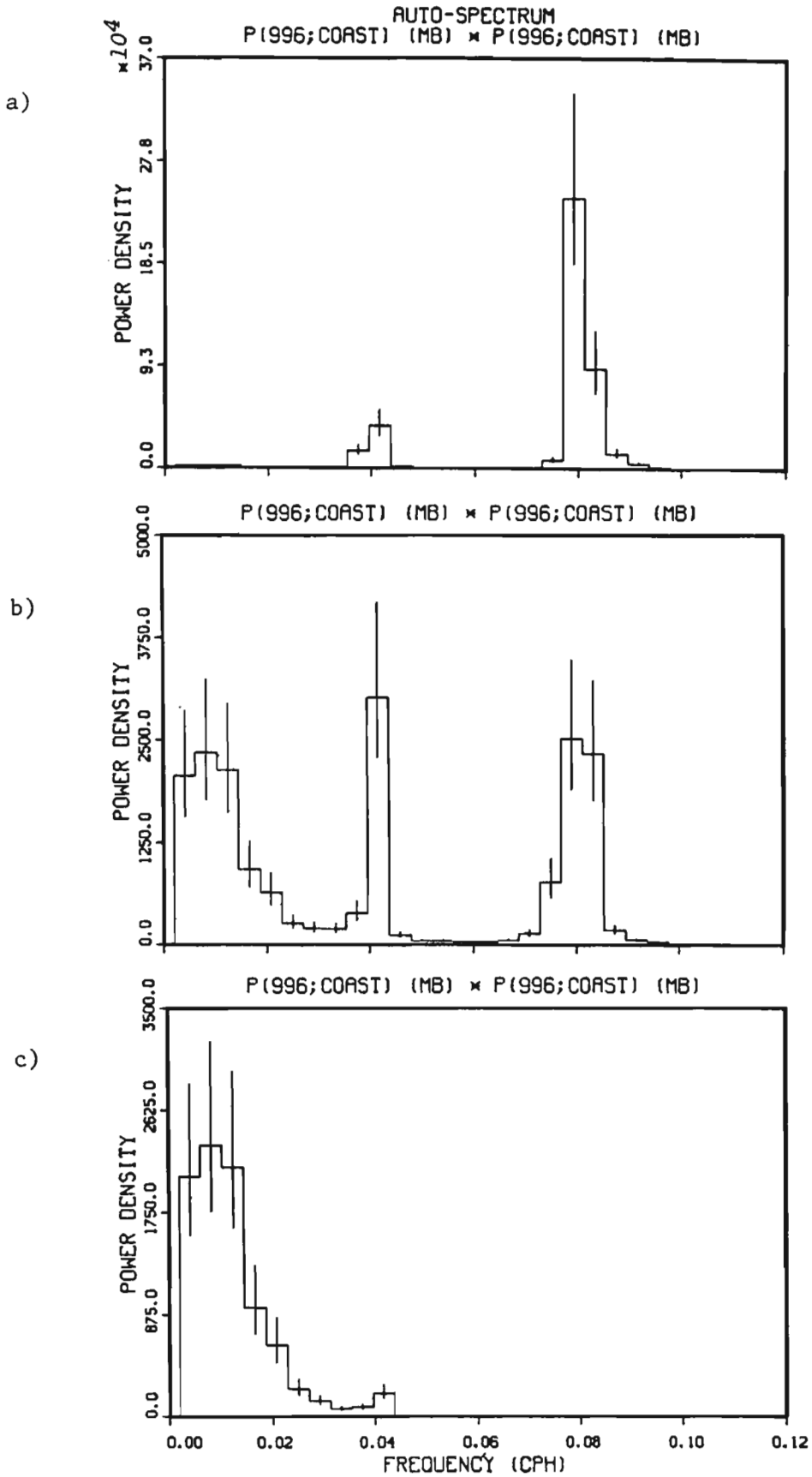

Figure 10. Typical spectra of the pressure data: (a) before detiding, (b) after detiding, and (c) after detiding and filtering. Power density is given in units of millibars/cycle per hour.

Table 2

Tidal constituents determined from analysis of each of the pressure records. The analysis was done on 29 day blocks and results were averaged to give mean values over the full record. Standard deviations over all blocks are presented to give an idea of the reliability of the results. MB ≡ millibars.

CONSTITUENT M2

STATION	# BLOCKS	AMPLITUDE(MB)	PHASE(DEG)
P(996;COAST)	12	53.04(+/- 2.23)	350.7(+/- 1.8)
P(997;COAST)	12	59.28(+/- 1.87)	308.5(+/- 0.7)
P(998;COAST)	12	75.08(+/- 1.61)	319.2(+/- 2.9)
P(2;COAST)	13	75.22(+/- 0.88)	318.4(+/- 2.5)
P(697; 204M)	10	66.24(+/- 1.54)	304.7(+/- 1.2)
P(802; 201M)	12	66.13(+/- 1.63)	304.7(+/- 0.9)
P(696; 175M)	10	65.26(+/- 1.44)	303.7(+/- 1.2)
P(803; 157M)	12	65.20(+/- 1.63)	303.5(+/- 1.0)
P(695; 571M)	10	65.41(+/- 1.49)	303.6(+/- 1.0)
P(804; 570M)	12	65.27(+/- 1.50)	303.8(+/- 0.8)
P(795; 200M)	12	50.63(+/- 0.99)	304.7(+/- 0.8)
P(691; 109M)	14	45.74(+/- 1.03)	309.3(+/- 1.1)
P(793; 80M)	12	46.24(+/- 1.02)	310.7(+/- 0.8)
P(789; 200M)	12	45.57(+/- 0.94)	306.6(+/- 1.3)
P(692; 145M)	14	45.74(+/- 1.00)	305.7(+/- 1.1)
P(794; 153M)	12	45.88(+/- 0.94)	306.3(+/- 0.9)
P(693; 200M)	14	40.90(+/- 0.74)	299.9(+/- 1.3)
P(792; 200M)	12	44.79(+/- 0.89)	299.0(+/- 1.4)
P(694; 600M)	14	40.47(+/- 0.68)	297.2(+/- 1.2)
P(791;1007M)	12	40.17(+/- 0.90)	295.3(+/- 1.2)
P(790;2480M)	12	40.61(+/- 0.69)	292.8(+/- 1.5)
P(1; 17M)	13	34.00(+/- 0.87)	304.3(+/- 2.4)
P(796; 360M)	12	33.11(+/- 0.99)	303.3(+/- 1.8)
P(3;COAST)	13	36.91(+/- 0.38)	313.5(+/- 2.1)
P(780; 183M)	13	34.84(+/- 0.37)	319.9(+/- 1.6)
P(781; 98M)	13	21.00(+/- 0.29)	331.2(+/- 1.6)
P(820; 402M)	7	15.55(+/- 0.16)	338.3(+/- 0.8)

CONSTITUENT S2

STATION	# BLOCKS	AMPLITUDE(MB)	PHASE(DEG)
P(996;COAST)	12	11.93(+/- 0.83)	14.3(+/- 3.6)
P(997;COAST)	12	21.82(+/- 1.16)	334.0(+/- 2.6)
P(998;COAST)	12	27.68(+/- 1.11)	352.0(+/- 6.2)
P(2;COAST)	13	27.79(+/- 1.36)	352.3(+/- 4.3)
P(697; 204M)	10	23.43(+/- 2.01)	334.3(+/- 2.6)
P(802; 201M)	12	24.77(+/- 1.19)	334.6(+/- 2.4)
P(696; 175M)	10	22.89(+/- 1.95)	333.5(+/- 2.6)
P(803; 157M)	12	24.18(+/- 1.20)	333.8(+/- 2.3)
P(695; 571M)	10	22.92(+/- 1.97)	333.7(+/- 2.7)
P(804; 570M)	12	24.17(+/- 1.13)	334.3(+/- 2.6)
P(795; 200M)	12	20.16(+/- 0.98)	334.8(+/- 2.4)
P(691; 109M)	14	18.24(+/- 0.92)	340.1(+/- 2.7)
P(793; 80M)	12	18.89(+/- 0.95)	338.8(+/- 2.5)
P(789; 200M)	12	18.74(+/- 0.97)	335.7(+/- 1.8)
P(692; 145M)	14	18.29(+/- 0.91)	337.7(+/- 2.8)
P(794; 153M)	12	18.85(+/- 0.96)	335.9(+/- 2.5)
P(693; 200M)	14	16.65(+/- 0.86)	333.6(+/- 2.6)
P(792; 200M)	12	18.85(+/- 0.95)	330.4(+/- 1.7)
P(694; 600M)	14	16.27(+/- 0.85)	331.7(+/- 2.7)
P(791;1007M)	12	16.69(+/- 0.75)	328.0(+/- 2.2)
P(790;2480M)	12	16.85(+/- 0.79)	325.6(+/- 1.9)
P(1; 17M)	13	16.61(+/- 0.69)	338.6(+/- 2.9)
P(796; 360M)	12	15.31(+/- 0.67)	337.0(+/- 2.9)
P(3;COAST)	13	15.22(+/- 0.71)	358.3(+/- 2.6)
P(780; 183M)	13	14.53(+/- 0.64)	.2(+/- 2.5)
P(781; 98M)	13	9.65(+/- 0.45)	8.3(+/- 2.5)
P(820; 402M)	7	7.47(+/- 0.30)	13.6(+/- 2.8)

CONSTITUENT N2

STATION	# BLOCKS	AMPLITUDE(MB)	PHASE(DEG)
P(996;COAST)	12	13.95(+/- 1.55)	323.0(+/- 7.7)
P(997;COAST)	12	14.04(+/- 1.51)	289.2(+/- 6.8)
P(998;COAST)	12	16.89(+/- 2.11)	301.1(+/- 7.6)
P(2;COAST)	13	16.73(+/- 2.13)	300.5(+/- 6.5)
P(697; 204M)	10	15.29(+/- 1.48)	283.5(+/- 6.5)
P(802; 201M)	12	14.71(+/- 1.42)	285.9(+/- 5.1)
P(696; 175M)	10	15.03(+/- 1.52)	282.3(+/- 6.7)
P(803; 157M)	12	14.43(+/- 1.43)	284.4(+/- 5.4)
P(695; 571M)	10	15.04(+/- 1.42)	282.3(+/- 6.3)
P(804; 570M)	12	14.40(+/- 1.53)	284.8(+/- 5.8)
P(795; 200M)	12	11.17(+/- 1.54)	286.9(+/- 8.2)
P(691; 109M)	14	10.36(+/- 1.38)	291.6(+/- 8.6)
P(793; 80M)	12	10.33(+/- 1.49)	293.6(+/- 8.5)
P(789; 200M)	12	10.14(+/- 1.36)	289.7(+/- 7.9)
P(692; 145M)	14	10.23(+/- 1.43)	287.9(+/- 8.8)
P(794; 153M)	12	10.15(+/- 1.39)	289.4(+/- 8.4)
P(693; 200M)	14	9.02(+/- 1.12)	283.2(+/- 8.1)
P(792; 200M)	12	9.79(+/- 1.31)	282.8(+/- 8.3)
P(694; 600M)	14	8.89(+/- 1.12)	280.5(+/- 7.9)
P(791;1007M)	12	8.60(+/- 1.35)	278.4(+/- 8.8)
P(790;2480M)	12	8.58(+/- 1.06)	277.1(+/- 7.3)
P(1; 17M)	13	7.66(+/- 1.16)	293.3(+/- 7.4)
P(796; 360M)	12	7.11(+/- 0.95)	290.3(+/- 8.3)
P(3;COAST)	13	7.63(+/- 0.91)	300.4(+/- 7.3)
P(780; 183M)	13	7.22(+/- 1.16)	305.0(+/- 8.8)
P(781; 98M)	13	4.47(+/- 0.71)	317.9(+/- 8.6)
P(820; 402M)	7	3.31(+/- 0.43)	325.8(+/- 6.4)

CONSTITUENT K1

STATION	# BLOCKS	AMPLITUDE(MB)	PHASE(DEG)
P(996;COAST)	12	15.56(+/- 0.77)	169.9(+/- 2.5)
P(997;COAST)	12	13.53(+/- 0.76)	179.8(+/- 2.7)
P(998;COAST)	12	9.59(+/- 0.35)	183.4(+/- 3.7)
P(2;COAST)	13	9.46(+/- 0.48)	184.6(+/- 2.8)
P(697; 204M)	10	9.86(+/- 0.54)	170.6(+/- 4.0)
P(802; 201M)	12	9.38(+/- 0.50)	172.6(+/- 2.2)
P(696; 175M)	10	12.45(+/- 0.64)	163.8(+/- 2.8)
P(803; 157M)	12	11.79(+/- 0.53)	165.0(+/- 2.4)
P(695; 571M)	10	12.88(+/- 0.65)	162.4(+/- 2.3)
P(804; 570M)	12	12.26(+/- 0.54)	164.0(+/- 2.2)
P(795; 200M)	12	10.61(+/- 0.45)	160.5(+/- 2.8)
P(691; 109M)	14	10.78(+/- 0.59)	159.7(+/- 3.8)
P(793; 80M)	12	10.46(+/- 0.56)	157.0(+/- 3.4)
P(789; 200M)	12	10.38(+/- 0.51)	157.8(+/- 3.5)
P(692; 145M)	14	10.59(+/- 0.53)	161.9(+/- 3.1)
P(794; 153M)	12	10.32(+/- 0.49)	159.4(+/- 3.2)
P(693; 200M)	14	10.17(+/- 0.46)	162.4(+/- 2.9)
P(792; 200M)	12	10.72(+/- 0.42)	159.5(+/- 2.5)
P(694; 600M)	14	10.21(+/- 0.45)	162.7(+/- 3.2)
P(791;1007M)	12	9.81(+/- 0.37)	159.0(+/- 2.3)
P(790;2480M)	12	10.07(+/- 0.44)	158.8(+/- 2.2)
P(1; 17M)	13	9.01(+/- 0.61)	161.3(+/- 4.2)
P(796; 360M)	12	9.04(+/- 0.35)	159.9(+/- 2.5)
P(3;COAST)	13	7.89(+/- 0.49)	159.3(+/- 4.2)
P(780; 183M)	13	7.59(+/- 0.31)	158.8(+/- 1.9)
P(781; 98M)	13	6.93(+/- 0.32)	166.6(+/- 2.6)
P(820; 402M)	7	5.29(+/- 0.14)	159.8(+/- 2.2)

CONSTITUENT O1

STATION	# BLOCKS	AMPLITUDE(MB)	PHASE(DEG)
P(996;COAST)	12	11.51(+/- 0.23)	127.8(+/- 1.7)
P(997;COAST)	12	10.83(+/- 0.35)	142.1(+/- 2.2)
P(998;COAST)	12	8.05(+/- 0.39)	161.6(+/- 5.4)
P(2;COAST)	13	8.11(+/- 0.32)	156.2(+/- 3.6)
P(697; 204M)	10	7.41(+/- 0.33)	148.4(+/- 3.3)
P(802; 201M)	12	7.34(+/- 0.32)	145.3(+/- 2.8)
P(696; 175M)	10	7.93(+/- 0.19)	128.3(+/- 1.3)
P(803; 157M)	12	7.79(+/- 0.24)	127.9(+/- 2.3)
P(695; 571M)	10	7.97(+/- 0.19)	125.2(+/- 1.3)
P(804; 570M)	12	7.99(+/- 0.19)	125.0(+/- 1.8)
P(795; 200M)	12	7.02(+/- 0.24)	123.0(+/- 1.7)
P(691; 109M)	14	6.01(+/- 0.23)	117.9(+/- 4.6)
P(793; 80M)	12	6.44(+/- 0.32)	120.6(+/- 3.8)
P(789; 200M)	12	6.60(+/- 0.27)	121.1(+/- 3.2)
P(692; 145M)	14	6.22(+/- 0.21)	122.1(+/- 4.0)
P(794; 153M)	12	6.72(+/- 0.24)	122.8(+/- 2.5)
P(693; 200M)	14	6.65(+/- 0.15)	126.4(+/- 1.7)
P(792; 200M)	12	7.59(+/- 0.21)	125.6(+/- 1.3)
P(694; 600M)	14	6.94(+/- 0.17)	127.1(+/- 1.8)
P(791;1007M)	12	7.34(+/- 0.30)	125.3(+/- 1.4)
P(790;2480M)	12	6.97(+/- 0.33)	123.6(+/- 2.4)
P(1; 17M)	13	6.37(+/- 0.53)	118.9(+/- 5.9)
P(796; 360M)	12	6.10(+/- 0.19)	126.3(+/- 3.0)
P(3;COAST)	13	6.81(+/- 1.00)	130.5(+/- 5.7)
P(780; 183M)	13	6.19(+/- 0.44)	132.5(+/- 4.6)
P(781; 98M)	13	5.79(+/- 0.34)	138.1(+/- 1.6)
P(820; 402M)	7	4.91(+/- 0.25)	148.4(+/- 2.1)

CONSTITUENT M4

STATION	# BLOCKS	AMPLITUDE(MB)	PHASE(DEG)
P(996;COAST)	12	.77(+/- 0.12)	102.1(+/- 7.3)
P(997;COAST)	12	.21(+/- 0.10)	58.9(+/- 51.1)
P(998;COAST)	12	.33(+/- 0.24)	278.4(+/- 57.0)
P(2;COAST)	13	.23(+/- 0.20)	268.5(+/- 65.3)
P(697; 204M)	10	.22(+/- 0.14)	308.0(+/- 34.5)
P(802; 201M)	12	.22(+/- 0.09)	320.9(+/- 34.8)
P(696; 175M)	10	.17(+/- 0.11)	308.7(+/- 46.1)
P(803; 157M)	12	.15(+/- 0.08)	323.7(+/- 58.1)
P(695; 571M)	10	.12(+/- 0.09)	318.0(+/- 53.8)
P(804; 570M)	12	.15(+/- 0.10)	319.6(+/- 52.3)
P(795; 200M)	12	.26(+/- 0.07)	289.7(+/- 13.3)
P(691; 109M)	14	.44(+/- 0.09)	284.1(+/- 13.5)
P(793; 80M)	12	.42(+/- 0.09)	275.1(+/- 13.1)
P(789; 200M)	12	.42(+/- 0.07)	281.7(+/- 9.4)
P(692; 145M)	14	.39(+/- 0.09)	290.6(+/- 13.0)
P(794; 153M)	12	.43(+/- 0.07)	284.7(+/- 6.9)
P(693; 200M)	14	.22(+/- 0.06)	283.5(+/- 14.7)
P(792; 200M)	12	.31(+/- 0.05)	273.3(+/- 15.7)
P(694; 600M)	14	.13(+/- 0.05)	278.0(+/- 25.5)
P(791;1007M)	12	.16(+/- 0.23)	296.7(+/- 59.8)
P(790;2480M)	12	.16(+/- 0.09)	276.7(+/- 38.2)
P(1; 17M)	13	1.06(+/- 0.40)	317.0(+/- 23.5)
P(796; 360M)	12	.47(+/- 0.05)	307.3(+/- 7.3)
P(3;COAST)	13	.81(+/- 0.22)	186.6(+/- 18.6)
P(780; 183M)	13	.90(+/- 0.19)	188.3(+/- 12.8)
P(781; 98M)	13	.72(+/- 0.15)	171.1(+/- 10.1)
P(820; 402M)	7	.41(+/- 0.04)	145.7(+/- 6.9)

CONSTITUENT MS4

STATION	# BLOCKS	AMPLITUDE(MB)	PHASE(DEG)
P(996;COAST)	12	.86(+/- 0.21)	174.5(+/- 13.7)
P(997;COAST)	12	.40(+/- 0.20)	196.2(+/- 28.8)
P(998;COAST)	12	.66(+/- 0.28)	285.7(+/- 30.6)
P(2;COAST)	13	.67(+/- 0.32)	288.1(+/- 27.3)
P(697; 204M)	10	.26(+/- 0.18)	256.0(+/- 35.8)
P(802; 201M)	12	.28(+/- 0.18)	266.4(+/- 47.3)
P(696; 175M)	10	.15(+/- 0.07)	252.4(+/- 38.3)
P(803; 157M)	12	.17(+/- 0.07)	252.3(+/- 25.7)
P(695; 571M)	10	.10(+/- 0.17)	239.3(+/- 81.3)
P(804; 570M)	12	.13(+/- 0.15)	255.6(+/- 74.4)
P(795; 200M)	12	.11(+/- 0.08)	345.0(+/- 52.7)
P(691; 109M)	14	.26(+/- 0.09)	25.0(+/- 22.4)
P(793; 80M)	12	.25(+/- 0.10)	24.0(+/- 23.5)
P(789; 200M)	12	.19(+/- 0.08)	29.8(+/- 36.2)
P(692; 145M)	14	.17(+/- 0.10)	29.1(+/- 54.6)
P(794; 153M)	12	.21(+/- 0.06)	27.2(+/- 25.3)
P(693; 200M)	14	.09(+/- 0.06)	25.3(+/- 53.9)
P(792; 200M)	12	.12(+/- 0.07)	29.4(+/- 34.0)
P(694; 600M)	14	.08(+/- 0.06)	352.9(+/- 65.4)
P(791;1007M)	12	.13(+/- 0.23)	269.1(+/- 79.5)
P(790;2480M)	12	.07(+/- 0.14)	328.7(+/- 71.7)
P(1; 17M)	13	.65(+/- 0.60)	110.5(+/- 55.4)
P(796; 360M)	12	.28(+/- 0.07)	99.9(+/- 16.3)
P(3;COAST)	13	.75(+/- 0.32)	330.2(+/- 30.3)
P(780; 183M)	13	.70(+/- 0.20)	332.8(+/- 22.0)
P(781; 98M)	13	.35(+/- 0.13)	316.5(+/- 26.1)
P(820; 402M)	7	.08(+/- 0.05)	240.0(+/- 37.3)

CONSTITUENT MF

STATION	# BLOCKS	AMPLITUDE(MB)	PHASE(DEG)
P(996;COAST)	12	1.16(+/- 2.19)	196.6(+/- 92.9)
P(997;COAST)	12	1.23(+/- 2.35)	186.7(+/- 91.2)
P(998;COAST)	12	1.55(+/- 2.39)	167.0(+/- 85.1)
P(2;COAST)	13	1.07(+/- 1.61)	238.0(+/- 81.1)
P(697; 204M)	10	1.03(+/- 1.53)	172.1(+/- 77.4)
P(802; 201M)	12	1.02(+/- 0.97)	229.8(+/- 62.4)
P(696; 175M)	10	1.22(+/- 1.22)	182.0(+/- 75.6)
P(803; 157M)	12	.86(+/- 0.83)	215.9(+/- 62.1)
P(695; 571M)	10	1.24(+/- 0.99)	197.8(+/- 55.6)
P(804; 570M)	12	1.14(+/- 0.74)	197.4(+/- 58.8)
P(795; 200M)	12	.81(+/- 1.43)	245.1(+/- 75.6)
P(691; 109M)	14	.84(+/- 2.61)	178.0(+/- 86.2)
P(793; 80M)	12	1.18(+/- 1.86)	268.3(+/- 75.9)
P(789; 200M)	12	.81(+/- 1.24)	248.3(+/- 79.0)
P(692; 145M)	14	.90(+/- 1.59)	181.4(+/- 74.8)
P(794; 153M)	12	.80(+/- 1.17)	248.6(+/- 77.5)
P(693; 200M)	14	1.41(+/- 1.32)	186.3(+/- 43.4)
P(792; 200M)	12	.70(+/- 1.30)	244.1(+/- 65.3)
P(694; 600M)	14	1.24(+/- 0.93)	205.8(+/- 54.8)
P(791;1007M)	12	.99(+/- 0.61)	207.0(+/- 50.4)
P(790;2480M)	12	1.04(+/- 0.65)	184.5(+/- 74.8)
P(1; 17M)	13	1.77(+/- 1.66)	269.1(+/- 64.0)
P(796; 360M)	12	1.03(+/- 0.94)	251.3(+/- 73.7)
P(3;COAST)	13	1.18(+/- 1.61)	276.3(+/- 84.0)
P(780; 183M)	13	.91(+/- 1.23)	271.1(+/- 65.8)
P(781; 98M)	13	.59(+/- 1.47)	241.3(+/-103.5)
P(820; 402M)	7	.32(+/- 0.40)	206.6(+/- 83.4)

```
FILTER APPLIED TO 1HR PRESSURE DATA BEFORE DECIMATING TO 6HR

FILTER IS A CARTWRIGHT LOWPASS FILTER OF   97 WEIGHTS
CUTOFF FREQ. IS  .03645833 CPH
AMPLITUDE RESPONSE MARKED BY #
PHASE RESPONSE MARKED BY P

                         POWER PASSED (%)

0........20........40........60........80.......100.  FREQ(CPH)    RESPONSE
<         .         .         .         P        #.   .3174E-02   99.84509
<         .         .         .         P        #.   .4150E-02   99.76126
<         .         .         .         P        #.   .5127E-02   99.68304
<         .         .         .         P        #.   .6104E-02   99.62668
<         .         .         .         P        #.   .7324E-02   99.61452
<         .         .         .         P        #.   .8789E-02   99.71406
<         .         .         .         P        #.   .1025E-01   99.96771
<         .         .         .         P         #   .1196E-01  100.45793
<         .         .         .         P         #   .1392E-01  101.16440
<         .         .         .         P         #   .1611E-01  101.82591
<         .         .         .         P         #   .1880E-01  101.56735
<         .         .         .         P       # .   .2222E-01   97.35880
<         .         .         .         0         .   .2686E-01   80.92726
<         .         #         .         P         .   .3345E-01   41.65040
<#        .         .         .         P         .   .4517E-01    2.49307
#         .         .         .         P         .   .6860E-01     .00029
#         .         .         .         P         .   .1155E+00     .00000
#         .         .         .         P         .   .2092E+00     .00000
#         .         .         .         P         .   .3857E+00     .00000
-180...-135 ......-90 ......-45.........0........45.
```

Figure 11. Filter applied to 1 hour/pressure data before decimating to a 6 hour sampling interval.

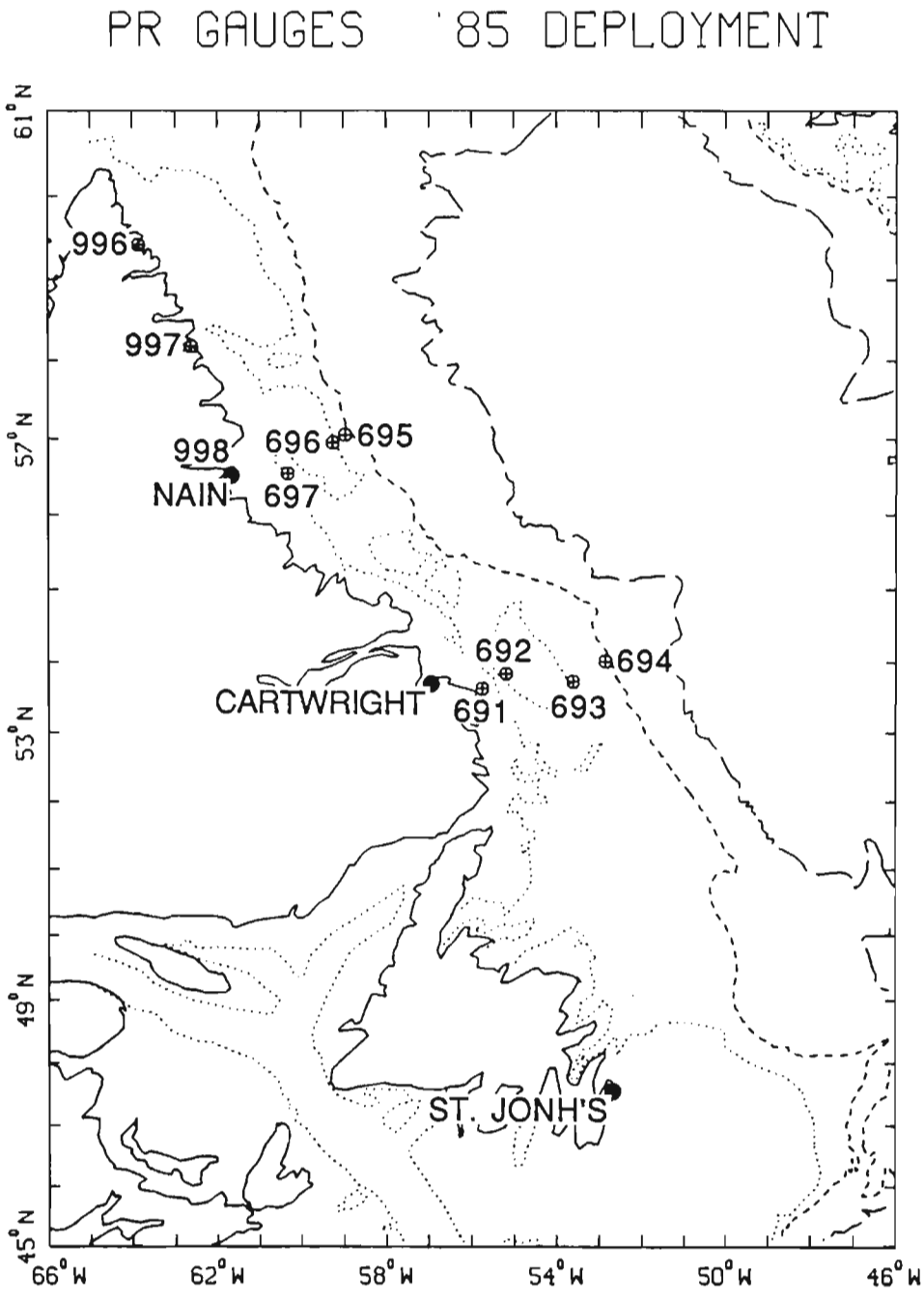

Figure 12. Location map for pressure gauges moored over the shelf during the 1985/86 field year. Isobaths are indicated by (·····) 200 m, (- - - -) 1000 m and (— —) 3000m.

P(996;COAST) – RESIDUALS
POSITION 59.420 N 63.850 W

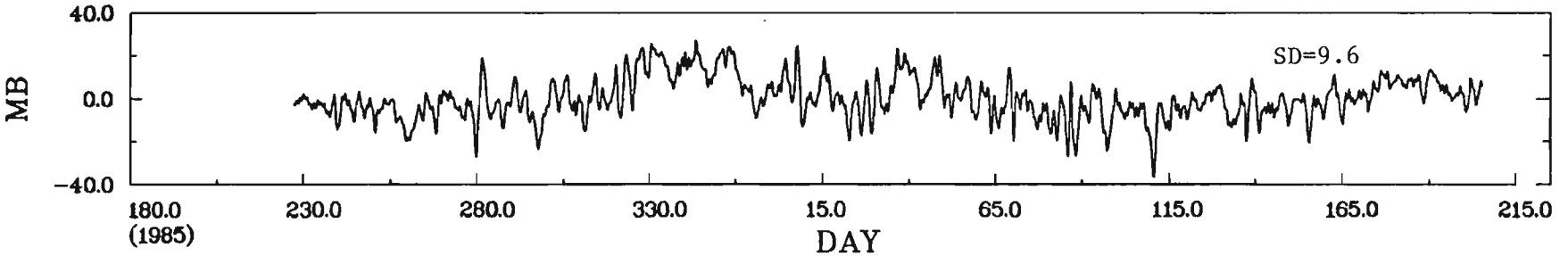

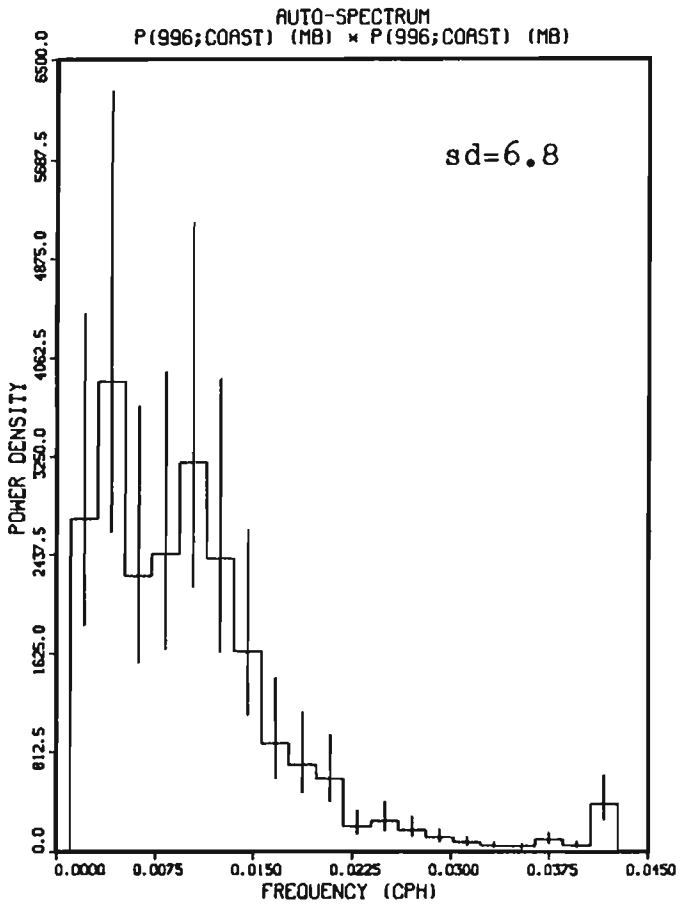

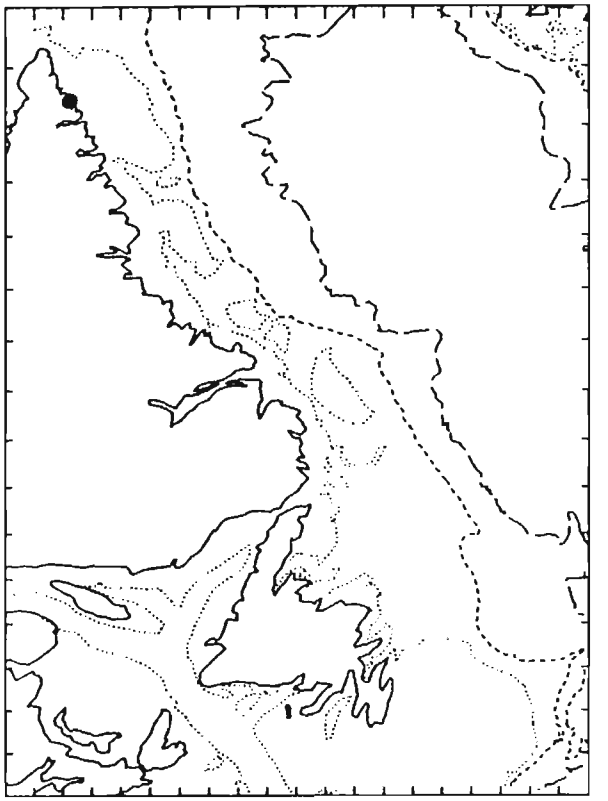

```
HISTOGRAM OF P(996;COAST)      TIDAL RESIDUALS  (MB)
 BROWNELL POINT
 CRUISE        0.   STATION      996.    LAT   59.4200    LONG   63.8500
 INSTRUMENT              BOTTOM DEPTH    0.0 METRES
 SAMPLED EACH     3600. SECS      START TIME   1: 0: 0 Z   15/ 8/1985

TOTAL NO. OF SAMPLES   8241
NO. OUT OF RANGE          0
```

BAND	NUMBER	PER CENT	
(-38.0, -36.0)	8	.1	
(-36.0, -34.0)	4	.0	
(-34.0, -32.0)	4	.0	
(-32.0, -30.0)	3	.0	
(-30.0, -28.0)	5	.1	
(-28.0, -26.0)	23	.3	*
(-26.0, -24.0)	20	.2	*
(-24.0, -22.0)	31	.4	**
(-22.0, -20.0)	37	.4	**
(-20.0, -18.0)	95	1.2	*****
(-18.0, -16.0)	124	1.5	*******
(-16.0, -14.0)	193	2.3	**********
(-14.0, -12.0)	199	2.4	**********
(-12.0, -10.0)	278	3.4	**********
(-10.0, -8.0)	427	5.2	**********
(-8.0, -6.0)	487	5.9	**********
(-6.0, -4.0)	719	8.7	**********
(-4.0, -2.0)	888	10.8	**********
(-2.0, 0.0)	869	10.5	**********
(0.0, 2.0)	730	8.9	**********
(2.0, 4.0)	635	7.7	**********
(4.0, 6.0)	451	5.5	**********
(6.0, 8.0)	380	4.6	**********
(8.0, 10.0)	372	4.5	**********
(10.0, 12.0)	284	3.4	**********
(12.0, 14.0)	238	2.9	**********
(14.0, 16.0)	166	2.0	*********
(16.0, 18.0)	134	1.6	*******
(18.0, 20.0)	162	2.0	*********
(20.0, 22.0)	145	1.8	********
(22.0, 24.0)	103	1.2	******
(24.0, 26.0)	21	.3	*
(26.0, 28.0)	6	.1	

P(997;COAST) – RESIDUALS
POSITION 58.180 N 62.620 W

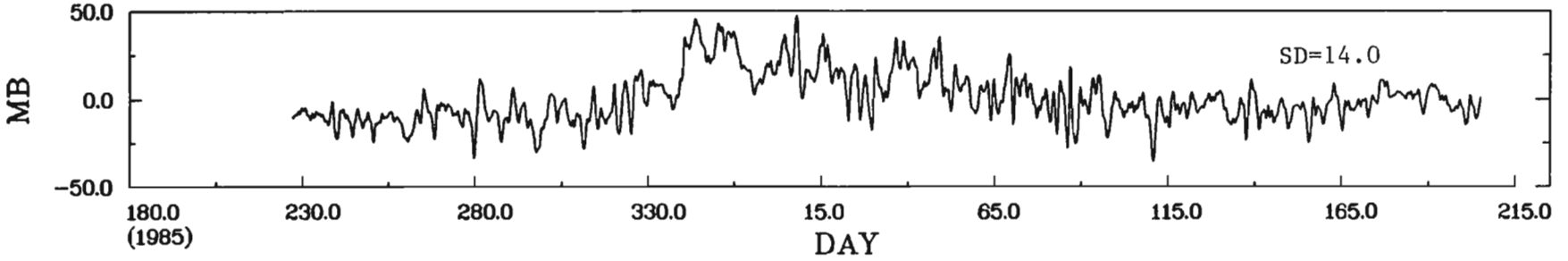

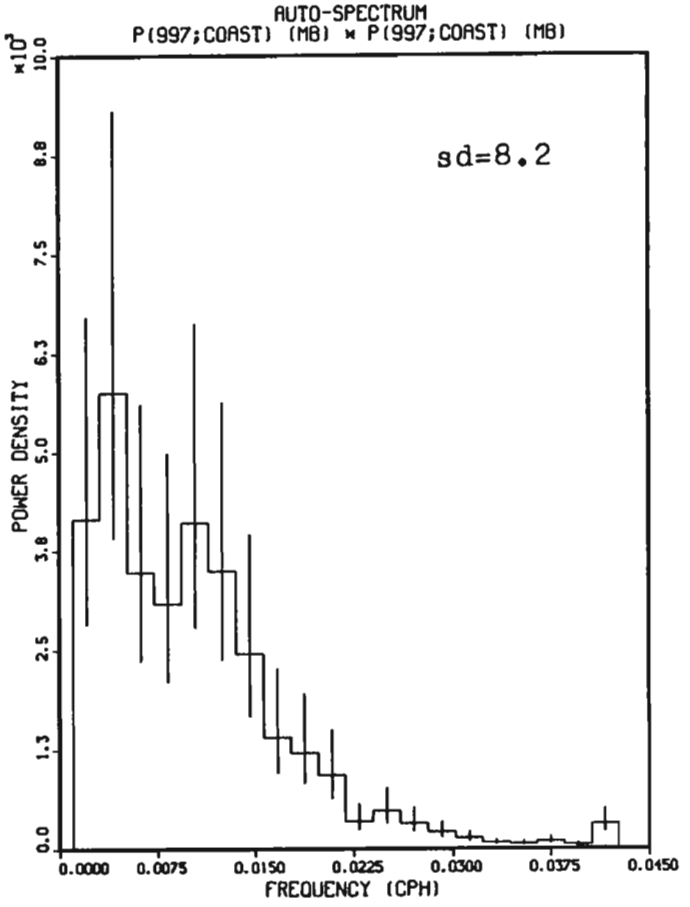

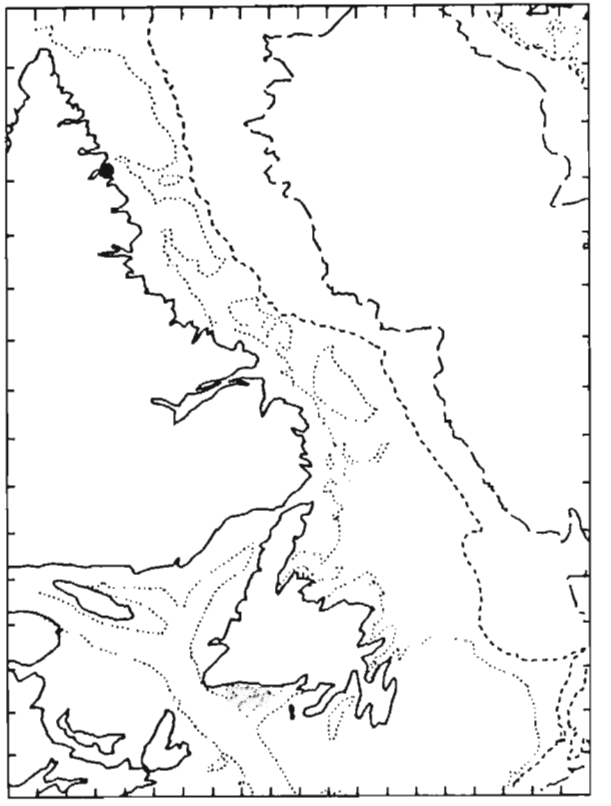

```
HISTOGRAM OF P(997;COAST)      TIDAL RESIDUALS  (MB)
 HEBRON
 CRUISE        0.   STATION      997.    LAT   58.1800    LONG   62.6200
 INSTRUMENT              BOTTOM DEPTH    0.0 METRES
 SAMPLED EACH     3600. SECS      START TIME   1: 0: 0 Z   15/ 8/1985

TOTAL NO. OF SAMPLES   8235
NO. OUT OF RANGE          0
```

BAND	NUMBER	PER CENT	
(-36.0, -34.0)	12	.1	*
(-34.0, -32.0)	9	.1	*
(-32.0, -30.0)	11	.1	*
(-30.0, -28.0)	27	.3	**
(-28.0, -26.0)	37	.4	***
(-26.0, -24.0)	38	.5	***
(-24.0, -22.0)	80	1.0	******
(-22.0, -20.0)	121	1.5	*********
(-20.0, -18.0)	111	1.3	********
(-18.0, -16.0)	141	1.7	**********
(-16.0, -14.0)	232	2.8	**********
(-14.0, -12.0)	427	5.2	**********
(-12.0, -10.0)	536	6.5	**********
(-10.0, -8.0)	557	6.8	**********
(-8.0, -6.0)	644	7.8	**********
(-6.0, -4.0)	600	7.3	**********
(-4.0, -2.0)	529	6.4	**********
(-2.0, 0.0)	481	5.8	**********
(0.0, 2.0)	451	5.5	**********
(2.0, 4.0)	454	5.5	**********
(4.0, 6.0)	340	4.1	**********
(6.0, 8.0)	292	3.5	**********
(8.0, 10.0)	325	3.9	**********
(10.0, 12.0)	276	3.4	**********
(12.0, 14.0)	181	2.2	**********
(14.0, 16.0)	166	2.0	**********
(16.0, 18.0)	177	2.1	**********
(18.0, 20.0)	138	1.7	**********
(20.0, 22.0)	128	1.6	*********
(22.0, 24.0)	95	1.2	*******
(24.0, 26.0)	83	1.0	******
(26.0, 28.0)	57	.7	****
(28.0, 30.0)	75	.9	*****
(30.0, 32.0)	86	1.0	******
(32.0, 34.0)	63	.8	****
(34.0, 36.0)	68	.8	*****
(36.0, 38.0)	55	.7	****
(38.0, 40.0)	48	.6	***
(40.0, 42.0)	33	.4	**
(42.0, 44.0)	26	.3	**
(44.0, 46.0)	16	.2	*
(46.0, 48.0)	9	.1	*

P(998;COAST) – RESIDUALS
POSITION 56.550 N 61.680 W

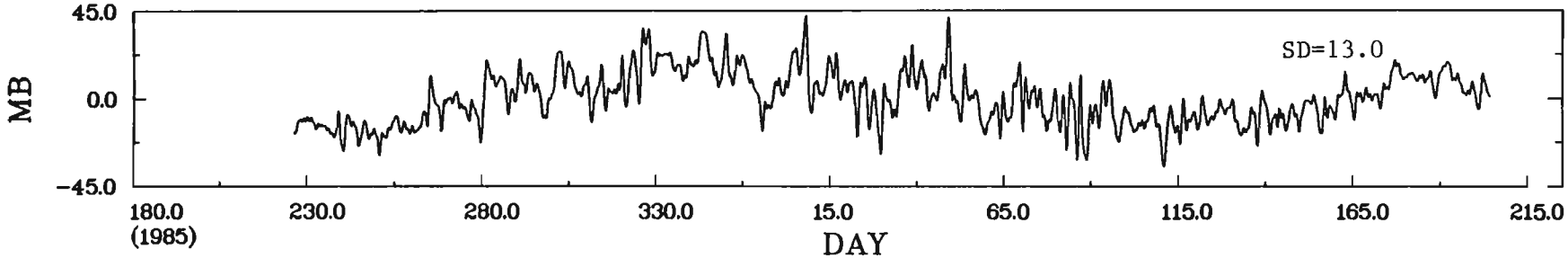

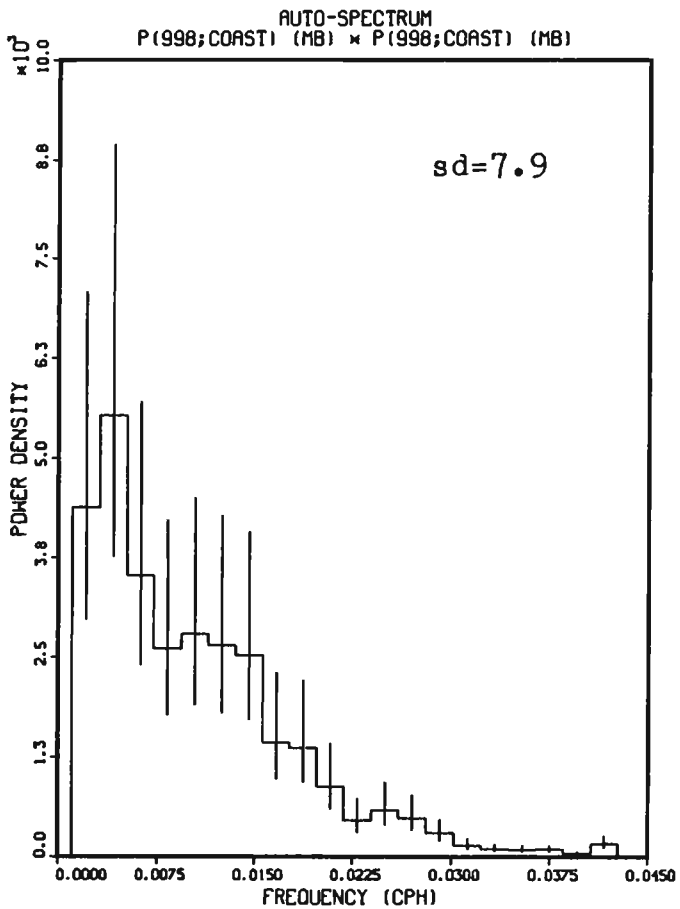

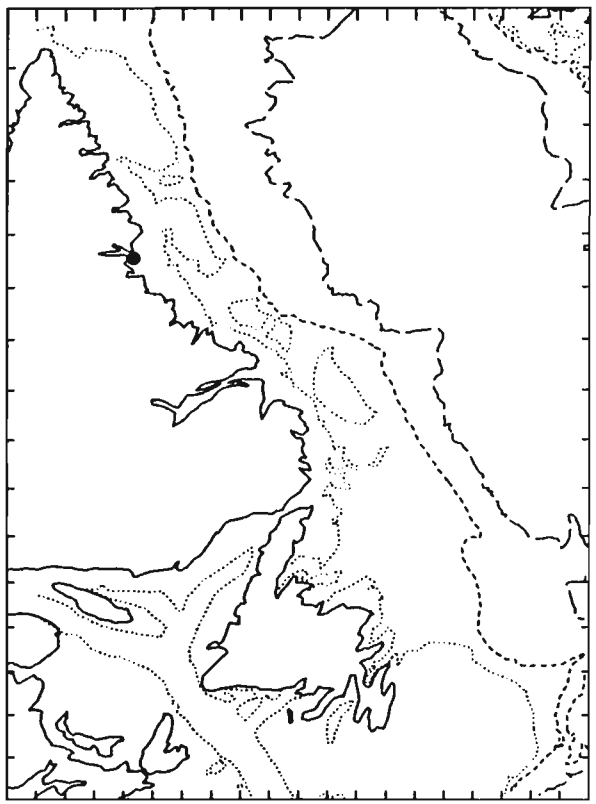

```
HISTOGRAM OF P(998;COAST)      TIDAL RESIDUALS  (MB)
 NAIN
 CRUISE        0.   STATION      998.    LAT   56.5500    LONG   61.6800
 INSTRUMENT              BOTTOM DEPTH    0.0 METRES
 SAMPLED EACH     3600. SECS      START TIME   1: 0: 0 Z   14/ 8/1985

TOTAL NO. OF SAMPLES   8239
NO. OUT OF RANGE          0
```

BAND	NUMBER	PER CENT	
(-36.0, -34.0)	8	.1	*
(-34.0, -32.0)	8	.1	*
(-32.0, -30.0)	22	.3	**
(-30.0, -28.0)	33	.4	***
(-28.0, -26.0)	31	.4	***
(-26.0, -24.0)	45	.5	****
(-24.0, -22.0)	53	.6	****
(-22.0, -20.0)	91	1.1	********
(-20.0, -18.0)	167	2.0	**********
(-18.0, -16.0)	353	4.3	**********
(-16.0, -14.0)	407	4.9	**********
(-14.0, -12.0)	380	4.6	**********
(-12.0, -10.0)	474	5.8	**********
(-10.0, -8.0)	416	5.0	**********
(-8.0, -6.0)	395	4.8	**********
(-6.0, -4.0)	422	5.1	**********
(-4.0, -2.0)	388	4.7	**********
(-2.0, 0.0)	442	5.4	**********
(0.0, 2.0)	425	5.2	**********
(2.0, 4.0)	546	6.6	**********
(4.0, 6.0)	395	4.8	**********
(6.0, 8.0)	375	4.6	**********
(8.0, 10.0)	423	5.1	**********
(10.0, 12.0)	387	4.7	**********
(12.0, 14.0)	306	3.7	**********
(14.0, 16.0)	200	2.4	**********
(16.0, 18.0)	283	3.4	**********
(18.0, 20.0)	189	2.3	**********
(20.0, 22.0)	150	1.8	**********
(22.0, 24.0)	178	2.2	**********
(24.0, 26.0)	48	.6	****
(26.0, 28.0)	29	.4	**
(28.0, 30.0)	29	.4	**
(30.0, 32.0)	24	.3	**
(32.0, 34.0)	56	.7	*****
(34.0, 36.0)	30	.4	**
(36.0, 38.0)	7	.1	*
(38.0, 40.0)	7	.1	*
(40.0, 42.0)	8	.1	*
(42.0, 44.0)	9	.1	*

P(697; 204M) – RESIDUALS
POSITION 56.550 N 60.319 W

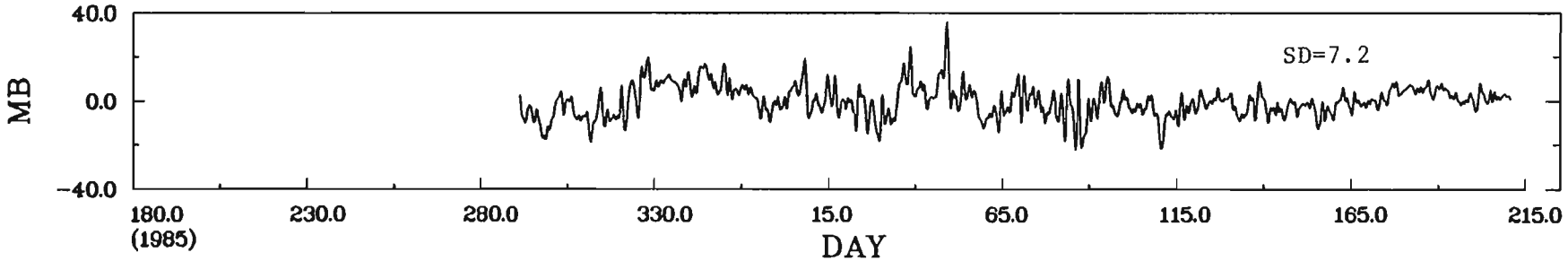

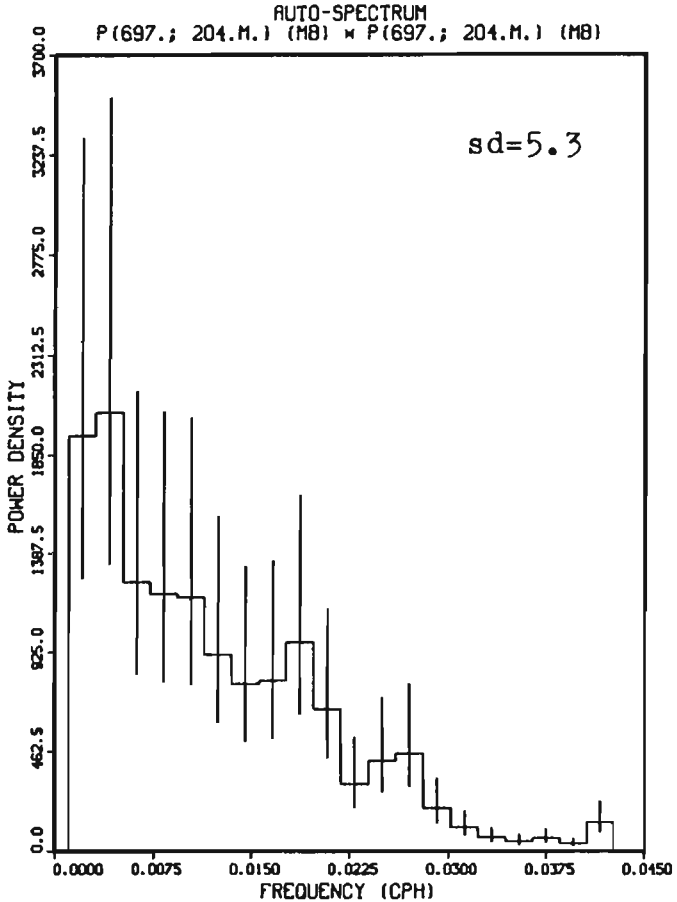

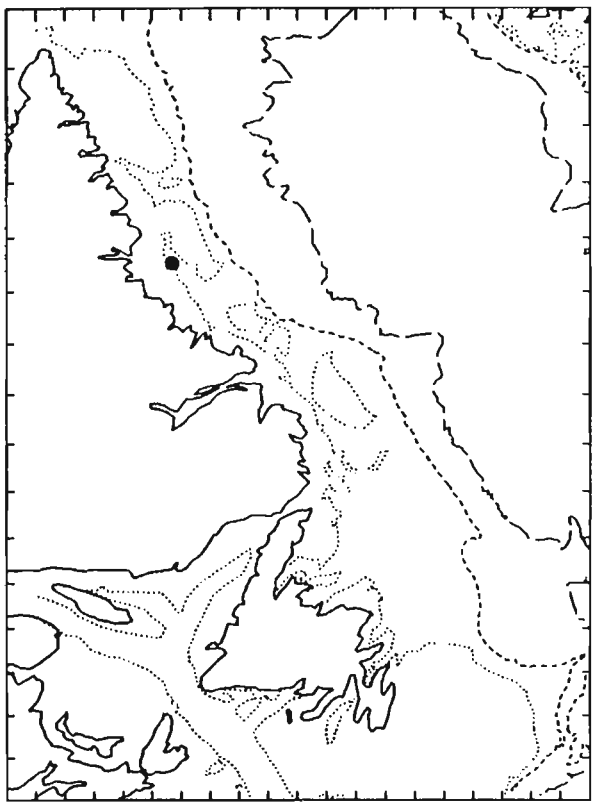

HISTOGRAM OF P(697; 204M) TIDAL RESIDUALS (MB)
NAIN BANK
CRUISE 85029. STATION 697. LAT 56.5495 LONG 60.3187
INSTRUMENT BOTTOM DEPTH 203.7 METRES
SAMPLED EACH 3600. SECS START TIME 1: 0: 0 Z 18/10/1985

TOTAL NO. OF SAMPLES 6838
NO. OUT OF RANGE 0

BAND	NUMBER	PER CENT	
(-24.0, -22.0)	3	.0	
(-22.0, -20.0)	30	.4	*
(-20.0, -18.0)	36	.5	**
(-18.0, -16.0)	64	.9	***
(-16.0, -14.0)	67	1.0	***
(-14.0, -12.0)	91	1.3	*****
(-12.0, -10.0)	142	2.1	*******
(-10.0, -8.0)	364	5.3	**********
(-8.0, -6.0)	562	8.2	**********
(-6.0, -4.0)	558	8.2	**********
(-4.0, -2.0)	696	10.2	**********
(-2.0, 0.0)	726	10.6	**********
(0.0, 2.0)	924	13.5	**********
(2.0, 4.0)	689	10.1	**********
(4.0, 6.0)	621	9.1	**********
(6.0, 8.0)	471	6.9	**********
(8.0, 10.0)	324	4.7	**********
(10.0, 12.0)	171	2.5	*********
(12.0, 14.0)	105	1.5	*****
(14.0, 16.0)	85	1.2	****
(16.0, 18.0)	48	.7	**
(18.0, 20.0)	22	.3	*
(20.0, 22.0)	8	.1	
(22.0, 24.0)	6	.1	
(24.0, 26.0)	7	.1	
(26.0, 28.0)	2	.0	
(28.0, 30.0)	2	.0	
(30.0, 32.0)	3	.0	
(32.0, 34.0)	3	.0	
(34.0, 36.0)	6	.1	
(36.0, 38.0)	2	.0	

P(696; 175M) - RESIDUALS
POSITION 56.950 N 59.265 W

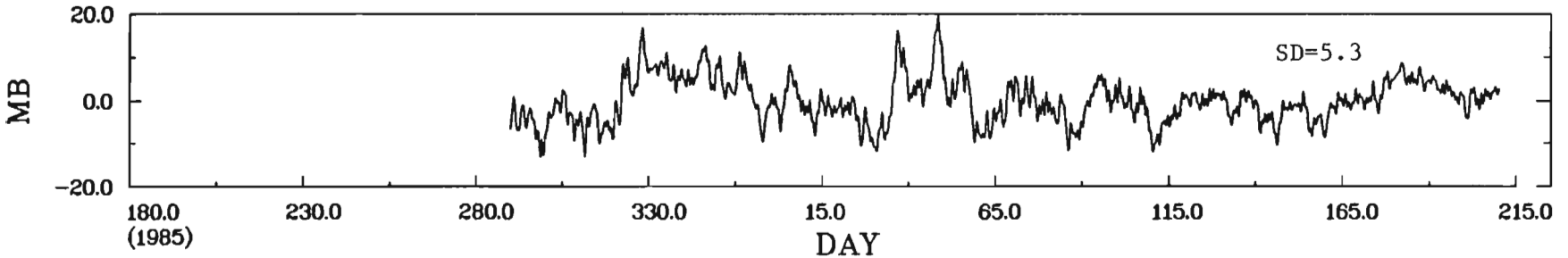

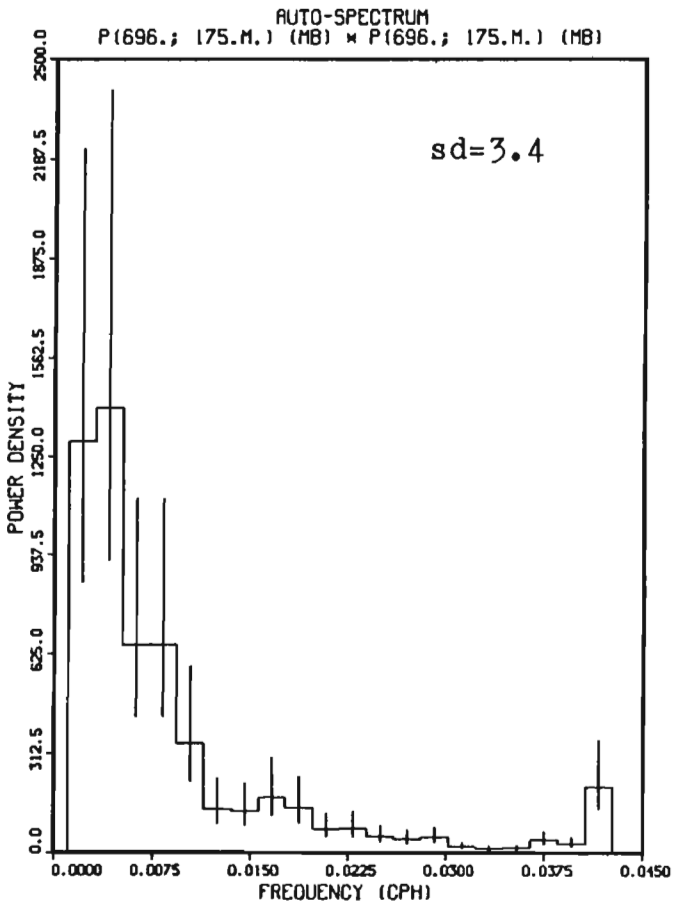

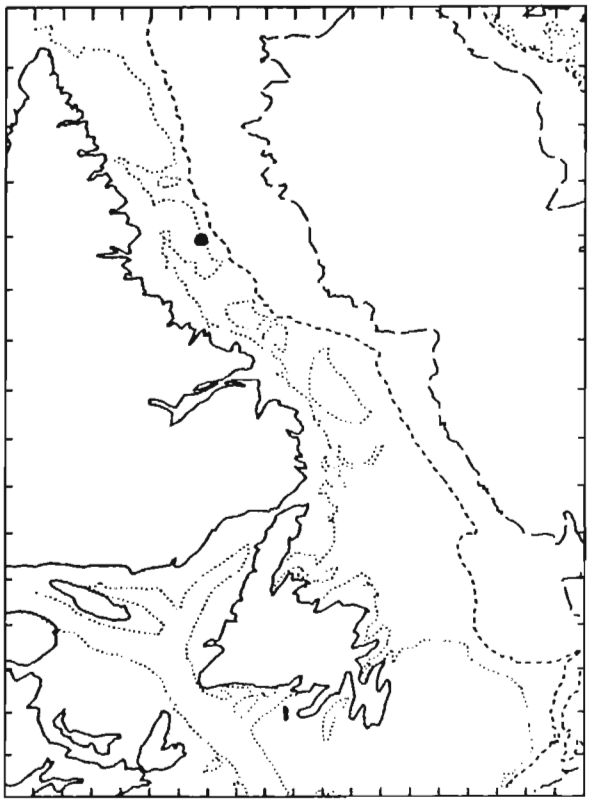

```
HISTOGRAM OF P(696; 175M)      TIDAL RESIDUALS  (MB)
 NAIN BANK
 CRUISE    85029.   STATION      696.    LAT   56.9500    LONG   59.2648
 INSTRUMENT              BOTTOM DEPTH  174.9 METRES
 SAMPLED EACH     3600. SECS      START TIME   1: 0: 0 Z   17/10/1985

TOTAL NO. OF SAMPLES   6849
NO. OUT OF RANGE          0


        BAND        NUMBER  PER
                            CENT


    (-14.0, -12.0)     29     .4 *
    (-12.0, -10.0)    122    1.8 *****
    (-10.0,  -8.0)    288    4.2 ************
    ( -8.0,  -6.0)    435    6.4 ******************
    ( -6.0,  -4.0)    600    8.8 *************************
    ( -4.0,  -2.0)    865   12.6 ************************************
    ( -2.0,   0.0)   1143   16.7 ************************************************
    (  0.0,   2.0)   1115   16.3 ***********************************************
    (  2.0,   4.0)    766   11.2 *********************************
    (  4.0,   6.0)    675    9.9 ****************************
    (  6.0,   8.0)    360    5.3 ***************
    (  8.0,  10.0)    235    3.4 **********
    ( 10.0,  12.0)     88    1.3 ****
    ( 12.0,  14.0)     55     .8 **
    ( 14.0,  16.0)     36     .5 *
    ( 16.0,  18.0)     25     .4 *
    ( 18.0,  20.0)     12     .2
```

P(695; 571M) – RESIDUALS
POSITION 57.049 N 58.959 W

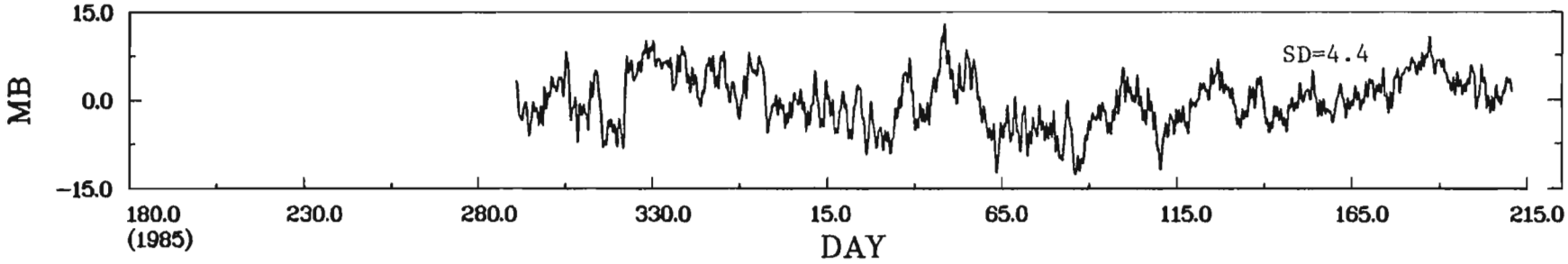

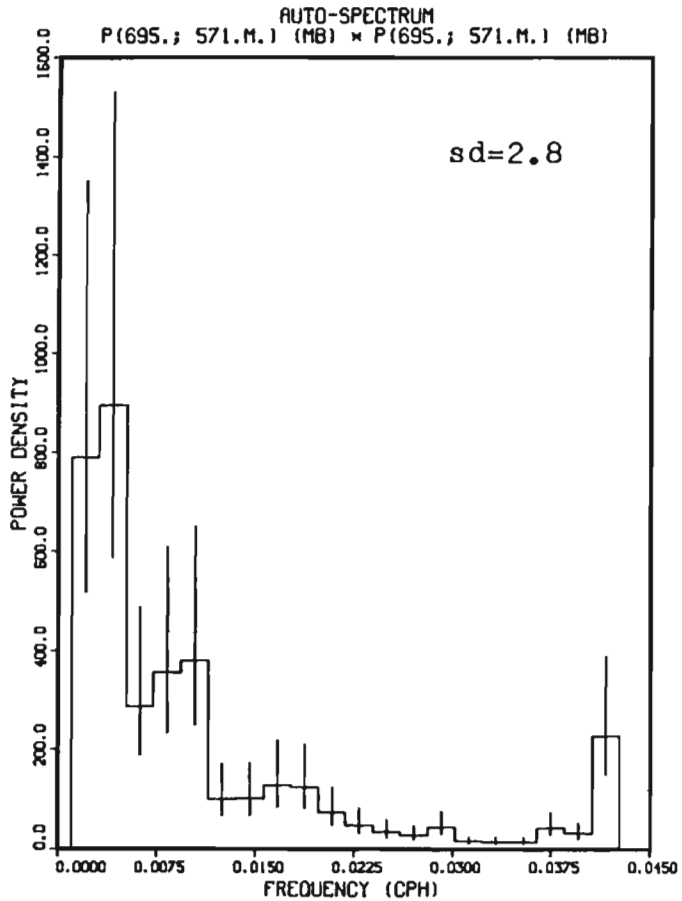

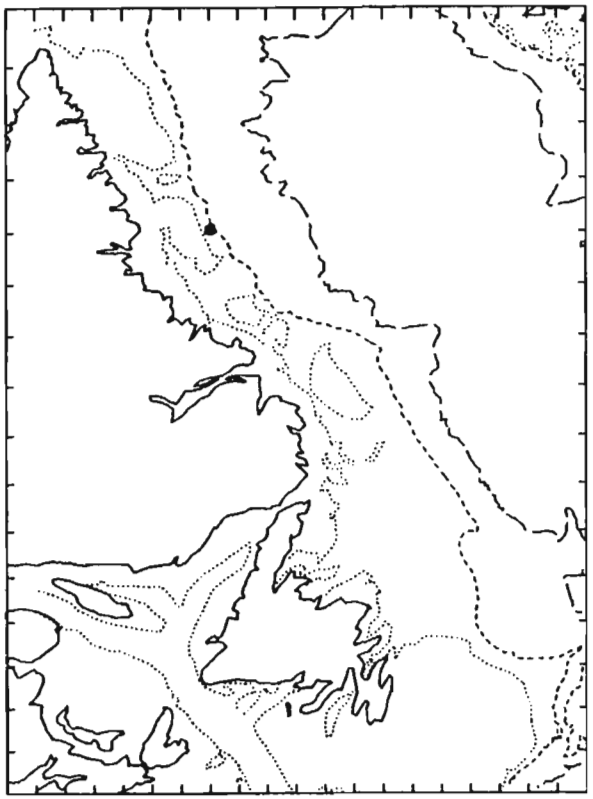

```
HISTOGRAM OF P(695; 571M)      TIDAL RESIDUALS  (MB)
 NAIN BANK
 CRUISE    85029.   STATION      695.    LAT   57.0492    LONG   58.9585
 INSTRUMENT              BOTTOM DEPTH  570.7 METRES
 SAMPLED EACH     3600. SECS      START TIME   1: 0: 0 Z   18/10/1985

TOTAL NO. OF SAMPLES   6835
NO. OUT OF RANGE          0


        BAND         NUMBER  PER
                             CENT


    (-14.0, -12.0)      23     .3 *
    (-12.0, -10.0)      75    1.1 ***
    (-10.0,  -8.0)     155    2.3 ******
    ( -8.0,  -6.0)     337    4.9 **************
    ( -6.0,  -4.0)     716   10.5 ******************************
    ( -4.0,  -2.0)     969   14.2 ****************************************
    ( -2.0,   0.0)    1200   17.6 ************************************************
    (  0.0,   2.0)    1132   16.6 ***********************************************
    (  2.0,   4.0)     891   13.0 *************************************
    (  4.0,   6.0)     691   10.1 ****************************
    (  6.0,   8.0)     486    7.1 ********************
    (  8.0,  10.0)     120    1.8 *****
    ( 10.0,  12.0)      32     .5 *
    ( 12.0,  14.0)       8     .1
```

P(691; 109M) - RESIDUALS
POSITION 53.632 N 55.745 W

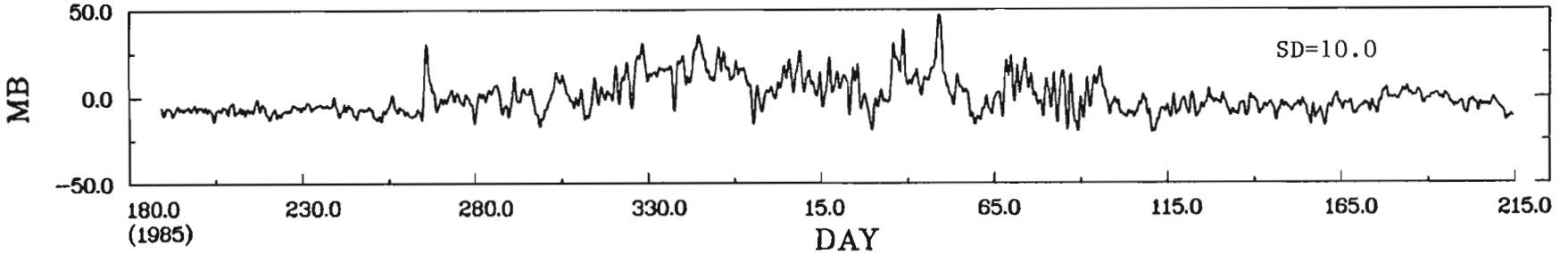

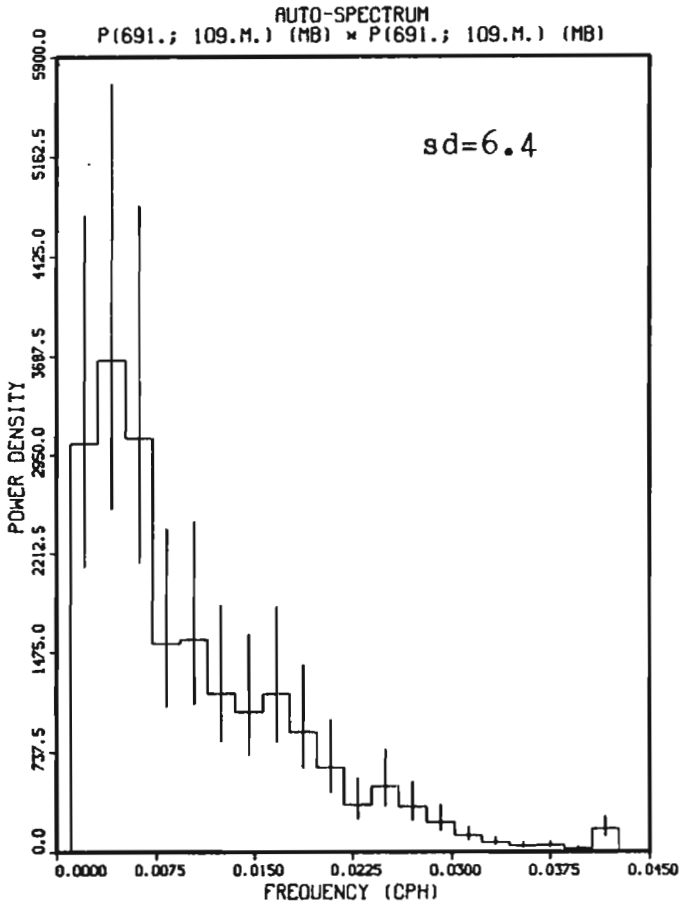

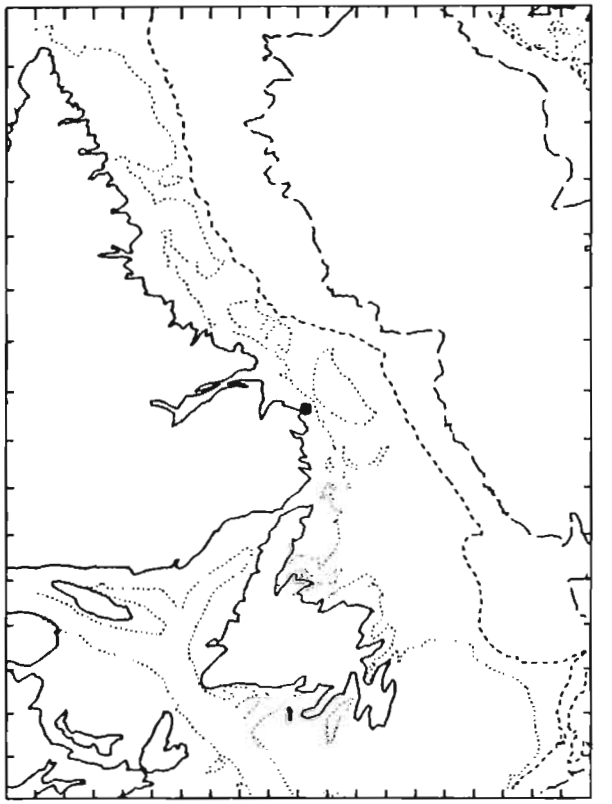

HISTOGRAM OF P(691; 109M) TIDAL RESIDUALS (MB)
HAMILTON BANK
CRUISE 85018. STATION 691. LAT 53.6323 LONG 55.7445
INSTRUMENT BOTTOM DEPTH 109.0 METRES
SAMPLED EACH 3600. SECS START TIME 1: 0: 0 Z 8/ 7/1985

TOTAL NO. OF SAMPLES 9374
NO. OUT OF RANGE 0

BAND	NUMBER	PER CENT	
(-22.0, -20.0)	8	.1	
(-20.0, -18.0)	46	.5	**
(-18.0, -16.0)	40	.4	**
(-16.0, -14.0)	101	1.1	****
(-14.0, -12.0)	211	2.3	*********
(-12.0, -10.0)	548	5.8	**********
(-10.0, -8.0)	854	9.1	**********
(-8.0, -6.0)	1111	11.9	**********
(-6.0, -4.0)	1073	11.4	**********
(-4.0, -2.0)	964	10.3	**********
(-2.0, 0.0)	705	7.5	**********
(0.0, 2.0)	619	6.6	**********
(2.0, 4.0)	510	5.4	**********
(4.0, 6.0)	367	3.9	**********
(6.0, 8.0)	274	2.9	**********
(8.0, 10.0)	294	3.1	**********
(10.0, 12.0)	321	3.4	**********
(12.0, 14.0)	296	3.2	**********
(14.0, 16.0)	284	3.0	**********
(16.0, 18.0)	199	2.1	********
(18.0, 20.0)	115	1.2	*****
(20.0, 22.0)	124	1.3	*****
(22.0, 24.0)	91	1.0	****
(24.0, 26.0)	41	.4	**
(26.0, 28.0)	51	.5	**
(28.0, 30.0)	34	.4	*
(30.0, 32.0)	31	.3	*
(32.0, 34.0)	11	.1	
(34.0, 36.0)	13	.1	*
(36.0, 38.0)	9	.1	
(38.0, 40.0)	5	.1	
(40.0, 42.0)	4	.0	
(42.0, 44.0)	5	.1	
(44.0, 46.0)	7	.1	
(46.0, 48.0)	8	.1	

P(692; 145M) – RESIDUALS
POSITION 53.842 N 55.182 W

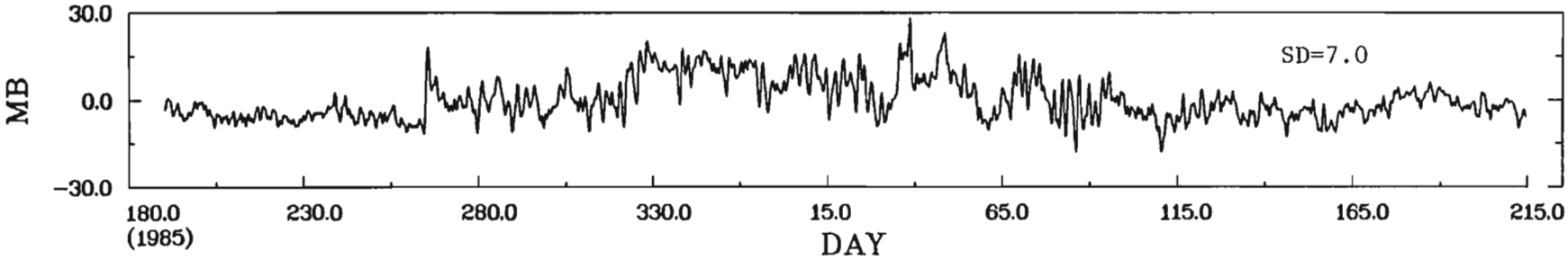

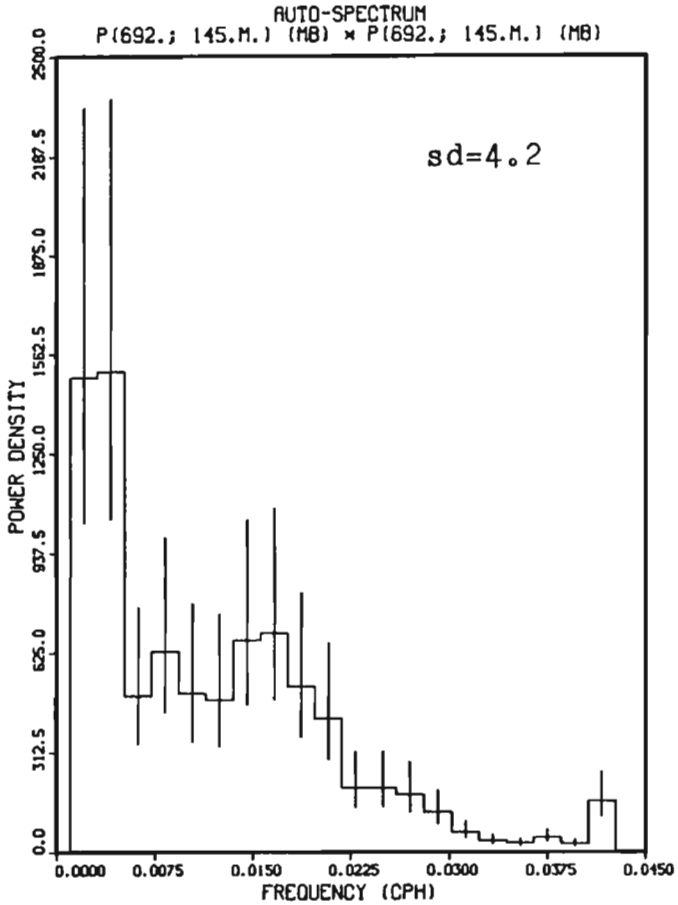

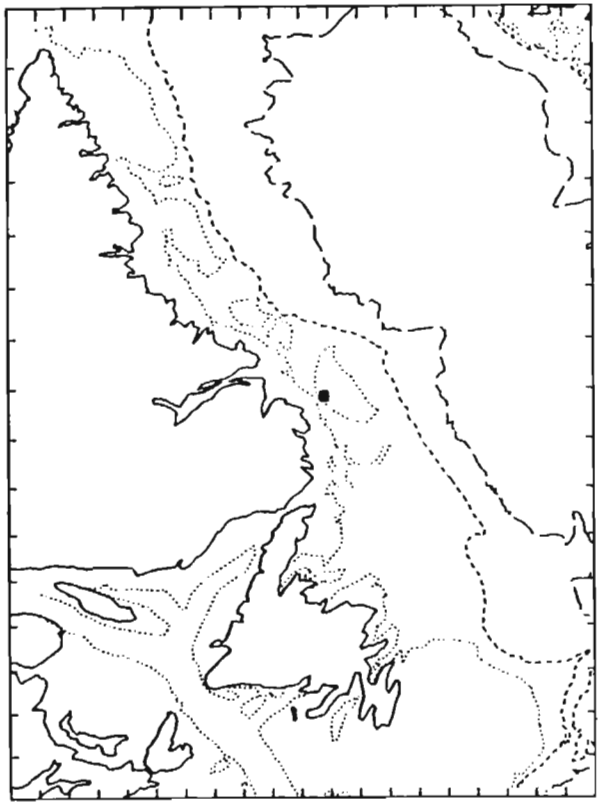

HISTOGRAM OF P(692; 145M) TIDAL RESIDUALS (MB)
HAMILTON BANK
CRUISE 85018. STATION 692. LAT 53.8420 LONG 55.1823
INSTRUMENT BOTTOM DEPTH 145.0 METRES
SAMPLED EACH 3600. SECS START TIME 1: 0: 0 Z 9/ 7/1985

TOTAL NO. OF SAMPLES 9357
NO. OUT OF RANGE 0

BAND	NUMBER	PER CENT	
(-20.0, -18.0)	5	.1	
(-18.0, -16.0)	17	.2	*
(-16.0, -14.0)	11	.1	
(-14.0, -12.0)	28	.3	*
(-12.0, -10.0)	169	1.8	******
(-10.0, -8.0)	548	5.9	**********
(-8.0, -6.0)	1013	10.8	**********
(-6.0, -4.0)	1260	13.5	**********
(-4.0, -2.0)	1349	14.4	**********
(-2.0, 0.0)	1100	11.8	**********
(0.0, 2.0)	821	8.8	**********
(2.0, 4.0)	640	6.8	**********
(4.0, 6.0)	520	5.6	**********
(6.0, 8.0)	380	4.1	**********
(8.0, 10.0)	372	4.0	**********
(10.0, 12.0)	383	4.1	**********
(12.0, 14.0)	334	3.6	**********
(14.0, 16.0)	215	2.3	********
(16.0, 18.0)	111	1.2	****
(18.0, 20.0)	37	.4	*
(20.0, 22.0)	20	.2	*
(22.0, 24.0)	12	.1	
(24.0, 26.0)	3	.0	
(26.0, 28.0)	6	.1	
(28.0, 30.0)	3	.0	

P(693; 200M) - RESIDUALS
POSITION 53.727 N 53.613 W

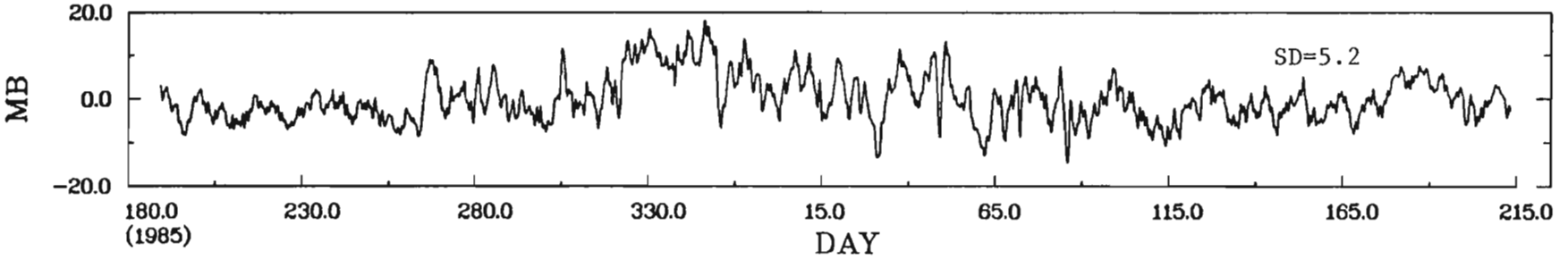

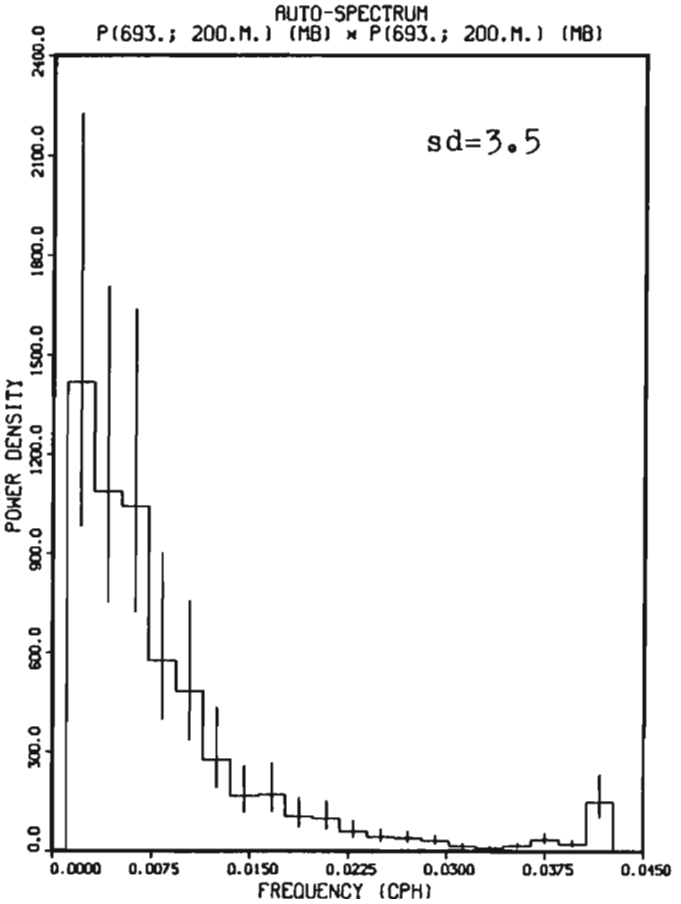

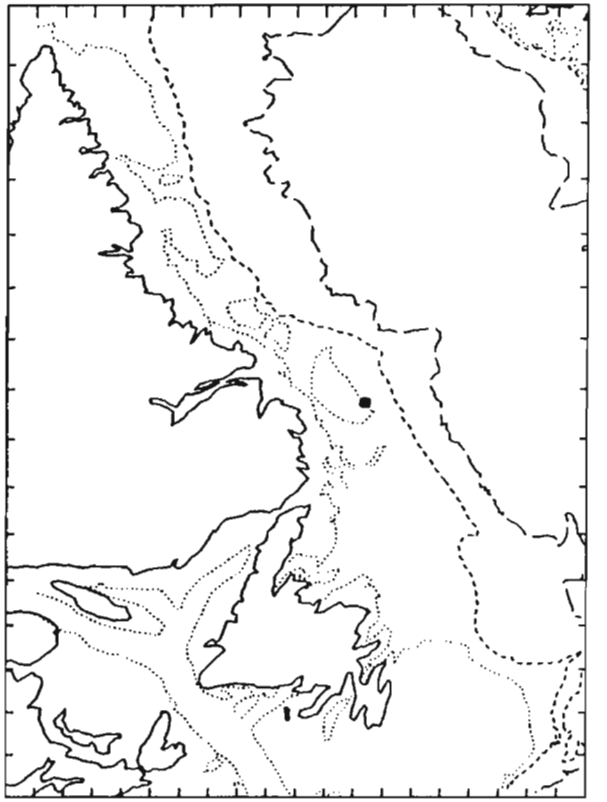

```
HISTOGRAM OF P(693; 200M)      TIDAL RESIDUALS  (MB)
 HAMILTON BANK
 CRUISE    85018.   STATION      693.    LAT   53.7267    LONG   53.6127
 INSTRUMENT              BOTTOM DEPTH  200.0 METRES
 SAMPLED EACH     3600. SECS      START TIME   1: 0: 0 Z    8/ 7/1985

TOTAL NO. OF SAMPLES   9352
NO. OUT OF RANGE          0


        BAND         NUMBER  PER
                             CENT


    (-16.0, -14.0)      9     .1
    (-14.0, -12.0)     45     .5 *
    (-12.0, -10.0)     52     .6 *
    (-10.0,  -8.0)    207    2.2 ******
    ( -8.0,  -6.0)    585    6.3 ****************
    ( -6.0,  -4.0)   1144   12.2 ********************************
    ( -4.0,  -2.0)   1467   15.7 ****************************************
    ( -2.0,   0.0)   1718   18.4 ************************************************
    (  0.0,   2.0)   1310   14.0 ************************************
    (  2.0,   4.0)    899    9.6 *************************
    (  4.0,   6.0)    584    6.2 ****************
    (  6.0,   8.0)    501    5.4 **************
    (  8.0,  10.0)    353    3.8 **********
    ( 10.0,  12.0)    218    2.3 ******
    ( 12.0,  14.0)    171    1.8 *****
    ( 14.0,  16.0)     59     .6 **
    ( 16.0,  18.0)     25     .3 *
    ( 18.0,  20.0)      5     .1
```

P(694; 600M) – RESIDUALS
POSITION 54.011 N 52.855 W

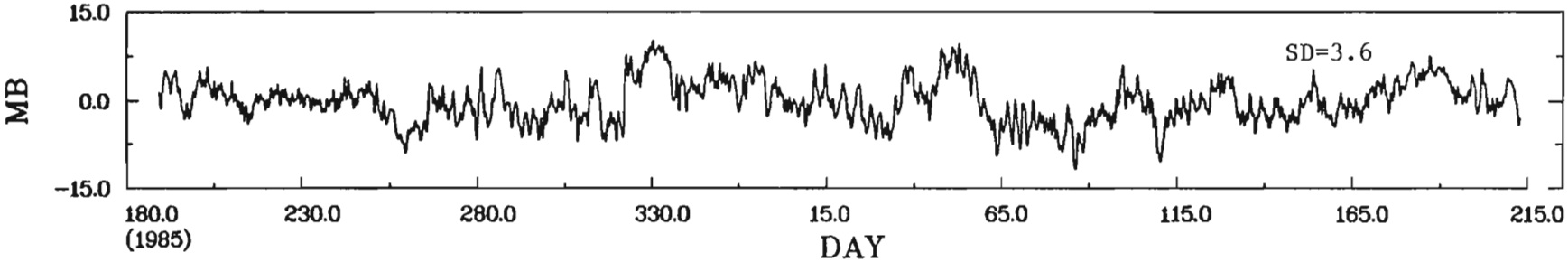

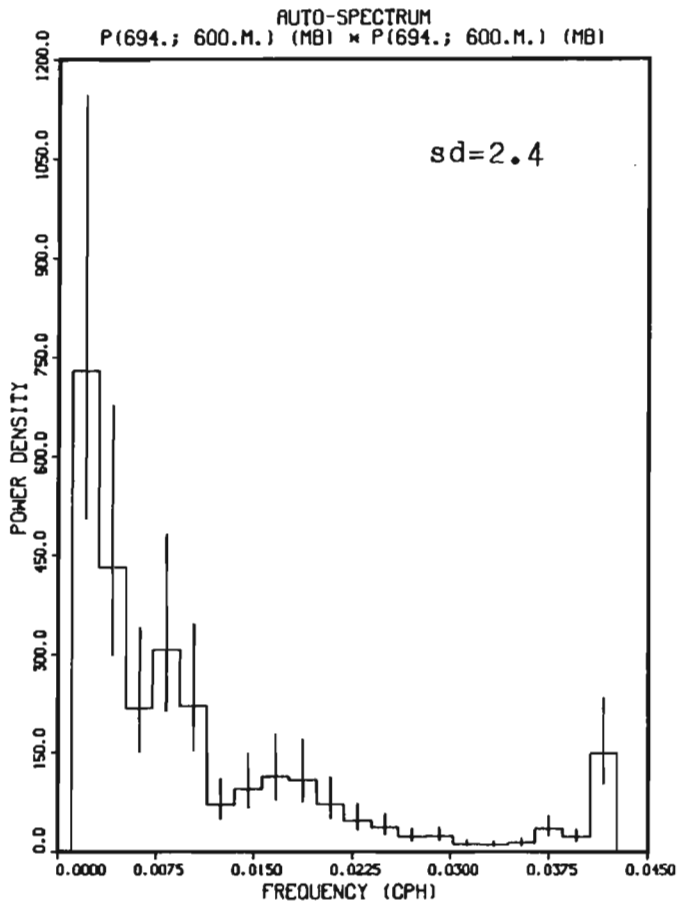

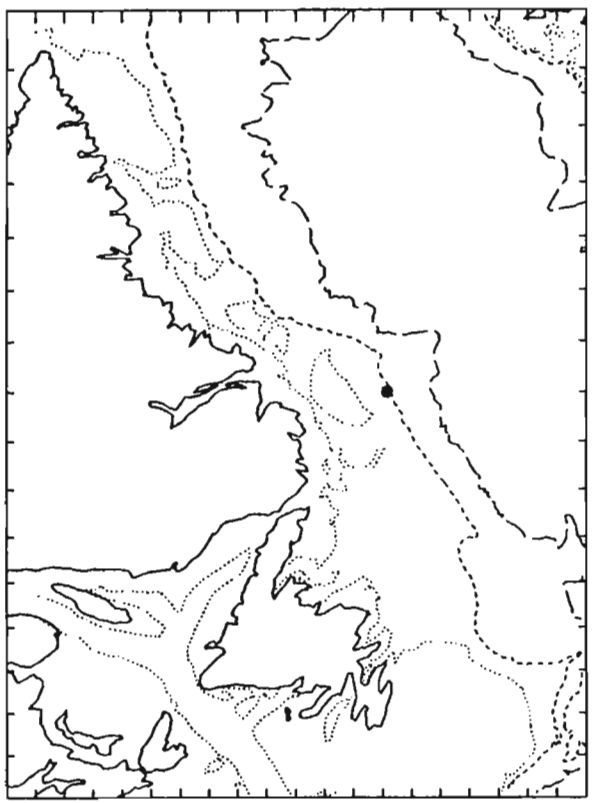

```
HISTOGRAM OF P(694; 600M)      TIDAL RESIDUALS  (MB)
 HAMILTON BANK
 CRUISE    85018.   STATION      694.    LAT   54.0109    LONG   52.8549
 INSTRUMENT              BOTTOM DEPTH  600.0 METRES
 SAMPLED EACH     3600. SECS      START TIME   1: 0: 0 Z    8/ 7/1985

TOTAL NO. OF SAMPLES   9335
NO. OUT OF RANGE          0


        BAND        NUMBER  PER
                            CENT


    (-12.0, -10.0)     27     .3 *
    (-10.0,  -8.0)    108    1.2 ***
    ( -8.0,  -6.0)    298    3.2 *******
    ( -6.0,  -4.0)    768    8.2 ******************
    ( -4.0,  -2.0)   1494   16.0 ************************************
    ( -2.0,   0.0)   2038   21.8 ************************************************
    (  0.0,   2.0)   1982   21.2 ***********************************************
    (  2.0,   4.0)   1260   13.5 ******************************
    (  4.0,   6.0)    922    9.9 **********************
    (  6.0,   8.0)    286    3.1 *******
    (  8.0,  10.0)    145    1.6 ***
    ( 10.0,  12.0)      7     .1
```

ASL(905;COAST – RESIDUALS
POSITION 47.567 N 52.700 W

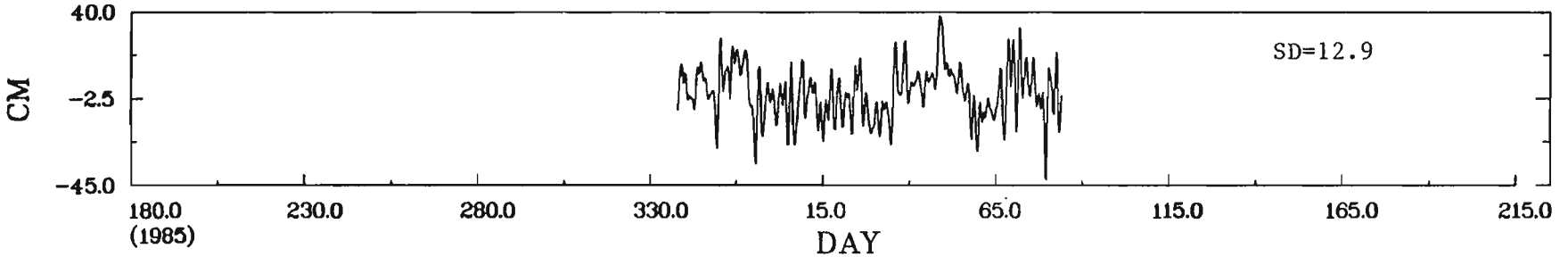

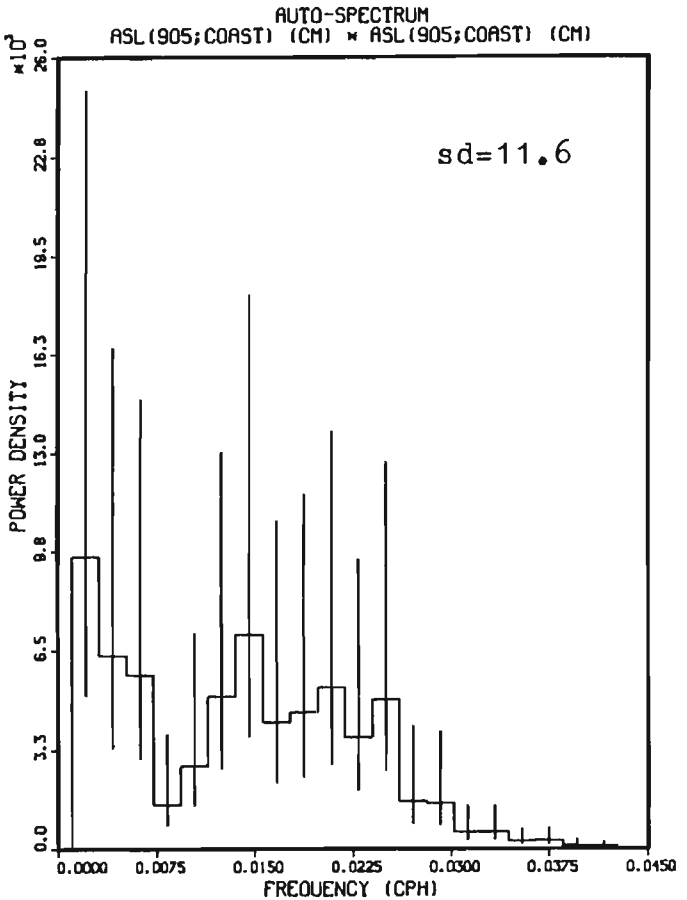

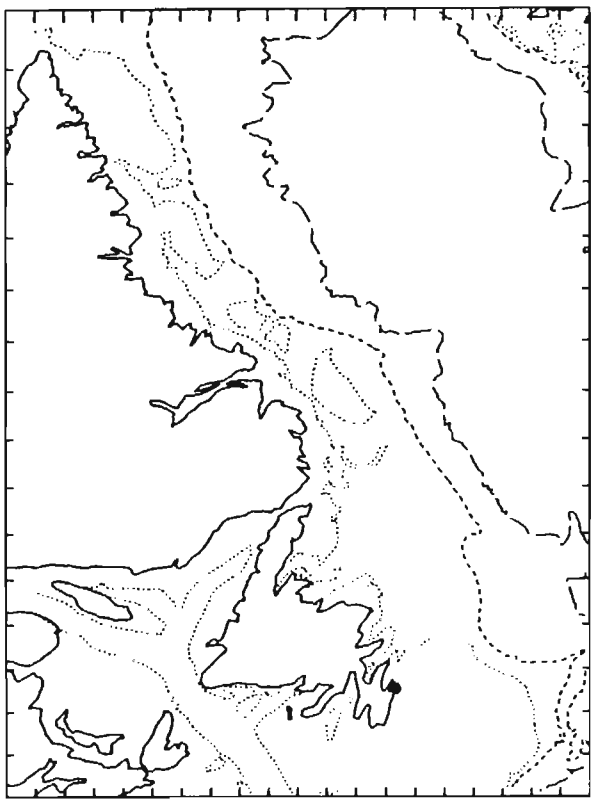

```
HISTOGRAM OF ASL(905;COAST)      TIDAL RESIDUALS  (CM)
 GRAND BANK
 CRUISE    85999.   STATION      905.    LAT   47.5670    LONG   52.7000
 INSTRUMENT              BOTTOM DEPTH    0.0 METRES
 SAMPLED EACH     3600. SECS      START TIME   1: 0: 0 Z    4/12/1985

TOTAL NO. OF SAMPLES   2664
NO. OUT OF RANGE          0
```

BAND	NUMBER	PER CENT	
(-46.0, -44.0)	4	.2	*
(-44.0, -42.0)	2	.1	
(-42.0, -40.0)	1	.0	
(-40.0, -38.0)	2	.1	
(-38.0, -36.0)	1	.0	
(-36.0, -34.0)	5	.2	*
(-34.0, -32.0)	4	.2	*
(-32.0, -30.0)	6	.2	*
(-30.0, -28.0)	8	.3	**
(-28.0, -26.0)	16	.6	****
(-26.0, -24.0)	25	.9	******
(-24.0, -22.0)	40	1.5	**********
(-22.0, -20.0)	45	1.7	**********
(-20.0, -18.0)	73	2.7	**********
(-18.0, -16.0)	75	2.8	**********
(-16.0, -14.0)	67	2.5	**********
(-14.0, -12.0)	89	3.3	**********
(-12.0, -10.0)	96	3.6	**********
(-10.0, -8.0)	100	3.8	**********
(-8.0, -6.0)	127	4.8	**********
(-6.0, -4.0)	148	5.6	**********
(-4.0, -2.0)	191	7.2	**********
(-2.0, 0.0)	184	6.9	**********
(0.0, 2.0)	174	6.5	**********
(2.0, 4.0)	133	5.0	**********
(4.0, 6.0)	171	6.4	**********
(6.0, 8.0)	140	5.3	**********
(8.0, 10.0)	145	5.4	**********
(10.0, 12.0)	140	5.3	**********
(12.0, 14.0)	108	4.1	**********
(14.0, 16.0)	91	3.4	**********
(16.0, 18.0)	57	2.1	**********
(18.0, 20.0)	38	1.4	*********
(20.0, 22.0)	44	1.7	**********
(22.0, 24.0)	25	.9	******
(24.0, 26.0)	24	.9	******
(26.0, 28.0)	22	.8	*****
(28.0, 30.0)	6	.2	*
(30.0, 32.0)	6	.2	*
(32.0, 34.0)	7	.3	**
(34.0, 36.0)	10	.4	**
(36.0, 38.0)	14	.5	***

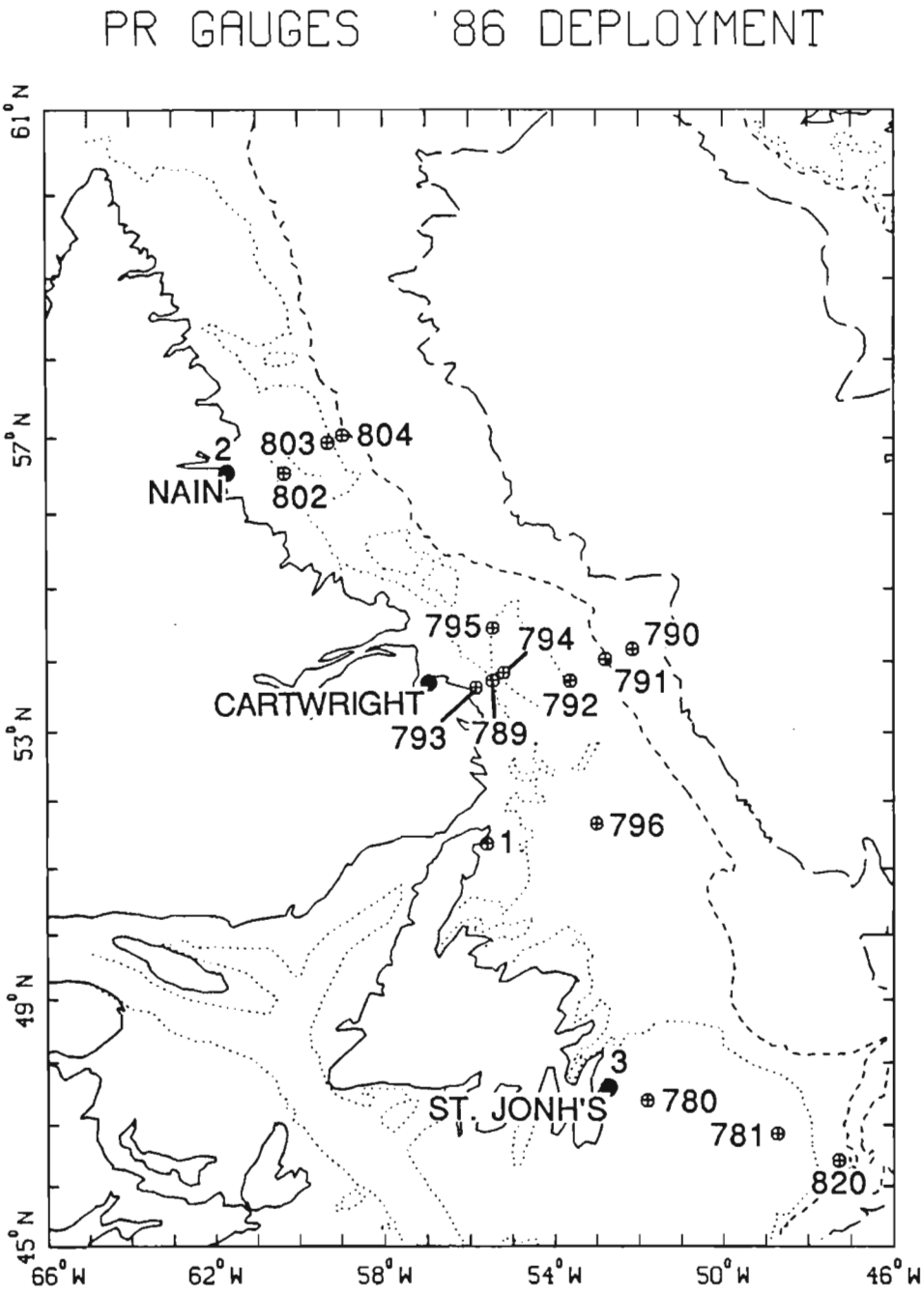

Figure 13. Location map for pressure gauges moored over the shelf during the 1986/87 field year. Isobaths are indicated by (·····) 200 m, (- - - -) 1000 m and (— —) 3000m.

P(2;COAST) - RESIDUALS
POSITION 56.533 N 61.683 W

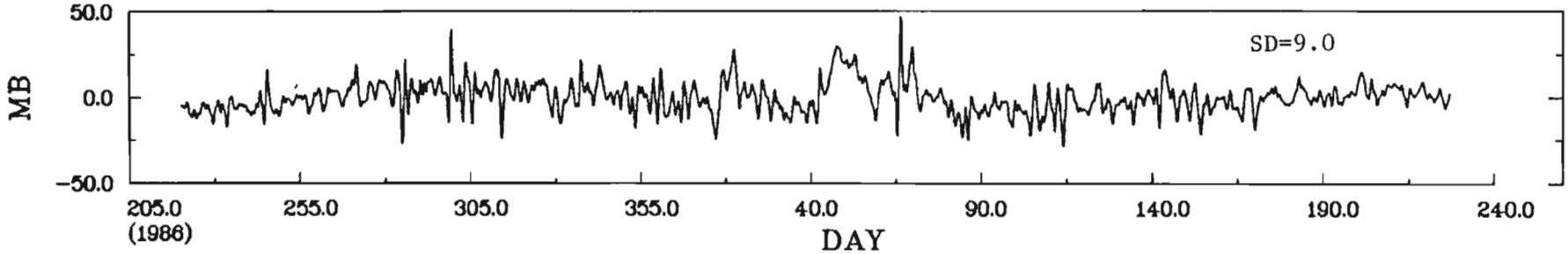

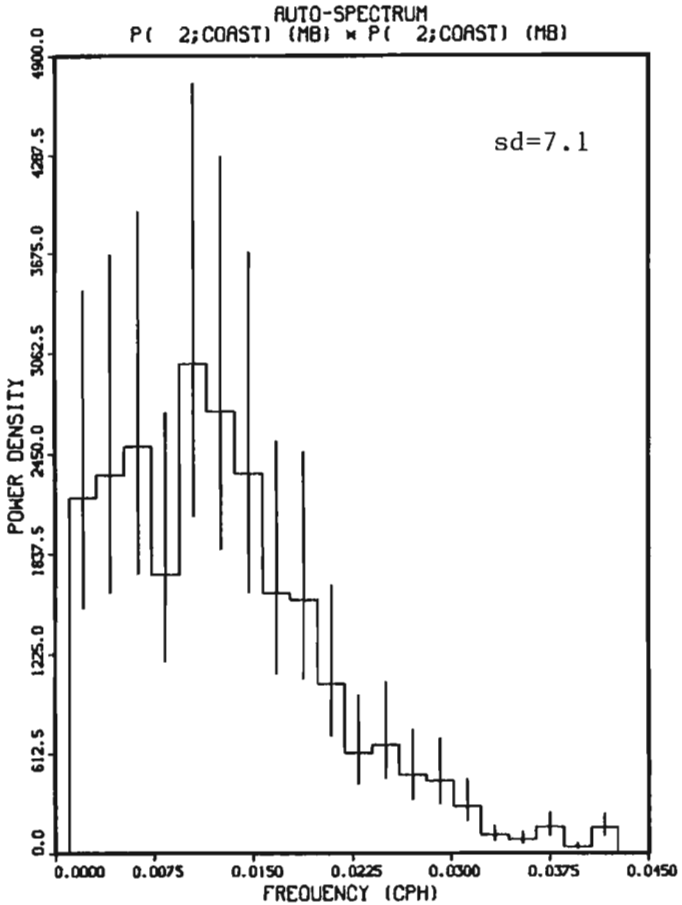

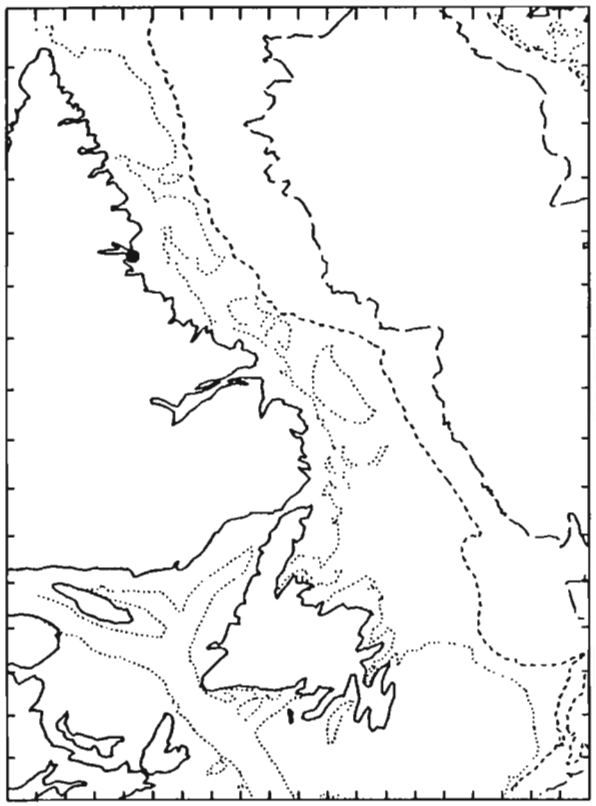

```
HISTOGRAM OF P(  2;COAST)      TIDAL RESIDUALS   (MB)
 NAIN
 CRUISE    99999.   STATION        2.    LAT   56.5333    LONG   61.6833
 INSTRUMENT              BOTTOM DEPTH    4.4 METRES
 SAMPLED EACH     3600. SECS      START TIME   1: 0: 0 Z    8/ 8/1986

TOTAL NO. OF SAMPLES   8929
NO. OUT OF RANGE          0
```

BAND	NUMBER	PER CENT	
(-30.0, -28.0)	3	.0	
(-28.0, -26.0)	10	.1	
(-26.0, -24.0)	25	.3	*
(-24.0, -22.0)	36	.4	**
(-22.0, -20.0)	37	.4	**
(-20.0, -18.0)	62	.7	***
(-18.0, -16.0)	84	.9	****
(-16.0, -14.0)	185	2.1	*********
(-14.0, -12.0)	228	2.6	**********
(-12.0, -10.0)	341	3.8	**********
(-10.0, -8.0)	484	5.4	**********
(-8.0, -6.0)	593	6.6	**********
(-6.0, -4.0)	796	8.9	**********
(-4.0, -2.0)	844	9.5	**********
(-2.0, 0.0)	817	9.1	**********
(0.0, 2.0)	907	10.2	**********
(2.0, 4.0)	851	9.5	**********
(4.0, 6.0)	699	7.8	**********
(6.0, 8.0)	557	6.2	**********
(8.0, 10.0)	420	4.7	**********
(10.0, 12.0)	273	3.1	**********
(12.0, 14.0)	135	1.5	*******
(14.0, 16.0)	130	1.5	******
(16.0, 18.0)	104	1.2	*****
(18.0, 20.0)	74	.8	****
(20.0, 22.0)	64	.7	***
(22.0, 24.0)	39	.4	**
(24.0, 26.0)	36	.4	**
(26.0, 28.0)	20	.2	*
(28.0, 30.0)	39	.4	**
(30.0, 32.0)	12	.1	*
(32.0, 34.0)	2	.0	
(34.0, 36.0)	3	.0	
(36.0, 38.0)	1	.0	
(38.0, 40.0)	6	.1	
(40.0, 42.0)	3	.0	
(42.0, 44.0)	1	.0	
(44.0, 46.0)	2	.0	
(46.0, 48.0)	3	.0	
(48.0, 50.0)	3	.0	

P(802; 201M) – RESIDUALS
POSITION 56.541 N 60.328 W

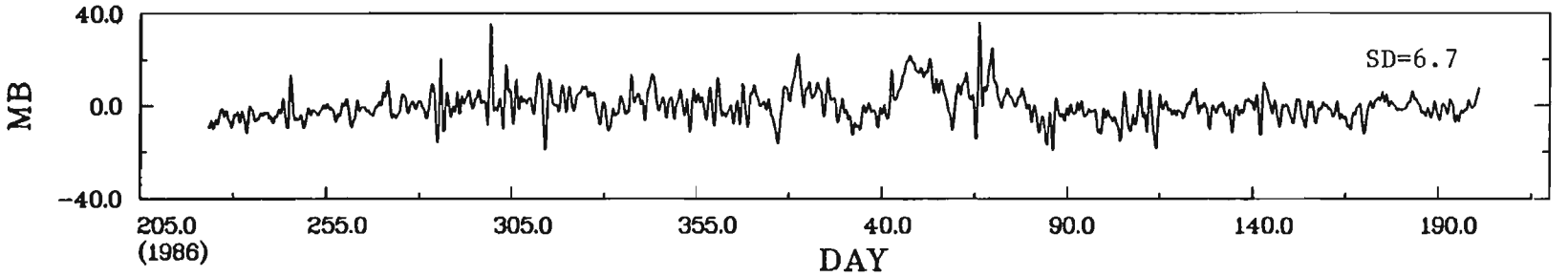

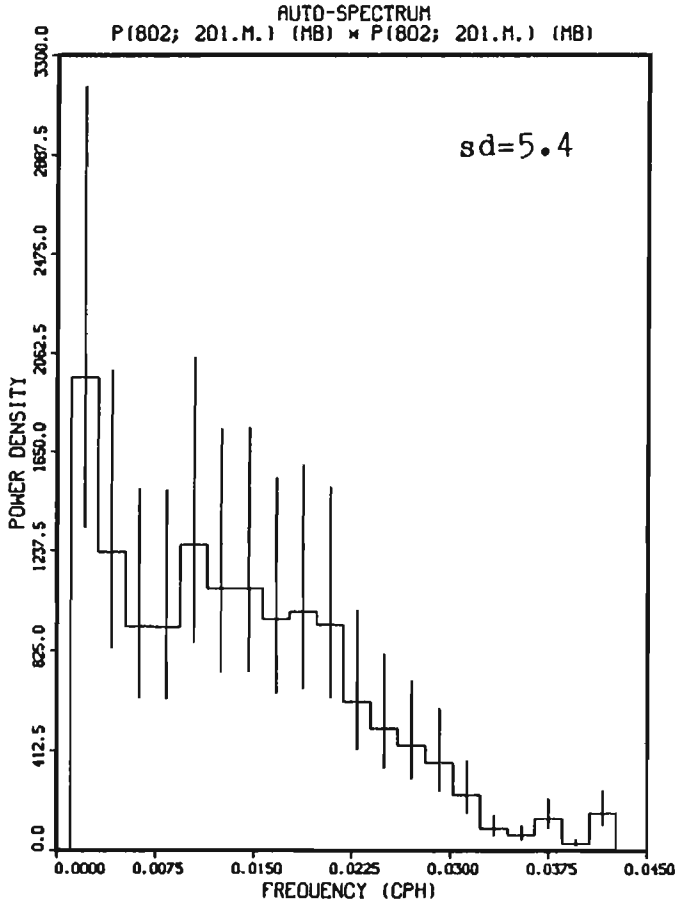

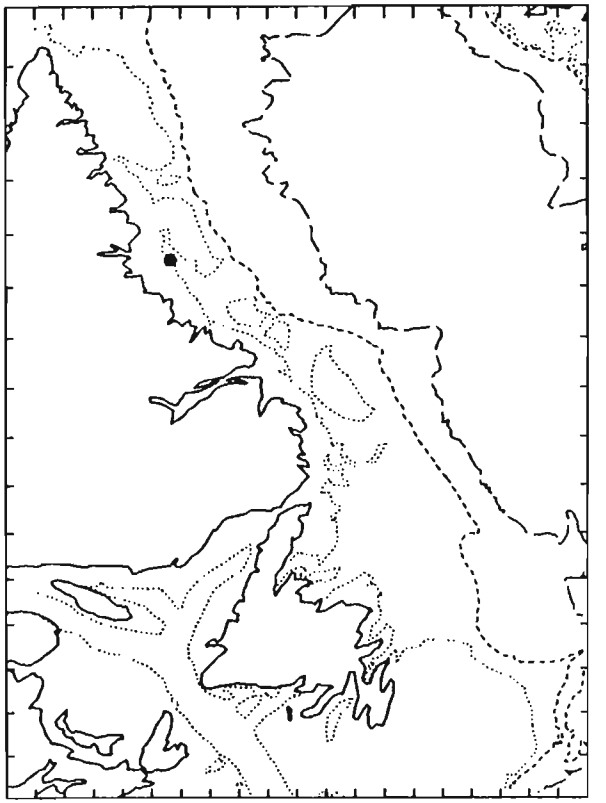

HISTOGRAM OF P(802; 201M) TIDAL RESIDUALS (MB)
NAIN BANK
CRUISE 86021. STATION 802. LAT 56.5413 LONG 60.3277
INSTRUMENT BOTTOM DEPTH 201.0 METRES
SAMPLED EACH 3600. SECS START TIME 1: 0: 0 Z 11/ 8/1986

TOTAL NO. OF SAMPLES 8236
NO. OUT OF RANGE 0

BAND	NUMBER	PER CENT	
(-22.0, -20.0)	2	.0	
(-20.0, -18.0)	20	.2	*
(-18.0, -16.0)	34	.4	*
(-16.0, -14.0)	44	.5	**
(-14.0, -12.0)	66	.8	***
(-12.0, -10.0)	189	2.3	*******
(-10.0, -8.0)	348	4.2	**********
(-8.0, -6.0)	447	5.4	**********
(-6.0, -4.0)	901	10.9	**********
(-4.0, -2.0)	1224	14.9	**********
(-2.0, 0.0)	1255	15.2	**********
(0.0, 2.0)	1121	13.6	**********
(2.0, 4.0)	834	10.1	**********
(4.0, 6.0)	527	6.4	**********
(6.0, 8.0)	406	4.9	**********
(8.0, 10.0)	241	2.9	*********
(10.0, 12.0)	146	1.8	******
(12.0, 14.0)	130	1.6	*****
(14.0, 16.0)	97	1.2	****
(16.0, 18.0)	50	.6	**
(18.0, 20.0)	64	.8	**
(20.0, 22.0)	39	.5	*
(22.0, 24.0)	15	.2	*
(24.0, 26.0)	12	.1	
(26.0, 28.0)	1	.0	
(28.0, 30.0)	3	.0	
(30.0, 32.0)	4	.0	
(32.0, 34.0)	4	.0	
(34.0, 36.0)	5	.1	
(36.0, 38.0)	7	.1	

P(803; 157M) – RESIDUALS
POSITION 56.938 N 59.298 W

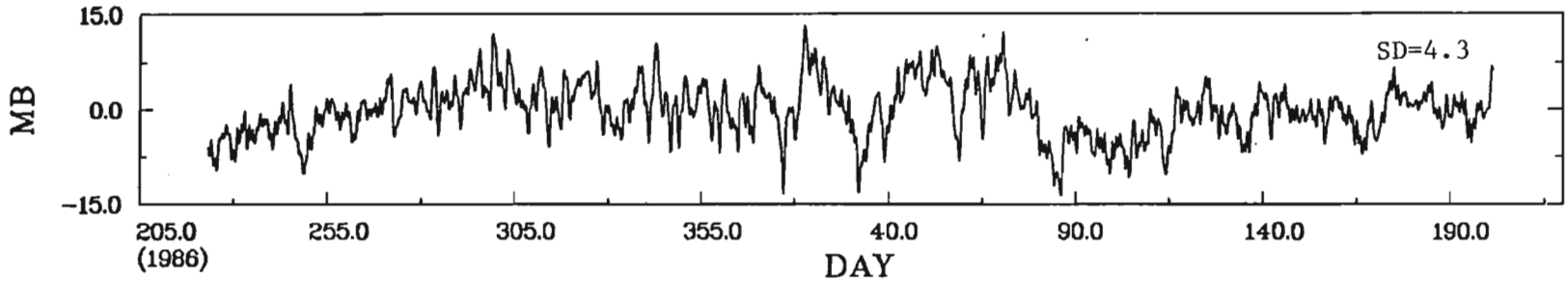

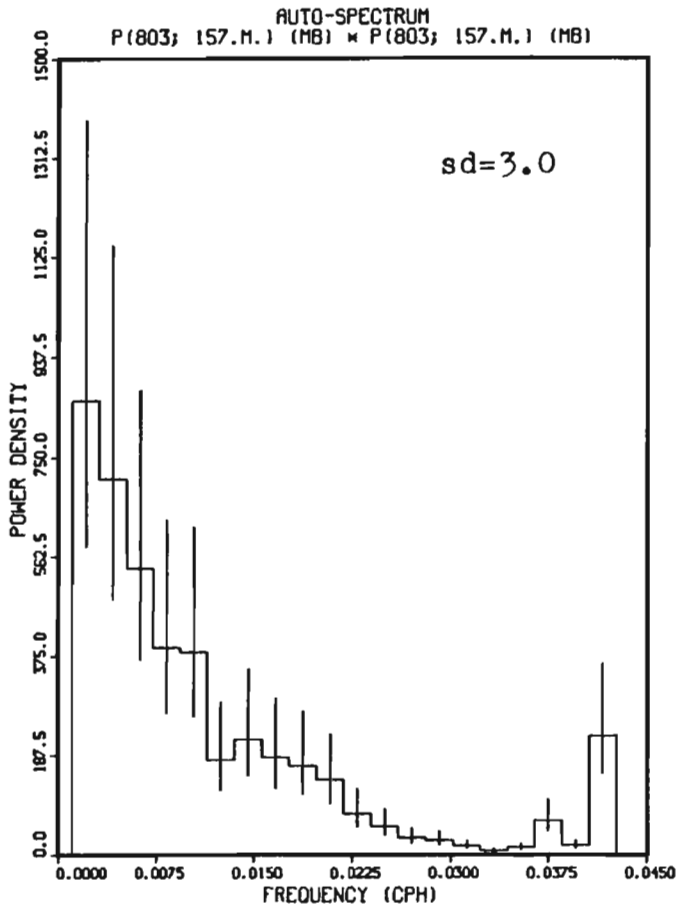

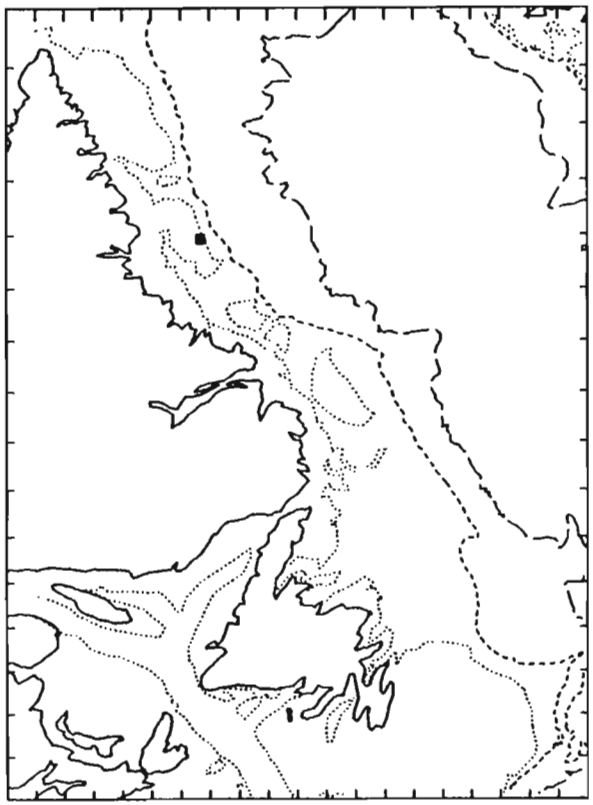

```
HISTOGRAM OF P(803; 157M)      TIDAL RESIDUALS  (MB)
 NAIN BANK
 CRUISE    86021.   STATION      803.    LAT   56.9378    LONG   59.2982
 INSTRUMENT              BOTTOM DEPTH  157.0 METRES
 SAMPLED EACH     3600. SECS      START TIME   1: 0: 0 Z   11/ 8/1986

TOTAL NO. OF SAMPLES   8241
NO. OUT OF RANGE          0


        BAND        NUMBER  PER
                            CENT


    (-14.0, -12.0)     40     .5 *
    (-12.0, -10.0)     73     .9 **
    (-10.0,  -8.0)    176    2.1 *****
    ( -8.0,  -6.0)    439    5.3 **************
    ( -6.0,  -4.0)    802    9.7 *************************
    ( -4.0,  -2.0)   1074   13.0 **********************************
    ( -2.0,   0.0)   1584   19.2 ***************************************************
    (  0.0,   2.0)   1582   19.2 ***************************************************
    (  2.0,   4.0)   1167   14.2 *************************************
    (  4.0,   6.0)    636    7.7 *******************
    (  6.0,   8.0)    403    4.9 *************
    (  8.0,  10.0)    185    2.2 ******
    ( 10.0,  12.0)     59     .7 **
    ( 12.0,  14.0)     21     .3 *
```

P(804; 570M) – RESIDUALS
POSITION 57.029 N 58.946 W

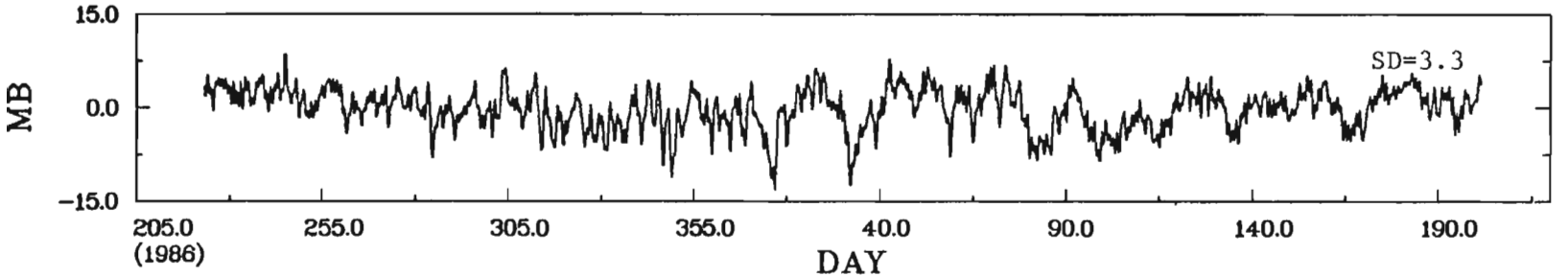

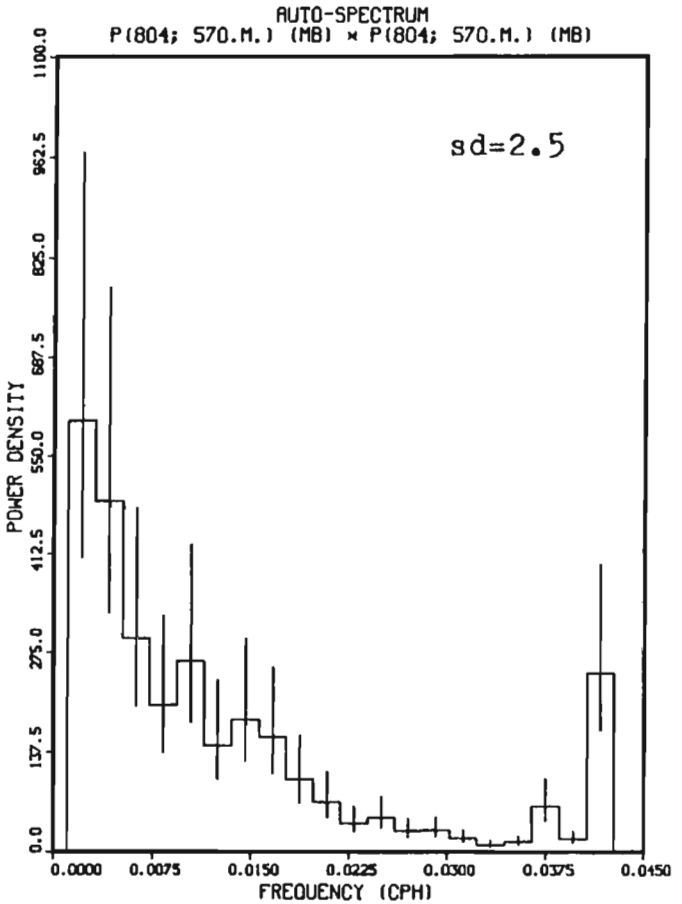

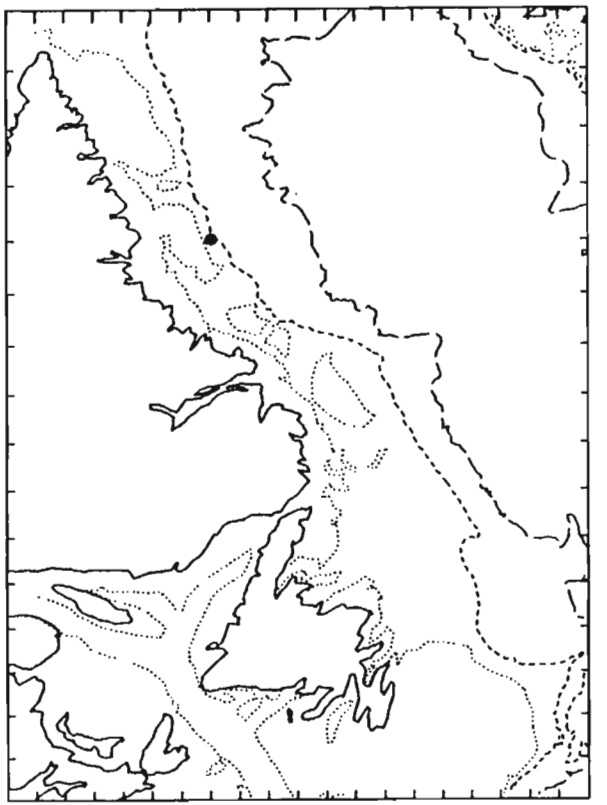

```
HISTOGRAM OF P(804; 570M)      TIDAL RESIDUALS  (MB)
 NAIN BANK
 CRUISE    86021.   STATION      804.    LAT   57.0287    LONG   58.9462
 INSTRUMENT              BOTTOM DEPTH  570.0 METRES
 SAMPLED EACH     3600. SECS      START TIME   1: 0: 0 Z   11/ 8/1986

TOTAL NO. OF SAMPLES   8244
NO. OUT OF RANGE          0


        BAND         NUMBER  PER
                             CENT


    (-14.0, -12.0)     16     .2
    (-12.0, -10.0)     38     .5 *
    (-10.0,  -8.0)     78     .9 **
    ( -8.0,  -6.0)    309    3.7 ********
    ( -6.0,  -4.0)    695    8.4 *****************
    ( -4.0,  -2.0)    945   11.5 ************************
    ( -2.0,   0.0)   1930   23.4 ************************************************
    (  0.0,   2.0)   1946   23.6 ************************************************
    (  2.0,   4.0)   1586   19.2 ****************************************
    (  4.0,   6.0)    623    7.6 ***************
    (  6.0,   8.0)     65     .8 **
    (  8.0,  10.0)     13     .2
```

P(795; 200M) - RESIDUALS
POSITION 54.461 N 55.439 W

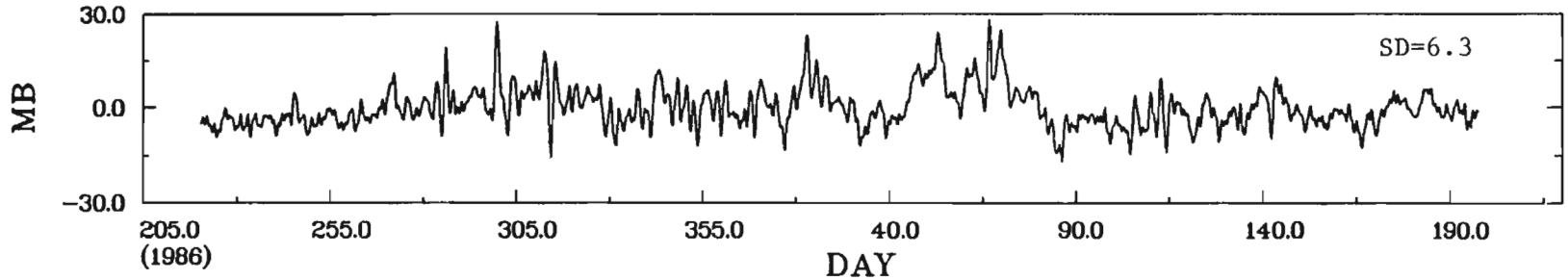

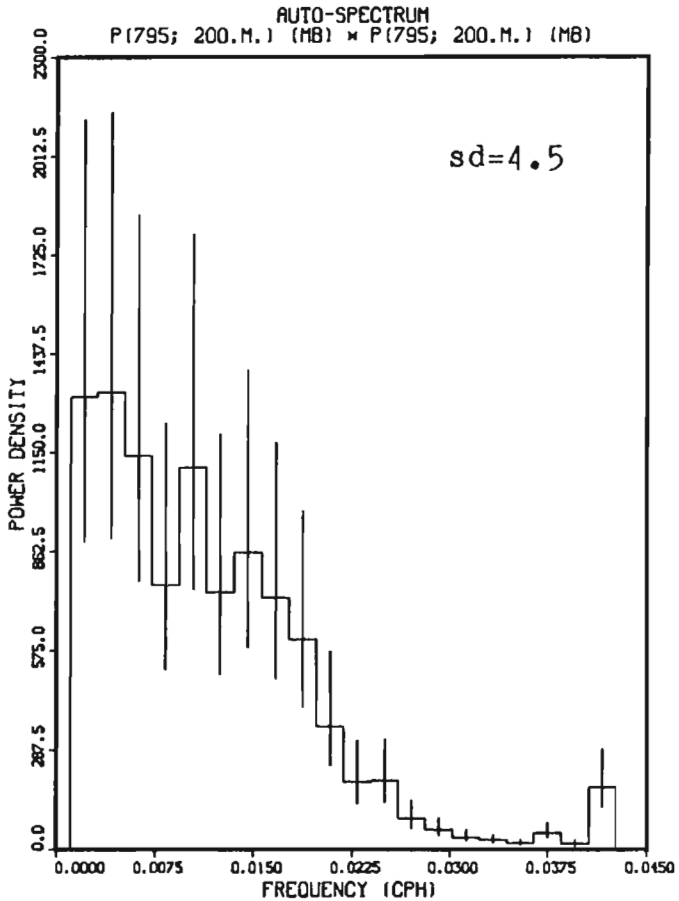

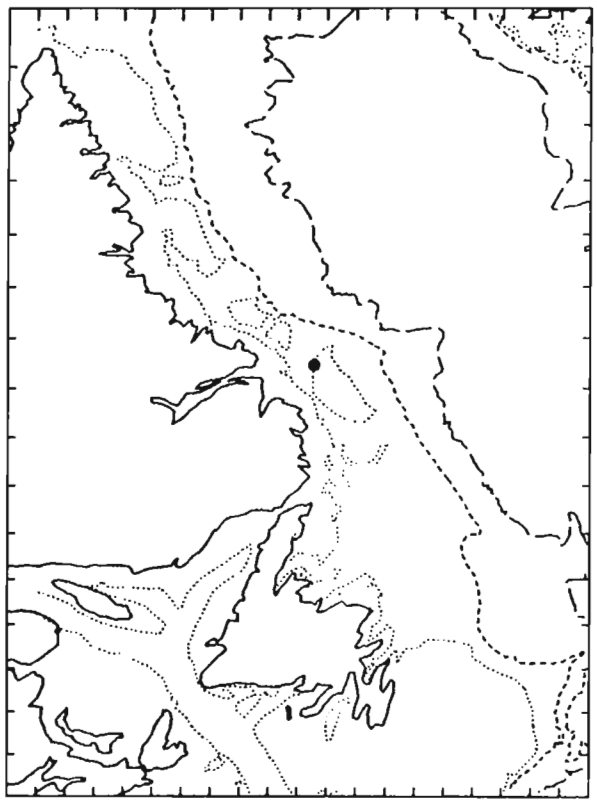

HISTOGRAM OF P(795; 200M) TIDAL RESIDUALS (MB)
HAMILTON BANK
CRUISE 86021. STATION 795. LAT 54.4605 LONG 55.4388
INSTRUMENT BOTTOM DEPTH 200.0 METRES
SAMPLED EACH 3600. SECS START TIME 1: 0: 0 Z 8/ 8/1986

TOTAL NO. OF SAMPLES 8223
NO. OUT OF RANGE 0

BAND	NUMBER	PER CENT	
(-18.0, -16.0)	9	.1	
(-16.0, -14.0)	34	.4	*
(-14.0, -12.0)	62	.8	**
(-12.0, -10.0)	111	1.3	****
(-10.0, -8.0)	287	3.5	**********
(-8.0, -6.0)	603	7.3	**********
(-6.0, -4.0)	945	11.5	**********
(-4.0, -2.0)	1470	17.9	**********
(-2.0, 0.0)	1185	14.4	**********
(0.0, 2.0)	904	11.0	**********
(2.0, 4.0)	806	9.8	**********
(4.0, 6.0)	655	8.0	**********
(6.0, 8.0)	333	4.0	**********
(8.0, 10.0)	263	3.2	*********
(10.0, 12.0)	201	2.4	*******
(12.0, 14.0)	92	1.1	***
(14.0, 16.0)	93	1.1	***
(16.0, 18.0)	44	.5	*
(18.0, 20.0)	34	.4	*
(20.0, 22.0)	23	.3	*
(22.0, 24.0)	30	.4	*
(24.0, 26.0)	22	.3	*
(26.0, 28.0)	10	.1	
(28.0, 30.0)	7	.1	

P(793; 80M) – RESIDUALS
POSITION 53.628 N 55.832 W

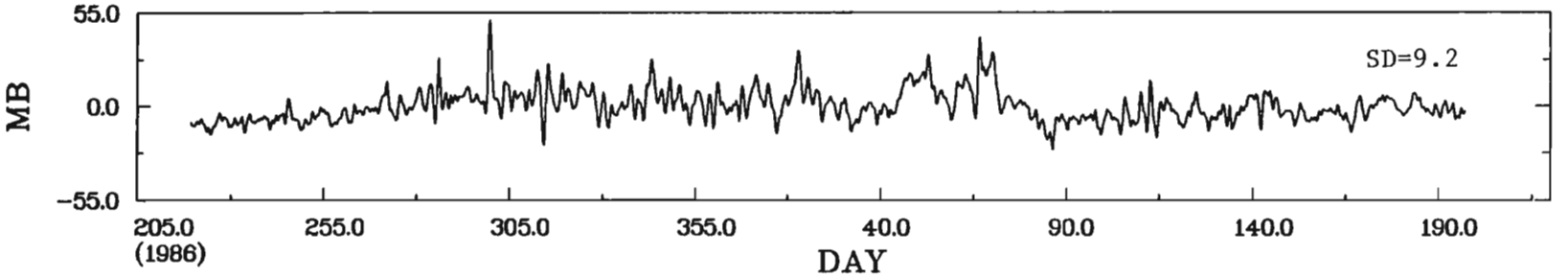

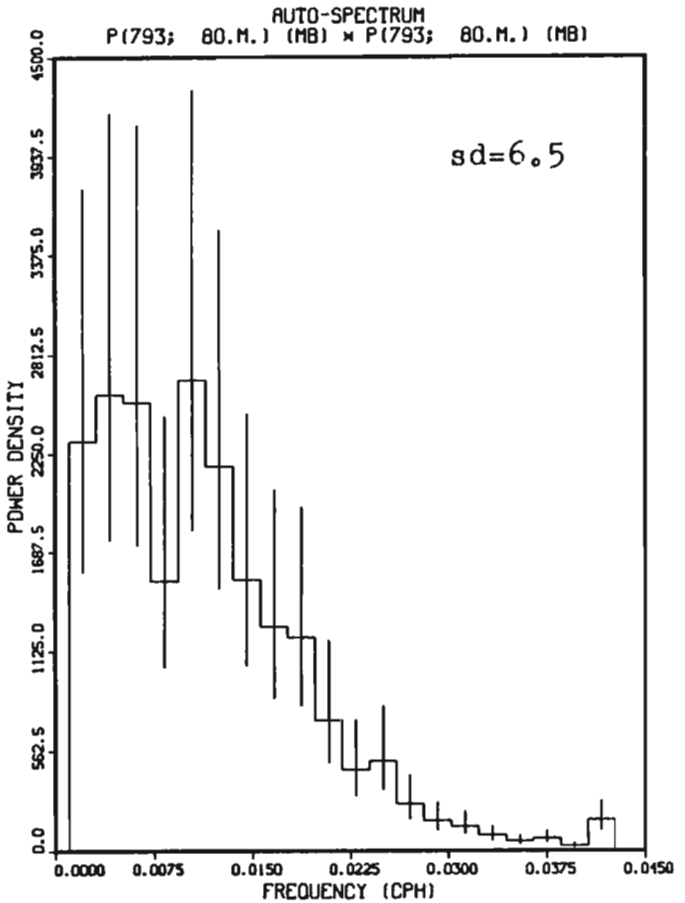

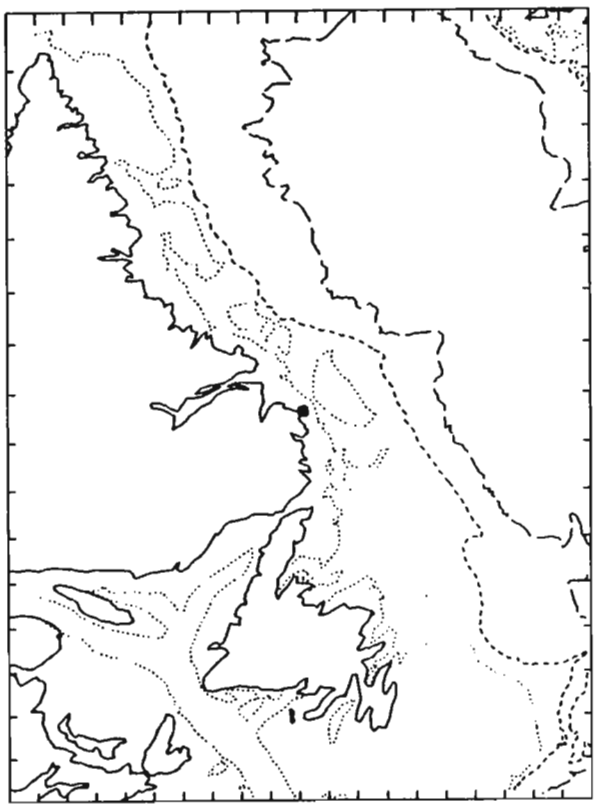

HISTOGRAM OF P(793; 80M) TIDAL RESIDUALS (MB)
HAMILTON BANK
CRUISE 86021. STATION 793. LAT 53.6277 LONG 55.8323
INSTRUMENT BOTTOM DEPTH 80.0 METRES
SAMPLED EACH 3600. SECS START TIME 1: 0: 0 Z 7/ 8/1986

TOTAL NO. OF SAMPLES 8236
NO. OUT OF RANGE 0

BAND	NUMBER	PER CENT	
(-26.0, -24.0)	8	.1	
(-24.0, -22.0)	11	.1	*
(-22.0, -20.0)	6	.1	
(-20.0, -18.0)	31	.4	**
(-18.0, -16.0)	48	.6	***
(-16.0, -14.0)	104	1.3	******
(-14.0, -12.0)	228	2.8	**********
(-12.0, -10.0)	437	5.3	**********
(-10.0, -8.0)	623	7.6	**********
(-8.0, -6.0)	760	9.2	**********
(-6.0, -4.0)	743	9.0	**********
(-4.0, -2.0)	857	10.4	**********
(-2.0, 0.0)	778	9.4	**********
(0.0, 2.0)	676	8.2	**********
(2.0, 4.0)	584	7.1	**********
(4.0, 6.0)	581	7.1	**********
(6.0, 8.0)	412	5.0	**********
(8.0, 10.0)	312	3.8	**********
(10.0, 12.0)	237	2.9	**********
(12.0, 14.0)	212	2.6	**********
(14.0, 16.0)	145	1.8	********
(16.0, 18.0)	107	1.3	******
(18.0, 20.0)	84	1.0	*****
(20.0, 22.0)	53	.6	***
(22.0, 24.0)	47	.6	***
(24.0, 26.0)	27	.3	*
(26.0, 28.0)	31	.4	**
(28.0, 30.0)	20	.2	*
(30.0, 32.0)	21	.3	*
(32.0, 34.0)	20	.2	*
(34.0, 36.0)	3	.0	
(36.0, 38.0)	3	.0	
(38.0, 40.0)	5	.1	
(40.0, 42.0)	6	.1	
(42.0, 44.0)	4	.0	
(44.0, 46.0)	2	.0	
(46.0, 48.0)	2	.0	
(48.0, 50.0)	3	.0	

P(789; 200M) – RESIDUALS
POSITION 53.733 N 55.447 W

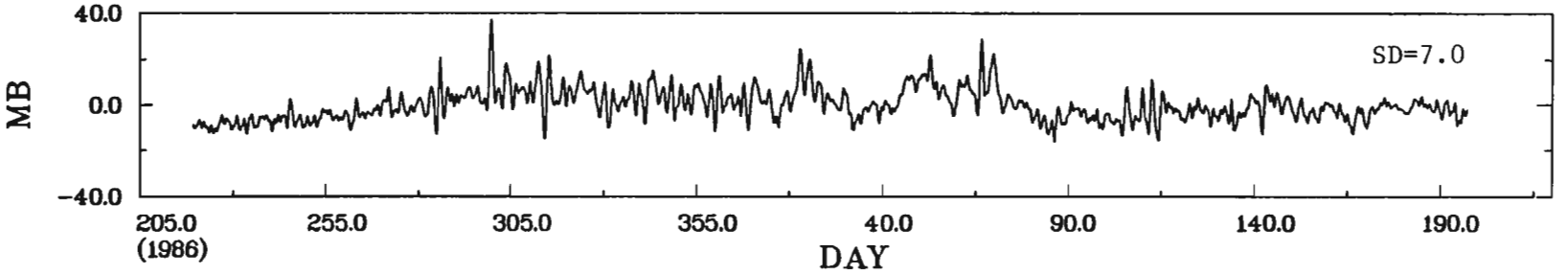

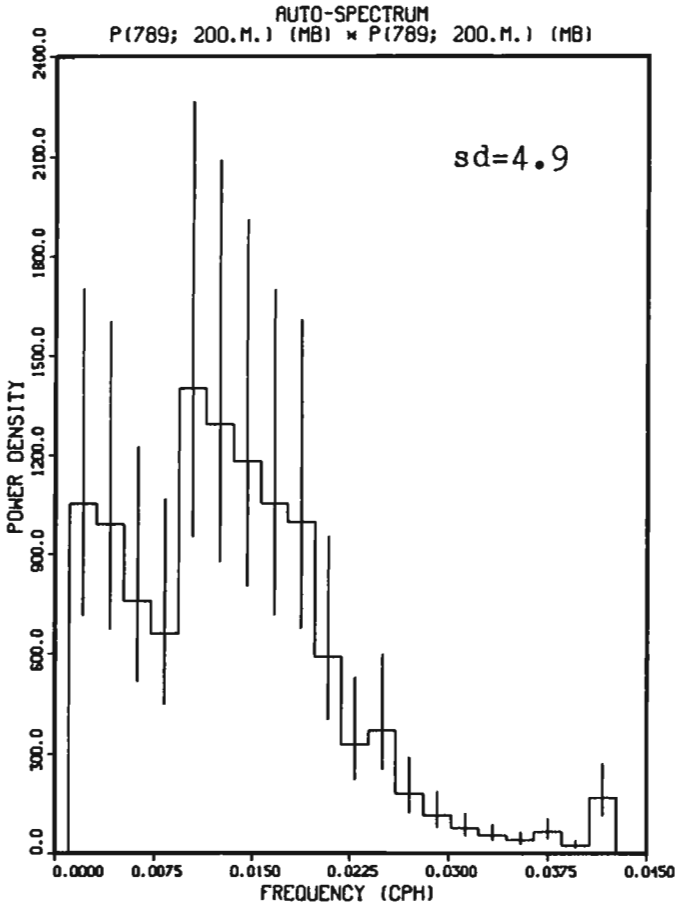

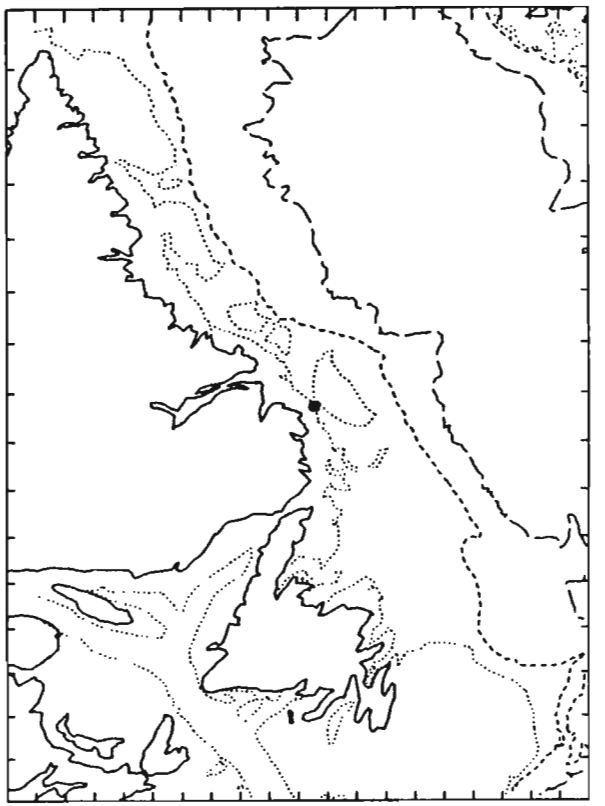

```
HISTOGRAM OF P(789; 200M)      TIDAL RESIDUALS  (MB)
 HAMILTON BANK
 CRUISE    86021.   STATION      789.    LAT   53.7332    LONG   55.4467
 INSTRUMENT              BOTTOM DEPTH  200.0 METRES
 SAMPLED EACH     3600. SECS      START TIME   1: 0: 0 Z    7/ 8/1986

TOTAL NO. OF SAMPLES   8239
NO. OUT OF RANGE          0


        BAND        NUMBER  PER
                            CENT


    (-18.0, -16.0)      5     .1
    (-16.0, -14.0)     24     .3 *
    (-14.0, -12.0)     91    1.1 ****
    (-12.0, -10.0)    257    3.1 ************
    (-10.0,  -8.0)    488    5.9 **********************
    ( -8.0,  -6.0)    715    8.7 ********************************
    ( -6.0,  -4.0)    880   10.7 ****************************************
    ( -4.0,  -2.0)    984   11.9 ********************************************
    ( -2.0,   0.0)   1084   13.2 ************************************************
    (  0.0,   2.0)    969   11.8 *******************************************
    (  2.0,   4.0)    696    8.4 ********************************
    (  4.0,   6.0)    578    7.0 **************************
    (  6.0,   8.0)    460    5.6 *********************
    (  8.0,  10.0)    339    4.1 ***************
    ( 10.0,  12.0)    225    2.7 **********
    ( 12.0,  14.0)    171    2.1 ********
    ( 14.0,  16.0)     73     .9 ***
    ( 16.0,  18.0)     48     .6 **
    ( 18.0,  20.0)     52     .6 **
    ( 20.0,  22.0)     36     .4 **
    ( 22.0,  24.0)     24     .3 *
    ( 24.0,  26.0)     13     .2 *
    ( 26.0,  28.0)      5     .1
    ( 28.0,  30.0)      8     .1
    ( 30.0,  32.0)      2     .0
    ( 32.0,  34.0)      2     .0
    ( 34.0,  36.0)      4     .0
    ( 36.0,  38.0)      6     .1
```

P(794; 153M) – RESIDUALS
POSITION 53.844 N 55.184 W

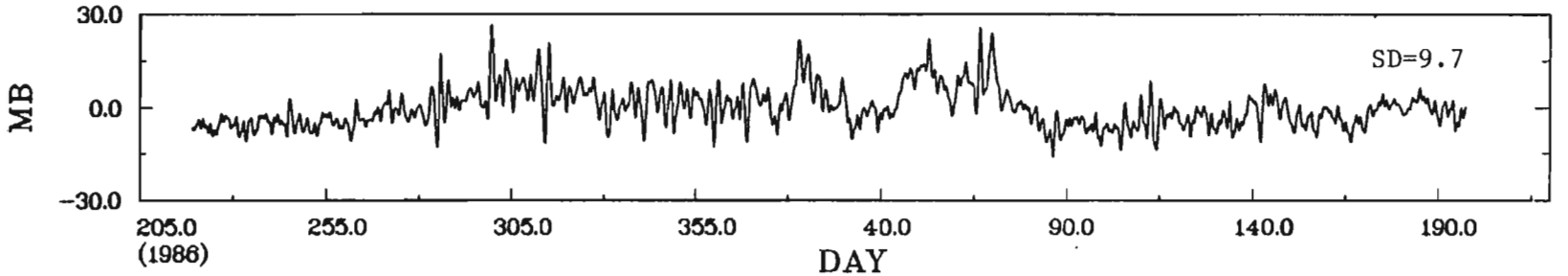

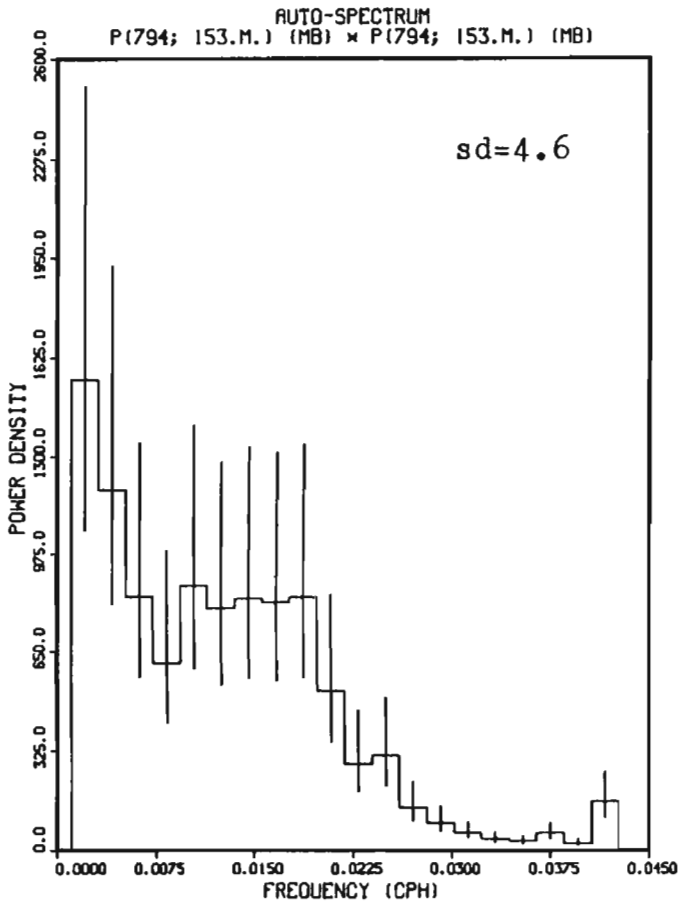

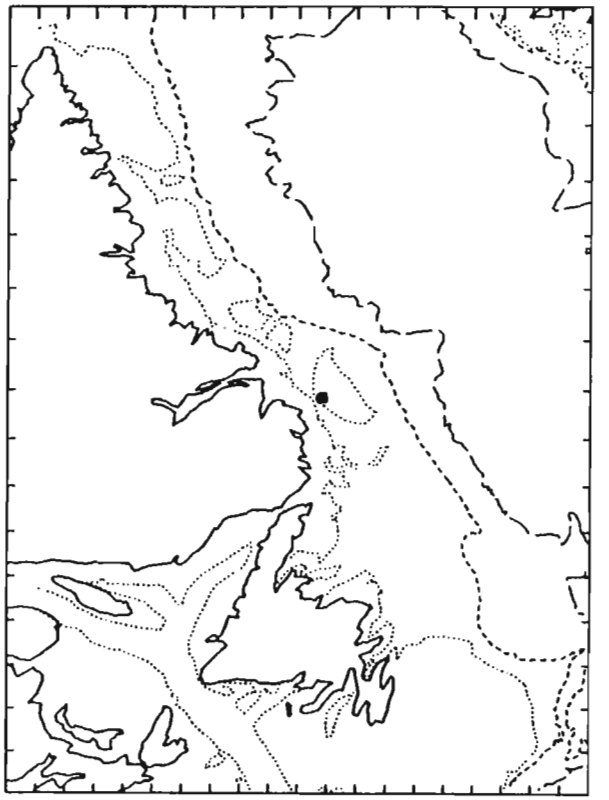

```
HISTOGRAM OF P(794; 153M)      TIDAL RESIDUALS   (MB)
 HAMILTON BANK
 CRUISE    86021.   STATION      794.    LAT   53.8438    LONG   55.1843
 INSTRUMENT              BOTTOM DEPTH  153.0 METRES
 SAMPLED EACH     3600. SECS      START TIME   1: 0: 0 Z    7/ 8/1986

TOTAL NO. OF SAMPLES   8242
NO. OUT OF RANGE          0


        BAND        NUMBER  PER
                            CENT


    (-18.0, -16.0)      3     .0
    (-16.0, -14.0)     13     .2 *
    (-14.0, -12.0)     51     .6 **
    (-12.0, -10.0)    141    1.7 ******
    (-10.0,  -8.0)    392    4.8 ****************
    ( -8.0,  -6.0)    760    9.2 ********************************
    ( -6.0,  -4.0)   1016   12.3 *******************************************
    ( -4.0,  -2.0)   1121   13.6 ************************************************
    ( -2.0,   0.0)   1080   13.1 *********************************************
    (  0.0,   2.0)    998   12.1 *******************************************
    (  2.0,   4.0)    789    9.6 *********************************
    (  4.0,   6.0)    568    6.9 ************************
    (  6.0,   8.0)    412    5.0 *****************
    (  8.0,  10.0)    350    4.2 ***************
    ( 10.0,  12.0)    183    2.2 ********
    ( 12.0,  14.0)    127    1.5 *****
    ( 14.0,  16.0)     71     .9 ***
    ( 16.0,  18.0)     53     .6 **
    ( 18.0,  20.0)     37     .4 **
    ( 20.0,  22.0)     33     .4 *
    ( 22.0,  24.0)     22     .3 *
    ( 24.0,  26.0)     14     .2 *
    ( 26.0,  28.0)      8     .1
```

P(792; 200M) - RESIDUALS
POSITION 53.726 N 53.618 W

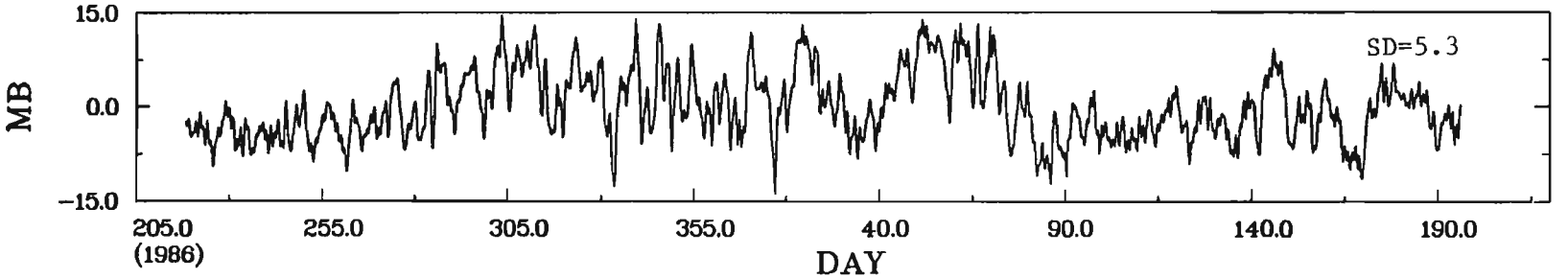

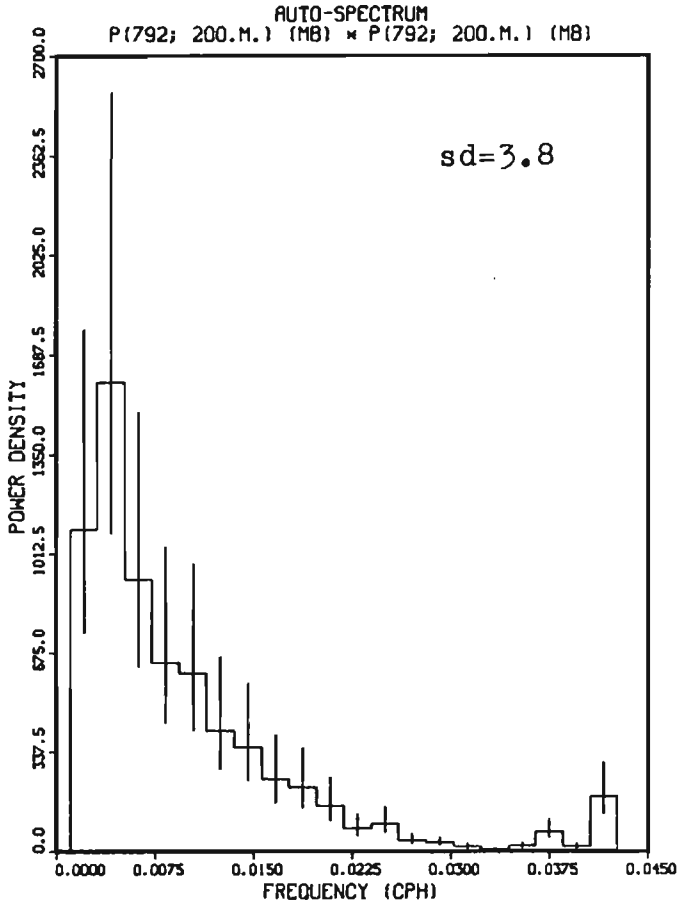

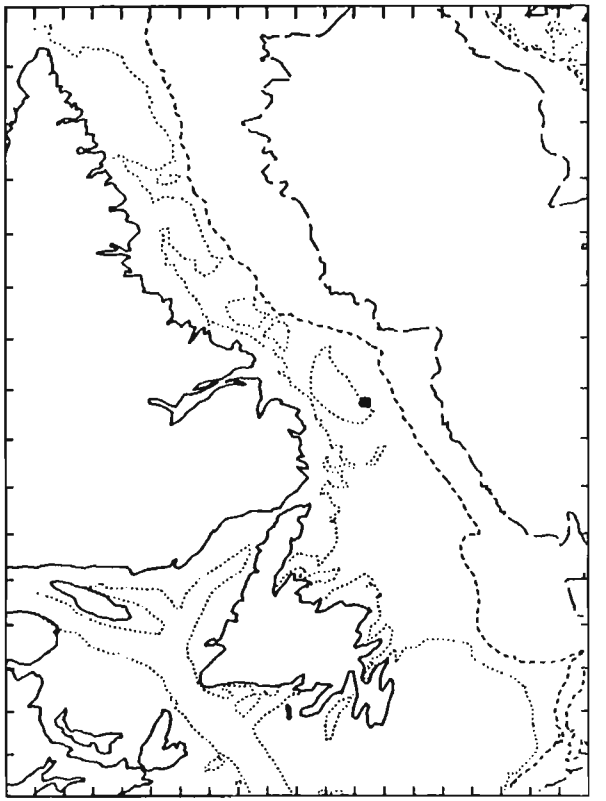

```
HISTOGRAM OF P(792; 200M)      TIDAL RESIDUALS  (MB)
 HAMILTON BANK
 CRUISE    86021.   STATION      792.    LAT   53.7258    LONG   53.6178
 INSTRUMENT              BOTTOM DEPTH  200.0 METRES
 SAMPLED EACH     3600. SECS      START TIME   1: 0: 0 Z    6/ 8/1986

TOTAL NO. OF SAMPLES   8237
NO. OUT OF RANGE          0


        BAND        NUMBER  PER
                            CENT


    (-14.0, -12.0)     25     .3 *
    (-12.0, -10.0)     80    1.0 ***
    (-10.0,  -8.0)    191    2.3 *******
    ( -8.0,  -6.0)    649    7.9 *************************
    ( -6.0,  -4.0)   1088   13.2 *******************************************
    ( -4.0,  -2.0)   1268   15.4 ************************************************
    ( -2.0,   0.0)   1222   14.8 ***********************************************
    (  0.0,   2.0)   1076   13.1 *****************************************
    (  2.0,   4.0)    844   10.2 ********************************
    (  4.0,   6.0)    524    6.4 ********************
    (  6.0,   8.0)    491    6.0 *******************
    (  8.0,  10.0)    370    4.5 **************
    ( 10.0,  12.0)    276    3.4 ***********
    ( 12.0,  14.0)    122    1.5 *****
    ( 14.0,  16.0)     11     .1
```

P(791;1007M) - RESIDUALS
POSITION 54.029 N 52.778 W

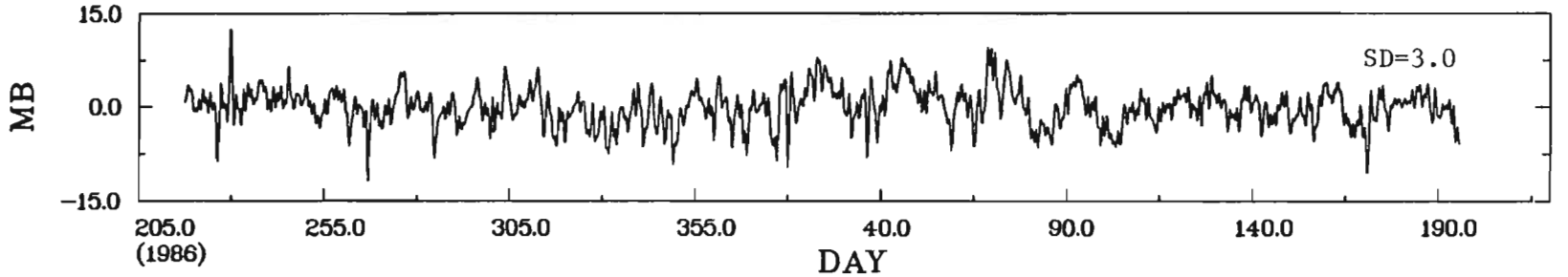

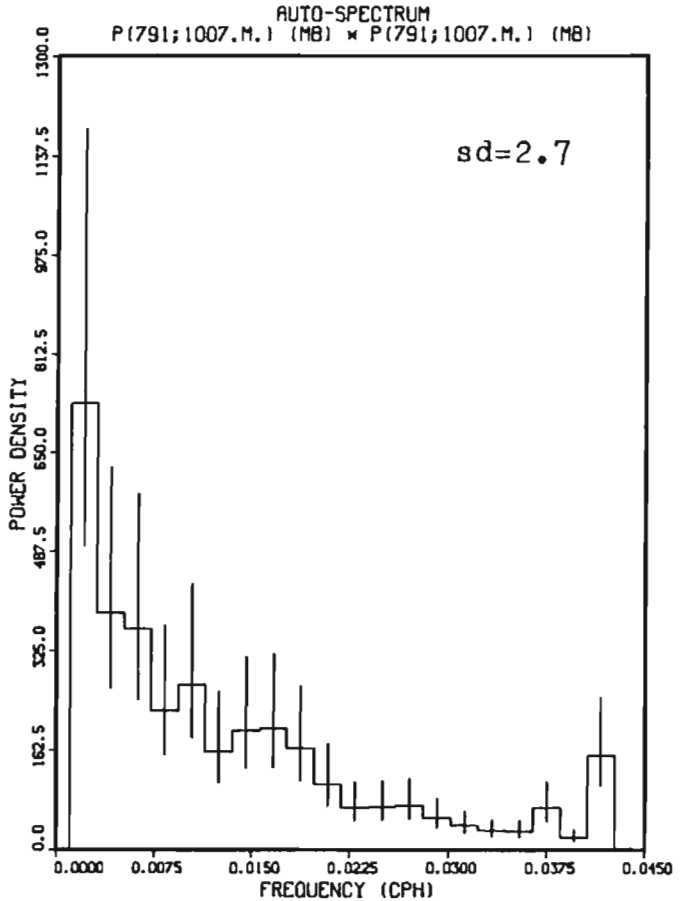

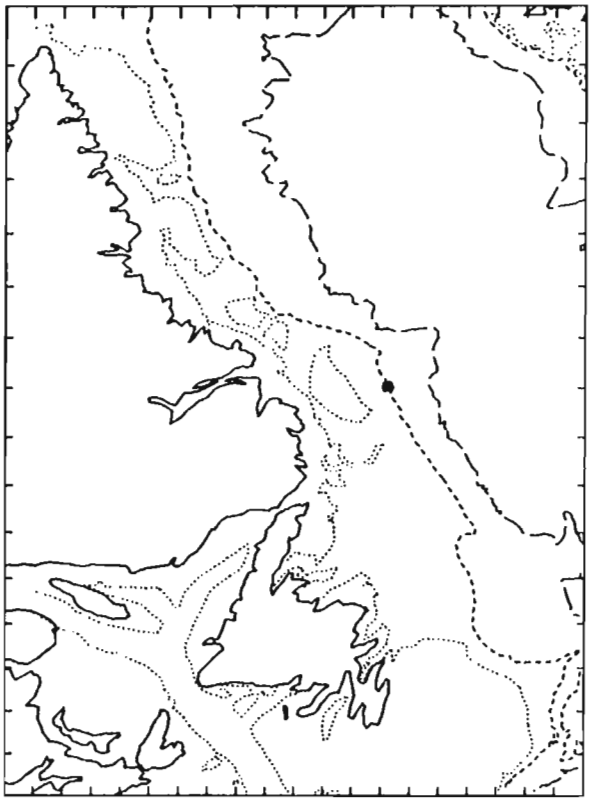

```
HISTOGRAM OF P(791;1007M)      TIDAL RESIDUALS  (MB)
 HAMILTON BANK
 CRUISE    86021.   STATION      791.    LAT   54.0292    LONG   52.7777
 INSTRUMENT              BOTTOM DEPTH 1007.0 METRES
 SAMPLED EACH     3600. SECS      START TIME   1: 0: 0 Z    5/ 8/1986

TOTAL NO. OF SAMPLES   8244
NO. OUT OF RANGE          0


        BAND        NUMBER  PER
                            CENT


    (-14.0, -12.0)      3     .0
    (-12.0, -10.0)     15     .2
    (-10.0,  -8.0)     50     .6 *
    ( -8.0,  -6.0)    177    2.1 ****
    ( -6.0,  -4.0)    569    6.9 ************
    ( -4.0,  -2.0)   1013   12.3 *********************
    ( -2.0,   0.0)   2109   25.6 ********************************************
    (  0.0,   2.0)   2327   28.2 ************************************************
    (  2.0,   4.0)   1310   15.9 ***************************
    (  4.0,   6.0)    455    5.5 *********
    (  6.0,   8.0)    169    2.0 ****
    (  8.0,  10.0)     35     .4 *
    ( 10.0,  12.0)      5     .1
    ( 12.0,  14.0)      7     .1
```

P(790;2480M) - RESIDUALS
POSITION 54.175 N 52.135 W

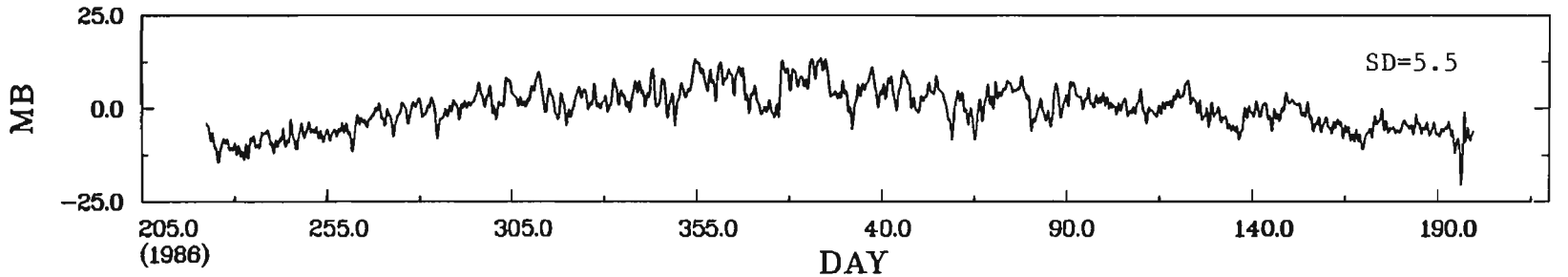

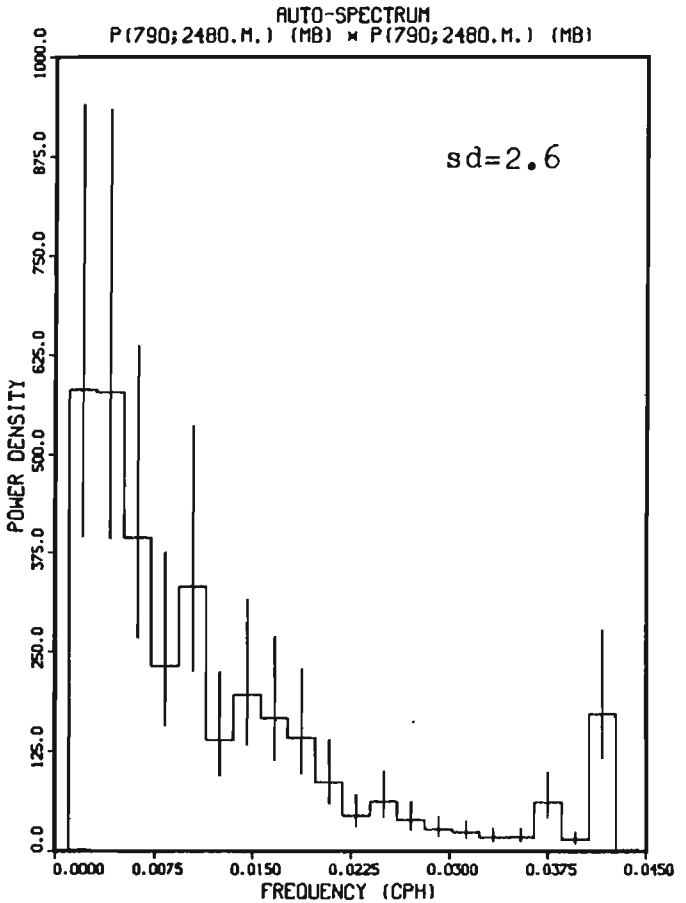

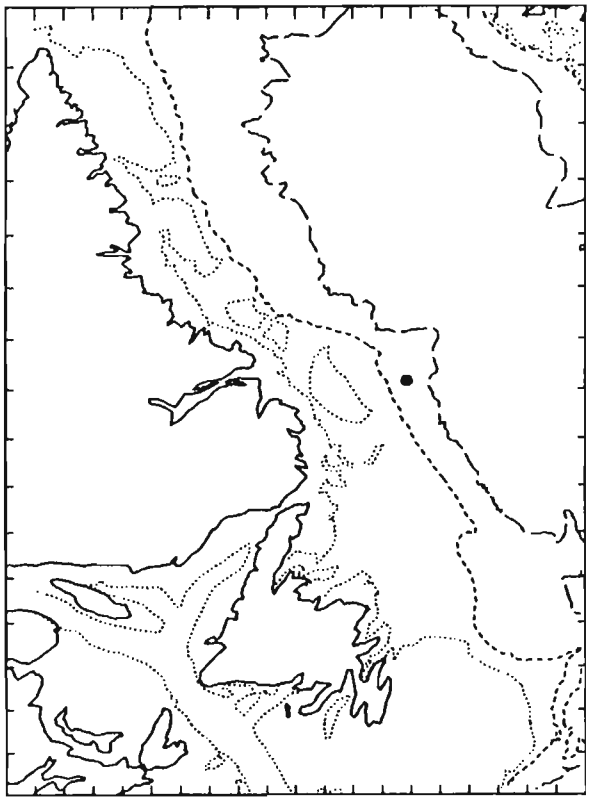

```
HISTOGRAM OF P(790;2480M)      TIDAL RESIDUALS  (MB)
 HAMILTON BANK
 CRUISE    86021.   STATION      790.    LAT   54.1748    LONG   52.1345
 INSTRUMENT              BOTTOM DEPTH 2480.0 METRES
 SAMPLED EACH     3600. SECS      START TIME   1: 0: 0 Z   10/ 8/1986

TOTAL NO. OF SAMPLES   8225
NO. OUT OF RANGE          0


        BAND        NUMBER  PER
                            CENT


    (-22.0, -20.0)      4     .0
    (-20.0, -18.0)      5     .1
    (-18.0, -16.0)      3     .0
    (-16.0, -14.0)     12     .1
    (-14.0, -12.0)     58     .7 **
    (-12.0, -10.0)    200    2.4 *******
    (-10.0,  -8.0)    345    4.2 ************
    ( -8.0,  -6.0)    612    7.4 **********************
    ( -6.0,  -4.0)    814    9.9 ****************************
    ( -4.0,  -2.0)    798    9.7 ***************************
    ( -2.0,   0.0)   1007   12.2 ************************************
    (  0.0,   2.0)   1342   16.3 ************************************************
    (  2.0,   4.0)   1079   13.1 ***************************************
    (  4.0,   6.0)    781    9.5 ***************************
    (  6.0,   8.0)    559    6.8 *******************
    (  8.0,  10.0)    297    3.6 ***********
    ( 10.0,  12.0)    197    2.4 *******
    ( 12.0,  14.0)    112    1.4 ****
```

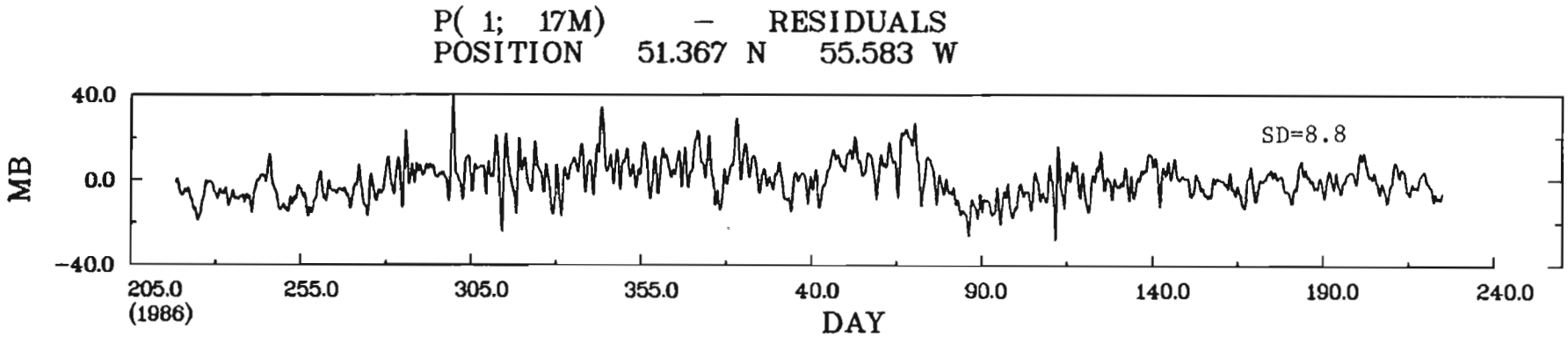
P(1; 17M) – RESIDUALS
POSITION 51.367 N 55.583 W
MB
40.0
0.0
-40.0
SD=8.8
205.0
(1986)
255.0
305.0
355.0
40.0
90.0
140.0
190.0
240.0
DAY

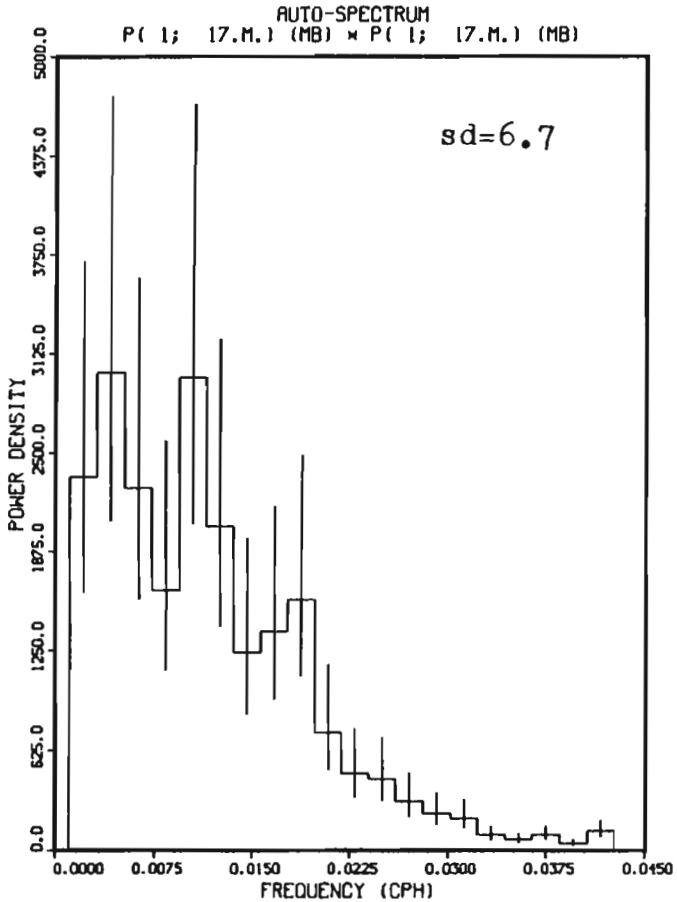
AUTO-SPECTRUM
P(1; 17.M.) (MB) × P(1; 17.M.) (MB)
sd=6.7
POWER DENSITY
0.0
625.0
1250.0
1875.0
2500.0
3125.0
3750.0
4375.0
5000.0
0.0000
0.0075
0.0150
0.0225
0.0300
0.0375
0.0450
FREQUENCY (CPH)

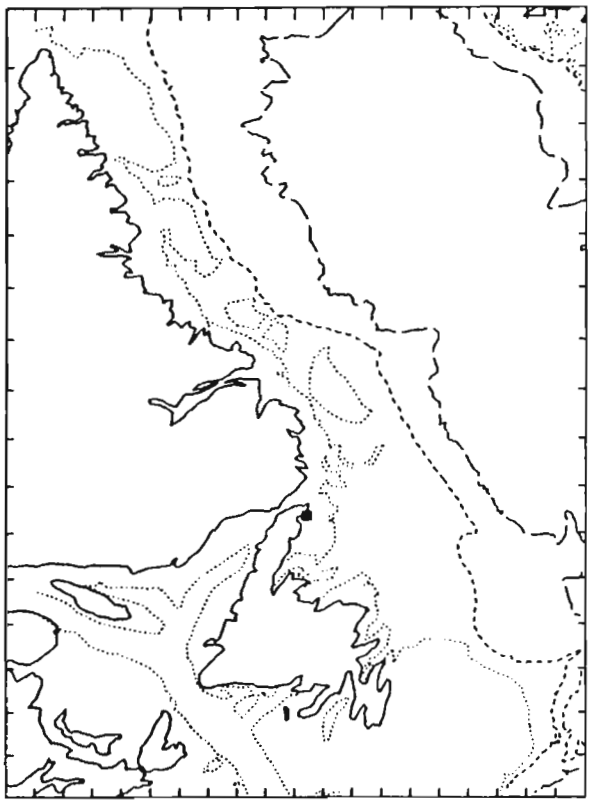

HISTOGRAM OF P(1; 17M) TIDAL RESIDUALS (MB)
ST. ANTHONY'S
CRUISE 86023. STATION 1. LAT 51.3667 LONG 55.5833
INSTRUMENT BOTTOM DEPTH 17.0 METRES
SAMPLED EACH 3600. SECS START TIME 1: 0: 0 Z 6/ 8/1986

TOTAL NO. OF SAMPLES 8929
NO. OUT OF RANGE 16

BAND	NUMBER	PER CENT	
(-30.0, -28.0)	4	.0	
(-28.0, -26.0)	5	.1	
(-26.0, -24.0)	15	.2	*
(-24.0, -22.0)	11	.1	*
(-22.0, -20.0)	16	.2	*
(-20.0, -18.0)	31	.3	**
(-18.0, -16.0)	90	1.0	*****
(-16.0, -14.0)	204	2.3	**********
(-14.0, -12.0)	306	3.4	**********
(-12.0, -10.0)	280	3.1	**********
(-10.0, -8.0)	564	6.3	**********
(-8.0, -6.0)	660	7.4	**********
(-6.0, -4.0)	813	9.1	**********
(-4.0, -2.0)	715	8.0	**********
(-2.0, 0.0)	789	8.8	**********
(0.0, 2.0)	882	9.9	**********
(2.0, 4.0)	821	9.2	**********
(4.0, 6.0)	630	7.1	**********
(6.0, 8.0)	560	6.3	**********
(8.0, 10.0)	398	4.5	**********
(10.0, 12.0)	361	4.0	**********
(12.0, 14.0)	220	2.5	**********
(14.0, 16.0)	125	1.4	*******
(16.0, 18.0)	117	1.3	******
(18.0, 20.0)	78	.9	****
(20.0, 22.0)	81	.9	****
(22.0, 24.0)	56	.6	***
(24.0, 26.0)	20	.2	*
(26.0, 28.0)	16	.2	*
(28.0, 30.0)	15	.2	*
(30.0, 32.0)	6	.1	
(32.0, 34.0)	9	.1	
(34.0, 36.0)	6	.1	
(36.0, 38.0)	2	.0	
(38.0, 40.0)	3	.0	
(40.0, 42.0)	4	.0	

P(796; 360M) – RESIDUALS
POSITION 51.665 N 52.994 W

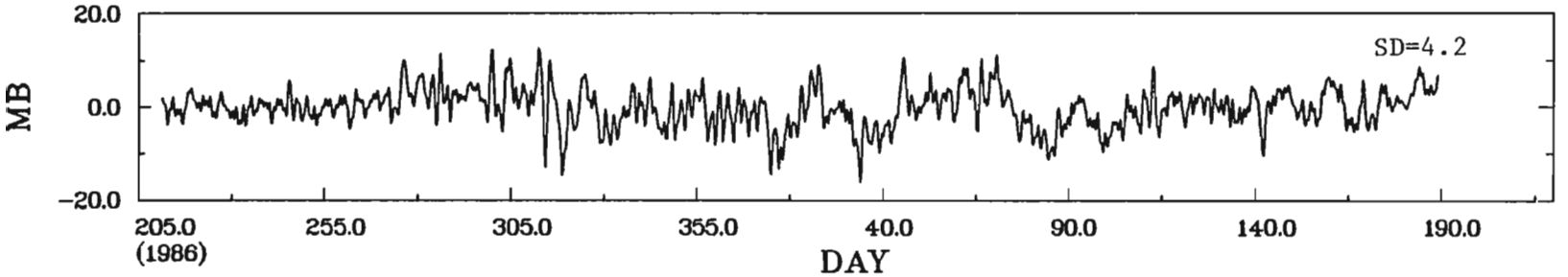

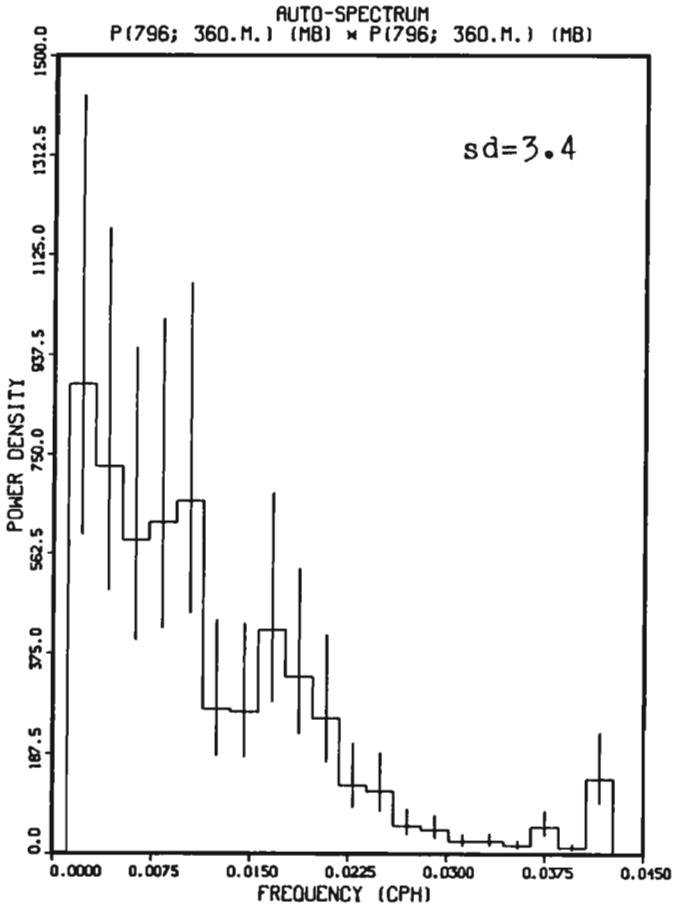

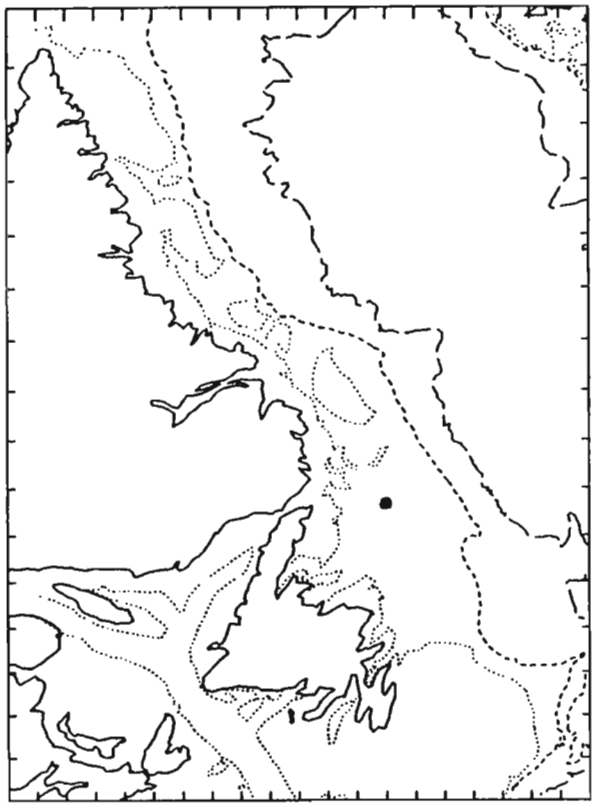

```
HISTOGRAM OF P(796; 360M)      TIDAL RESIDUALS  (MB)
 OFFSHORE ST. ANTHONY'S
 CRUISE    86021.   STATION      796.    LAT   51.6652    LONG   52.9937
 INSTRUMENT              BOTTOM DEPTH  360.0 METRES
 SAMPLED EACH     3600. SECS      START TIME   1: 0: 0 Z   30/ 7/1986

TOTAL NO. OF SAMPLES   8237
NO. OUT OF RANGE          0


        BAND        NUMBER  PER
                            CENT


    (-18.0, -16.0)      2     .0
    (-16.0, -14.0)     23     .3 *
    (-14.0, -12.0)     35     .4 *
    (-12.0, -10.0)     76     .9 **
    (-10.0,  -8.0)    169    2.1 ****
    ( -8.0,  -6.0)    399    4.8 **********
    ( -6.0,  -4.0)    591    7.2 ****************
    ( -4.0,  -2.0)   1171   14.2 ********************************
    ( -2.0,   0.0)   1563   19.0 ******************************************
    (  0.0,   2.0)   1855   22.5 ************************************************
    (  2.0,   4.0)   1281   15.6 ***********************************
    (  4.0,   6.0)    512    6.2 *************
    (  6.0,   8.0)    341    4.1 *********
    (  8.0,  10.0)    135    1.6 ****
    ( 10.0,  12.0)     69     .8 **
    ( 12.0,  14.0)     15     .2
```

P(3;COAST) - RESIDUALS
POSITION 47.467 N 52.767 W

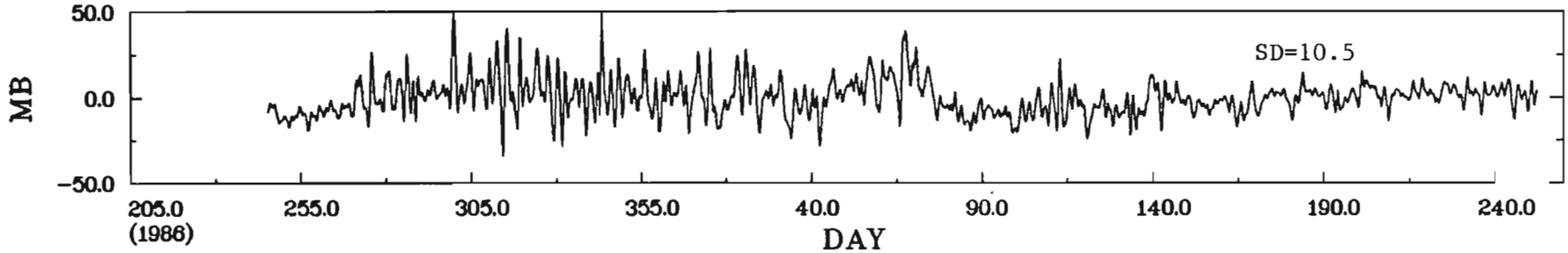

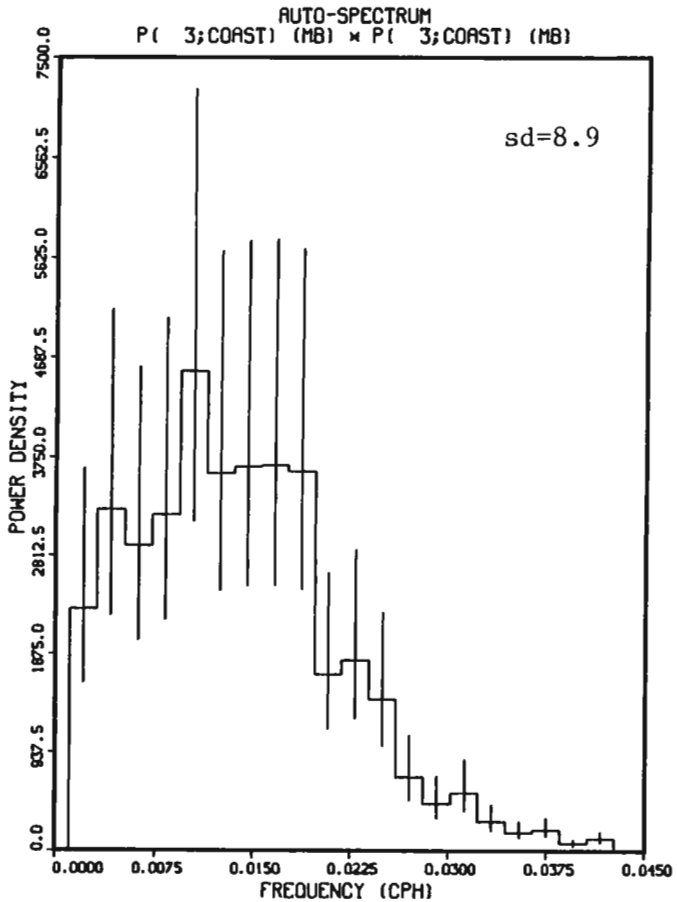

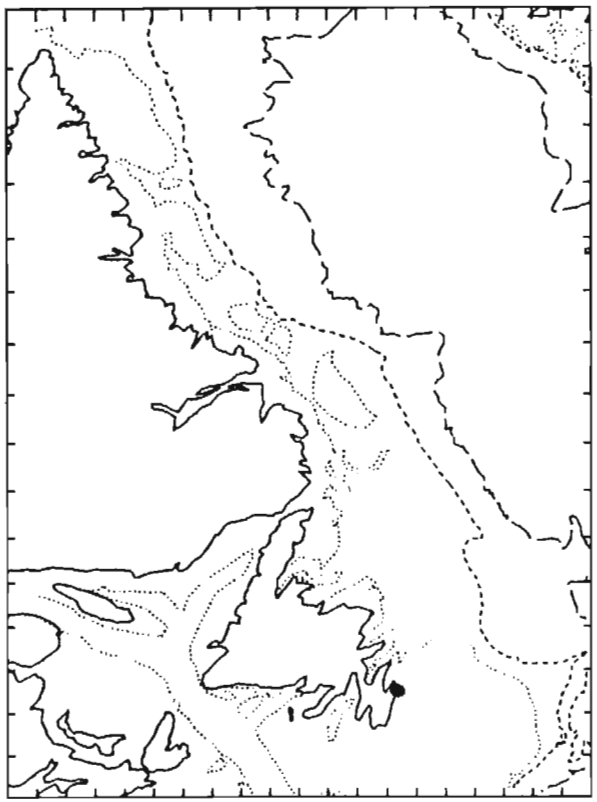

```
HISTOGRAM OF P(  3;COAST)      TIDAL RESIDUALS   (MB)
 GRAND BANK
 CRUISE    99999.   STATION        3.    LAT   47.4667    LONG   52.7667
 INSTRUMENT              BOTTOM DEPTH    8.2 METRES
 SAMPLED EACH     3600. SECS      START TIME   1: 0: 0 Z    2/ 9/1986

TOTAL NO. OF SAMPLES   8936
NO. OUT OF RANGE          0


        BAND        NUMBER  PER
                            CENT


    (-36.0, -34.0)      2     .0
    (-34.0, -32.0)      4     .0
    (-32.0, -30.0)      3     .0
    (-30.0, -28.0)     12     .1 *
    (-28.0, -26.0)      9     .1
    (-26.0, -24.0)     15     .2 *
    (-24.0, -22.0)     35     .4 **
    (-22.0, -20.0)     59     .7 ***
    (-20.0, -18.0)    112    1.3 ******
    (-18.0, -16.0)    176    2.0 **********
    (-16.0, -14.0)    183    2.0 **********
    (-14.0, -12.0)    314    3.5 *****************
    (-12.0, -10.0)    485    5.4 ***************************
    (-10.0,  -8.0)    471    5.3 **************************
    ( -8.0,  -6.0)    622    7.0 ***********************************
    ( -6.0,  -4.0)    734    8.2 *****************************************
    ( -4.0,  -2.0)    675    7.6 **************************************
    ( -2.0,   0.0)    723    8.1 ****************************************
    (  0.0,   2.0)    882    9.9 ***************************************************
    (  2.0,   4.0)    722    8.1 ****************************************
    (  4.0,   6.0)    590    6.6 *********************************
    (  6.0,   8.0)    494    5.5 ***************************
    (  8.0,  10.0)    352    3.9 *******************
    ( 10.0,  12.0)    316    3.5 ******************
    ( 12.0,  14.0)    195    2.2 **********
    ( 14.0,  16.0)    155    1.7 *********
    ( 16.0,  18.0)    114    1.3 ******
    ( 18.0,  20.0)     82     .9 *****
    ( 20.0,  22.0)     65     .7 ****
    ( 22.0,  24.0)     81     .9 ****
    ( 24.0,  26.0)     63     .7 ***
    ( 26.0,  28.0)     43     .5 **
    ( 28.0,  30.0)     36     .4 **
    ( 30.0,  32.0)     17     .2 *
    ( 32.0,  34.0)     11     .1 *
    ( 34.0,  36.0)     28     .3 **
    ( 36.0,  38.0)     14     .2 *
    ( 38.0,  40.0)     14     .2 *
    ( 40.0,  42.0)      8     .1
    ( 42.0,  44.0)      3     .0
    ( 44.0,  46.0)      4     .0
    ( 46.0,  48.0)      5     .1
    ( 48.0,  50.0)      8     .1
```

P(780; 183M) - RESIDUALS
POSITION 47.402 N 51.802 W

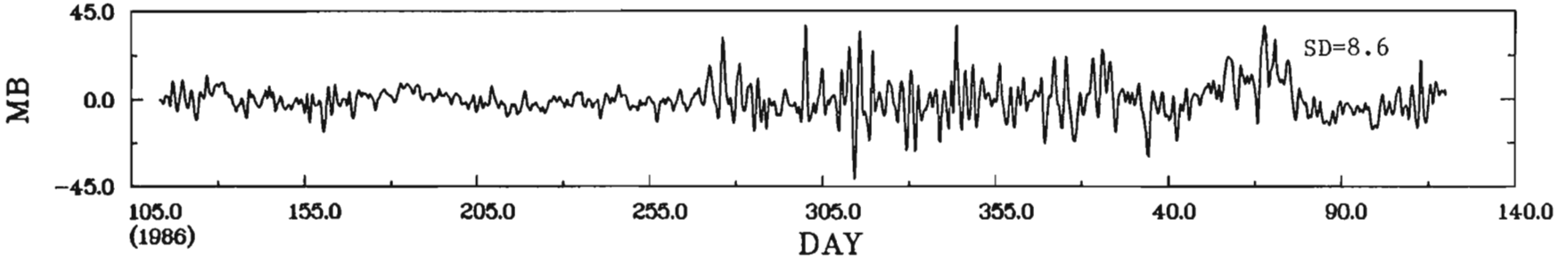

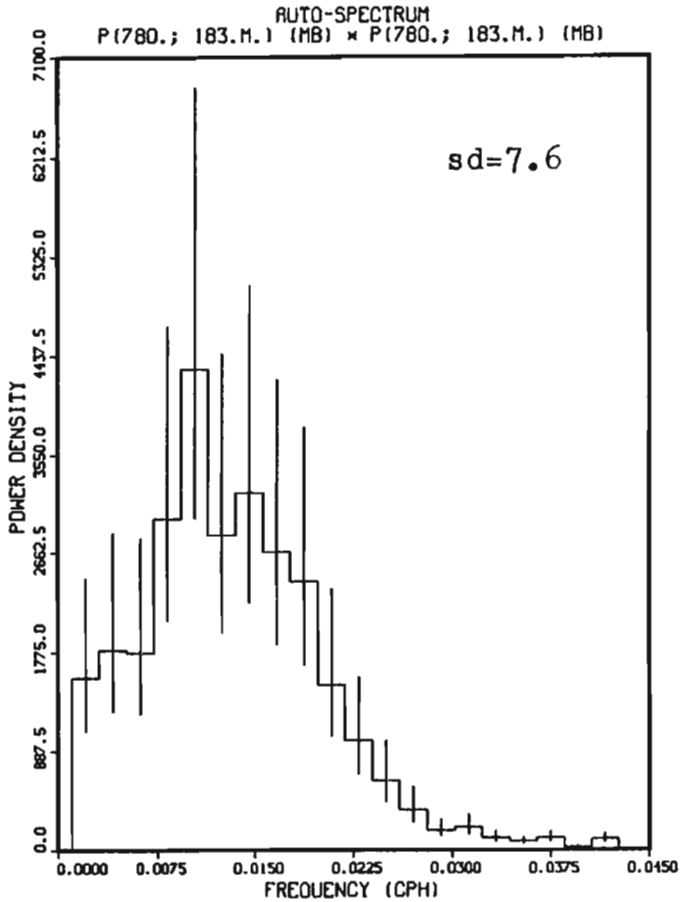

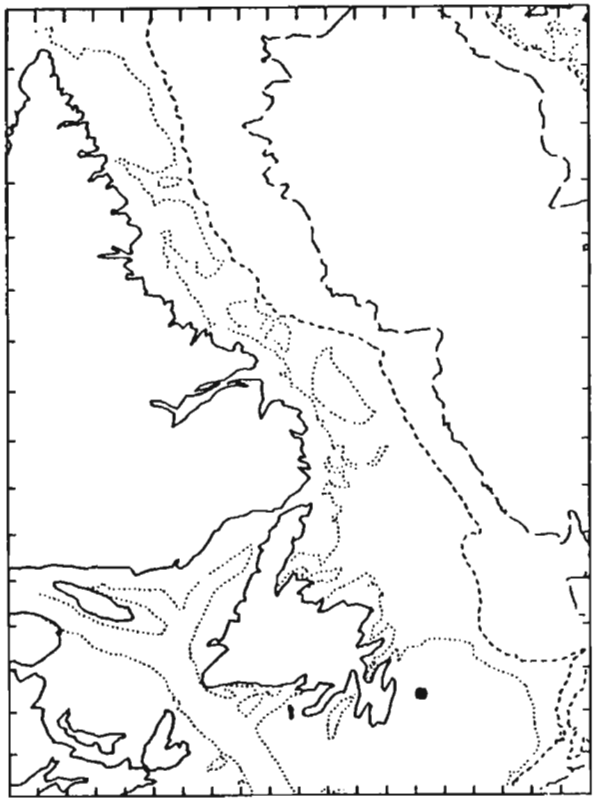

HISTOGRAM OF P(780; 183M) TIDAL RESIDUALS (MB)
GRAND BANK
CRUISE 86005. STATION 780. LAT 47.4018 LONG 51.8018
INSTRUMENT BOTTOM DEPTH 183.1 METRES
SAMPLED EACH 3600. SECS START TIME 1: 0: 0 Z 23/ 4/1986

TOTAL NO. OF SAMPLES 8932
NO. OUT OF RANGE 0

BAND	NUMBER	PER CENT	
(-42.0, -40.0)	6	.1	
(-40.0, -38.0)	3	.0	
(-38.0, -36.0)	2	.0	
(-36.0, -34.0)	2	.0	
(-34.0, -32.0)	1	.0	
(-32.0, -30.0)	2	.0	
(-30.0, -28.0)	12	.1	
(-28.0, -26.0)	14	.2	*
(-26.0, -24.0)	13	.1	
(-24.0, -22.0)	19	.2	*
(-22.0, -20.0)	52	.6	**
(-20.0, -18.0)	29	.3	*
(-18.0, -16.0)	54	.6	**
(-16.0, -14.0)	129	1.4	*****
(-14.0, -12.0)	176	2.0	*******
(-12.0, -10.0)	254	2.8	**********
(-10.0, -8.0)	347	3.9	**********
(-8.0, -6.0)	517	5.8	**********
(-6.0, -4.0)	740	8.3	**********
(-4.0, -2.0)	1202	13.5	**********
(-2.0, 0.0)	1143	12.8	**********
(0.0, 2.0)	1036	11.6	**********
(2.0, 4.0)	1046	11.7	**********
(4.0, 6.0)	552	6.2	**********
(6.0, 8.0)	434	4.9	**********
(8.0, 10.0)	308	3.4	**********
(10.0, 12.0)	170	1.9	*******
(12.0, 14.0)	120	1.3	*****
(14.0, 16.0)	105	1.2	****
(16.0, 18.0)	102	1.1	****
(18.0, 20.0)	75	.8	***
(20.0, 22.0)	91	1.0	***
(22.0, 24.0)	29	.3	*
(24.0, 26.0)	30	.3	*
(26.0, 28.0)	28	.3	*
(28.0, 30.0)	19	.2	*
(30.0, 32.0)	22	.2	*
(32.0, 34.0)	12	.1	
(34.0, 36.0)	12	.1	
(36.0, 38.0)	15	.2	*
(38.0, 40.0)	9	.1	

P(781; 98M) – RESIDUALS
POSITION 46.862 N 48.717 W

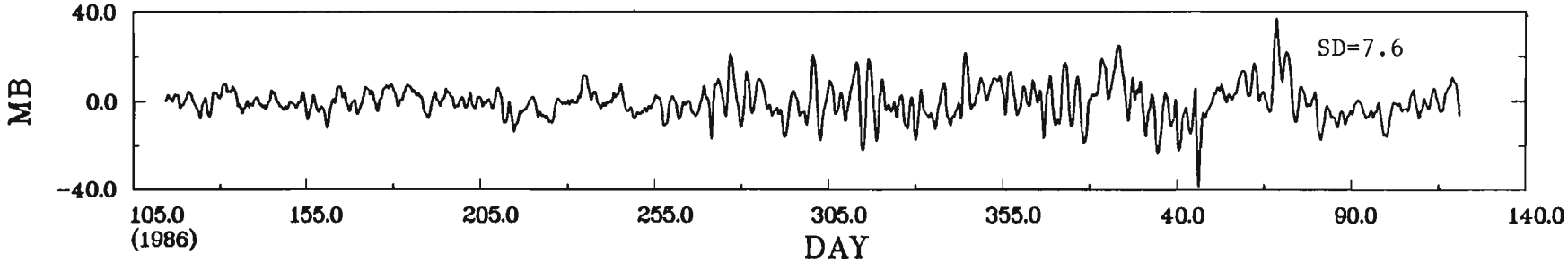

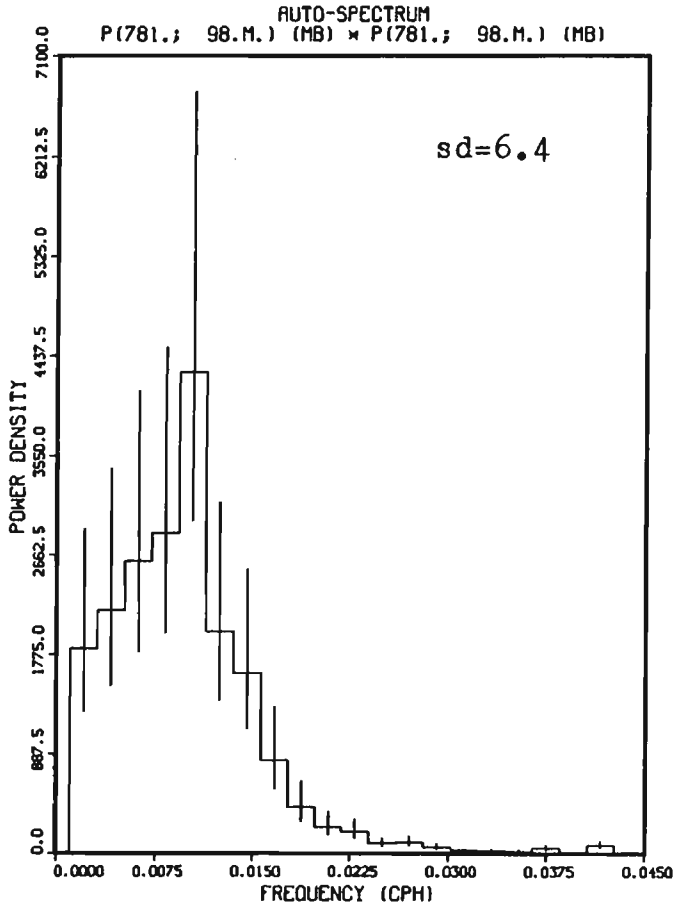

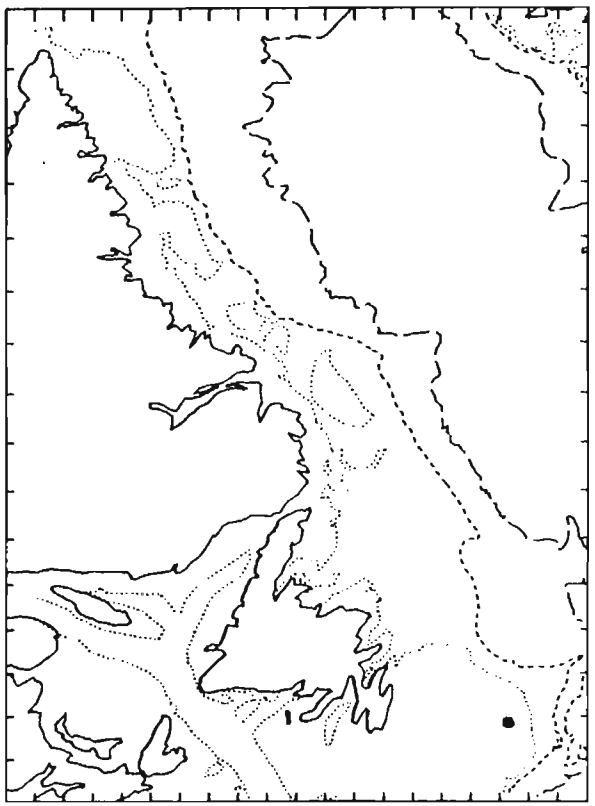

HISTOGRAM OF P(781; 98M) TIDAL RESIDUALS (MB)
GRAND BANK
CRUISE 86005. STATION 781. LAT 46.8618 LONG 48.7167
INSTRUMENT BOTTOM DEPTH 98.3 METRES
SAMPLED EACH 3600. SECS START TIME 1: 0: 0 Z 24/ 4/1986

TOTAL NO. OF SAMPLES 8932
NO. OUT OF RANGE 0

BAND	NUMBER	PER CENT	
(-40.0, -38.0)	5	.1	
(-38.0, -36.0)	4	.0	
(-36.0, -34.0)	2	.0	
(-34.0, -32.0)	3	.0	
(-32.0, -30.0)	2	.0	
(-30.0, -28.0)	3	.0	
(-28.0, -26.0)	2	.0	
(-26.0, -24.0)	1	.0	
(-24.0, -22.0)	22	.2	*
(-22.0, -20.0)	33	.4	*
(-20.0, -18.0)	34	.4	*
(-18.0, -16.0)	78	.9	***
(-16.0, -14.0)	124	1.4	*****
(-14.0, -12.0)	103	1.2	****
(-12.0, -10.0)	224	2.5	*********
(-10.0, -8.0)	315	3.5	**********
(-8.0, -6.0)	585	6.5	**********
(-6.0, -4.0)	860	9.6	**********
(-4.0, -2.0)	1002	11.2	**********
(-2.0, 0.0)	1253	14.0	**********
(0.0, 2.0)	1108	12.4	**********
(2.0, 4.0)	971	10.9	**********
(4.0, 6.0)	685	7.7	**********
(6.0, 8.0)	482	5.4	**********
(8.0, 10.0)	308	3.4	**********
(10.0, 12.0)	211	2.4	********
(12.0, 14.0)	128	1.4	*****
(14.0, 16.0)	69	.8	***
(16.0, 18.0)	113	1.3	****
(18.0, 20.0)	68	.8	***
(20.0, 22.0)	66	.7	***
(22.0, 24.0)	20	.2	*
(24.0, 26.0)	18	.2	*
(26.0, 28.0)	3	.0	
(28.0, 30.0)	4	.0	
(30.0, 32.0)	4	.0	
(32.0, 34.0)	5	.1	
(34.0, 36.0)	5	.1	
(36.0, 38.0)	9	.1	

P(820; 402M) – RESIDUALS
POSITION 46.420 N 47.274 W

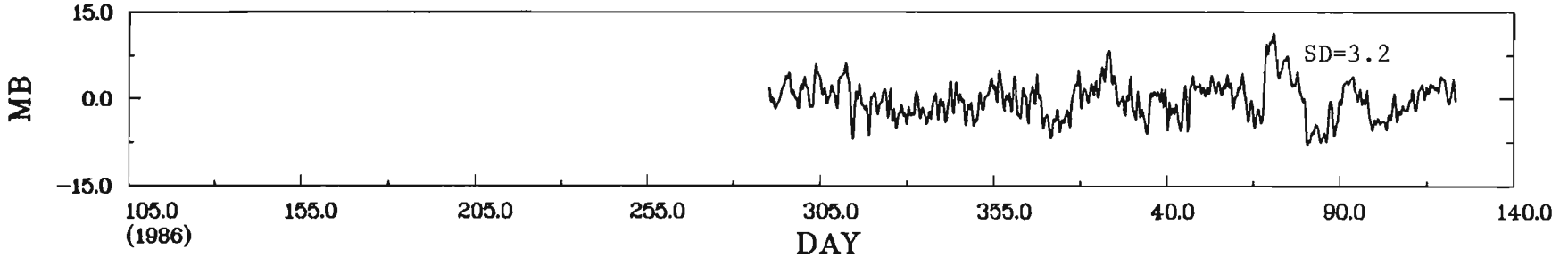

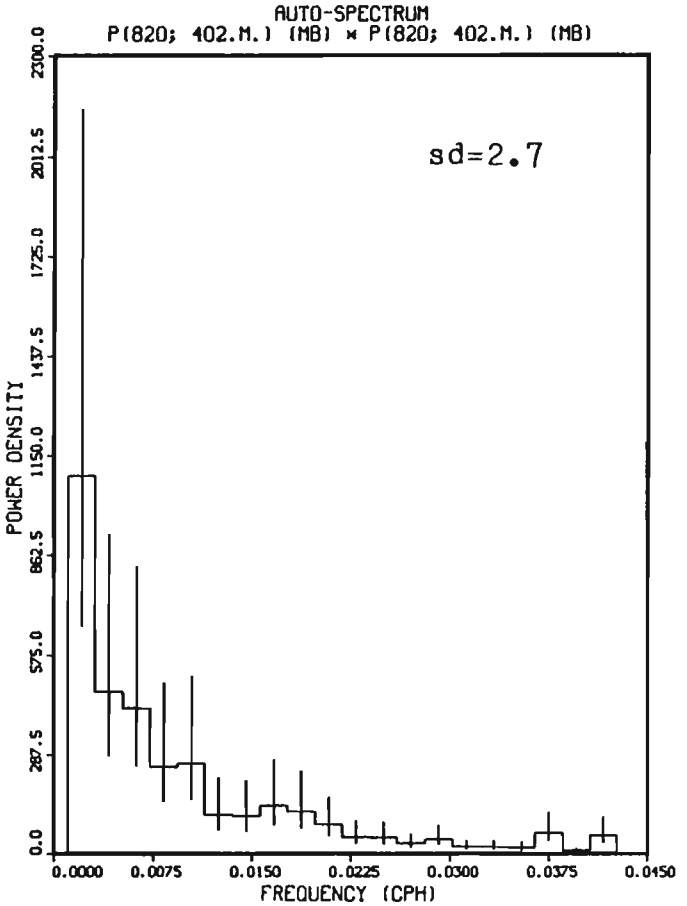

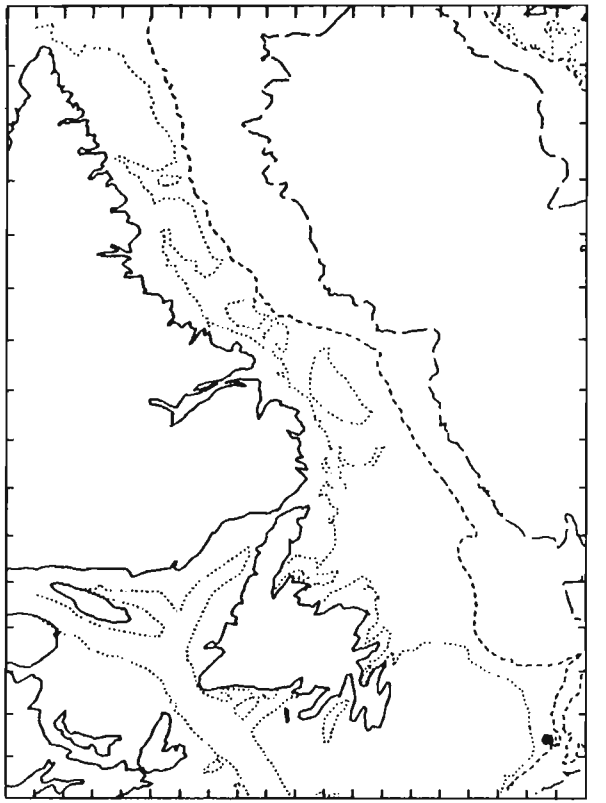

```
HISTOGRAM OF P(820; 402M)      TIDAL RESIDUALS  (MB)
 GRAND BANK
 CRUISE    86031.   STATION      820.    LAT   46.4198    LONG   47.2735
 INSTRUMENT              BOTTOM DEPTH  402.0 METRES
 SAMPLED EACH     3600. SECS      START TIME   1: 0: 0 Z   17/10/1986

TOTAL NO. OF SAMPLES   4758
NO. OUT OF RANGE          0


        BAND        NUMBER  PER
                            CENT


    (-10.0,  -8.0)      3     .1
    ( -8.0,  -6.0)    125    2.6 *****
    ( -6.0,  -4.0)    404    8.5 *****************
    ( -4.0,  -2.0)    791   16.6 **********************************
    ( -2.0,   0.0)   1028   21.6 *******************************************
    (  0.0,   2.0)   1191   25.0 **************************************************
    (  2.0,   4.0)    805   16.9 **********************************
    (  4.0,   6.0)    242    5.1 **********
    (  6.0,   8.0)     84    1.8 ***
    (  8.0,  10.0)     62    1.3 ***
    ( 10.0,  12.0)     23     .5 *
```

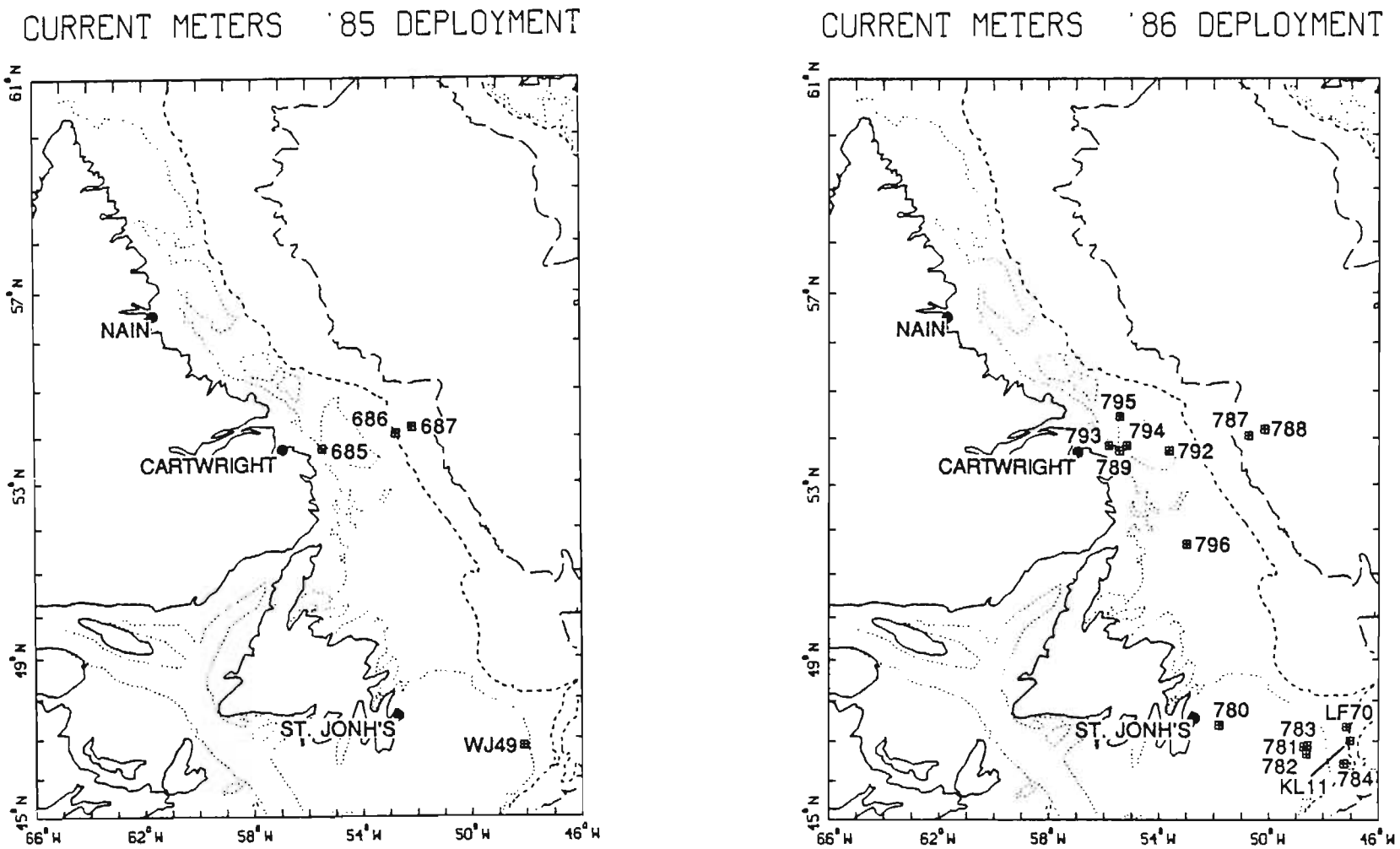

Figure 14. Locations of current meter moorings during 1985/86 and 1986/87. Isobaths are indicated by (·····) 200 m, (- - - -) 1000 m and (— —) 3000m.

CURRENT METERS

STATION	INSTR. TYPE	SAMPLING RATES (SEC)	LAT.	LONG.	WATER DEPTH (M)	START DATE	LENGTH (DAYS)
(795; 200M)	RCM	3600	54.46N	55.44W	200	5/ 8/86	360
(793; 80M)	RCM	3600	53.84N	55.83W	80	4/ 8/86	327
(685; 198M)	RCM	3600	53.73N	55.46W	200	6/ 7/85	394
(789; 200M)	RCM	3600	53.73N	55.45W	200	4/ 8/86	360
(686; 200M)	RCM	3600	54.06N	52.76W	1004	4/ 7/85	394
(686; 400M)	RCM	3600	54.06N	52.76W	1004	4/ 7/85	394
(686; 985M)	RCM	3600	54.06N	52.76W	1004	4/ 7/85	394
(687; 200M)	RCM	3600	54.20N	52.17W	2501	4/ 7/85	394
(687; 400M)	RCM	3600	54.20N	52.17W	2501	4/ 7/85	394
(687;1000M)	RCM	3600	54.20N	52.17W	2501	4/ 7/85	394
(687;2485M)	RCM	3600	54.20N	52.17W	2501	4/ 7/85	205
(WJ49; 14M)	ACM2	1200	46.81N	48.11W	120	10/ 8/85	100
(WJ49; 57M)	RCM4	1200	46.81N	48.11W	120	10/ 8/85	100
(WJ49; 97M)	RCM4	1200	46.81N	48.11W	120	10/ 8/85	100
(794; 147M)	RCM	3600	53.84N	55.18W	153	4/ 8/86	360
(792; 200M)	RCM	3600	53.73N	53.62W	200	3/ 8/86	354
(787; 211M)	RCM	3600	54.05N	50.74W	1011	2/ 8/86	355
(787; 411M)	RCM	3600	54.05N	50.74W	1011	2/ 8/86	168
(787; 996M)	RCM	3600	54.05N	50.74W	1011	2/ 8/86	355
(788; 183M)	RCM	3600	54.18N	50.15W	2483	2/ 8/86	355
(788; 383M)	RCM	3600	54.18N	50.15W	2483	2/ 8/86	167
(788; 983M)	RCM	3600	54.18N	50.15W	2483	2/ 8/86	291
(788;2468M)	RCM	3600	54.18N	50.15W	2483	2/ 8/86	355
(796; 360M)	RCM	3600	51.67N	52.99W	360	27/ 7/86	280
(780; 181M)	RCM	10800	47.40N	51.80W	182	20/ 4/86	172
(781; 20M)	RCM	1800	46.86N	48.72W	90	21/ 4/86	174
(781; 30M)	RCM	1800	46.86N	48.72W	90	21/ 4/86	174
(783; 24M)	RCM	1800	46.89N	48.60W	107	22/ 4/86	173
(783; 34M)	RCM	1800	46.89N	48.60W	107	22/ 4/86	173
(783; 64M)	RCM	1800	46.89N	48.60W	107	22/ 4/86	173
(782; 20M)	RCM	1800	46.68N	48.63W	90	21/ 4/86	174
(782; 30M)	RCM	1800	46.68N	48.63W	90	21/ 4/86	174
(LF70;346M)	RCM4	1200	47.35N	47.16W	722	22/ 4/86	92
(LF70;589M)	RCM4	1200	47.35N	47.16W	722	22/ 4/86	92
(KL11;611M)	RCM4	1200	47.01N	47.05W	1100	15/ 4/86	109
(KL11;950M)	RCM4	1200	47.01N	47.05W	1100	15/ 4/86	109
(784; 400M)	RCM	10800	46.44N	47.26W	401	24/ 4/86	173

Table 3. Current meter identifications. Each instrument is identified by a station number and a nominal instrument depth.

Figure 15. Time intervals during which each of the current meters returned useful data. The location of each gauge is given in Table 3.

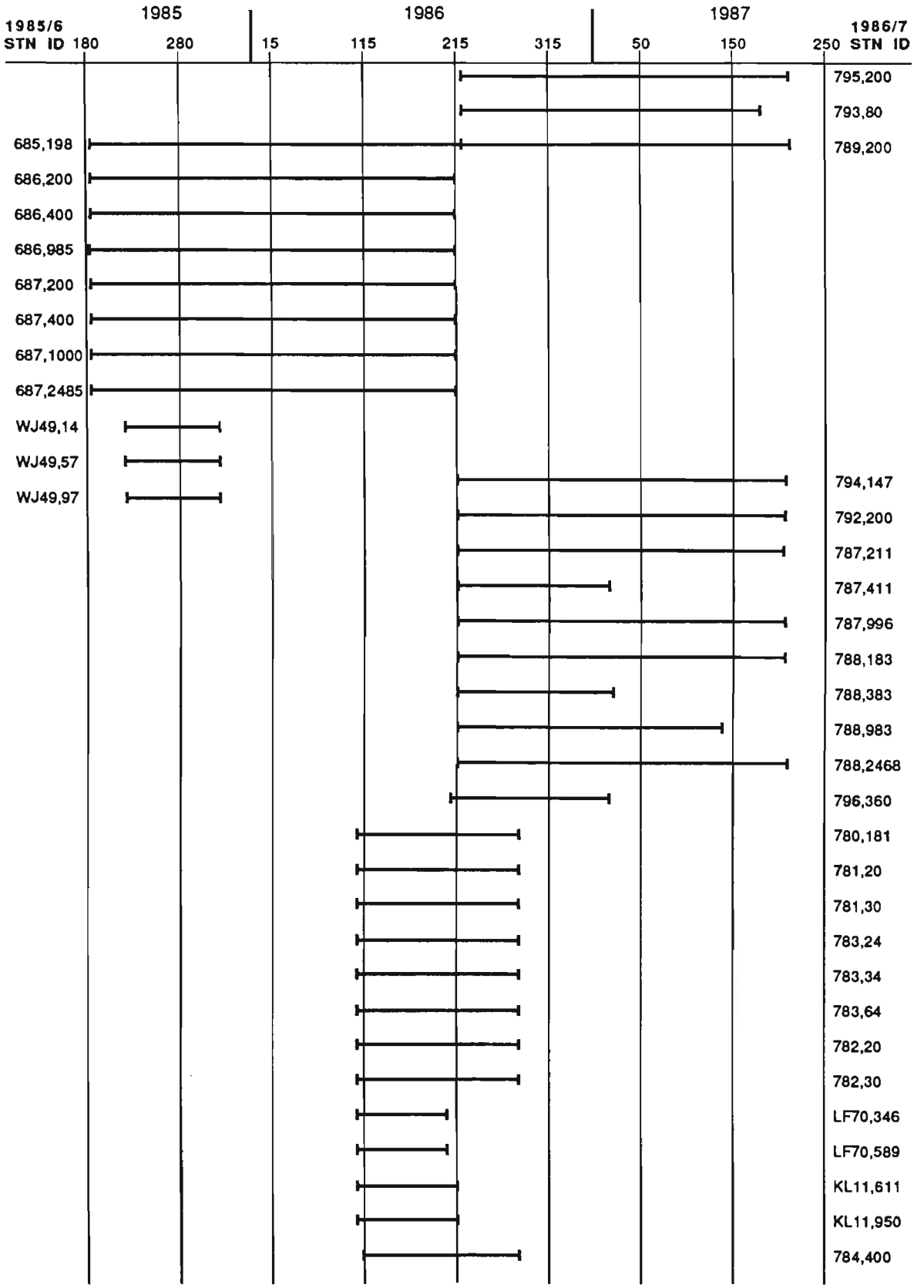

Table 4

Tidal constituents determined from analysis of each of the current meter records. The analysis was done on 29 day blocks and results were averaged to give mean values over the full record. Standard deviations over all blocks are presented to give an idea of the reliability of the results. MB ≡ millibars.

CONSTITUENT M2

STATION	# BLOCKS	ELLIPSE: MAJOR AXIS AMPLITUDE (M/S)*100	MAJOR AXIS ORIENTATION (DEG TRUE)	MAJOR AXIS PHASE (DEG)	MINOR AXIS AMPLITUDE (M/S)*100	SENSE OF ROTATION
(795; 200M)	12	4.3	118.	33.8	0.5	C
(793; 80M)	11	5.3	121.	29.9	2.1	A
(685; 198M)	14	3.6	1.	172.0	1.5	A
(789; 200M)	12	3.3	163.	6.7	1.6	A
(686; 200M)	14	3.4	114.	74.8	0.1	C
(686; 400M)	14	4.0	124.	59.3	0.9	C
(686; 985M)	14	4.1	137.	44.3	0.7	C
(687; 200M)	14	3.2	126.	66.7	0.4	C
(687; 400M)	14	3.0	133.	62.9	0.1	C
(687;1000M)	14	2.2	137.	52.8	0.0	C
(687;2485M)	7	2.3	144.	28.1	0.3	A
(WJ49; 14M)	3	4.3	90.	58.2	2.3	C
(WJ49; 57M)	3	5.6	91.	55.5	2.8	C
(WJ49; 97M)	3	5.1	87.	59.3	2.3	C
(794; 147M)	12	4.1	144.	28.5	1.0	C
(792; 200M)	12	4.5	127.	38.0	1.8	C
(787; 211M)	12	3.5	125.	69.1	0.6	C
(787; 411M)	6	4.1	125.	64.1	1.2	C
(787; 996M)	7	4.1	141.	42.3	0.6	C
(788; 183M)	12	3.3	134.	61.4	0.4	C
(788; 383M)	6	3.1	129.	62.4	0.3	C
(788; 983M)	10	3.0	139.	55.7	0.1	C
(788;2468M)	12	3.1	142.	44.2	0.1	A
(796; 360M)	6	1.7	118.	53.2	0.5	C
(780; 181M)	6	3.1	48.	48.6	0.3	C
(781; 20M)	6	6.7	83.	55.9	3.7	C
(781; 30M)	5	7.2	79.	56.1	3.9	C
(783; 24M)	6	6.3	81.	59.4	3.6	C
(783; 34M)	6	6.3	82.	55.8	3.5	C
(783; 64M)	6	7.6	82.	59.7	4.1	C
(782; 20M)	5	7.1	88.	56.5	4.2	C
(782; 30M)	6	7.2	89.	53.2	4.4	C
(LF70;346M)	3	1.1	110.	35.2	0.2	A
(LF70;589M)	3	1.5	128.	12.8	0.1	C
(KL11;611M)	4	0.9	156.	13.3	0.2	A
(KL11;950M)	4	1.2	146.	29.5	0.3	C
(784; 400M)	6	1.1	120.	28.6	0.2	C

CONSTITUENT M2

U AMPLITUDE (M/S)*100	U PHASE (DEG)	V AMPLITUDE (M/S)*100	V PHASE (DEG)	STATION
3.8(+/-0.5)	30.0(+/- 10.9)	2.1(+/-0.5)	227.3(+/- 14.7)	(795; 200M)
4.7(+/-0.7)	43.1(+/- 11.9)	3.3(+/-0.9)	177.1(+/- 17.4)	(793; 80M)
1.5(+/-0.5)	84.8(+/- 22.3)	3.6(+/-0.5)	172.4(+/- 11.1)	(685; 198M)
1.8(+/-0.4)	64.7(+/- 16.4)	3.2(+/-0.3)	178.6(+/- 11.9)	(789; 200M)
3.1(+/-0.5)	73.8(+/- 14.2)	1.4(+/-0.7)	260.2(+/- 41.8)	(686; 200M)
3.4(+/-0.4)	50.6(+/- 5.8)	2.4(+/-0.3)	257.7(+/- 15.1)	(686; 400M)
2.8(+/-0.5)	33.8(+/- 10.5)	3.0(+/-0.4)	233.5(+/- 8.5)	(686; 985M)
2.6(+/-0.4)	61.5(+/- 10.5)	1.9(+/-0.3)	256.6(+/- 12.6)	(687; 200M)
2.2(+/-0.3)	60.4(+/- 8.3)	2.1(+/-0.2)	245.8(+/- 5.8)	(687; 400M)
1.5(+/-0.4)	51.9(+/- 33.4)	1.6(+/-0.5)	233.6(+/- 14.2)	(687;1000M)
1.4(+/-0.3)	36.5(+/- 15.5)	1.9(+/-0.3)	203.5(+/- 7.7)	(687;2485M)
4.3(+/-0.3)	58.0(+/- 3.3)	2.3(+/-0.1)	327.6(+/- 6.5)	(WJ49; 14M)
5.6(+/-0.2)	54.8(+/- 3.3)	2.8(+/-0.4)	322.8(+/- 2.3)	(WJ49; 57M)
5.1(+/-0.4)	60.5(+/- 4.1)	2.3(+/-0.3)	334.9(+/- 8.3)	(WJ49; 97M)
2.5(+/-0.3)	9.8(+/- 10.9)	3.4(+/-0.5)	218.5(+/- 5.7)	(794; 147M)
3.8(+/-0.5)	21.7(+/- 5.9)	3.1(+/-0.4)	245.7(+/- 8.7)	(792; 200M)
2.9(+/-0.5)	62.2(+/- 5.6)	2.1(+/-0.4)	262.5(+/- 15.7)	(787; 211M)
3.4(+/-0.3)	52.4(+/- 4.5)	2.5(+/-0.3)	266.6(+/- 8.6)	(787; 411M)
2.6(+/-0.4)	32.2(+/- 10.8)	3.2(+/-0.8)	229.0(+/- 8.4)	(787; 996M)
2.4(+/-0.3)	53.8(+/- 6.6)	2.3(+/-0.2)	249.2(+/- 7.5)	(788; 183M)
2.4(+/-0.2)	58.3(+/- 6.2)	2.0(+/-0.2)	248.7(+/- 7.3)	(788; 383M)
2.0(+/-0.1)	52.5(+/- 3.5)	2.3(+/-0.2)	238.2(+/- 3.8)	(788; 983M)
1.9(+/-0.5)	47.7(+/- 12.9)	2.4(+/-0.4)	222.0(+/- 11.7)	(788;2468M)
1.5(+/-0.3)	44.1(+/- 13.2)	0.9(+/-0.1)	262.8(+/- 8.6)	(796; 360M)
2.3(+/-0.2)	53.2(+/- 5.7)	2.1(+/-0.2)	42.8(+/- 4.8)	(780; 181M)
6.7(+/-0.8)	59.9(+/- 1.5)	3.8(+/-0.6)	339.1(+/- 5.4)	(781; 20M)
7.1(+/-0.3)	62.1(+/- 2.9)	4.1(+/-0.4)	345.9(+/- 2.9)	(781; 30M)
6.2(+/-0.5)	64.8(+/- 5.2)	3.7(+/-0.6)	345.5(+/- 8.3)	(783; 24M)
6.2(+/-0.4)	60.3(+/- 3.3)	3.6(+/-0.4)	339.9(+/- 9.2)	(783; 34M)
7.6(+/-0.8)	64.2(+/- 2.9)	4.2(+/-0.5)	345.0(+/- 8.9)	(783; 64M)
7.1(+/-0.5)	57.8(+/- 5.7)	4.2(+/-0.6)	330.2(+/- 9.2)	(782; 20M)
7.2(+/-0.5)	54.0(+/- 5.9)	4.4(+/-0.5)	325.3(+/- 7.7)	(782; 30M)
1.0(+/-0.2)	38.8(+/- 11.4)	0.4(+/-0.1)	189.4(+/- 31.6)	(LF70;346M)
1.2(+/-0.1)	9.4(+/- 13.6)	0.9(+/-0.2)	198.3(+/- 3.6)	(LF70;589M)
0.4(+/-0.2)	40.0(+/- 30.1)	0.9(+/-0.2)	187.5(+/- 8.5)	(KL11;611M)
0.7(+/-0.2)	12.8(+/- 12.6)	1.0(+/-0.2)	217.6(+/- 11.5)	(KL11;950M)
1.0(+/-0.4)	23.0(+/- 33.8)	0.6(+/-0.5)	225.3(+/- 65.1)	(784; 400M)

CONSTITUENT S2

STATION	# BLOCKS	ELLIPSE: MAJOR AXIS AMPLITUDE (M/S)*100	MAJOR AXIS ORIENTATION (DEG TRUE)	MAJOR AXIS PHASE (DEG)	MINOR AXIS AMPLITUDE (M/S)*100	SENSE OF ROTATION
(795; 200M)	12	1.6	112.	74.9	0.5	C
(793; 80M)	11	1.5	109.	74.6	0.7	A
(685; 198M)	14	1.2	173.	36.7	0.3	A
(789; 200M)	12	1.1	156.	43.4	0.4	A
(686; 200M)	14	1.0	124.	99.9	0.2	C
(686; 400M)	14	1.1	123.	90.0	0.3	C
(686; 985M)	14	1.4	134.	84.8	0.4	C
(687; 200M)	14	0.8	135.	95.9	0.1	A
(687; 400M)	14	0.9	142.	89.3	0.0	A
(687;1000M)	14	0.8	129.	100.3	0.1	C
(687;2485M)	7	0.8	133.	73.2	0.1	A
(WJ49; 14M)	3	1.5	130.	70.5	0.6	C
(WJ49; 57M)	3	2.9	111.	80.3	1.5	C
(WJ49; 97M)	3	2.4	110.	81.1	1.0	C
(794; 147M)	12	1.4	132.	60.4	0.3	C
(792; 200M)	12	1.7	113.	70.7	0.9	C
(787; 211M)	12	1.1	123.	102.5	0.2	C
(787; 411M)	6	1.3	122.	96.2	0.3	C
(787; 996M)	7	1.4	139.	82.2	0.3	C
(788; 183M)	12	1.1	139.	90.0	0.1	C
(788; 383M)	6	1.1	132.	85.7	0.0	C
(788; 983M)	10	1.2	135.	92.4	0.2	C
(788;2468M)	12	0.9	146.	64.0	0.2	A
(796; 360M)	6	0.7	87.	86.6	0.1	C
(780; 181M)	6	0.6	69.	94.6	0.1	A
(781; 20M)	6	1.8	110.	73.5	0.6	C
(781; 30M)	5	2.1	101.	86.4	1.0	C
(783; 24M)	6	1.9	120.	76.5	0.8	C
(783; 34M)	6	2.0	111.	86.1	0.9	C
(783; 64M)	6	2.5	98.	89.7	0.8	C
(782; 20M)	5	1.8	104.	94.8	0.8	C
(782; 30M)	6	2.3	113.	90.0	1.2	C
(LF70;346M)	3	0.5	154.	30.5	0.0	A
(LF70;589M)	3	0.4	163.	35.1	0.0	C
(KL11;611M)	4	0.5	163.	52.6	0.0	C
(KL11;950M)	4	0.6	151.	46.3	0.0	A
(784; 400M)	6	0.5	9.	231.2	0.0	A

CONSTITUENT S2

U AMPLITUDE (M/S)*100	U PHASE (DEG)	V AMPLITUDE (M/S)*100	V PHASE (DEG)	STATION
1.5(+/-0.4)	68.3(+/- 18.5)	0.7(+/-0.4)	291.9(+/- 36.8)	(795; 200M)
1.4(+/-0.5)	83.4(+/- 25.3)	0.8(+/-0.4)	201.1(+/- 39.9)	(793; 80M)
0.3(+/-0.4)	96.9(+/- 75.0)	1.1(+/-0.4)	215.1(+/- 16.6)	(685; 198M)
0.6(+/-0.3)	85.7(+/- 30.7)	1.0(+/-0.3)	213.5(+/- 16.5)	(789; 200M)
0.8(+/-0.5)	92.1(+/- 49.9)	0.6(+/-0.5)	295.9(+/- 53.2)	(686; 200M)
1.0(+/-0.2)	80.4(+/- 16.0)	0.7(+/-0.2)	291.5(+/- 25.5)	(686; 400M)
1.1(+/-0.4)	68.2(+/- 23.3)	1.1(+/-0.4)	282.4(+/- 18.6)	(686; 985M)
0.6(+/-0.4)	101.0(+/- 48.9)	0.6(+/-0.5)	270.8(+/- 53.6)	(687; 200M)
0.5(+/-0.3)	93.3(+/- 45.6)	0.7(+/-0.4)	266.7(+/- 25.2)	(687; 400M)
0.6(+/-0.5)	92.4(+/- 60.0)	0.5(+/-0.3)	292.3(+/- 52.6)	(687;1000M)
0.6(+/-0.4)	79.3(+/- 41.9)	0.6(+/-0.3)	246.2(+/- 28.6)	(687;2485M)
1.2(+/-0.3)	53.1(+/- 5.7)	1.1(+/-0.3)	274.8(+/- 8.0)	(WJ49; 14M)
2.8(+/-0.6)	69.2(+/- 2.9)	1.8(+/-0.4)	313.2(+/- 14.6)	(WJ49; 57M)
2.3(+/-0.5)	72.8(+/- 5.3)	1.2(+/-0.3)	308.9(+/- 10.5)	(WJ49; 97M)
1.0(+/-0.4)	48.7(+/- 23.9)	0.9(+/-0.3)	254.4(+/- 21.6)	(794; 147M)
1.6(+/-0.5)	58.6(+/- 6.5)	1.1(+/-0.4)	300.5(+/- 22.7)	(792; 200M)
0.9(+/-0.4)	97.0(+/- 35.9)	0.6(+/-0.3)	295.7(+/- 38.1)	(787; 211M)
1.1(+/-0.4)	87.7(+/- 20.3)	0.7(+/-0.2)	297.8(+/- 28.7)	(787; 411M)
0.9(+/-0.4)	68.5(+/- 64.5)	1.1(+/-0.3)	272.5(+/- 10.5)	(787; 996M)
0.7(+/-0.2)	86.1(+/- 21.8)	0.8(+/-0.3)	273.0(+/- 20.3)	(788; 183M)
0.8(+/-0.2)	83.8(+/- 36.6)	0.7(+/-0.3)	268.0(+/- 26.6)	(788; 383M)
0.8(+/-0.1)	83.5(+/- 9.1)	0.8(+/-0.1)	281.3(+/- 11.4)	(788; 983M)
0.5(+/-0.2)	78.5(+/- 39.1)	0.8(+/-0.3)	237.3(+/- 21.6)	(788;2468M)
0.7(+/-0.3)	87.1(+/- 5.3)	0.1(+/-0.1)	13.1(+/- 73.8)	(796; 360M)
0.5(+/-0.1)	89.9(+/- 14.5)	0.2(+/-0.1)	123.4(+/- 34.7)	(780; 181M)
1.7(+/-0.5)	66.6(+/- 15.7)	0.8(+/-0.7)	295.8(+/- 46.5)	(781; 20M)
2.1(+/-0.4)	80.9(+/- 10.5)	1.1(+/-0.4)	334.7(+/- 23.7)	(781; 30M)
1.7(+/-0.2)	63.1(+/- 16.1)	1.2(+/-0.4)	292.3(+/- 32.0)	(783; 24M)
1.9(+/-0.2)	76.5(+/- 8.3)	1.1(+/-0.2)	315.5(+/- 21.6)	(783; 34M)
2.4(+/-0.5)	87.0(+/- 12.2)	0.9(+/-0.4)	337.3(+/- 21.9)	(783; 64M)
1.7(+/-0.7)	88.9(+/- 24.5)	0.8(+/-0.7)	334.9(+/- 38.1)	(782; 20M)
2.2(+/-0.3)	77.3(+/- 14.1)	1.5(+/-0.3)	321.5(+/- 19.4)	(782; 30M)
0.2(+/-0.2)	30.9(+/- 51.4)	0.4(+/-0.3)	210.4(+/- 27.4)	(LF70;346M)
0.1(+/-0.1)	13.0(+/- 84.8)	0.4(+/-0.2)	217.4(+/- 34.4)	(LF70;589M)
0.2(+/-0.1)	44.9(+/- 65.9)	0.5(+/-0.2)	233.3(+/- 13.3)	(KL11;611M)
0.3(+/-0.2)	48.8(+/- 28.6)	0.5(+/-0.3)	225.6(+/- 20.8)	(KL11;950M)
0.1(+/-0.5)	231.1(+/-106.5)	0.5(+/-0.3)	231.2(+/- 49.1)	(784; 400M)

CONSTITUENT N2

STATION	# BLOCKS	ELLIPSE: MAJOR AXIS AMPLITUDE (M/S)*100	MAJOR AXIS ORIENTATION (DEG TRUE)	MAJOR AXIS PHASE (DEG)	MINOR AXIS AMPLITUDE (M/S)*100	SENSE OF ROTATION
(795; 200M)	12	0.7	116.	6.9	0.1	A
(793; 80M)	11	1.2	137.	348.0	0.4	A
(685; 198M)	14	0.8	27.	109.5	0.6	A
(789; 200M)	12	0.7	174.	334.6	0.4	A
(686; 200M)	14	0.9	114.	53.6	0.2	C
(686; 400M)	14	1.0	131.	33.5	0.3	C
(686; 985M)	14	0.6	120.	42.3	0.0	C
(687; 200M)	14	1.0	136.	28.8	0.1	C
(687; 400M)	14	0.7	136.	36.8	0.0	C
(687;1000M)	14	0.7	141.	19.4	0.1	A
(687;2485M)	7	0.5	141.	8.9	0.0	A
(WJ49; 14M)	3	1.0	104.	39.3	0.3	C
(WJ49; 57M)	3	1.2	81.	57.7	0.8	C
(WJ49; 97M)	3	1.8	91.	57.0	1.4	C
(794; 147M)	12	0.9	158.	.3	0.2	C
(792; 200M)	12	1.0	126.	18.7	0.3	C
(787; 211M)	12	0.8	122.	41.6	0.2	C
(787; 411M)	6	0.8	124.	28.8	0.2	C
(787; 996M)	7	0.8	135.	17.0	0.1	C
(788; 183M)	12	0.9	132.	36.1	0.0	C
(788; 383M)	6	0.8	120.	37.5	0.0	C
(788; 983M)	10	0.6	143.	26.2	0.0	A
(788;2468M)	12	0.9	136.	15.1	0.1	C
(796; 360M)	6	0.3	106.	33.2	0.0	C
(780; 181M)	6	0.6	48.	30.6	0.0	C
(781; 20M)	6	2.0	84.	33.5	1.3	C
(781; 30M)	5	1.9	71.	20.7	1.2	C
(783; 24M)	6	1.3	84.	25.3	0.9	C
(783; 34M)	6	1.0	84.	30.9	0.5	C
(783; 64M)	6	1.7	94.	34.7	1.0	C
(782; 20M)	5	1.8	89.	32.8	1.3	C
(782; 30M)	6	1.6	77.	22.6	1.0	C
(LF70;346M)	3	0.2	176.	322.8	0.0	A
(LF70;589M)	3	0.3	149.	339.8	0.1	C
(KL11;611M)	4	0.3	138.	2.9	0.1	C
(KL11;950M)	4	0.3	141.	24.3	0.0	A
(784; 400M)	6	0.4	109.	125.9	0.2	C

CONSTITUENT N2

U AMPLITUDE (M/S)*100	U PHASE (DEG)	V AMPLITUDE (M/S)*100	V PHASE (DEG)	STATION
0.7(+/-0.6)	11.6(+/- 55.2)	0.3(+/-0.5)	168.6(+/- 87.8)	(795; 200M)
0.9(+/-0.4)	7.0(+/- 55.4)	0.9(+/-0.7)	151.6(+/- 49.9)	(793; 80M)
0.6(+/-0.4)	53.8(+/- 64.4)	0.7(+/-0.5)	129.6(+/- 44.4)	(685; 198M)
0.4(+/-0.3)	51.8(+/- 66.3)	0.7(+/-0.4)	151.5(+/- 35.8)	(789; 200M)
0.8(+/-0.4)	47.9(+/- 41.6)	0.4(+/-0.5)	261.0(+/- 81.9)	(686; 200M)
0.8(+/-0.3)	19.1(+/- 33.7)	0.7(+/-0.3)	231.9(+/- 36.7)	(686; 400M)
0.6(+/-0.4)	41.5(+/- 45.3)	0.3(+/-0.4)	224.9(+/- 82.3)	(686; 985M)
0.7(+/-0.4)	21.7(+/- 28.8)	0.7(+/-0.3)	215.4(+/- 40.2)	(687; 200M)
0.5(+/-0.2)	36.2(+/- 18.4)	0.5(+/-0.3)	217.5(+/- 32.0)	(687; 400M)
0.5(+/-0.3)	29.1(+/- 38.3)	0.6(+/-0.3)	192.8(+/- 28.5)	(687;1000M)
0.3(+/-0.3)	12.9(+/- 68.7)	0.4(+/-0.2)	186.3(+/- 30.1)	(687;2485M)
1.0(+/-0.7)	35.4(+/- 72.1)	0.4(+/-0.6)	266.1(+/- 79.7)	(WJ49; 14M)
1.2(+/-0.4)	63.8(+/- 11.9)	0.8(+/-0.4)	341.4(+/- 41.0)	(WJ49; 57M)
1.8(+/-0.2)	56.5(+/- 9.6)	1.4(+/-0.4)	326.2(+/- 11.5)	(WJ49; 97M)
0.4(+/-0.4)	330.2(+/- 75.9)	0.8(+/-0.4)	185.5(+/- 20.7)	(794; 147M)
0.8(+/-0.4)	5.1(+/- 32.7)	0.7(+/-0.3)	224.1(+/- 44.3)	(792; 200M)
0.7(+/-0.3)	34.2(+/- 31.5)	0.5(+/-0.4)	239.6(+/- 49.9)	(787; 211M)
0.7(+/-0.2)	22.0(+/- 20.5)	0.5(+/-0.2)	224.1(+/- 44.4)	(787; 411M)
0.6(+/-0.4)	11.4(+/- 69.3)	0.6(+/-0.3)	202.6(+/- 34.2)	(787; 996M)
0.7(+/-0.3)	34.3(+/- 28.1)	0.6(+/-0.2)	218.5(+/- 22.8)	(788; 183M)
0.7(+/-0.3)	35.6(+/- 18.8)	0.4(+/-0.3)	223.3(+/- 43.1)	(788; 383M)
0.4(+/-0.2)	29.3(+/- 27.9)	0.5(+/-0.2)	204.3(+/- 25.3)	(788; 983M)
0.7(+/-0.3)	6.7(+/- 38.5)	0.7(+/-0.5)	202.6(+/- 49.0)	(788;2468M)
0.3(+/-0.3)	31.2(+/- 75.4)	0.1(+/-0.2)	235.6(+/- 74.0)	(796; 360M)
0.5(+/-0.2)	32.3(+/- 16.3)	0.4(+/-0.1)	28.5(+/- 31.3)	(780; 181M)
1.9(+/-0.6)	37.8(+/- 10.0)	1.3(+/-0.7)	313.4(+/- 15.0)	(781; 20M)
1.8(+/-0.4)	33.4(+/- 16.5)	1.3(+/-0.5)	318.2(+/- 26.3)	(781; 30M)
1.3(+/-0.4)	29.2(+/- 33.4)	0.9(+/-0.5)	304.5(+/- 48.4)	(783; 24M)
1.0(+/-0.3)	33.6(+/- 19.5)	0.5(+/-0.4)	312.1(+/- 63.8)	(783; 34M)
1.7(+/-0.5)	32.6(+/- 8.5)	1.0(+/-0.5)	298.0(+/- 62.3)	(783; 64M)
1.8(+/-0.5)	33.8(+/- 9.4)	1.3(+/-0.3)	304.5(+/- 19.7)	(782; 20M)
1.6(+/-0.6)	30.9(+/- 30.0)	1.1(+/-0.5)	311.4(+/- 40.7)	(782; 30M)
0.0(+/-0.2)	25.0(+/-107.1)	0.2(+/-0.2)	142.1(+/- 86.1)	(LF70;346M)
0.2(+/-0.1)	319.1(+/- 44.4)	0.3(+/-0.2)	167.7(+/- 40.4)	(LF70;589M)
0.2(+/-0.2)	342.1(+/- 30.7)	0.2(+/-0.2)	200.6(+/- 24.7)	(KL11;611M)
0.2(+/-0.2)	29.9(+/- 56.7)	0.2(+/-0.2)	200.6(+/- 82.7)	(KL11;950M)
0.4(+/-0.3)	116.0(+/- 66.1)	0.2(+/-0.2)	1.9(+/- 71.3)	(784; 400M)

CONSTITUENT K1

STATION	# BLOCKS	ELLIPSE: MAJOR AXIS AMPLITUDE (M/S)*100	MAJOR AXIS ORIENTATION (DEG TRUE)	MAJOR AXIS PHASE (DEG)	MINOR AXIS AMPLITUDE (M/S)*100	SENSE OF ROTATION
(795; 200M)	12	1.3	108.	66.3	0.7	C
(793; 80M)	11	0.7	101.	70.8	0.4	C
(685; 198M)	14	0.3	99.	81.9	0.2	C
(789; 200M)	12	0.4	133.	103.4	0.1	A
(686; 200M)	14	0.4	126.	327.0	0.0	C
(686; 400M)	14	0.5	161.	310.7	0.0	A
(686; 985M)	14	0.4	153.	357.2	0.0	C
(687; 200M)	14	0.3	154.	340.2	0.1	C
(687; 400M)	14	0.3	154.	320.9	0.0	A
(687;1000M)	14	0.3	157.	352.3	0.1	A
(687;2485M)	7	0.3	102.	313.8	0.2	A
(WJ49; 14M)	3	2.5	51.	336.5	2.0	C
(WJ49; 57M)	3	3.7	73.	1.6	2.6	C
(WJ49; 97M)	3	3.5	69.	9.9	2.6	C
(794; 147M)	12	0.7	166.	155.5	0.5	C
(792; 200M)	12	0.3	54.	96.0	0.2	C
(787; 211M)	12	0.6	146.	336.4	0.2	A
(787; 411M)	6	0.5	163.	304.5	0.3	A
(787; 996M)	7	0.2	155.	4.3	0.2	A
(788; 183M)	12	0.3	14.	159.2	0.0	C
(788; 383M)	6	0.3	156.	346.0	0.1	A
(788; 983M)	10	0.4	164.	321.0	0.0	C
(788;2468M)	12	0.4	134.	348.8	0.1	C
(796; 360M)	6	0.3	153.	326.9	0.1	A
(780; 181M)	6	0.4	67.	343.8	0.1	C
(781; 20M)	6	3.2	76.	340.1	2.8	C
(781; 30M)	5	3.8	89.	359.0	3.2	C
(783; 24M)	6	3.5	77.	344.7	2.8	C
(783; 34M)	6	3.5	66.	337.0	3.0	C
(783; 64M)	6	4.6	75.	350.2	3.7	C
(782; 20M)	5	3.0	81.	357.1	2.4	C
(782; 30M)	6	3.6	70.	350.0	2.9	C
(LF70;346M)	3	0.7	30.	30.2	0.2	C
(LF70;589M)	3	0.8	34.	25.1	0.0	C
(KL11;611M)	4	0.9	18.	76.0	0.1	C
(KL11;950M)	4	1.0	5.	88.9	0.1	A
(784; 400M)	6	1.7	10.	145.6	0.7	A

CONSTITUENT K1

U AMPLITUDE (M/S)*100	U PHASE (DEG)	V AMPLITUDE (M/S)*100	V PHASE (DEG)	STATION
1.2(+/-0.5)	56.2(+/- 26.0)	0.8(+/-0.3)	305.3(+/- 21.6)	(795; 200M)
0.7(+/-0.6)	64.0(+/- 46.5)	0.4(+/-0.6)	322.6(+/- 84.2)	(793; 80M)
0.3(+/-0.4)	76.4(+/- 66.5)	0.2(+/-0.4)	338.7(+/- 63.9)	(685; 198M)
0.3(+/-0.3)	110.6(+/- 74.9)	0.3(+/-0.3)	275.1(+/- 69.9)	(789; 200M)
0.3(+/-0.5)	325.4(+/- 70.6)	0.2(+/-0.6)	150.0(+/- 93.7)	(686; 200M)
0.2(+/-0.4)	325.4(+/- 80.4)	0.5(+/-0.4)	128.8(+/- 61.5)	(686; 400M)
0.2(+/-0.6)	350.3(+/- 79.3)	0.4(+/-0.6)	179.0(+/- 62.0)	(686; 985M)
0.2(+/-0.3)	308.8(+/- 74.6)	0.3(+/-0.5)	168.4(+/- 58.3)	(687; 200M)
0.1(+/-0.2)	321.6(+/- 82.4)	0.2(+/-0.3)	140.7(+/- 50.0)	(687; 400M)
0.1(+/-0.5)	21.1(+/- 80.5)	0.3(+/-0.4)	166.4(+/- 67.5)	(687;1000M)
0.3(+/-0.5)	321.1(+/- 88.9)	0.2(+/-0.3)	63.9(+/- 62.3)	(687;2485M)
2.3(+/-0.9)	9.7(+/- 16.4)	2.2(+/-0.7)	292.4(+/- 19.8)	(WJ49; 14M)
3.6(+/-1.1)	13.8(+/- 3.6)	2.7(+/-0.9)	294.7(+/- 3.1)	(WJ49; 57M)
3.4(+/-1.0)	26.3(+/- 4.7)	2.7(+/-0.9)	307.2(+/- 5.9)	(WJ49; 97M)
0.5(+/-0.3)	84.8(+/- 46.1)	0.7(+/-0.2)	345.3(+/- 27.7)	(794; 147M)
0.3(+/-0.4)	126.4(+/- 72.7)	0.3(+/-0.3)	47.9(+/- 63.3)	(792; 200M)
0.4(+/-0.4)	358.0(+/- 58.5)	0.5(+/-0.4)	146.1(+/- 46.3)	(787; 211M)
0.3(+/-0.2)	4.6(+/- 66.2)	0.5(+/-0.2)	115.7(+/- 43.6)	(787; 411M)
0.2(+/-0.4)	63.3(+/- 77.8)	0.2(+/-0.4)	163.6(+/- 99.7)	(787; 996M)
0.1(+/-0.5)	194.2(+/- 97.4)	0.3(+/-0.3)	156.7(+/- 68.0)	(788; 183M)
0.2(+/-0.2)	15.7(+/- 69.9)	0.3(+/-0.1)	159.5(+/- 24.4)	(788; 383M)
0.1(+/-0.3)	311.6(+/- 78.7)	0.4(+/-0.1)	141.9(+/- 21.8)	(788; 983M)
0.3(+/-0.5)	332.3(+/- 61.7)	0.3(+/-0.4)	185.8(+/- 79.0)	(788;2468M)
0.1(+/-0.3)	346.2(+/- 65.6)	0.3(+/-0.2)	141.6(+/- 35.0)	(796; 360M)
0.4(+/-0.1)	346.7(+/- 10.1)	0.2(+/-0.2)	328.1(+/- 42.1)	(780; 181M)
3.2(+/-0.7)	351.8(+/- 6.8)	2.8(+/-1.1)	265.8(+/- 4.5)	(781; 20M)
3.8(+/-0.5)	.1(+/- 7.3)	3.2(+/-0.5)	270.6(+/- 4.1)	(781; 30M)
3.4(+/-0.7)	355.1(+/- 6.5)	2.8(+/-0.6)	270.4(+/- 4.0)	(783; 24M)
3.4(+/-0.6)	358.4(+/- 5.2)	3.1(+/-0.5)	274.6(+/- 2.4)	(783; 34M)
4.5(+/-0.9)	2.1(+/- 5.4)	3.7(+/-0.7)	278.3(+/- 3.0)	(783; 64M)
3.0(+/-0.3)	4.5(+/- 11.3)	2.4(+/-0.4)	278.6(+/- 10.1)	(782; 20M)
3.5(+/-0.7)	6.3(+/- 6.1)	3.0(+/-0.5)	285.2(+/- 5.2)	(782; 30M)
0.4(+/-0.1)	50.3(+/- 28.4)	0.6(+/-0.2)	23.4(+/- 23.6)	(LF70;346M)
0.4(+/-0.0)	25.8(+/- 23.3)	0.7(+/-0.1)	24.8(+/- 22.0)	(LF70;589M)
0.3(+/-0.1)	92.6(+/- 57.1)	0.9(+/-0.2)	74.2(+/- 8.1)	(KL11;611M)
0.2(+/-0.1)	34.7(+/- 51.7)	1.0(+/-0.3)	89.5(+/- 18.9)	(KL11;950M)
0.8(+/-0.3)	78.7(+/- 42.6)	1.7(+/-0.7)	150.1(+/- 15.7)	(784; 400M)

CONSTITUENT O1

STATION	# BLOCKS	ELLIPSE: MAJOR AXIS AMPLITUDE (M/S)*100	MAJOR AXIS ORIENTATION (DEG TRUE)	MAJOR AXIS PHASE (DEG)	MINOR AXIS AMPLITUDE (M/S)*100	SENSE OF ROTATION
(795; 200M)	12	1.1	94.	336.6	0.6	C
(793; 80M)	11	0.8	109.	327.4	0.3	C
(685; 198M)	14	0.5	109.	349.7	0.1	C
(789; 200M)	12	0.4	112.	18.6	0.1	C
(686; 200M)	14	0.6	135.	295.1	0.0	C
(686; 400M)	14	0.2	103.	289.4	0.0	A
(686; 985M)	14	0.4	133.	279.5	0.0	C
(687; 200M)	14	0.3	116.	229.7	0.1	C
(687; 400M)	14	0.3	105.	213.2	0.1	C
(687;1000M)	14	0.1	68.	156.3	0.1	C
(687;2485M)	7	0.5	121.	224.0	0.2	C
(WJ49; 14M)	3	2.6	142.	326.2	2.3	C
(WJ49; 57M)	3	3.4	93.	281.8	2.6	C
(WJ49; 97M)	3	3.4	76.	276.6	2.6	C
(794; 147M)	12	0.6	77.	306.7	0.5	C
(792; 200M)	12	0.4	102.	290.4	0.3	C
(787; 211M)	12	0.3	134.	254.8	0.2	A
(787; 411M)	6	0.4	13.	12.4	0.1	A
(787; 996M)	7	0.4	150.	298.8	0.1	C
(788; 183M)	12	0.2	160.	266.6	0.1	C
(788; 383M)	6	0.3	134.	212.1	0.1	C
(788; 983M)	10	0.3	126.	238.9	0.1	C
(788;2468M)	12	0.3	177.	198.3	0.2	A
(796; 360M)	6	0.2	150.	7.2	0.2	C
(780; 181M)	6	0.7	1.	303.5	0.1	A
(781; 20M)	6	2.6	76.	255.4	2.3	C
(781; 30M)	5	2.9	72.	254.9	2.3	C
(783; 24M)	6	2.7	67.	247.6	2.3	C
(783; 34M)	6	2.6	75.	255.2	2.2	C
(783; 64M)	6	3.4	84.	270.0	2.9	C
(782; 20M)	5	2.7	61.	261.1	2.3	C
(782; 30M)	6	2.7	58.	247.3	2.4	C
(LF70;346M)	3	0.7	42.	321.8	0.0	C
(LF70;589M)	3	0.7	37.	323.7	0.2	C
(KL11;611M)	4	1.0	21.	3.4	0.3	A
(KL11;950M)	4	1.1	3.	21.5	0.3	A
(784; 400M)	6	2.2	8.	49.7	0.5	A

CONSTITUENT O1

U AMPLITUDE (M/S)*100	U PHASE (DEG)	V AMPLITUDE (M/S)*100	V PHASE (DEG)	STATION
1.1(+/-0.3)	334.6(+/- 19.0)	0.6(+/-0.3)	239.7(+/- 37.6)	(795; 200M)
0.7(+/-0.6)	319.5(+/- 46.0)	0.4(+/-0.5)	196.1(+/- 66.7)	(793; 80M)
0.5(+/-0.4)	346.0(+/- 48.7)	0.2(+/-0.4)	199.4(+/- 85.9)	(685; 198M)
0.4(+/-0.4)	10.5(+/- 62.3)	0.2(+/-0.4)	238.3(+/- 92.5)	(789; 200M)
0.4(+/-0.5)	291.1(+/- 66.5)	0.4(+/-0.4)	119.0(+/- 51.8)	(686; 200M)
0.2(+/-0.5)	290.3(+/- 78.9)	0.0(+/-0.3)	94.4(+/-107.6)	(686; 400M)
0.3(+/-0.6)	275.6(+/- 73.9)	0.3(+/-0.4)	104.1(+/- 61.5)	(686; 985M)
0.3(+/-0.4)	221.8(+/- 61.7)	0.2(+/-0.3)	79.8(+/- 73.5)	(687; 200M)
0.3(+/-0.3)	207.9(+/- 69.1)	0.1(+/-0.3)	86.8(+/- 85.1)	(687; 400M)
0.1(+/-0.4)	175.6(+/- 94.4)	0.1(+/-0.2)	91.5(+/- 83.5)	(687;1000M)
0.4(+/-0.3)	210.6(+/- 58.9)	0.3(+/-0.2)	78.3(+/- 70.5)	(687;2485M)
2.4(+/-0.6)	277.5(+/- 6.1)	2.5(+/-0.3)	180.9(+/- 10.7)	(WJ49; 14M)
3.4(+/-0.3)	279.6(+/- 2.4)	2.6(+/-0.5)	188.0(+/- 7.9)	(WJ49; 57M)
3.4(+/-0.5)	287.4(+/- 2.7)	2.7(+/-0.4)	204.2(+/- 8.2)	(WJ49; 97M)
0.6(+/-0.4)	317.7(+/- 29.4)	0.5(+/-0.4)	232.9(+/- 38.7)	(794; 147M)
0.4(+/-0.4)	281.9(+/- 65.5)	0.3(+/-0.2)	184.0(+/- 64.3)	(792; 200M)
0.2(+/-0.6)	281.8(+/-101.1)	0.2(+/-0.5)	45.8(+/- 90.6)	(787; 211M)
0.2(+/-0.3)	319.0(+/- 89.9)	0.4(+/-0.4)	16.8(+/- 60.8)	(787; 411M)
0.2(+/-0.4)	277.5(+/- 80.2)	0.4(+/-0.4)	126.4(+/- 61.4)	(787; 996M)
0.1(+/-0.5)	222.6(+/- 84.0)	0.2(+/-0.3)	94.2(+/- 84.5)	(788; 183M)
0.2(+/-0.2)	195.5(+/- 45.0)	0.2(+/-0.1)	50.4(+/- 38.1)	(788; 383M)
0.2(+/-0.1)	225.6(+/- 39.3)	0.2(+/-0.1)	83.4(+/- 63.6)	(788; 983M)
0.2(+/-0.6)	283.1(+/- 84.9)	0.3(+/-0.3)	16.2(+/- 55.2)	(788;2468M)
0.2(+/-0.2)	320.8(+/- 44.5)	0.2(+/-0.1)	206.9(+/- 41.2)	(796; 360M)
0.1(+/-0.2)	220.6(+/- 72.1)	0.7(+/-0.3)	303.8(+/- 4.9)	(780; 181M)
2.6(+/-0.5)	267.5(+/- 10.9)	2.3(+/-0.3)	181.4(+/- 11.2)	(781; 20M)
2.8(+/-0.2)	269.3(+/- 7.6)	2.4(+/-0.2)	186.6(+/- 4.2)	(781; 30M)
2.7(+/-0.5)	266.8(+/- 10.1)	2.4(+/-0.4)	184.2(+/- 11.1)	(783; 24M)
2.6(+/-0.4)	267.9(+/- 8.0)	2.2(+/-0.4)	182.6(+/- 10.1)	(783; 34M)
3.4(+/-0.8)	275.2(+/- 6.0)	2.9(+/-0.7)	187.0(+/- 11.2)	(783; 64M)
2.6(+/-0.2)	286.6(+/- 11.2)	2.4(+/-0.4)	203.5(+/- 11.3)	(782; 20M)
2.6(+/-0.4)	275.8(+/- 13.0)	2.5(+/-0.6)	192.3(+/- 7.5)	(782; 30M)
0.4(+/-0.2)	322.6(+/- 32.3)	0.5(+/-0.1)	321.2(+/- 32.6)	(LF70;346M)
0.4(+/-0.3)	340.6(+/- 23.8)	0.5(+/-0.2)	313.6(+/- 24.5)	(LF70;589M)
0.5(+/-0.2)	323.9(+/- 16.0)	0.9(+/-0.1)	10.6(+/- 6.9)	(KL11;611M)
0.3(+/-0.2)	301.2(+/- 19.8)	1.1(+/-0.1)	22.1(+/- 13.2)	(KL11;950M)
0.6(+/-0.4)	351.8(+/- 74.4)	2.2(+/-0.3)	51.7(+/- 10.9)	(784; 400M)

CONSTITUENT M4

STATION	# BLOCKS	ELLIPSE: MAJOR AXIS AMPLITUDE (M/S)*100	MAJOR AXIS ORIENTATION (DEG TRUE)	MAJOR AXIS PHASE (DEG)	MINOR AXIS AMPLITUDE (M/S)*100	SENSE OF ROTATION
(795; 200M)	12	0.2	157.	167.9	0.1	C
(793; 80M)	11	0.1	22.	188.2	0.0	A
(685; 198M)	14	0.2	139.	207.0	0.1	C
(789; 200M)	12	0.1	152.	212.9	0.0	C
(686; 200M)	14	0.2	45.	130.6	0.0	A
(686; 400M)	14	0.1	110.	76.2	0.0	C
(686; 985M)	14	0.1	98.	84.3	0.0	C
(687; 200M)	14	0.1	179.	169.0	0.0	C
(687; 400M)	14	0.1	6.	344.1	0.0	C
(687;1000M)	14	0.1	37.	83.0	0.0	A
(687;2485M)	7	0.1	9.	170.8	0.0	A
(WJ49; 14M)	3	0.3	129.	346.9	0.1	A
(WJ49; 57M)	3	0.3	97.	282.4	0.1	C
(WJ49; 97M)	3	0.2	47.	287.2	0.1	C
(794; 147M)	12	0.1	35.	313.6	0.0	C
(792; 200M)	12	0.1	27.	77.9	0.0	A
(787; 211M)	12	0.1	27.	208.6	0.0	C
(787; 411M)	6	0.1	86.	77.8	0.0	A
(787; 996M)	7	0.1	113.	88.4	0.0	A
(788; 183M)	12	0.1	27.	25.5	0.0	C
(788; 383M)	6	0.1	96.	215.7	0.0	C
(788; 983M)	10	0.1	38.	109.6	0.0	C
(788;2468M)	12	0.1	161.	25.7	0.0	A
(796; 360M)	6	0.1	55.	37.9	0.0	C
(780; 181M)	6	0.1	114.	314.4	0.0	C
(781; 20M)	6	0.3	62.	273.3	0.2	C
(781; 30M)	5	0.2	119.	278.7	0.1	C
(783; 24M)	6	0.2	57.	249.5	0.1	C
(783; 34M)	6	0.3	71.	253.2	0.2	C
(783; 64M)	6	0.3	15.	254.8	0.1	C
(782; 20M)	5	0.1	127.	325.6	0.0	C
(782; 30M)	6	0.3	149.	287.6	0.1	C
(LF70;346M)	3	0.1	59.	278.5	0.0	A
(LF70;589M)	3	0.1	47.	220.8	0.0	C
(KL11;611M)	4	0.1	39.	110.8	0.0	C
(KL11;950M)	4	0.2	17.	178.0	0.0	C
(784; 400M)	6	0.1	32.	134.8	0.1	C

CONSTITUENT M4

U AMPLITUDE (M/S)*100	U PHASE (DEG)	V AMPLITUDE (M/S)*100	V PHASE (DEG)	STATION
0.1(+/-0.1)	116.3(+/- 70.3)	0.2(+/-0.1)	.5(+/- 47.1)	(795; 200M)
0.0(+/-0.3)	149.6(+/- 92.7)	0.1(+/-0.2)	195.6(+/- 88.2)	(793; 80M)
0.1(+/-0.1)	183.0(+/- 63.6)	0.1(+/-0.2)	45.5(+/- 76.3)	(685; 198M)
0.1(+/-0.2)	194.7(+/- 95.2)	0.1(+/-0.2)	38.0(+/- 74.3)	(789; 200M)
0.1(+/-0.3)	118.6(+/- 81.7)	0.1(+/-0.2)	142.9(+/- 84.4)	(686; 200M)
0.1(+/-0.2)	73.3(+/- 78.2)	0.0(+/-0.2)	277.5(+/-112.9)	(686; 400M)
0.1(+/-0.1)	82.9(+/- 58.7)	0.0(+/-0.2)	313.1(+/- 93.5)	(686; 985M)
0.0(+/-0.2)	83.6(+/-105.3)	0.1(+/-0.1)	349.5(+/- 63.8)	(687; 200M)
0.0(+/-0.1)	350.7(+/-103.6)	0.1(+/-0.1)	344.1(+/- 71.8)	(687; 400M)
0.1(+/-0.4)	60.9(+/- 98.7)	0.1(+/-0.2)	96.4(+/- 77.1)	(687;1000M)
0.0(+/-0.2)	136.9(+/-101.5)	0.1(+/-0.1)	171.8(+/- 60.7)	(687;2485M)
0.2(+/-0.1)	359.1(+/- 14.9)	0.2(+/-0.2)	149.0(+/- 75.7)	(WJ49; 14M)
0.3(+/-0.1)	279.9(+/- 15.3)	0.1(+/-0.1)	174.4(+/- 72.1)	(WJ49; 57M)
0.1(+/-0.0)	304.4(+/- 41.3)	0.1(+/-0.1)	267.5(+/- 42.9)	(WJ49; 97M)
0.0(+/-0.1)	349.2(+/- 90.2)	0.1(+/-0.2)	294.9(+/- 94.6)	(794; 147M)
0.0(+/-0.1)	48.8(+/- 81.7)	0.1(+/-0.2)	86.2(+/-100.3)	(792; 200M)
0.1(+/-0.1)	235.4(+/- 87.0)	0.1(+/-0.2)	201.3(+/- 86.9)	(787; 211M)
0.1(+/-0.1)	77.3(+/- 51.8)	0.0(+/-0.2)	136.9(+/-110.2)	(787; 411M)
0.1(+/-0.1)	92.9(+/- 72.8)	0.1(+/-0.1)	244.7(+/- 92.9)	(787; 996M)
0.0(+/-0.2)	40.0(+/-117.3)	0.1(+/-0.1)	21.6(+/- 59.9)	(788; 183M)
0.1(+/-0.1)	215.6(+/- 62.3)	0.0(+/-0.2)	42.1(+/-101.0)	(788; 383M)
0.0(+/-0.1)	152.0(+/- 79.2)	0.0(+/-0.1)	80.2(+/- 71.8)	(788; 983M)
0.0(+/-0.2)	48.4(+/-111.1)	0.1(+/-0.1)	202.9(+/- 83.8)	(788;2468M)
0.1(+/-0.1)	45.0(+/- 62.2)	0.1(+/-0.1)	24.1(+/- 66.4)	(796; 360M)
0.1(+/-0.1)	309.1(+/- 48.1)	0.1(+/-0.1)	160.5(+/- 79.3)	(780; 181M)
0.3(+/-0.1)	289.0(+/- 23.4)	0.2(+/-0.2)	227.6(+/- 39.9)	(781; 20M)
0.2(+/-0.2)	263.0(+/- 43.7)	0.1(+/-0.1)	142.3(+/- 48.6)	(781; 30M)
0.2(+/-0.2)	268.0(+/- 72.0)	0.1(+/-0.2)	210.2(+/- 65.7)	(783; 24M)
0.3(+/-0.1)	264.3(+/- 37.8)	0.2(+/-0.2)	194.5(+/- 54.7)	(783; 34M)
0.2(+/-0.2)	315.5(+/-101.0)	0.3(+/-0.2)	247.6(+/- 47.4)	(783; 64M)
0.1(+/-0.1)	310.3(+/- 79.7)	0.1(+/-0.1)	170.8(+/- 72.3)	(782; 20M)
0.2(+/-0.2)	252.7(+/- 72.4)	0.3(+/-0.3)	121.9(+/- 52.6)	(782; 30M)
0.1(+/-0.1)	273.1(+/- 14.7)	0.1(+/-0.0)	292.9(+/- 32.1)	(LF70;346M)
0.1(+/-0.0)	228.4(+/- 41.2)	0.1(+/-0.1)	212.2(+/- 64.9)	(LF70;589M)
0.0(+/-0.0)	115.2(+/- 67.3)	0.1(+/-0.0)	108.0(+/- 58.6)	(KL11;611M)
0.1(+/-0.1)	206.2(+/- 57.2)	0.2(+/-0.1)	175.0(+/- 22.1)	(KL11;950M)
0.1(+/-0.1)	171.8(+/- 47.1)	0.1(+/-0.1)	118.4(+/- 77.5)	(784; 400M)

CONSTITUENT MS4

STATION	# BLOCKS	ELLIPSE: MAJOR AXIS AMPLITUDE (M/S)*100	MAJOR AXIS ORIENTATION (DEG TRUE)	MAJOR AXIS PHASE (DEG)	MINOR AXIS AMPLITUDE (M/S)*100	SENSE OF ROTATION
(795; 200M)	12	0.1	14.	31.1	0.0	A
(793; 80M)	11	0.2	55.	113.8	0.1	A
(685; 198M)	14	0.2	162.	338.6	0.1	C
(789; 200M)	12	0.2	143.	331.6	0.0	A
(686; 200M)	14	0.1	177.	40.4	0.1	C
(686; 400M)	14	0.0	151.	113.1	0.0	A
(686; 985M)	14	0.1	180.	254.7	0.1	C
(687; 200M)	14	0.0	142.	224.8	0.0	A
(687; 400M)	14	0.1	167.	215.3	0.0	C
(687;1000M)	14	0.1	150.	282.4	0.0	C
(687;2485M)	7	0.1	177.	127.3	0.0	A
(WJ49; 14M)	3	0.2	162.	62.3	0.0	A
(WJ49; 57M)	3	0.2	72.	43.1	0.0	C
(WJ49; 97M)	3	0.2	96.	75.2	0.0	C
(794; 147M)	12	0.1	31.	177.8	0.0	C
(792; 200M)	12	0.1	172.	80.7	0.0	C
(787; 211M)	12	0.0	56.	304.1	0.0	C
(787; 411M)	6	0.1	40.	25.3	0.0	C
(787; 996M)	7	0.1	5.	121.4	0.0	A
(788; 183M)	12	0.1	76.	214.1	0.0	C
(788; 383M)	6	0.1	53.	276.4	0.0	A
(788; 983M)	10	0.1	153.	239.0	0.0	C
(788;2468M)	12	0.1	164.	35.7	0.0	C
(796; 360M)	6	0.1	158.	211.0	0.0	C
(780; 181M)	6	0.0	86.	34.3	0.0	C
(781; 20M)	6	0.2	77.	46.0	0.1	C
(781; 30M)	5	0.2	59.	51.6	0.0	C
(783; 24M)	6	0.2	13.	113.5	0.0	A
(783; 34M)	6	0.2	42.	156.3	0.0	A
(783; 64M)	6	0.2	173.	141.8	0.1	C
(782; 20M)	5	0.2	90.	63.4	0.1	C
(782; 30M)	6	0.1	138.	322.6	0.0	A
(LF70;346M)	3	0.1	0.	294.0	0.1	A
(LF70;589M)	3	0.1	130.	71.2	0.0	C
(KL11;611M)	4	0.1	145.	286.5	0.0	C
(KL11;950M)	4	0.1	174.	75.2	0.0	C
(784; 400M)	6	0.1	29.	102.2	0.1	C

CONSTITUENT MS4

U AMPLITUDE (M/S)*100	U PHASE (DEG)	V AMPLITUDE (M/S)*100	V PHASE (DEG)	STATION
0.1(+/-0.2)	332.6(+/- 88.8)	0.1(+/-0.1)	36.8(+/- 55.1)	(795; 200M)
0.2(+/-0.2)	101.7(+/- 61.4)	0.1(+/-0.2)	136.6(+/- 96.0)	(793; 80M)
0.1(+/-0.1)	290.7(+/- 64.9)	0.2(+/-0.1)	165.5(+/- 54.2)	(685; 198M)
0.1(+/-0.1)	343.8(+/- 73.6)	0.2(+/-0.2)	144.8(+/- 66.0)	(789; 200M)
0.1(+/-0.2)	316.0(+/- 92.3)	0.1(+/-0.3)	222.0(+/- 98.0)	(686; 200M)
0.0(+/-0.1)	158.9(+/- 88.1)	0.0(+/-0.2)	275.2(+/-113.6)	(686; 400M)
0.1(+/-0.1)	164.7(+/- 83.4)	0.1(+/-0.1)	74.7(+/- 86.4)	(686; 985M)
0.0(+/-0.1)	245.3(+/-108.3)	0.0(+/-0.1)	32.3(+/- 94.1)	(687; 200M)
0.0(+/-0.1)	158.9(+/- 94.5)	0.1(+/-0.1)	40.0(+/- 83.0)	(687; 400M)
0.1(+/-0.5)	260.5(+/- 90.8)	0.1(+/-0.3)	110.3(+/- 87.5)	(687;1000M)
0.0(+/-0.2)	199.8(+/- 83.9)	0.1(+/-0.1)	306.8(+/- 83.7)	(687;2485M)
0.1(+/-0.2)	94.9(+/-114.4)	0.2(+/-0.1)	238.4(+/- 35.7)	(WJ49; 14M)
0.1(+/-0.1)	48.6(+/- 54.7)	0.1(+/-0.1)	1.0(+/-101.4)	(WJ49; 57M)
0.2(+/-0.2)	74.3(+/- 6.0)	0.0(+/-0.1)	310.9(+/-111.1)	(WJ49; 97M)
0.1(+/-0.2)	222.0(+/- 92.3)	0.1(+/-0.2)	159.0(+/- 82.0)	(794; 147M)
0.0(+/-0.1)	6.9(+/- 96.5)	0.1(+/-0.1)	264.4(+/- 79.0)	(792; 200M)
0.0(+/-0.2)	316.3(+/-102.3)	0.0(+/-0.2)	279.0(+/- 91.4)	(787; 211M)
0.1(+/-0.2)	38.5(+/- 86.4)	0.1(+/-0.1)	15.8(+/- 84.6)	(787; 411M)
0.0(+/-0.1)	65.3(+/-105.1)	0.1(+/-0.1)	122.0(+/- 62.0)	(787; 996M)
0.1(+/-0.1)	217.4(+/- 85.1)	0.0(+/-0.1)	170.3(+/- 96.6)	(788; 183M)
0.1(+/-0.1)	267.6(+/- 78.7)	0.0(+/-0.1)	292.1(+/- 94.6)	(788; 383M)
0.0(+/-0.1)	203.1(+/- 64.3)	0.1(+/-0.1)	69.6(+/- 55.2)	(788; 983M)
0.0(+/-0.2)	330.7(+/- 85.7)	0.1(+/-0.1)	226.3(+/- 76.4)	(788;2468M)
0.0(+/-0.1)	152.4(+/- 63.0)	0.1(+/-0.0)	45.9(+/- 40.8)	(796; 360M)
0.0(+/-0.1)	36.4(+/- 84.9)	0.0(+/-0.1)	312.9(+/- 88.7)	(780; 181M)
0.2(+/-0.2)	50.3(+/- 77.9)	0.1(+/-0.2)	352.6(+/- 90.0)	(781; 20M)
0.2(+/-0.1)	52.0(+/- 55.3)	0.1(+/-0.2)	50.5(+/- 99.4)	(781; 30M)
0.0(+/-0.2)	75.3(+/- 89.9)	0.2(+/-0.1)	115.7(+/- 34.8)	(783; 24M)
0.1(+/-0.1)	141.6(+/- 70.5)	0.1(+/-0.1)	168.7(+/- 74.5)	(783; 34M)
0.1(+/-0.3)	68.0(+/- 89.8)	0.2(+/-0.3)	324.7(+/- 67.6)	(783; 64M)
0.2(+/-0.1)	63.5(+/- 11.6)	0.1(+/-0.2)	333.7(+/- 74.9)	(782; 20M)
0.0(+/-0.4)	325.3(+/-103.1)	0.0(+/-0.3)	140.4(+/-111.2)	(782; 30M)
0.1(+/-0.1)	204.5(+/- 98.4)	0.1(+/-0.1)	294.2(+/- 39.9)	(LF70;346M)
0.1(+/-0.1)	53.9(+/- 57.7)	0.1(+/-0.1)	274.4(+/- 68.3)	(LF70;589M)
0.0(+/-0.0)	250.7(+/- 49.4)	0.1(+/-0.1)	125.9(+/- 72.6)	(KL11;611M)
0.0(+/-0.0)	10.5(+/- 57.2)	0.1(+/-0.1)	256.6(+/- 37.5)	(KL11;950M)
0.1(+/-0.1)	150.3(+/- 65.0)	0.1(+/-0.1)	83.8(+/- 93.6)	(784; 400M)

CONSTITUENT MF

STATION	# BLOCKS	ELLIPSE: MAJOR AXIS AMPLITUDE (M/S)*100	MAJOR AXIS ORIENTATION (DEG TRUE)	MAJOR AXIS PHASE (DEG)	MINOR AXIS AMPLITUDE (M/S)*100	SENSE OF ROTATION
(795; 200M)	12	0.9	91.	14.4	0.2	A
(793; 80M)	11	0.5	77.	242.9	0.0	A
(685; 198M)	14	0.4	114.	357.5	0.1	C
(789; 200M)	12	0.9	145.	292.2	0.1	A
(686; 200M)	14	0.9	152.	101.5	0.2	A
(686; 400M)	14	0.4	144.	75.1	0.0	A
(686; 985M)	14	0.2	149.	39.3	0.0	C
(687; 200M)	14	0.9	39.	63.3	0.1	C
(687; 400M)	14	0.9	29.	62.7	0.1	C
(687;1000M)	14	0.9	32.	61.7	0.1	C
(687;2485M)	7	0.5	139.	102.4	0.3	C
(WJ49; 14M)	3	0.7	107.	138.3	0.4	A
(WJ49; 57M)	3	1.8	164.	130.4	0.4	A
(WJ49; 97M)	3	1.0	166.	109.5	0.2	A
(794; 147M)	12	1.6	69.	133.6	0.0	A
(792; 200M)	12	0.8	174.	292.6	0.4	A
(787; 211M)	12	0.2	180.	351.2	0.0	A
(787; 411M)	6	0.5	48.	264.8	0.0	C
(787; 996M)	7	1.0	160.	259.2	0.1	C
(788; 183M)	12	1.1	132.	333.7	0.4	C
(788; 383M)	6	1.0	164.	36.6	0.6	C
(788; 983M)	10	0.9	158.	348.8	0.4	C
(788;2468M)	12	1.6	162.	356.5	0.2	C
(796; 360M)	6	0.3	14.	48.2	0.1	C
(780; 181M)	6	0.3	39.	196.0	0.0	A
(781; 20M)	6	0.4	114.	55.4	0.3	A
(781; 30M)	5	0.2	47.	180.9	0.0	A
(783; 24M)	6	0.4	5.	149.3	0.1	C
(783; 34M)	6	0.4	53.	214.5	0.1	C
(783; 64M)	6	0.5	60.	258.2	0.3	A
(782; 20M)	5	0.4	5.	131.8	0.2	C
(782; 30M)	6	0.6	68.	159.9	0.0	C
(LF70;346M)	3	1.0	172.	299.9	0.2	A
(LF70;589M)	3	1.0	178.	60.8	0.2	C
(KL11;611M)	4	0.5	8.	287.1	0.0	A
(KL11;950M)	4	0.4	15.	19.9	0.2	C
(784; 400M)	6	0.8	180.	299.1	0.2	C

CONSTITUENT MF

U AMPLITUDE (M/S)*100	U PHASE (DEG)	V AMPLITUDE (M/S)*100	V PHASE (DEG)	STATION
0.9(+/-2.0)	14.7(+/- 95.8)	0.2(+/-1.9)	108.6(+/- 98.9)	(795; 200M)
0.4(+/-0.9)	242.7(+/- 70.7)	0.1(+/-0.6)	246.9(+/- 81.7)	(793; 80M)
0.4(+/-1.8)	353.8(+/- 89.9)	0.2(+/-2.7)	195.9(+/- 92.4)	(685; 198M)
0.5(+/-1.6)	301.4(+/- 91.5)	0.7(+/-1.7)	107.8(+/- 82.2)	(789; 200M)
0.5(+/-1.6)	126.5(+/- 87.4)	0.8(+/-2.7)	273.9(+/- 98.0)	(686; 200M)
0.2(+/-1.0)	80.2(+/-101.0)	0.3(+/-1.8)	252.4(+/- 94.5)	(686; 400M)
0.1(+/-0.8)	21.1(+/- 95.3)	0.2(+/-1.7)	225.9(+/- 89.5)	(686; 985M)
0.5(+/-1.5)	73.2(+/- 85.1)	0.7(+/-3.0)	56.9(+/- 91.1)	(687; 200M)
0.4(+/-1.2)	68.6(+/- 93.7)	0.8(+/-2.6)	61.0(+/- 89.8)	(687; 400M)
0.5(+/-1.1)	71.1(+/- 78.4)	0.7(+/-1.9)	57.9(+/- 78.6)	(687;1000M)
0.4(+/-0.3)	65.6(+/- 53.0)	0.4(+/-1.0)	311.6(+/- 89.8)	(687;2485M)
0.7(+/-0.8)	148.8(+/- 58.8)	0.5(+/-1.6)	255.4(+/- 75.7)	(WJ49; 14M)
0.6(+/-0.5)	166.9(+/- 44.5)	1.7(+/-1.3)	307.0(+/- 30.7)	(WJ49; 57M)
0.3(+/-0.3)	152.7(+/- 90.3)	0.9(+/-0.7)	286.1(+/- 30.4)	(WJ49; 97M)
1.5(+/-2.3)	133.3(+/- 75.4)	0.6(+/-1.5)	135.9(+/- 78.3)	(794; 147M)
0.4(+/-0.9)	12.1(+/- 80.5)	0.8(+/-1.4)	109.5(+/- 74.9)	(792; 200M)
0.0(+/-1.4)	78.6(+/-105.7)	0.2(+/-2.8)	171.2(+/- 97.0)	(787; 211M)
0.4(+/-0.4)	266.2(+/- 63.6)	0.4(+/-1.0)	263.0(+/- 89.1)	(787; 411M)
0.4(+/-1.0)	247.7(+/- 91.8)	1.0(+/-1.7)	80.8(+/- 71.6)	(787; 996M)
0.9(+/-1.4)	313.6(+/- 87.9)	0.8(+/-3.4)	178.1(+/- 99.7)	(788; 183M)
0.7(+/-1.1)	330.5(+/- 92.5)	0.9(+/-2.0)	227.7(+/- 60.5)	(788; 383M)
0.5(+/-0.9)	304.1(+/- 84.0)	0.8(+/-2.3)	178.3(+/- 93.6)	(788; 983M)
0.5(+/-1.1)	338.9(+/- 73.8)	1.5(+/-1.7)	178.4(+/- 63.7)	(788;2468M)
0.1(+/-0.4)	97.1(+/-100.5)	0.3(+/-0.7)	44.3(+/- 83.7)	(796; 360M)
0.2(+/-0.4)	185.8(+/- 84.3)	0.3(+/-0.9)	202.6(+/- 86.9)	(780; 181M)
0.4(+/-1.0)	72.1(+/- 85.8)	0.3(+/-0.8)	177.5(+/- 93.3)	(781; 20M)
0.2(+/-0.6)	171.1(+/- 95.8)	0.2(+/-0.8)	192.5(+/- 84.1)	(781; 30M)
0.1(+/-0.7)	224.3(+/- 98.2)	0.4(+/-0.8)	147.7(+/- 94.5)	(783; 24M)
0.3(+/-0.4)	221.0(+/- 74.7)	0.2(+/-0.7)	202.8(+/- 99.6)	(783; 34M)
0.4(+/-0.6)	235.2(+/- 97.9)	0.4(+/-0.6)	310.0(+/- 86.2)	(783; 64M)
0.2(+/-0.8)	209.0(+/- 99.3)	0.4(+/-0.9)	129.6(+/- 72.2)	(782; 20M)
0.6(+/-0.7)	161.2(+/- 65.6)	0.2(+/-0.8)	152.3(+/- 90.6)	(782; 30M)
0.3(+/-0.3)	357.5(+/- 66.4)	1.0(+/-0.9)	118.1(+/- 52.9)	(LF70;346M)
0.2(+/-0.6)	344.4(+/- 98.4)	1.0(+/-1.8)	241.2(+/- 92.4)	(LF70;589M)
0.1(+/-0.5)	275.8(+/-103.5)	0.5(+/-0.6)	287.3(+/- 60.9)	(KL11;611M)
0.2(+/-0.2)	78.9(+/- 77.6)	0.4(+/-1.1)	12.8(+/-106.6)	(KL11;950M)
0.2(+/-0.2)	209.9(+/- 83.3)	0.8(+/-1.2)	119.2(+/- 62.2)	(784; 400M)

```
FILTER APPLIED TO 20 MIN CURRENT DATA BEFORE DECIMATING TO 3HR

FILTER IS A CARTWRIGHT LOWPASS FILTER OF   45 WEIGHTS
CUTOFF FREQ. IS  .17045455 CPH
AMPLITUDE RESPONSE MARKED BY #
PHASE RESPONSE MARKED BY P

                         POWER PASSED (%)

0........20........40........60........80.......100.  FREQ(CPH)    RESPONSE
<         .         .         .         P         #   .9521E-02   100.13665
<         .         .         .         P         #   .1245E-01   100.22945
<         .         .         .         P         #   .1538E-01   100.34268
<         .         .         .         P         #   .1831E-01   100.47332
<         .         .         .         P         #   .2197E-01   100.65596
<         .         .         .         P         #   .2637E-01   100.89075
<         .         .         .         P         #   .3076E-01   101.12740
<         .         .         .         P         #   .3589E-01   101.37828
<         .         .         .         P         #   .4175E-01   101.59124
<         .         .         .         P         #   .4834E-01   101.66242
<         .         .         .         P         #   .5640E-01   101.38642
<         .         .         .         P         #   .6665E-01   100.20180
<         .         .         .         P       # .   .8057E-01    96.58468
<         .         .         .         P  #      .   .1003E+00    86.56227
<         .         .       # .         P           .   .1355E+00    56.15237
<  #      .         .         .         P           .   .2058E+00     7.07638
#         .         .         .         P           .   .3464E+00      .00001
#         .         .         .         P           .   .6277E+00      .00000
#         .         .         .         P           .   .1157E+01      .00000
-180...-135 ......-90 ......-45.........0........45.
```

Figure 16. Filter applied to 20 minute current data before decimating to a 3 hour sampling interval.

```
FILTER APPLIED TO 30 MIN DATA BEFORE DECIMATING TO 3HR

FILTER IS A CARTWRIGHT LOWPASS FILTER OF   31 WEIGHTS
CUTOFF FREQ. IS .16666667 CPH
AMPLITUDE RESPONSE MARKED BY #
PHASE RESPONSE MARKED BY P

                         POWER PASSED (%)

0........20........40........60........80.......100.  FREQ(CPH)    RESPONSE
<         .         .         .         P         #   .6348E-02   100.06430
<         .         .         .         P         #   .8301E-02   100.10890
<         .         .         .         P         #   .1025E-01   100.16446
<         .         .         .         P         #   .1221E-01   100.23031
<         .         .         .         P         #   .1465E-01   100.32630
<         .         .         .         P         #   .1758E-01   100.45785
<         .         .         .         P         #   .2051E-01   100.60428
<         .         .         .         P         #   .2393E-01   100.78811
<         .         .         .         P         #   .2783E-01   101.00473
<         .         .         .         P         #   .3223E-01   101.24010
<         .         .         .         P         #   .3760E-01   101.48399
<         .         .         .         P         #   .4443E-01   101.65397
<         .         .         .         P         #   .5371E-01   101.45674
<         .         .         .         P        #.   .6689E-01    99.82899
<         .         .         .         P    #    .   .9033E-01    90.89593
<         .         .    #    .         P         .   .1372E+00    50.88312
#         .         .         .         P         .   .2310E+00     1.94948
#         .         .         .         P         .   .4185E+00       .00002
#         .         .         .         P         .   .7715E+00       .00000
-180...-135 ......-90 ......-45.........0........45.
```

Figure 17. Filter applied to 30 minute current data before decimating to a 3 hour sampling interval.

```
FILTER APPLIED TO 1HR CURRENT DATA BEFORE DECIMATING TO 3HR

FILTER IS A CARTWRIGHT LOWPASS FILTER OF   21 WEIGHTS
CUTOFF FREQ. IS  .17500000 CPH
AMPLITUDE RESPONSE MARKED BY #
PHASE RESPONSE MARKED BY P

                         POWER PASSED (%)

0........20........40........60........80.......100.  FREQ(CPH)    RESPONSE
<         .         .         .         P        #.   .3174E-02   99.99231
<         .         .         .         P        #.   .4150E-02   99.98693
<         .         .         .         P        #.   .5127E-02   99.98018
<         .         .         .         P        #.   .6104E-02   99.97210
<         .         .         .         P        #.   .7324E-02   99.96015
<         .         .         .         P        #.   .8789E-02   99.94343
<         .         .         .         P        #.   .1025E-01   99.92426
<         .         .         .         P        #.   .1196E-01   99.89913
<         .         .         .         P        #.   .1392E-01   99.86756
<         .         .         .         P        #.   .1611E-01   99.82933
<         .         .         .         P        #.   .1880E-01   99.78081
<         .         .         .         P        #.   .2222E-01   99.72050
<         .         .         .         P        #.   .2686E-01   99.65207
<         .         .         .         P        #.   .3345E-01   99.61144
<         .         .         .         P        #.   .4517E-01   99.82840
<         .         .         .         P         #   .6860E-01  101.23611
<         .         .         .         P   #     .   .1155E+00   88.40869
<  #      .         .         .         P         .   .2092E+00    6.53213
#         .         .         .         P         .   .3857E+00     .00001
-180...-135 ......-90 ......-45.........0........45.
```

Figure 18. Filter applied to a one hour current data before decimating to a 3 hour sampling interval.

```
FILTER APPLIED TO 3 HR CURRENT DATA BEFORE DECIMATING TO 6 HR

FILTER IS A CARTWRIGHT LOWPASS FILTER OF   33 WEIGHTS
CUTOFF FREQ. IS  .03642188 CPH
AMPLITUDE RESPONSE MARKED BY #
PHASE RESPONSE MARKED BY P

                         POWER PASSED (%)

0........20........40........60........80.......100.  FREQ(CPH)    RESPONSE
<         .         .         .         P        #.   .1057E-02    99.98053
<         .         .         .         P        #.   .1382E-02    99.96713
<         .         .         .         P        #.   .1707E-02    99.95055
<         .         .         .         P        #.   .2032E-02    99.93108
<         .         .         .         P        #.   .2439E-02    99.90306
<         .         .         .         P        #.   .2927E-02    99.86538
<         .         .         .         P        #.   .3415E-02    99.82452
<         .         .         .         P        #.   .3984E-02    99.77515
<         .         .         .         P        #.   .4634E-02    99.72017
<         .         .         .         P        #.   .5366E-02    99.66605
<         .         .         .         P        #.   .6260E-02    99.62082
<         .         .         .         P        #.   .7398E-02    99.61568
<         .         .         .         P        #.   .8943E-02    99.73818
<         .         .         .         P         #   .1114E-01   100.21243
<         .         .         .         P         #   .1504E-01   101.48228
<         .         .         .         P     #    .   .2284E-01    93.51506
<       # .         .         .         P          .   .3845E-01    17.43963
#         .         .         .         P          .   .6967E-01      .00000
#         .         .         .         P          .   .1285E+00      .00000
-180...-135 ......-90 ......-45.........0........45.
```

Figure 19. Filter applied to 3 hour current data to remove residual tides, inertial currents and other high frequency variations before decimating to a 6 hour sampling interval.

```
FILTER APPLIED TO 3 HR CURRENT DATA BEFORE DECIMATING TO 1 DAY
          (USED ONLY FOR STICK PLOT PRODUCTION)

FILTER IS A CARTWRIGHT LOWPASS FILTER OF   97 WEIGHTS
CUTOFF FREQ. IS    .01214063 CPH
AMPLITUDE RESPONSE MARKED BY #
PHASE RESPONSE MARKED BY P

                        POWER PASSED (%)

0........20........40........60........80........100.  FREQ(CPH)    RESPONSE
<         .         .         .         P         #.   .1057E-02   99.84509
<         .         .         .         P         #.   .1382E-02   99.76126
<         .         .         .         P         #.   .1707E-02   99.68304
<         .         .         .         P         #.   .2032E-02   99.62668
<         .         .         .         P         #.   .2439E-02   99.61452
<         .         .         .         P         #.   .2927E-02   99.71406
<         .         .         .         P         #.   .3415E-02   99.96771
<         .         .         .         P          #   .3984E-02  100.45793
<         .         .         .         P          #   .4634E-02  101.16440
<         .         .         .         P          #   .5366E-02  101.82591
<         .         .         .         P          #   .6260E-02  101.56735
<         .         .         .         P        # .   .7398E-02   97.35880
<         .         .         .         0          .   .8943E-02   80.92726
<         .         #         .         P          .   .1114E-01   41.65040
<#        .         .         .         P          .   .1504E-01    2.49307
#         .         .         .         P          .   .2284E-01     .00029
#         .         .         .         P          .   .3845E-01     .00000
#         .         .         .         P          .   .6967E-01     .00000
#         .         .         .         P          .   .1285E+00     .00000
-180...-135 ......-90 ......-45.........0........45.
```

Figure 20. Filter applied to 3 hour current data before decimating to a one day sampling interval: used only for the production of "stick plots" of current.

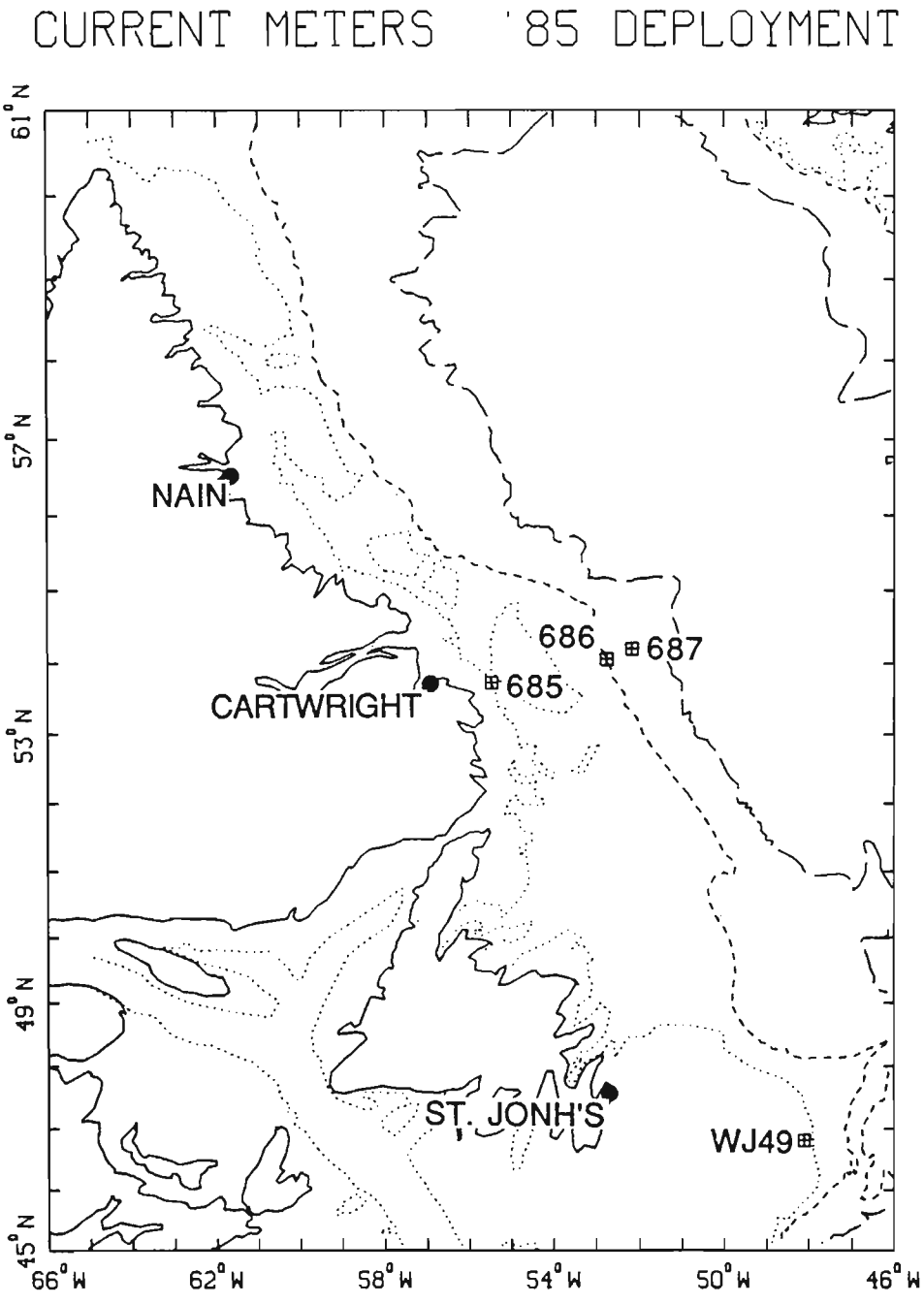

Figure 21. Location map for current meter moorings during the 1985/86 field year. Isobaths are indicated by (·····) 200 m, (- - - -) 1000 m and (— —) 3000m.

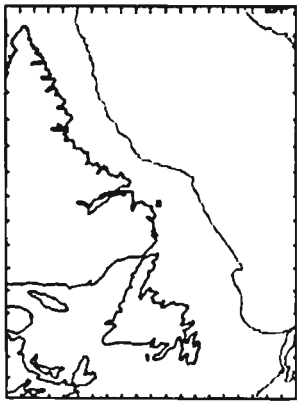

CM(685; 198M) - RESIDUAL STATISTICS

POSITION 53.734 N 55.456 W
BOTTOM DEPTH 200.0 M
DURATION 389.3 DAYS

		MINIMUM	MAXIMUM	MEAN	STD. DEV.
TEMPERATURE	DEG C	-1.87	1.46	-.61	.71
SALINITY	PPT	32.58	34.17	33.50	.26
SIGMA-THETA	KG/M**3	26.22	27.35	26.92	.20
N-S COMPONENT	CM/S	-57.26	18.62	-4.91	7.14
E-W COMPONENT	CM/S	-10.14	25.15	6.51	5.74
MAJOR AXIS	CM/S	-59.58	14.18	-7.78	8.35
MINOR AXIS	CM/S	-17.24	23.29	2.44	3.77

MAJOR AXIS ORIENTATION 324.45 DEGREES TRUE

ROTARY SPECTRUM OF TOTAL SIGNAL

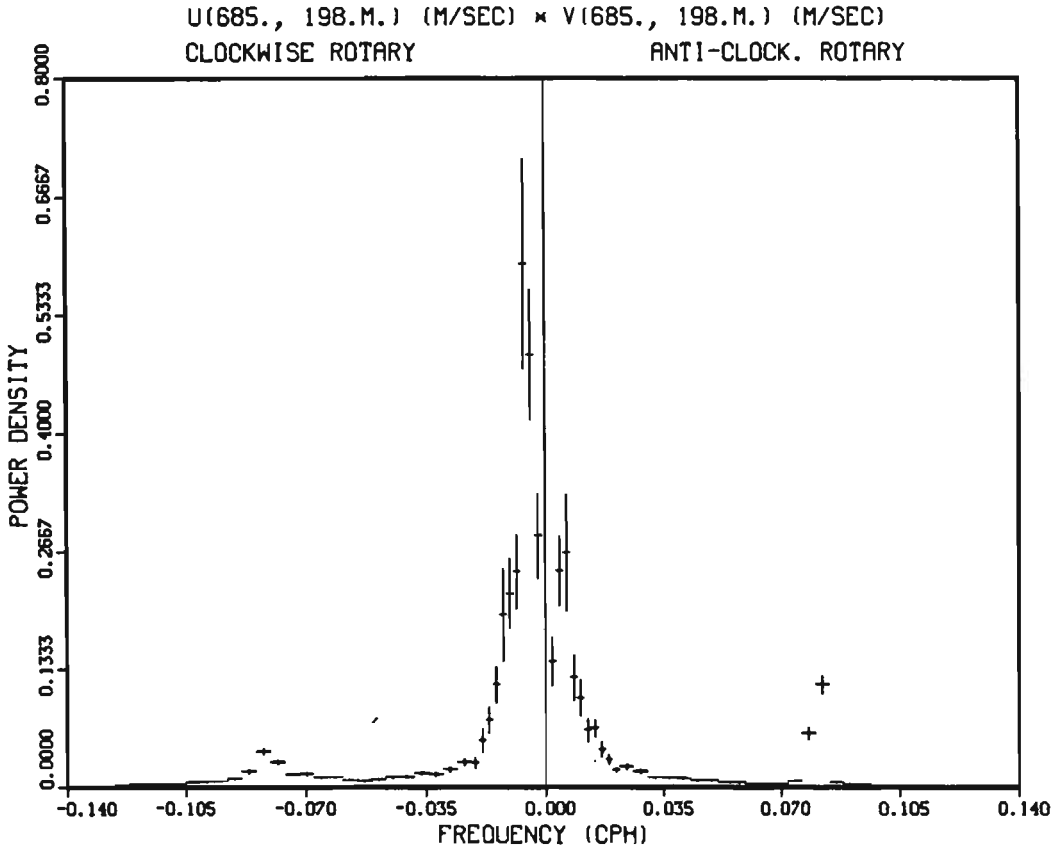

HISTOGRAM OF CURRENT SPEED AT (685; 198M) TIDAL RESIDUALS (M/SEC)
HAMILTON BANK
CRUISE 85018. STATION 685. LAT 53.7343 LONG 55.4559
INSTRUMENT 4602 BOTTOM DEPTH 200.0 METRES
SAMPLED EACH 3600. SECS START TIME 2:59:55 Z 6/ 7/ 85

TOTAL NO. OF SAMPLES 9472
NO. OUT OF RANGE 0

BAND	NUMBER	PER CENT	
(0.00, .02)	318	3.4	**********
(.02, .04)	854	9.0	**********
(.04, .06)	1205	12.7	**********
(.06, .08)	1187	12.5	**********
(.08, .10)	1235	13.0	**********
(.10, .12)	1039	11.0	**********
(.12, .14)	993	10.5	**********
(.14, .16)	814	8.6	**********
(.16, .18)	555	5.9	**********
(.18, .20)	416	4.4	**********
(.20, .22)	315	3.3	**********
(.22, .24)	224	2.4	*********
(.24, .26)	111	1.2	****
(.26, .28)	49	.5	**
(.28, .30)	34	.4	*
(.30, .32)	20	.2	*
(.32, .34)	18	.2	*
(.34, .36)	12	.1	
(.36, .38)	12	.1	
(.38, .40)	10	.1	
(.40, .42)	9	.1	
(.42, .44)	6	.1	
(.44, .46)	4	.0	
(.46, .48)	2	.0	
(.48, .50)	3	.0	
(.50, .52)	5	.1	
(.52, .54)	3	.0	
(.54, .56)	6	.1	
(.56, .58)	3	.0	
(.58, .60)	0	0.0	
(.60, .62)	5	.1	
(.62, .64)	4	.0	
(.64, .66)	1	.0	

STN. 685, 198 M.

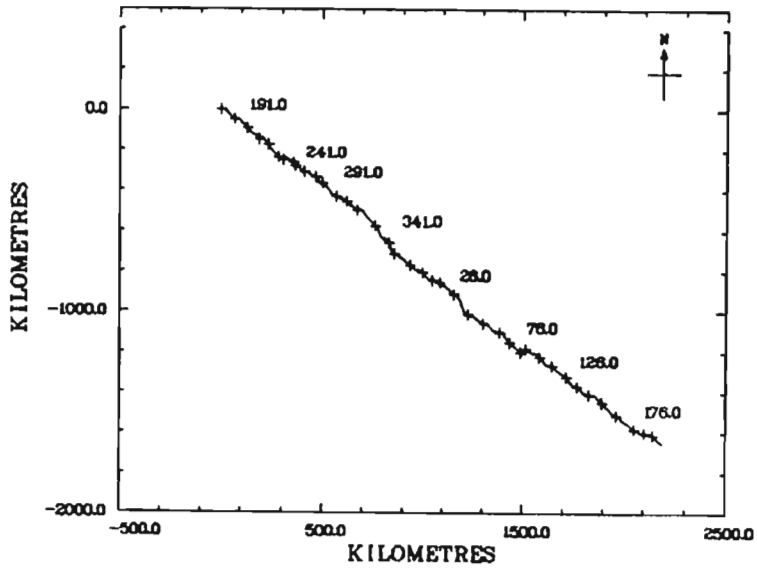

CM(685; 198M) – RESIDUALS
POSITION 53.734 N 55.456 W

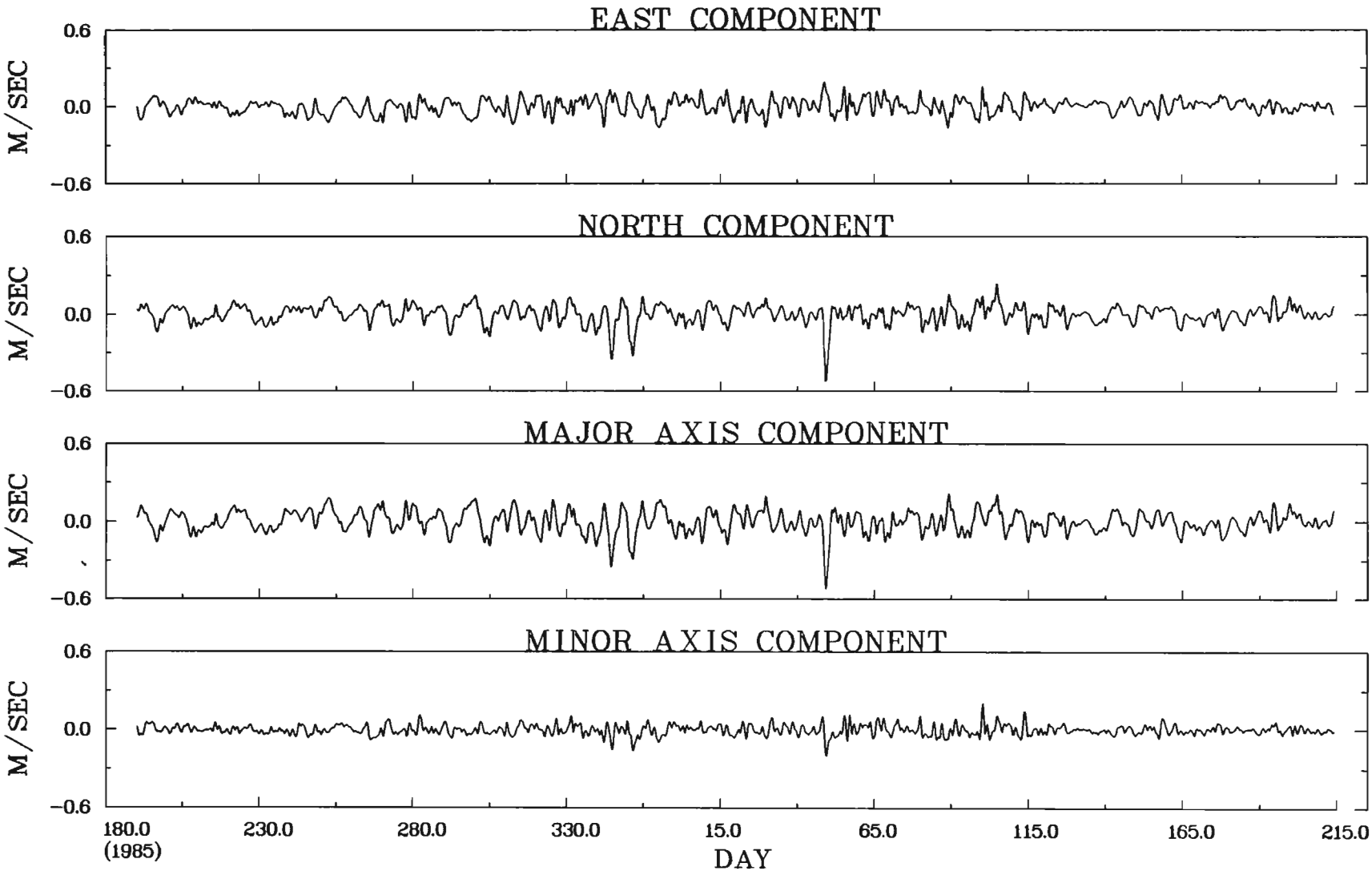

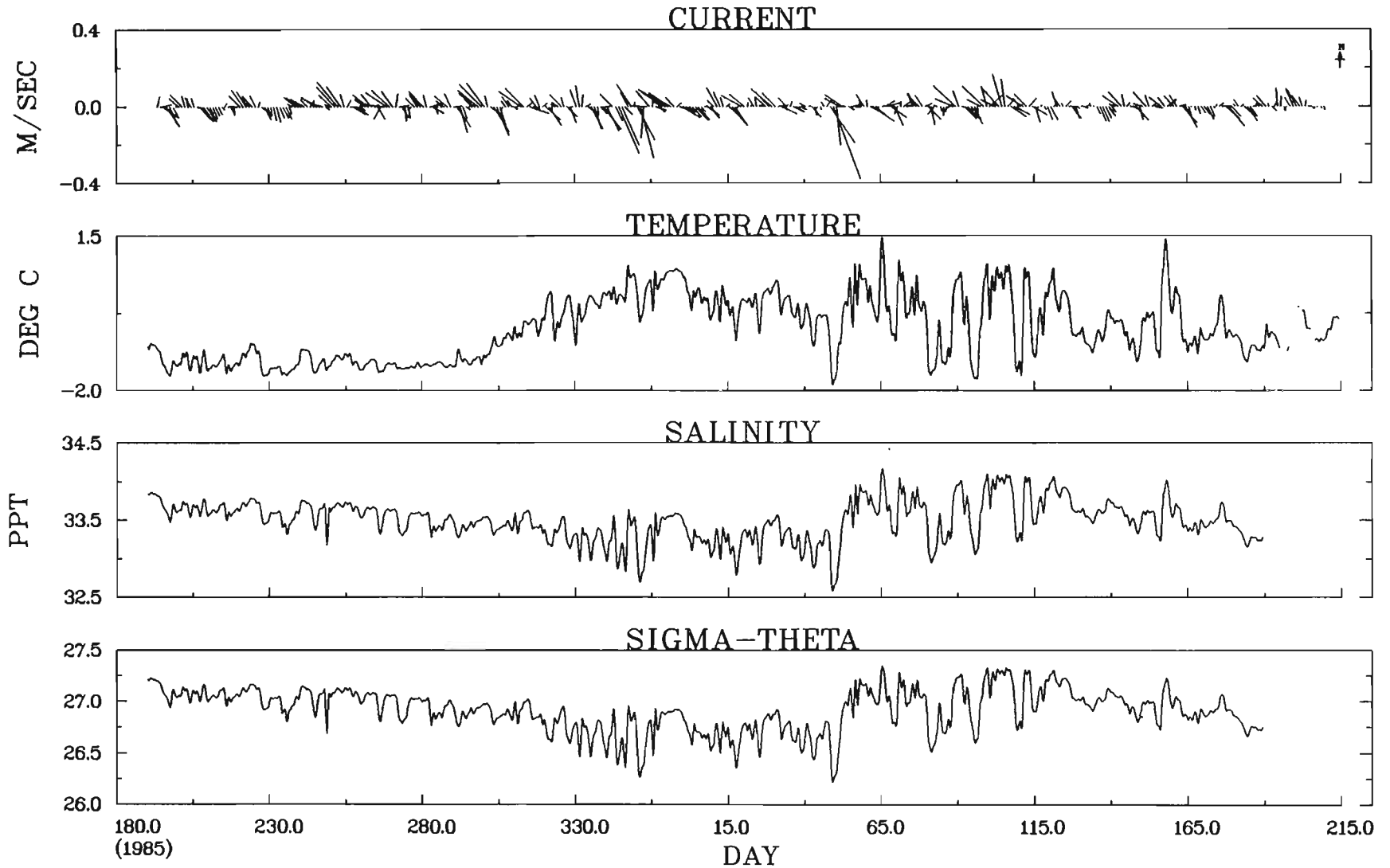

CM(685; 198M) – RESIDUALS
POSITION 53.734 N 55.456 W

CM(686; 200M) - RESIDUAL STATISTICS

POSITION 54.059 N 52.755 W
BOTTOM DEPTH 1004.0 M
DURATION 388.3 DAYS

		MINIMUM	MAXIMUM	MEAN	STD. DEV.
TEMPERATURE	DEG C	-.23	3.48	2.55	.60
SALINITY	PPT	33.74	34.63	34.36	.18
SIGMA-THETA	KG/M**3	27.01	27.57	27.42	.10
N-S COMPONENT	CM/S	-57.67	16.41	-18.23	11.07
E-W COMPONENT	CM/S	-21.41	31.98	9.88	6.80
MAJOR AXIS	CM/S	-60.45	13.25	-20.59	11.70
MINOR AXIS	CM/S	-24.63	26.88	2.43	5.64

MAJOR AXIS ORIENTATION 338.28 DEGREES TRUE

ROTARY SPECTRUM OF TOTAL SIGNAL

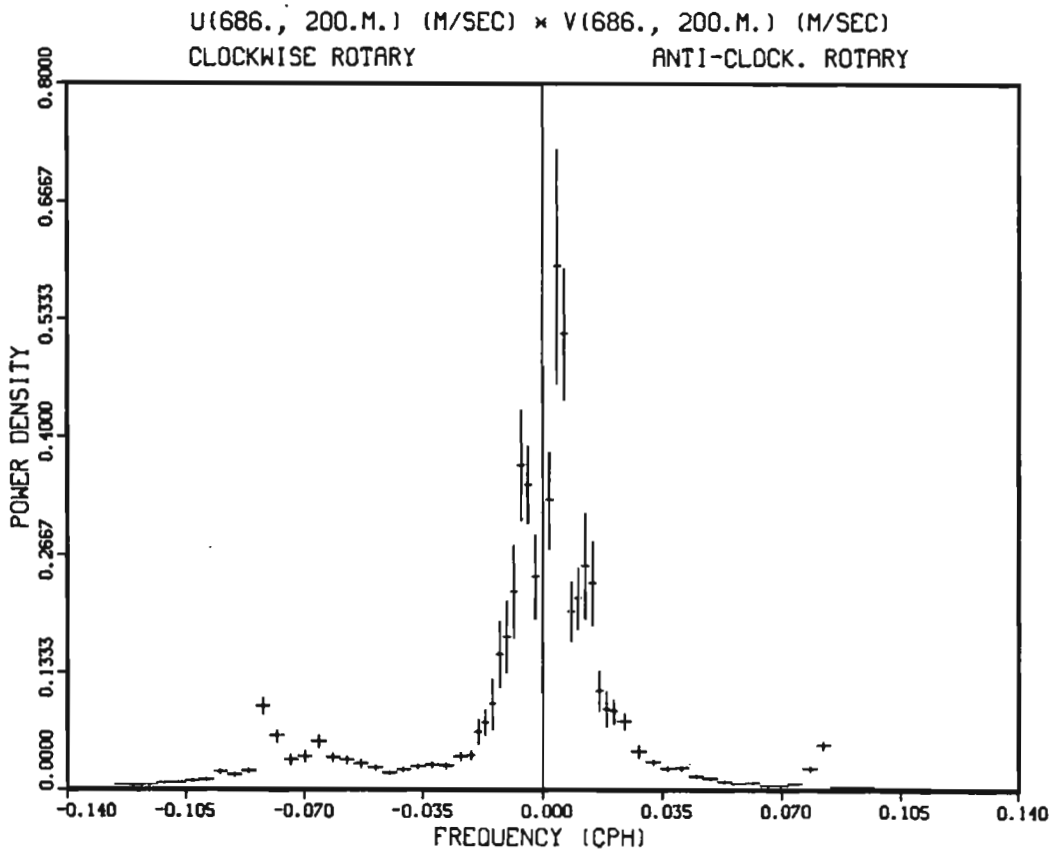

HISTOGRAM OF CURRENT SPEED AT (686; 200M) TIDAL RESIDUALS (M/SEC)
HAMILTON BANK
CRUISE 85018. STATION 686. LAT 54.0592 LONG 52.7554
INSTRUMENT 4343 BOTTOM DEPTH 1004.0 METRES
SAMPLED EACH 3600. SECS START TIME 17:59:55 Z 4/ 7/ 85

TOTAL NO. OF SAMPLES 9457
NO. OUT OF RANGE 0

BAND	NUMBER	PER CENT	
(0.00, .02)	55	.6	****
(.02, .04)	177	1.9	**********
(.04, .06)	331	3.5	**********
(.06, .08)	425	4.5	**********
(.08, .10)	487	5.1	**********
(.10, .12)	521	5.5	**********
(.12, .14)	515	5.4	**********
(.14, .16)	519	5.5	**********
(.16, .18)	532	5.6	**********
(.18, .20)	562	5.9	**********
(.20, .22)	573	6.1	**********
(.22, .24)	599	6.3	**********
(.24, .26)	561	5.9	**********
(.26, .28)	618	6.5	**********
(.28, .30)	576	6.1	**********
(.30, .32)	497	5.3	**********
(.32, .34)	418	4.4	**********
(.34, .36)	368	3.9	**********
(.36, .38)	259	2.7	**********
(.38, .40)	215	2.3	**********
(.40, .42)	170	1.8	**********
(.42, .44)	110	1.2	********
(.44, .46)	108	1.1	********
(.46, .48)	78	.8	******
(.48, .50)	63	.7	****
(.50, .52)	40	.4	***
(.52, .54)	21	.2	*
(.54, .56)	27	.3	**
(.56, .58)	8	.1	*
(.58, .60)	6	.1	
(.60, .62)	8	.1	*
(.62, .64)	2	.0	
(.64, .66)	1	.0	
(.66, .68)	3	.0	
(.68, .70)	0	0.0	
(.70, .72)	1	.0	
(.72, .74)	2	.0	
(.74, .76)	1	.0	

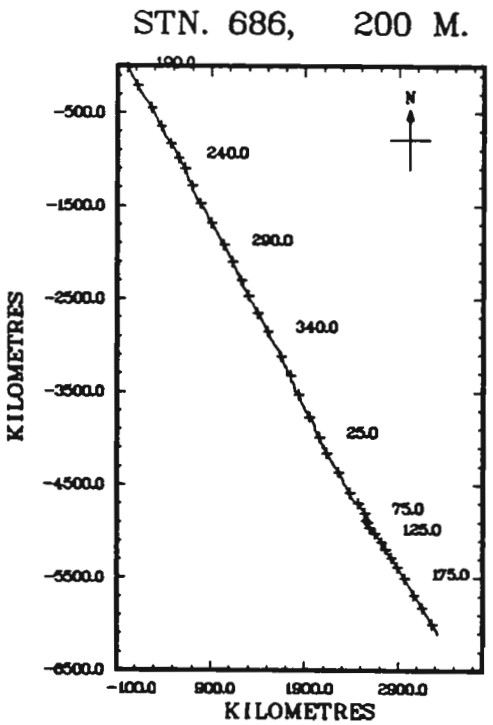

CM(686; 200M) – RESIDUALS
POSITION 54.059 N 52.755 W

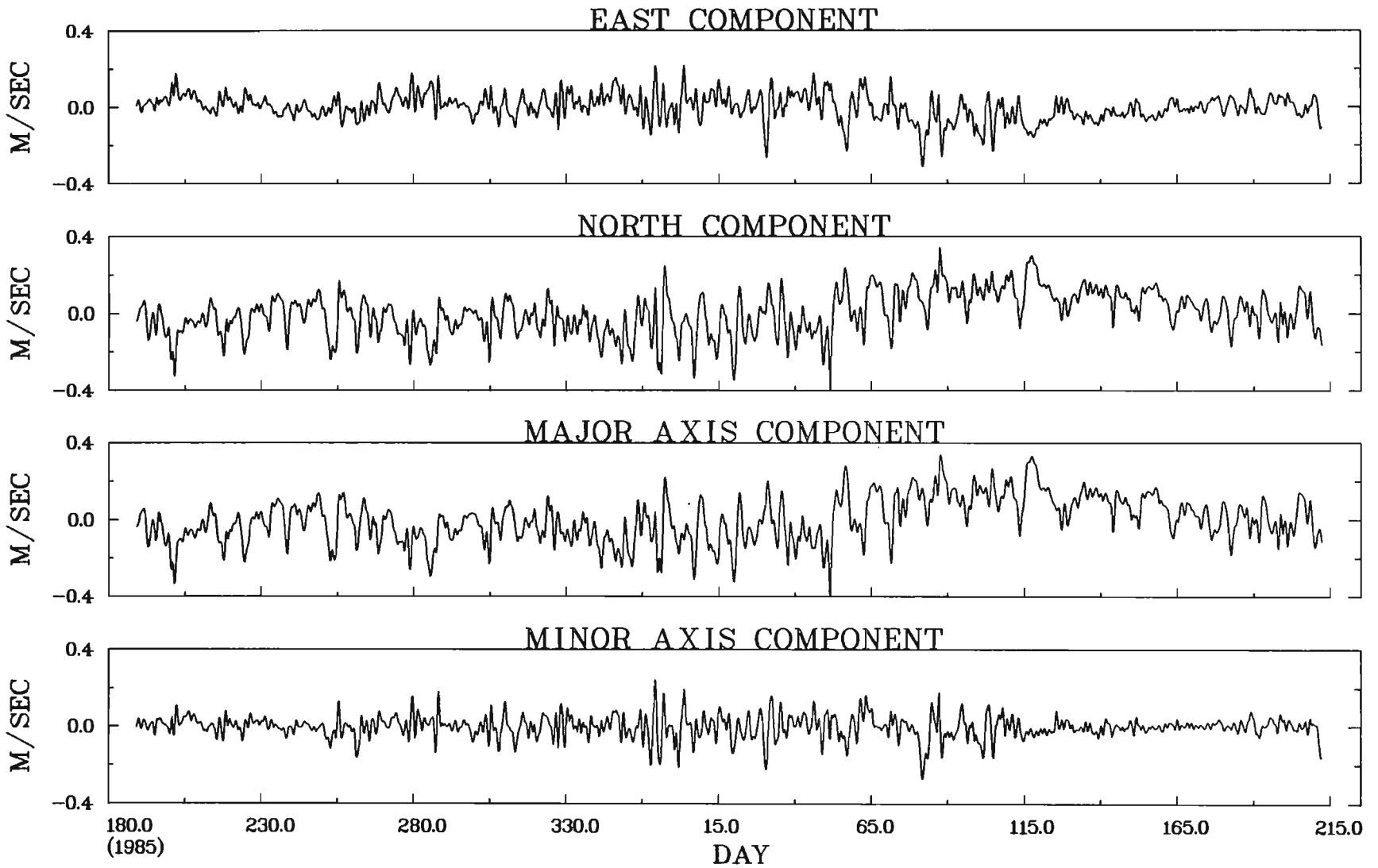

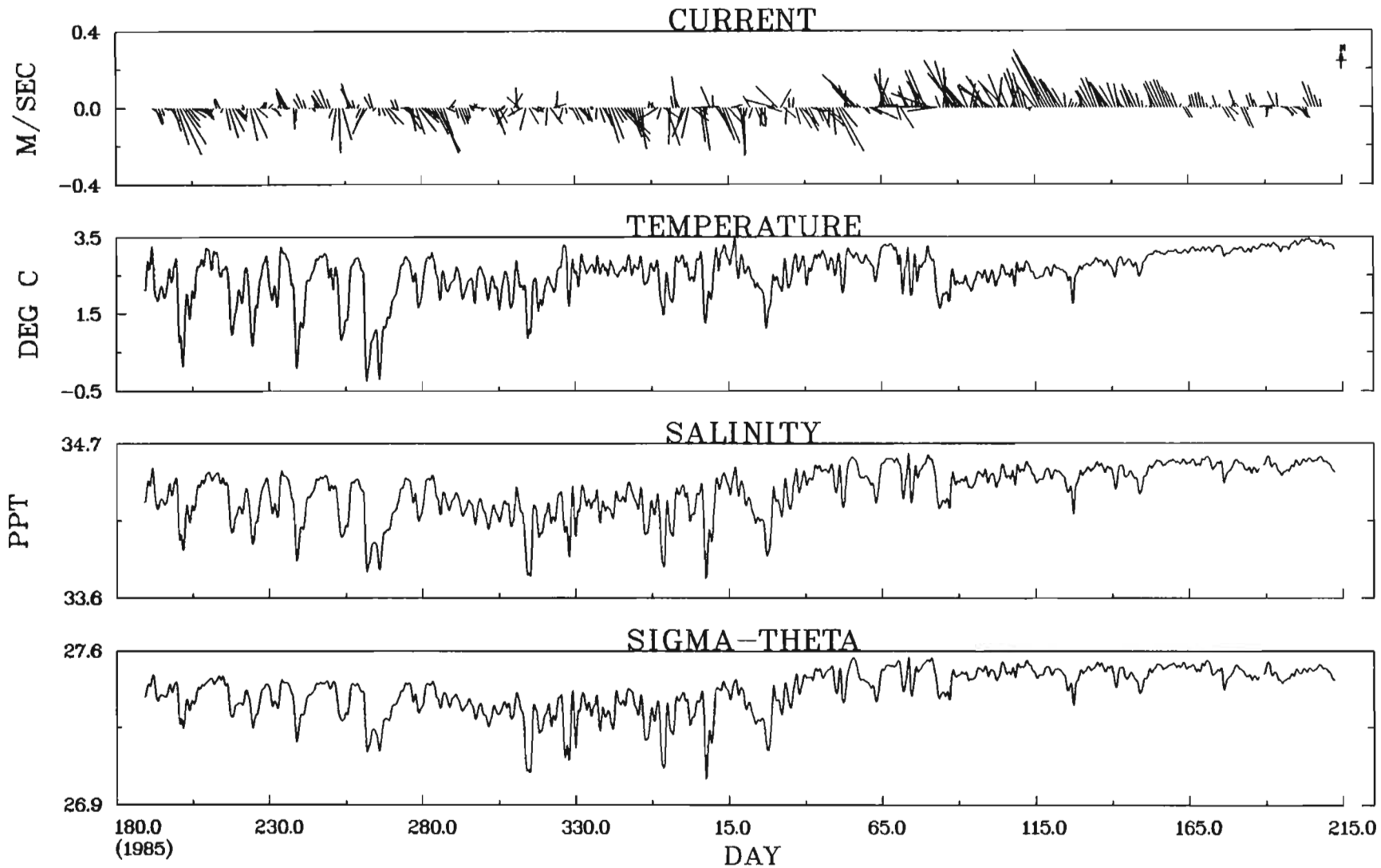

CM(686; 200M) - RESIDUALS
POSITION 54.059 N 52.755 W

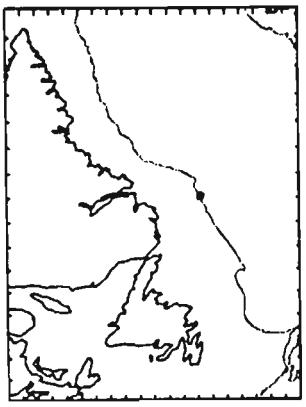

CM(686; 400M) - RESIDUAL STATISTICS

POSITION 54.059 N 52.755 W
BOTTOM DEPTH 1004.0 M
DURATION 388.3 DAYS

		MINIMUM	MAXIMUM	MEAN	STD. DEV.
TEMPERATURE	DEG C	2.54	4.09	3.48	.34
SALINITY	PPT	34.53	34.87	34.77	.05
SIGMA-THETA	KG/M**3	27.52	27.73	27.66	.04
N-S COMPONENT	CM/S	-47.86	15.40	-11.31	7.63
E-W COMPONENT	CM/S	-16.67	20.83	5.36	4.46
MAJOR AXIS	CM/S	-50.84	15.00	-12.52	8.33
MINOR AXIS	CM/S	-14.81	16.40	-.01	2.96

MAJOR AXIS ORIENTATION 334.58 DEGREES TRUE

ROTARY SPECTRUM OF TOTAL SIGNAL

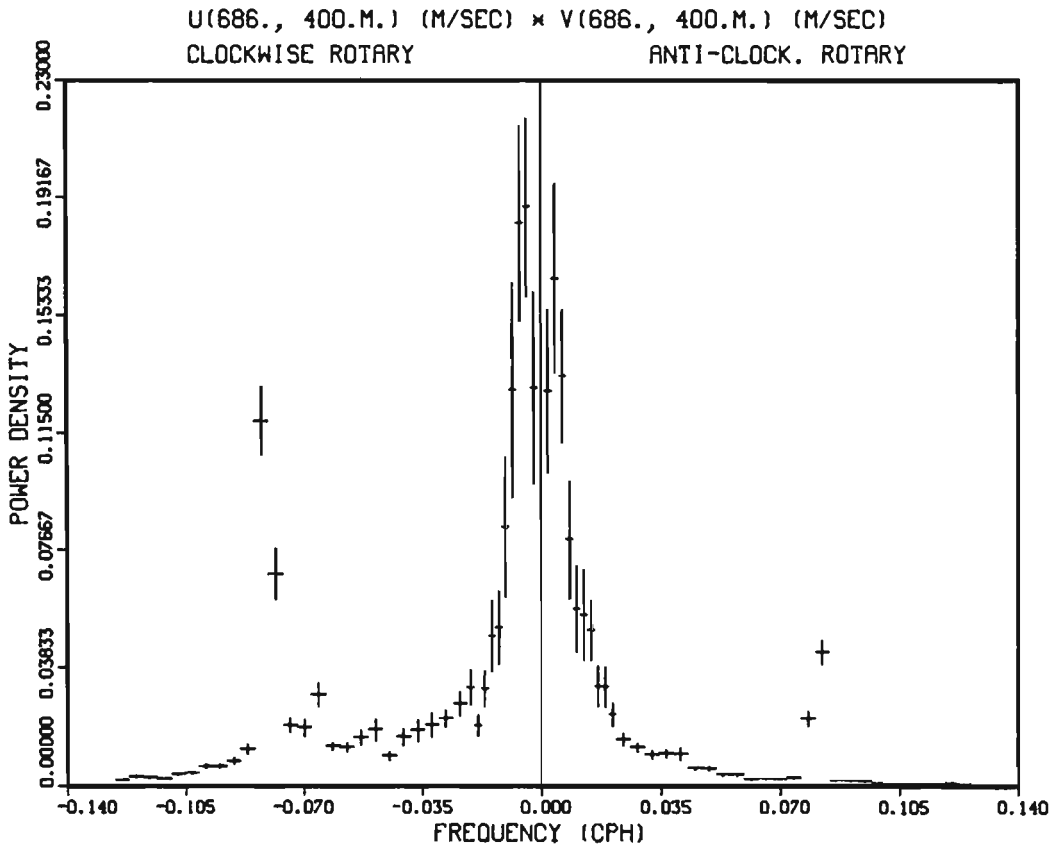

HISTOGRAM OF CURRENT SPEED AT (686; 400M) TIDAL RESIDUALS (M/SEC)
HAMILTON BANK
CRUISE 85018. STATION 686. LAT 54.0592 LONG 52.7554
INSTRUMENT 4349 BOTTOM DEPTH 1004.0 METRES
SAMPLED EACH 3600. SECS START TIME 17:59:55 Z 4/ 7/ 85

TOTAL NO. OF SAMPLES 9457
NO. OUT OF RANGE 0

BAND	NUMBER	PER CENT	
(0.00, .02)	122	1.3	******
(.02, .04)	428	4.5	**********
(.04, .06)	709	7.5	**********
(.06, .08)	825	8.7	**********
(.08, .10)	965	10.2	**********
(.10, .12)	966	10.2	**********
(.12, .14)	925	9.8	**********
(.14, .16)	938	9.9	**********
(.16, .18)	900	9.5	**********
(.18, .20)	802	8.5	**********
(.20, .22)	596	6.3	**********
(.22, .24)	435	4.6	**********
(.24, .26)	275	2.9	**********
(.26, .28)	225	2.4	**********
(.28, .30)	145	1.5	*******
(.30, .32)	71	.8	****
(.32, .34)	48	.5	**
(.34, .36)	28	.3	*
(.36, .38)	13	.1	*
(.38, .40)	10	.1	
(.40, .42)	7	.1	
(.42, .44)	5	.1	
(.44, .46)	6	.1	
(.46, .48)	3	.0	
(.48, .50)	1	.0	
(.50, .52)	1	.0	
(.52, .54)	0	0.0	
(.54, .56)	2	.0	
(.56, .58)	2	.0	
(.58, .60)	1	.0	
(.60, .62)	3	.0	

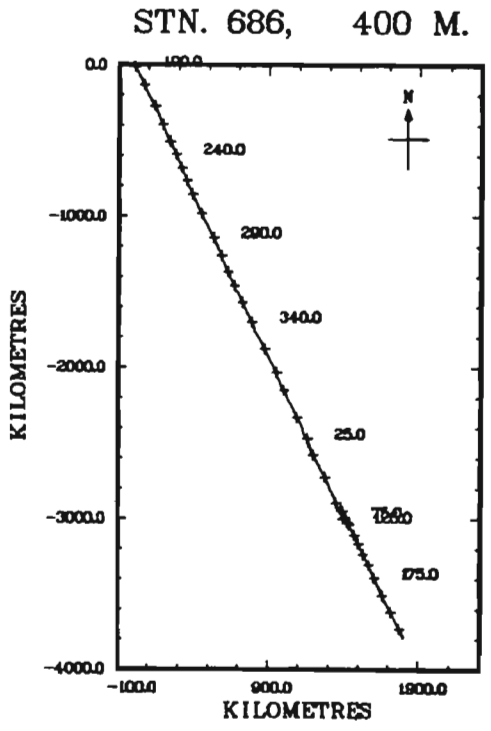

CM(686; 400M) - RESIDUALS
POSITION 54.059 N 52.755 W

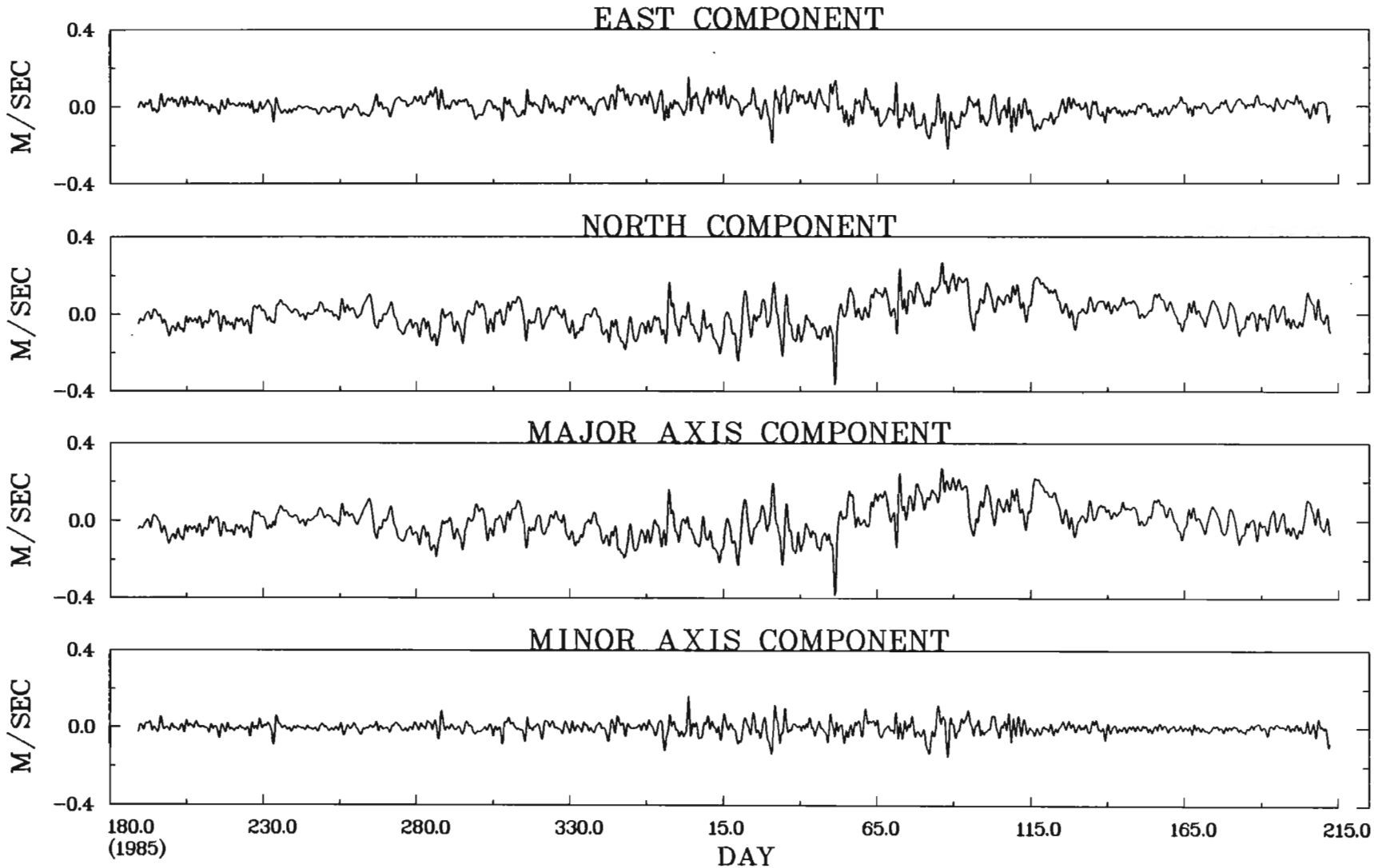

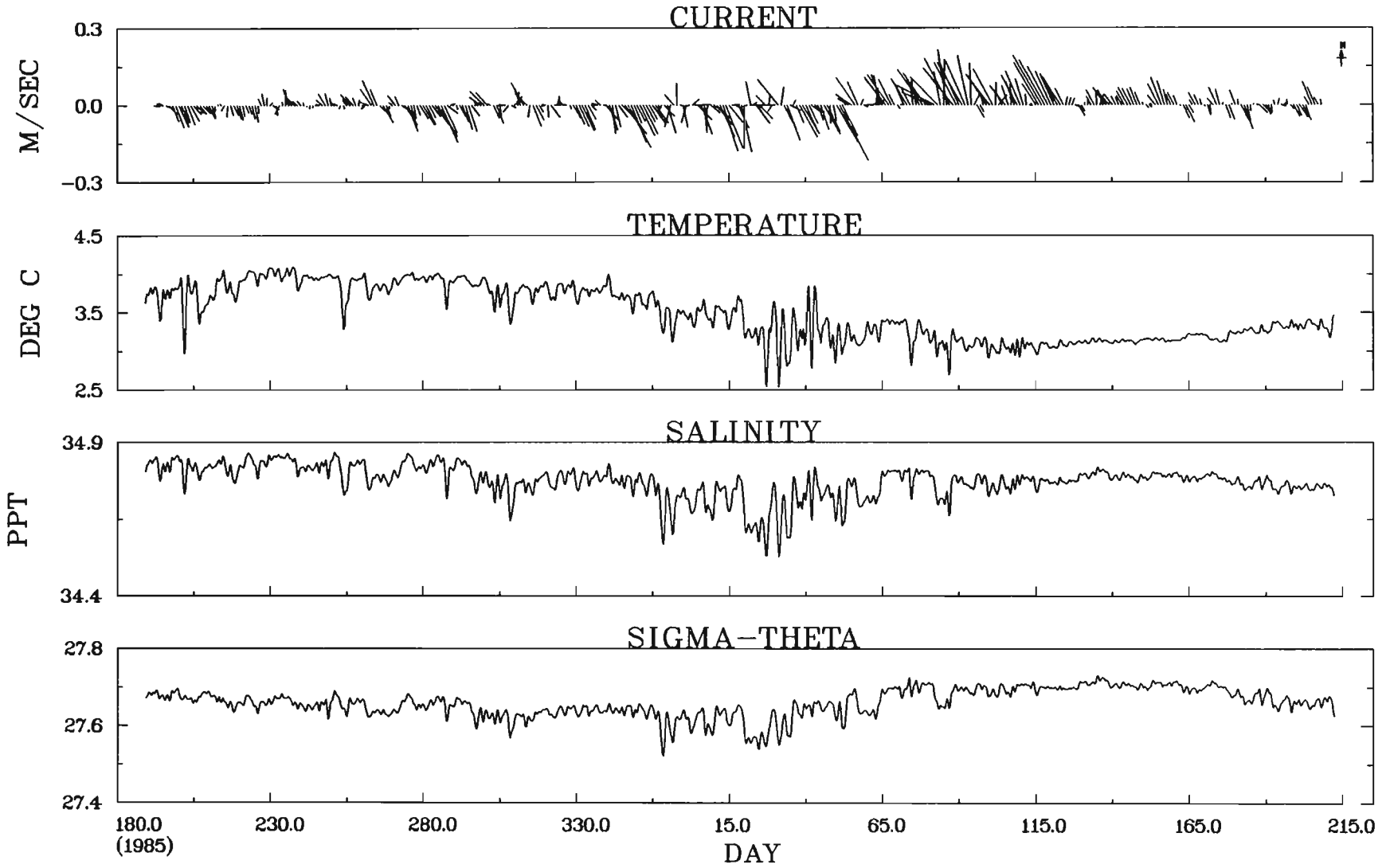

CM(686; 400M) – RESIDUALS
POSITION 54.059 N 52.755 W

CM(686; 985M) - RESIDUAL STATISTICS

POSITION 54.059 N 52.755 W
BOTTOM DEPTH 1004.0 M
DURATION 388.3 DAYS

		MINIMUM	MAXIMUM	MEAN	STD. DEV.
TEMPERATURE	DEG C	3.10	3.78	3.42	.20
SALINITY	PPT	34.49	34.61	34.55	.02
SIGMA-THETA	KG/M**3	27.44	27.54	27.48	.02
N-S COMPONENT	CM/S	-32.06	10.05	-7.61	6.23
E-W COMPONENT	CM/S	-12.20	18.43	2.66	3.46
MAJOR AXIS	CM/S	-35.77	9.03	-8.05	6.68
MINOR AXIS	CM/S	-13.05	9.88	-.50	2.49

MAJOR AXIS ORIENTATION 337.16 DEGREES TRUE

ROTARY SPECTRUM OF TOTAL SIGNAL

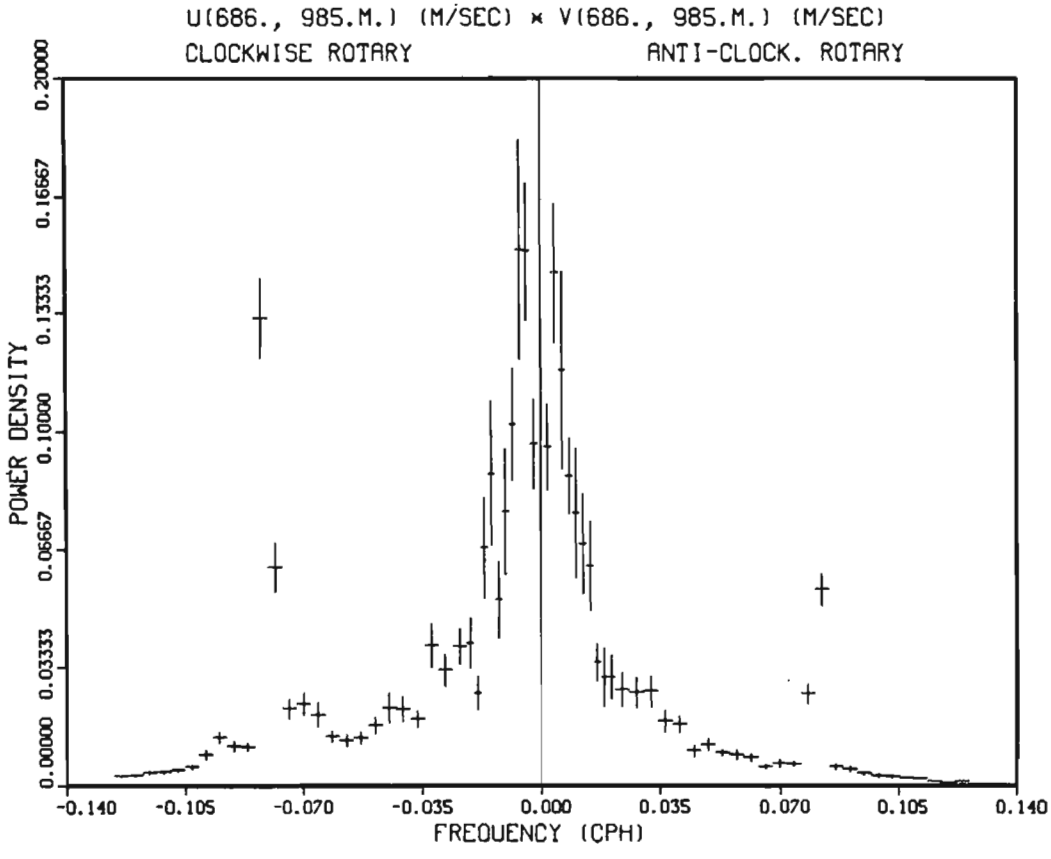

HISTOGRAM OF CURRENT SPEED AT (686; 985M) TIDAL RESIDUALS (M/SEC)
HAMILTON BANK
CRUISE 85018. STATION 686. LAT 54.0592 LONG 52.7554
INSTRUMENT 4601 BOTTOM DEPTH 1004.0 METRES
SAMPLED EACH 3600. SECS START TIME 17:59:55 Z 4/ 7/ 85

TOTAL NO. OF SAMPLES 9457
NO. OUT OF RANGE 0

BAND	NUMBER	PER CENT	
(0.00, .02)	380	4.0	**********
(.02, .04)	1090	11.5	**********
(.04, .06)	1409	14.9	**********
(.06, .08)	1441	15.2	**********
(.08, .10)	1151	12.2	**********
(.10, .12)	1004	10.6	**********
(.12, .14)	870	9.2	**********
(.14, .16)	655	6.9	**********
(.16, .18)	482	5.1	**********
(.18, .20)	302	3.2	**********
(.20, .22)	245	2.6	********
(.22, .24)	155	1.6	*****
(.24, .26)	91	1.0	***
(.26, .28)	72	.8	**
(.28, .30)	39	.4	*
(.30, .32)	20	.2	*
(.32, .34)	6	.1	
(.34, .36)	6	.1	
(.36, .38)	7	.1	
(.38, .40)	3	.0	
(.40, .42)	4	.0	
(.42, .44)	12	.1	
(.44, .46)	5	.1	
(.46, .48)	3	.0	
(.48, .50)	2	.0	
(.50, .52)	2	.0	
(.52, .54)	1	.0	

STN. 686, 985 M.

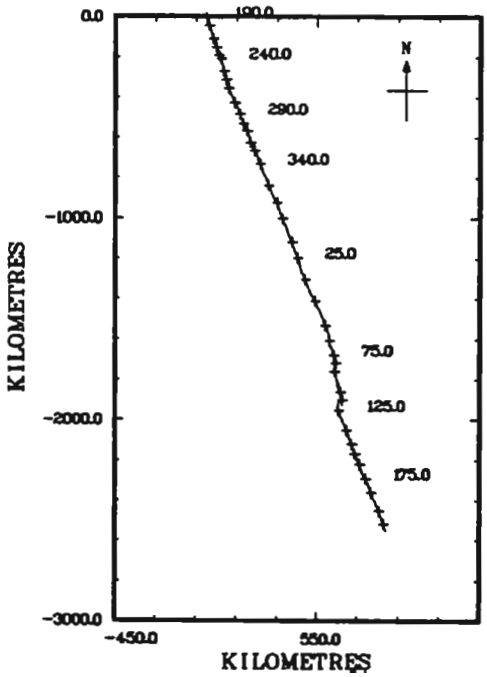

CM(686; 985M) – RESIDUALS
POSITION 54.059 N 52.755 W

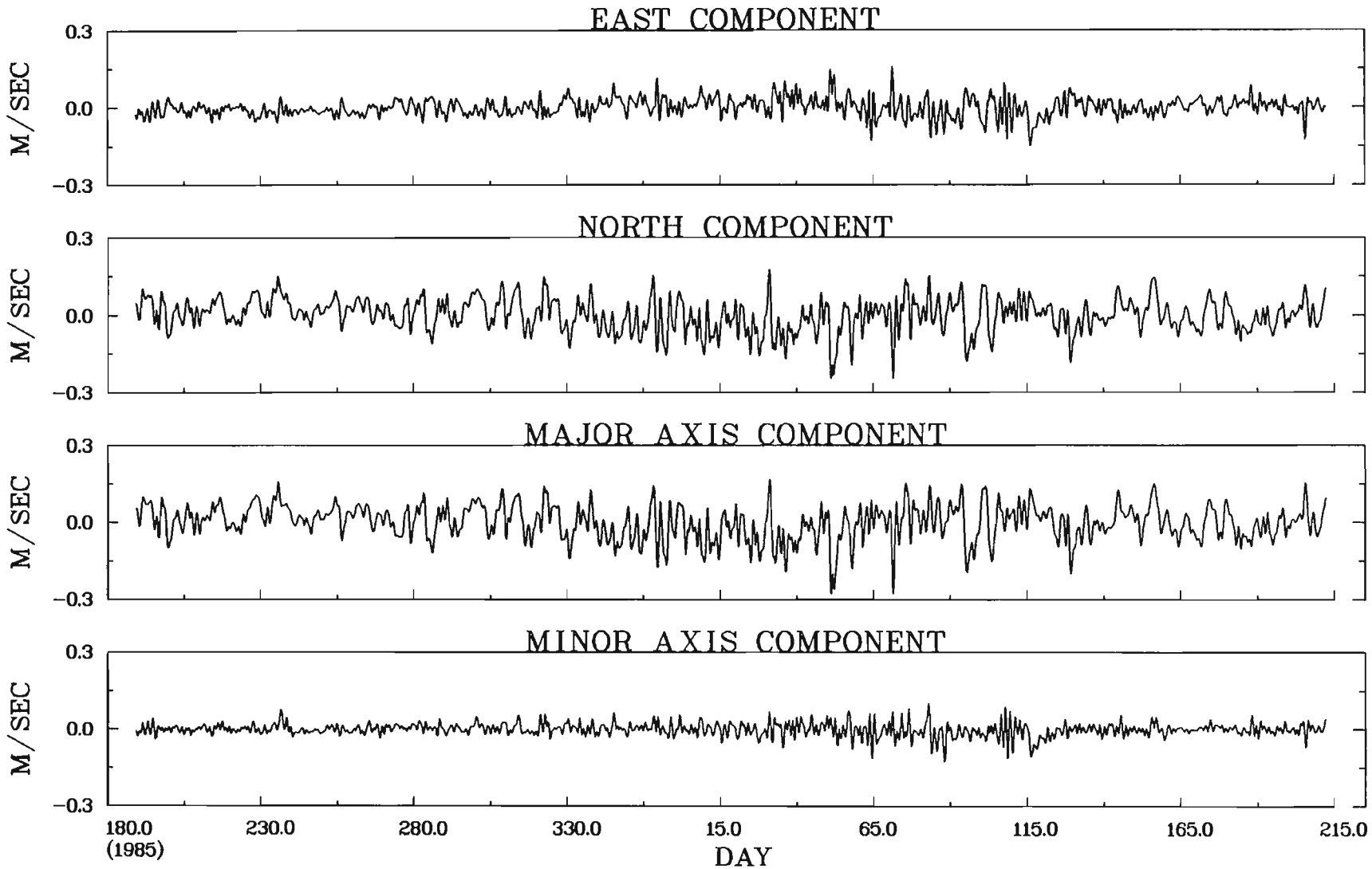

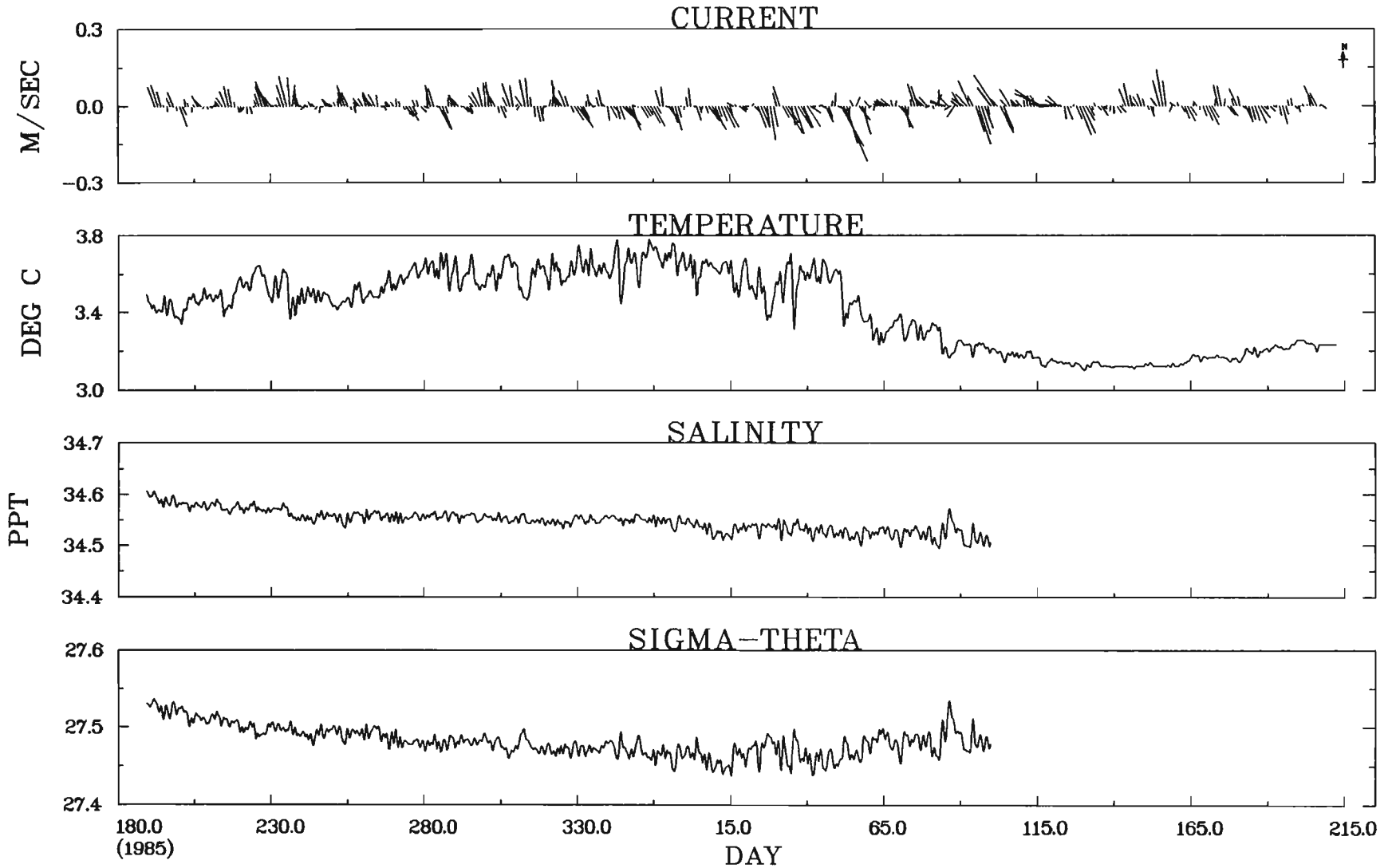

CM(686; 985M) – RESIDUALS
POSITION 54.059 N 52.755 W

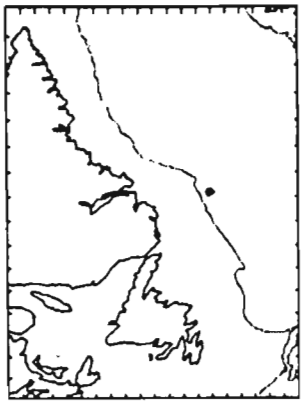

CM(687; 200M) - RESIDUAL STATISTICS

POSITION 54.200 N 52.173 W
BOTTOM DEPTH 2501.0 M
DURATION 388.8 DAYS

		MINIMUM	MAXIMUM	MEAN	STD. DEV.
TEMPERATURE	DEG C	2.12	4.02	3.23	.29
SALINITY	PPT	34.15	34.50	34.31	.05
SIGMA-THETA	KG/M**3	27.20	27.47	27.31	.04
N-S COMPONENT	CM/S	-51.26	20.59	-14.38	7.58
E-W COMPONENT	CM/S	-22.72	32.76	3.96	5.94
MAJOR AXIS	CM/S	-48.67	21.01	-14.87	7.80
MINOR AXIS	CM/S	-26.26	33.59	-1.19	5.65

MAJOR AXIS ORIENTATION 340.03 DEGREES TRUE

ROTARY SPECTRUM OF TOTAL SIGNAL

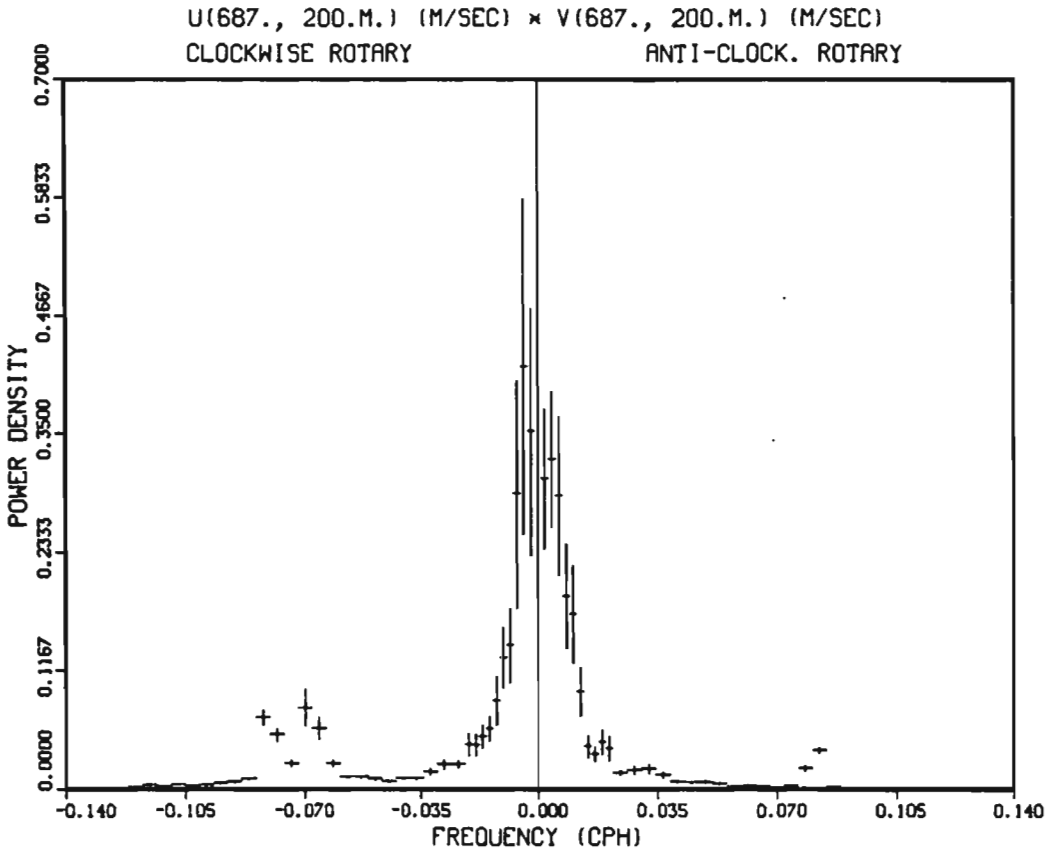

HISTOGRAM OF CURRENT SPEED AT (687; 200M) TIDAL RESIDUALS (M/SEC)
HAMILTON BANK
CRUISE 85018. STATION 687. LAT 54.1997 LONG 52.1727
INSTRUMENT 4201 BOTTOM DEPTH 2501.0 METRES
SAMPLED EACH 3600. SECS START TIME 1:59:55 Z 4/ 7/ 85

TOTAL NO. OF SAMPLES 9463
NO. OUT OF RANGE 0

BAND	NUMBER	PER CENT	
(0.00, .02)	13	.1	*
(.02, .04)	96	1.0	****
(.04, .06)	308	3.3	**********
(.06, .08)	479	5.1	**********
(.08, .10)	746	7.9	**********
(.10, .12)	1035	10.9	**********
(.12, .14)	1086	11.5	**********
(.14, .16)	1157	12.2	**********
(.16, .18)	1110	11.7	**********
(.18, .20)	906	9.6	**********
(.20, .22)	722	7.6	**********
(.22, .24)	526	5.6	**********
(.24, .26)	337	3.6	**********
(.26, .28)	240	2.5	**********
(.28, .30)	179	1.9	*******
(.30, .32)	137	1.4	******
(.32, .34)	100	1.1	****
(.34, .36)	75	.8	***
(.36, .38)	43	.5	**
(.38, .40)	30	.3	*
(.40, .42)	24	.3	*
(.42, .44)	34	.4	*
(.44, .46)	23	.2	*
(.46, .48)	24	.3	*
(.48, .50)	14	.1	*
(.50, .52)	5	.1	
(.52, .54)	8	.1	
(.54, .56)	6	.1	

STN. 687, 200 M.

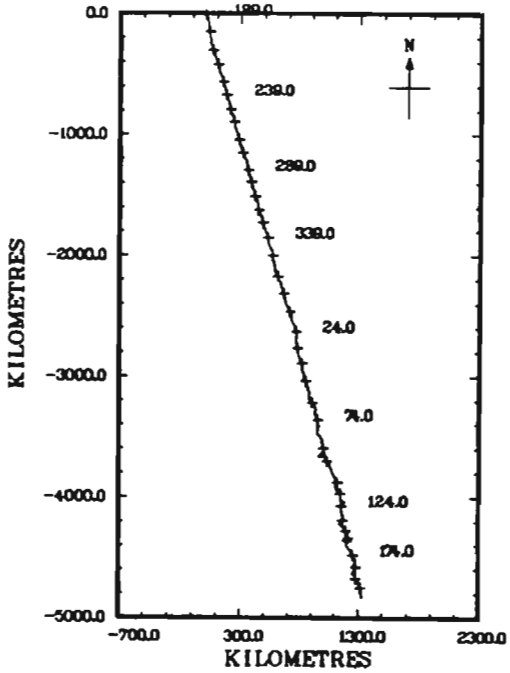

CM(687; 200M) – RESIDUALS
POSITION 54.200 N 52.173 W

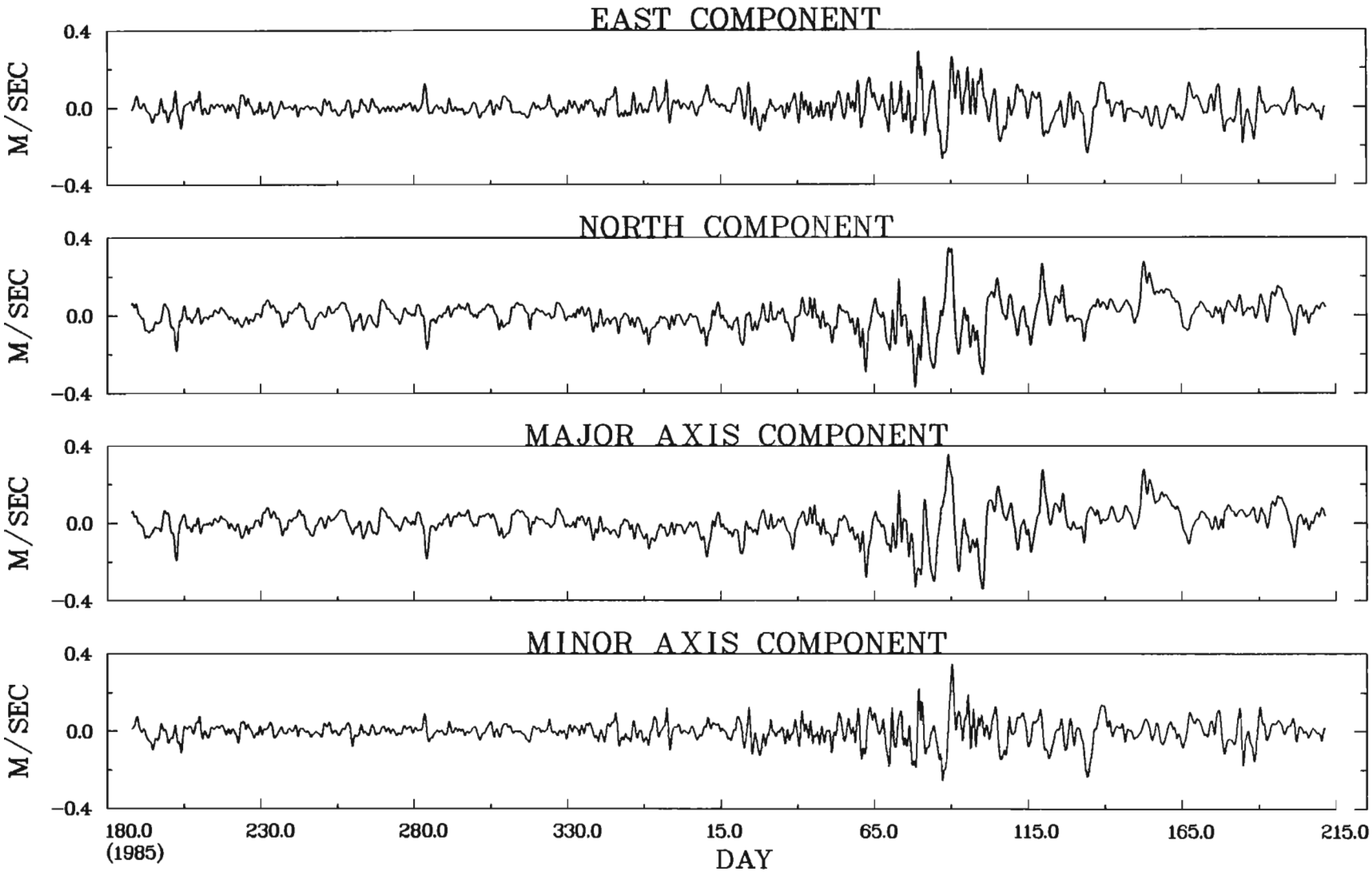

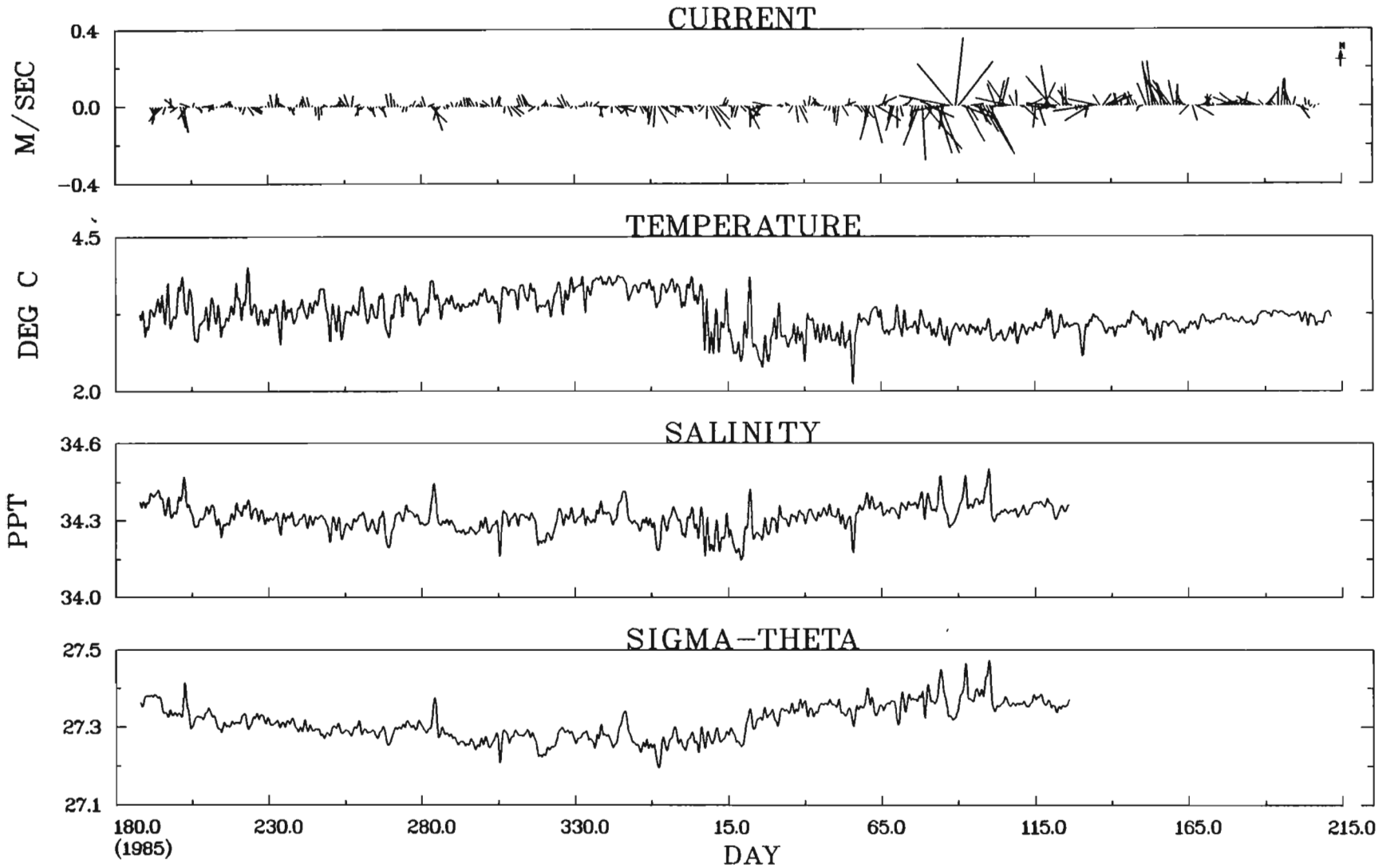

CM(687; 200M) – RESIDUALS
POSITION 54.200 N 52.173 W

CM(687; 400M) - RESIDUAL STATISTICS

POSITION 54.200 N 52.173 W
BOTTOM DEPTH 2501.0 M
DURATION 388.8 DAYS

		MINIMUM	MAXIMUM	MEAN	STD. DEV.
TEMPERATURE	DEG C	2.81	4.00	3.50	.34
SALINITY	PPT	34.53	34.74	34.62	.04
SIGMA-THETA	KG/M**3	27.49	27.65	27.54	.02
N-S COMPONENT	CM/S	-41.65	15.22	-13.66	6.42
E-W COMPONENT	CM/S	-20.50	27.27	2.86	5.20
MAJOR AXIS	CM/S	-45.20	11.91	-13.65	6.68
MINOR AXIS	CM/S	-25.33	28.95	-2.90	4.86

MAJOR AXIS ORIENTATION 336.16 DEGREES TRUE

ROTARY SPECTRUM OF TOTAL SIGNAL

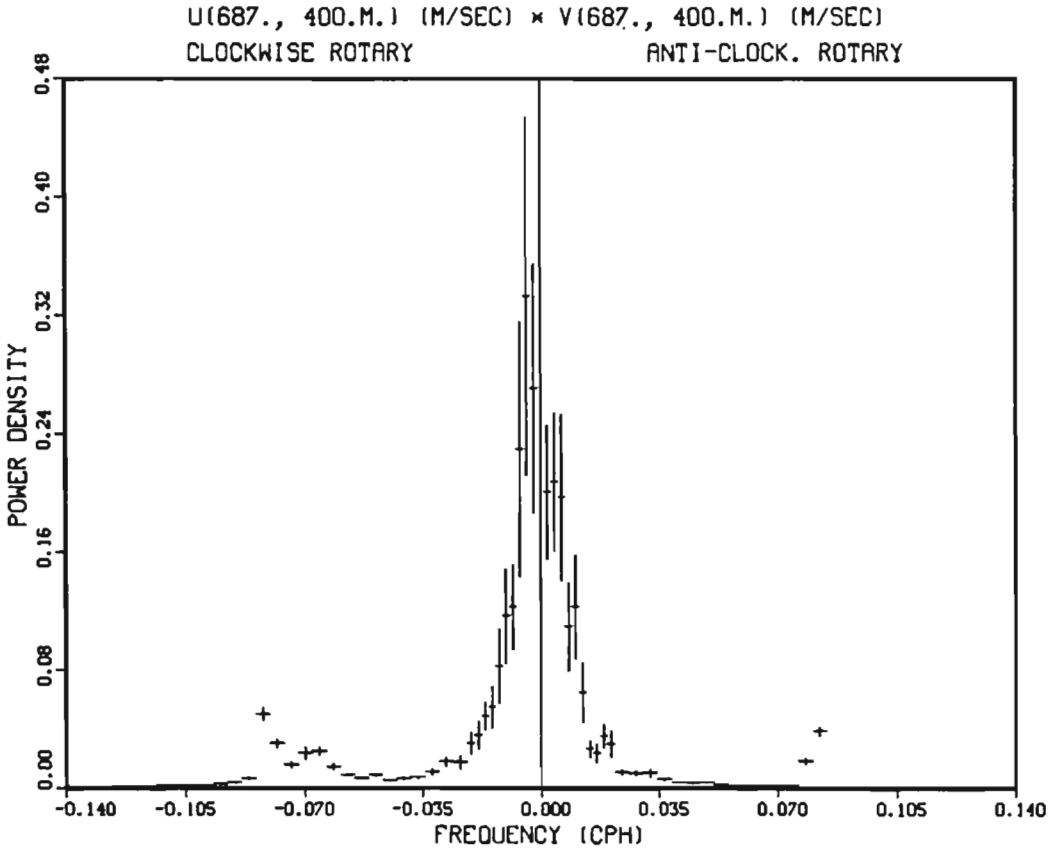

HISTOGRAM OF CURRENT SPEED AT (687; 400M) TIDAL RESIDUALS (M/SEC)
HAMILTON BANK
CRUISE 85018. STATION 687. LAT 54.1997 LONG 52.1727
INSTRUMENT 4208 BOTTOM DEPTH 2501.0 METRES
SAMPLED EACH 3600. SECS START TIME 1:59:55 Z 4/ 7/ 85

TOTAL NO. OF SAMPLES 9463
NO. OUT OF RANGE 0

BAND	NUMBER	PER CENT	
(0.00, .02)	61	.6	**
(.02, .04)	158	1.7	*****
(.04, .06)	269	2.8	********
(.06, .08)	400	4.2	**********
(.08, .10)	814	8.6	**********
(.10, .12)	1297	13.7	**********
(.12, .14)	1551	16.4	**********
(.14, .16)	1399	14.8	**********
(.16, .18)	1116	11.8	**********
(.18, .20)	759	8.0	**********
(.20, .22)	511	5.4	**********
(.22, .24)	314	3.3	**********
(.24, .26)	232	2.5	*******
(.26, .28)	148	1.6	*****
(.28, .30)	98	1.0	***
(.30, .32)	106	1.1	***
(.32, .34)	78	.8	**
(.34, .36)	43	.5	*
(.36, .38)	19	.2	*
(.38, .40)	26	.3	*
(.40, .42)	19	.2	*
(.42, .44)	19	.2	*
(.44, .46)	11	.1	
(.46, .48)	10	.1	
(.48, .50)	4	.0	
(.50, .52)	1	.0	

STN. 687, 400 M.

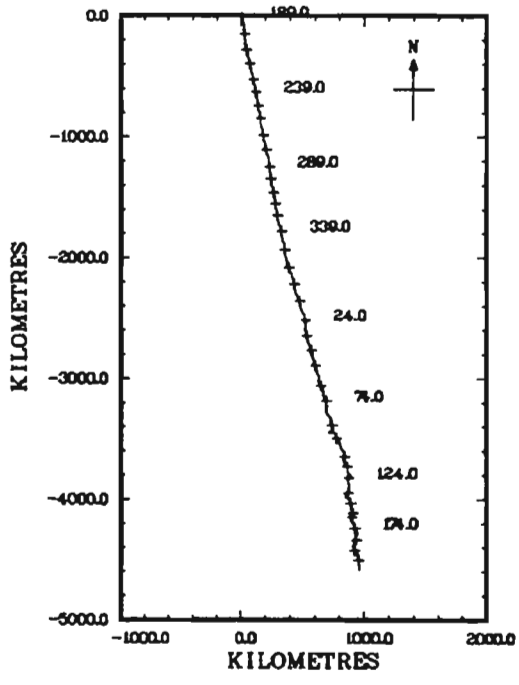

CM(687; 400M) – RESIDUALS
POSITION 54.200 N 52.173 W

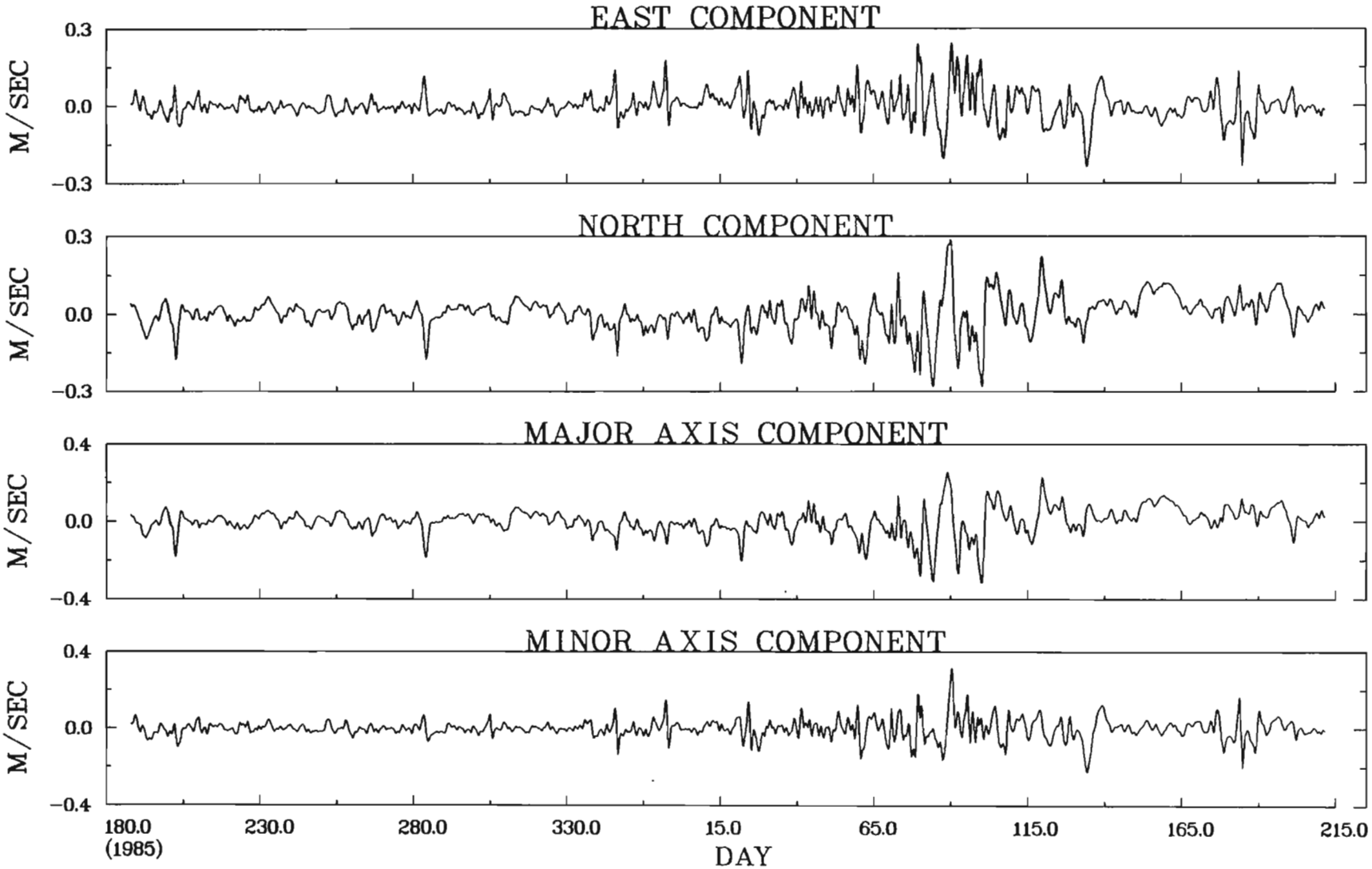

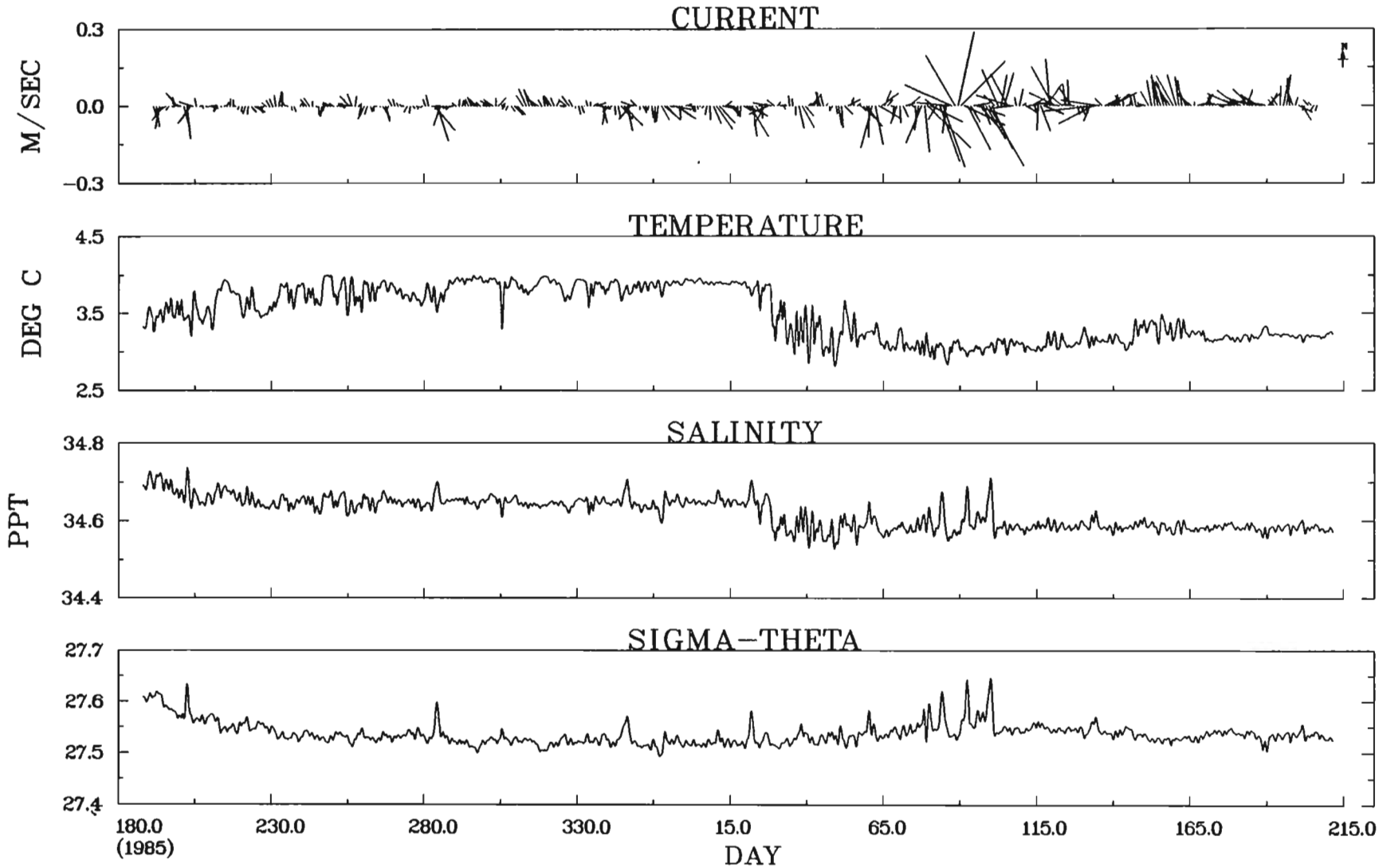

CM(687; 400M) – RESIDUALS
POSITION 54.200 N 52.173 W

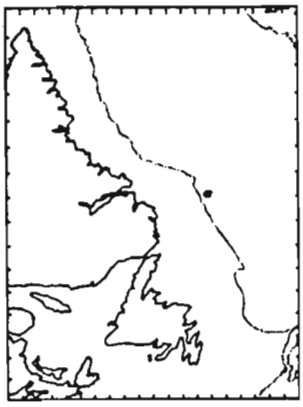

CM(687;1000M) - RESIDUAL STATISTICS

POSITION 54.200 N 52.173 W
BOTTOM DEPTH 2501.0 M
DURATION 372.0 DAYS

		MINIMUM	MAXIMUM	MEAN	STD. DEV.
TEMPERATURE	DEG C	3.00	3.45	3.24	.09
SALINITY	PPT	34.75	34.90	34.81	.03
SIGMA-THETA	KG/M**3	27.68	27.79	27.72	.02
N-S COMPONENT	CM/S	-37.58	6.42	-11.34	5.88
E-W COMPONENT	CM/S	-20.78	23.61	2.81	4.48
MAJOR AXIS	CM/S	-36.65	5.09	-11.57	6.12
MINOR AXIS	CM/S	-25.97	22.11	-1.61	4.16

MAJOR AXIS ORIENTATION 338.20 DEGREES TRUE

ROTARY SPECTRUM OF TOTAL SIGNAL

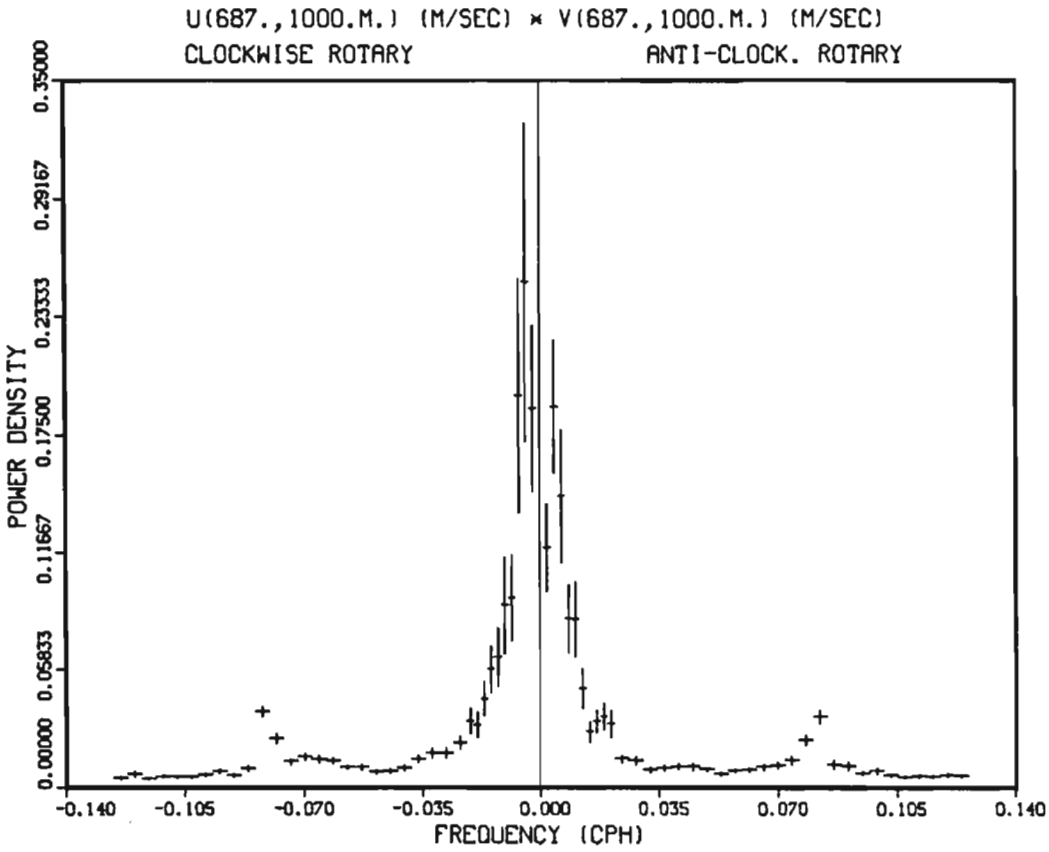

HISTOGRAM OF CURRENT SPEED AT (687;1000M) TIDAL RESIDUALS (M/SEC)
HAMILTON BANK
CRUISE 85018. STATION 687. LAT 54.1997 LONG 52.1727
INSTRUMENT 4342 BOTTOM DEPTH 2501.0 METRES
SAMPLED EACH 3600. SECS START TIME 1:59:55 Z 4/ 7/ 85

TOTAL NO. OF SAMPLES 9035
NO. OUT OF RANGE 0

BAND	NUMBER	PER CENT	
(0.00, .02)	31	.3	*
(.02, .04)	139	1.5	*****
(.04, .06)	413	4.6	**********
(.06, .08)	723	8.0	**********
(.08, .10)	1147	12.7	**********
(.10, .12)	1444	16.0	**********
(.12, .14)	1399	15.5	**********
(.14, .16)	1171	13.0	**********
(.16, .18)	810	9.0	**********
(.18, .20)	578	6.4	**********
(.20, .22)	372	4.1	**********
(.22, .24)	239	2.6	********
(.24, .26)	167	1.8	******
(.26, .28)	104	1.2	***
(.28, .30)	79	.9	***
(.30, .32)	59	.7	**
(.32, .34)	52	.6	**
(.34, .36)	42	.5	*
(.36, .38)	28	.3	*
(.38, .40)	19	.2	*
(.40, .42)	8	.1	
(.42, .44)	6	.1	
(.44, .46)	3	.0	
(.46, .48)	1	.0	
(.48, .50)	1	.0	

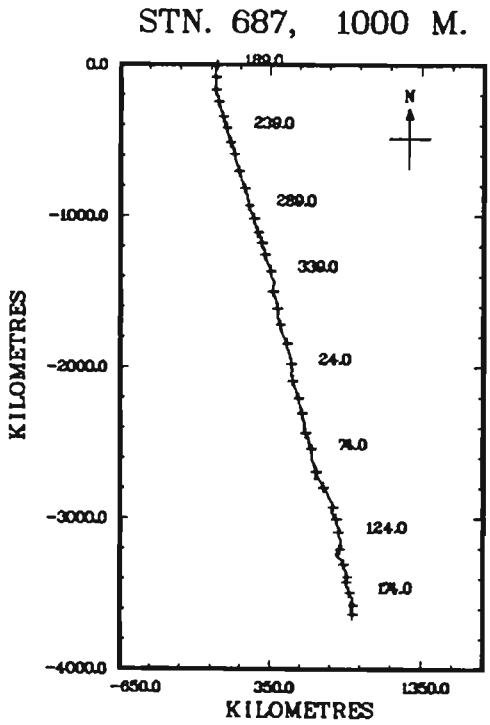

CM(687;1000M) – RESIDUALS
POSITION 54.200 N 52.173 W

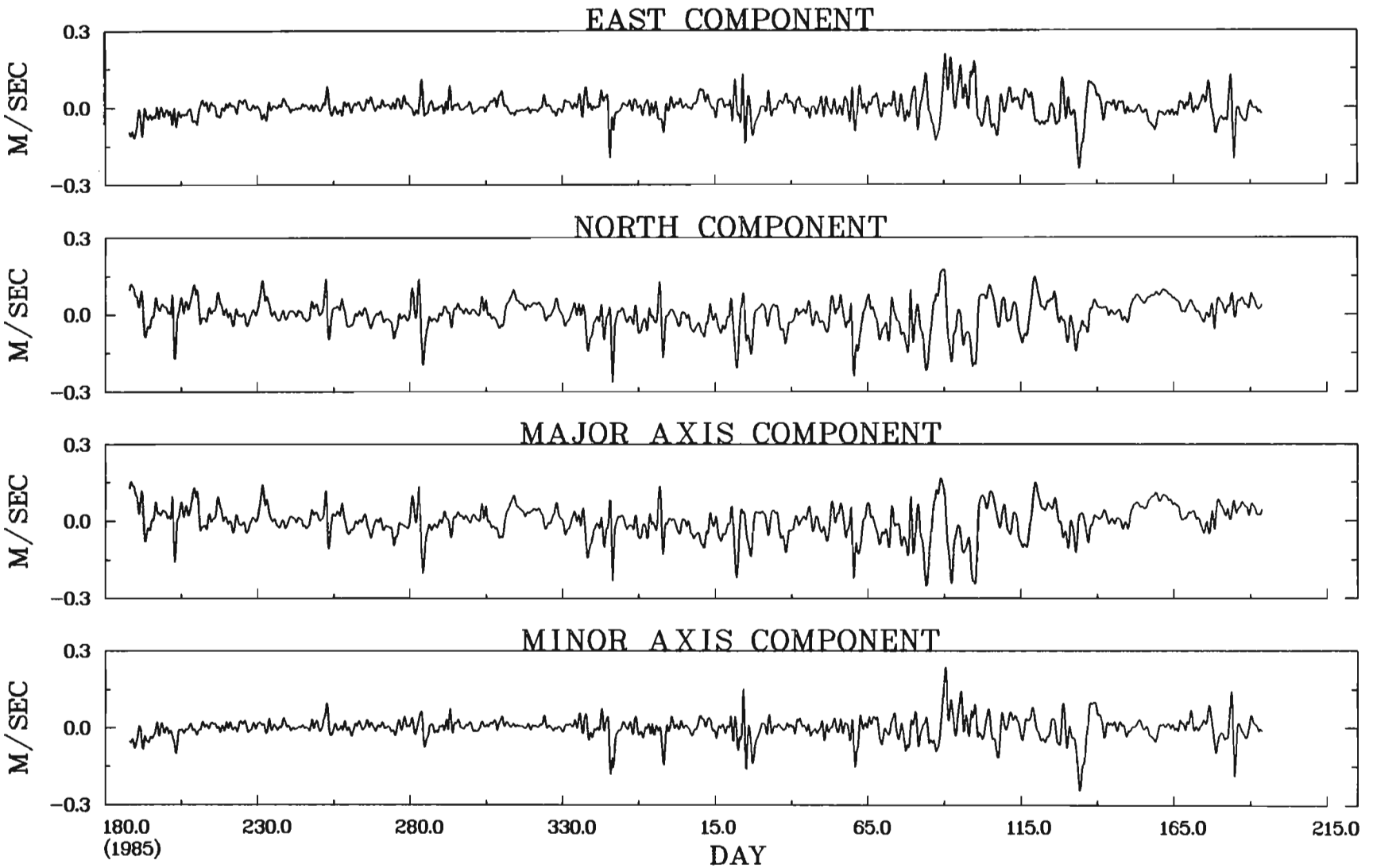

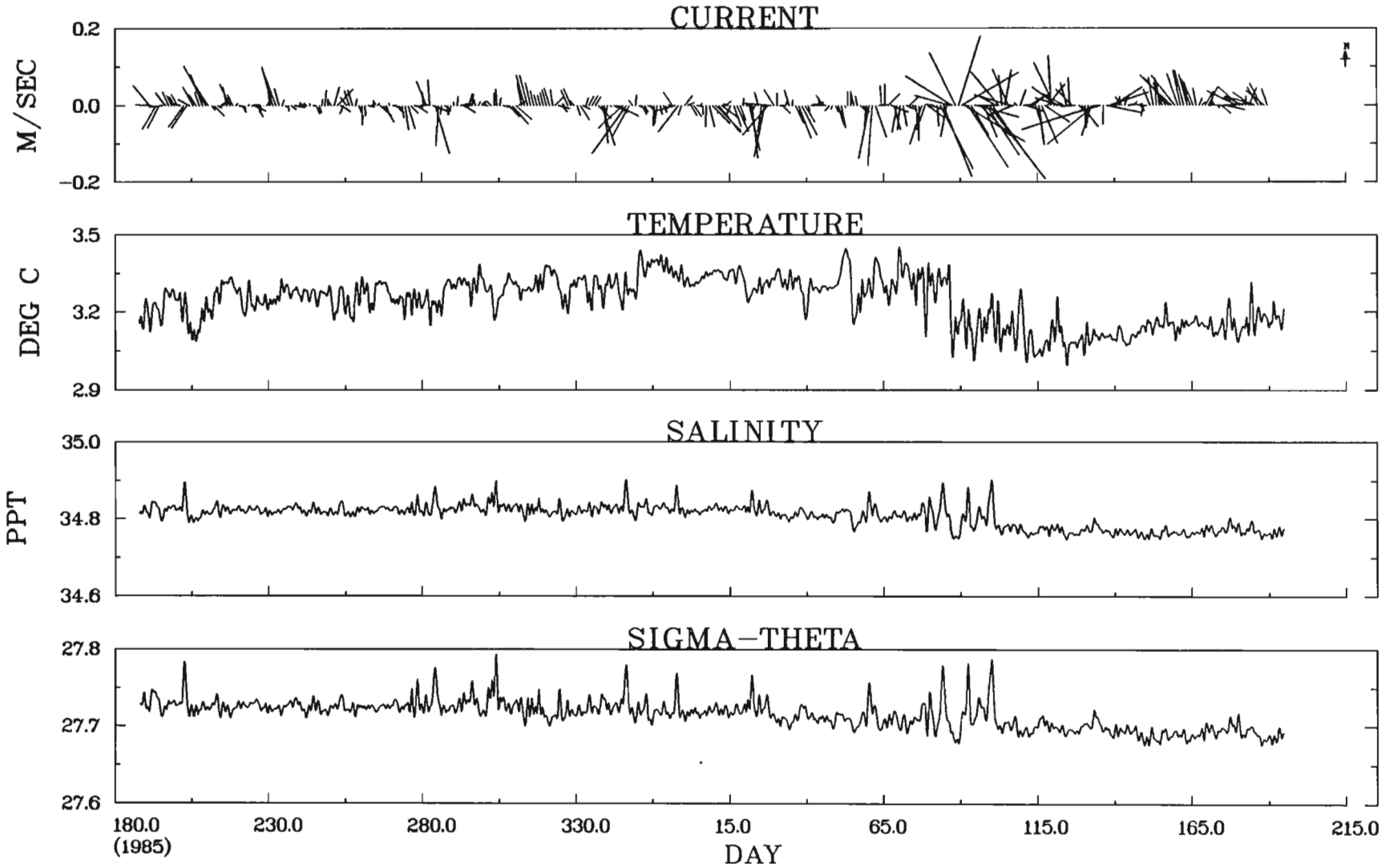

CM(687;1000M) – RESIDUALS
POSITION 54.200 N 52.173 W

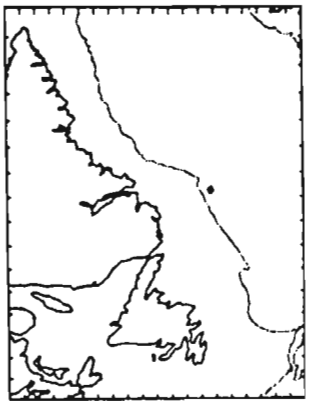

CM(687;2485M) - RESIDUAL STATISTICS

POSITION 54.200 N 52.173 W
BOTTOM DEPTH 2501.0 M
DURATION 200.3 DAYS

		MINIMUM	MAXIMUM	MEAN	STD. DEV.
TEMPERATURE	DEG C	2.24	2.85	2.64	.09
SALINITY	PPT	********	********	********	********
SIGMA-THETA	KG/M**3	********	********	********	********
N-S COMPONENT	CM/S	-20.38	5.17	-7.14	3.53
E-W COMPONENT	CM/S	-7.36	18.00	4.83	3.24
MAJOR AXIS	CM/S	-20.81	4.51	-8.51	3.61
MINOR AXIS	CM/S	-7.71	14.85	1.35	3.16

MAJOR AXIS ORIENTATION 334.91 DEGREES TRUE

ROTARY SPECTRUM OF TOTAL SIGNAL

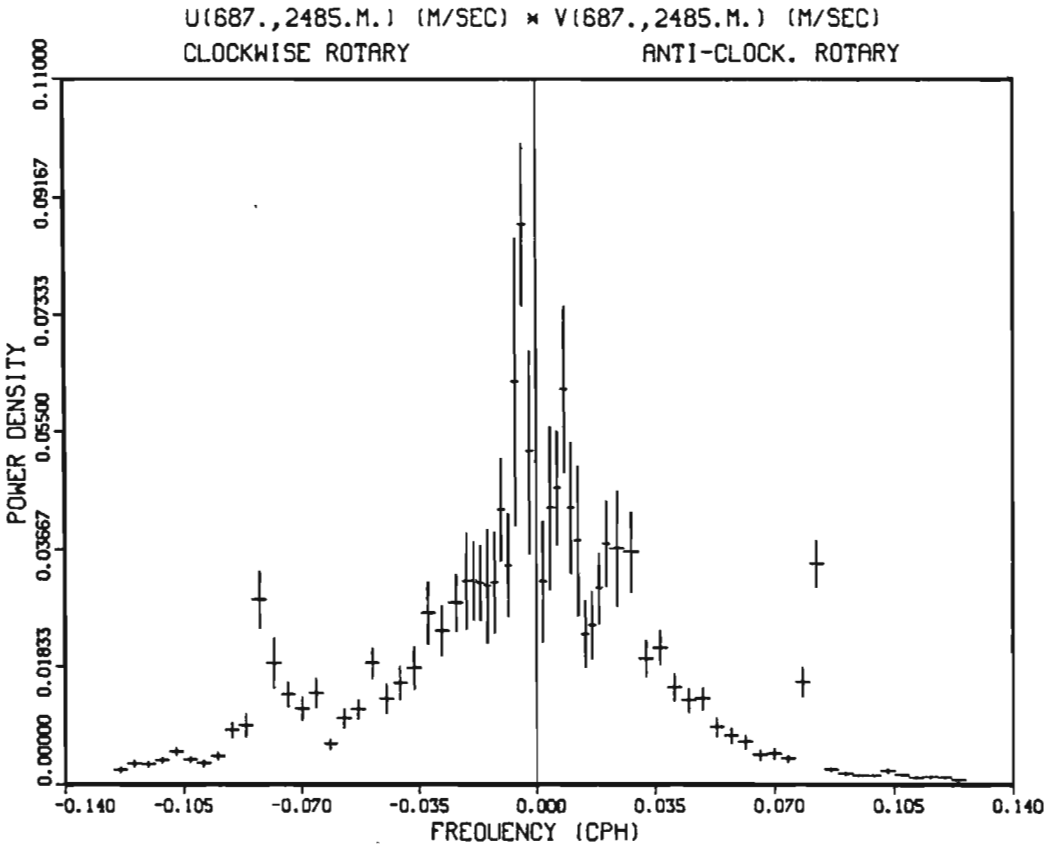

HISTOGRAM OF CURRENT SPEED AT (687;2485M) TIDAL RESIDUALS (M/SEC)
HAMILTON BANK
CRUISE 85018. STATION 687. LAT 54.1997 LONG 52.1727
INSTRUMENT 4603 BOTTOM DEPTH 2501.0 METRES
SAMPLED EACH 3600. SECS START TIME 1:59:55 Z 4/ 7/ 85

TOTAL NO. OF SAMPLES 4865
NO. OUT OF RANGE 0

BAND	NUMBER	PER CENT	
(0.00, .02)	30	.6	*
(.02, .04)	190	3.9	*********
(.04, .06)	485	10.0	**********
(.06, .08)	854	17.6	**********
(.08, .10)	1012	20.8	**********
(.10, .12)	893	18.4	**********
(.12, .14)	665	13.7	**********
(.14, .16)	386	7.9	**********
(.16, .18)	178	3.7	********
(.18, .20)	97	2.0	****
(.20, .22)	36	.7	**
(.22, .24)	22	.5	*
(.24, .26)	13	.3	*
(.26, .28)	4	.1	

STN. 687, 2485 M.

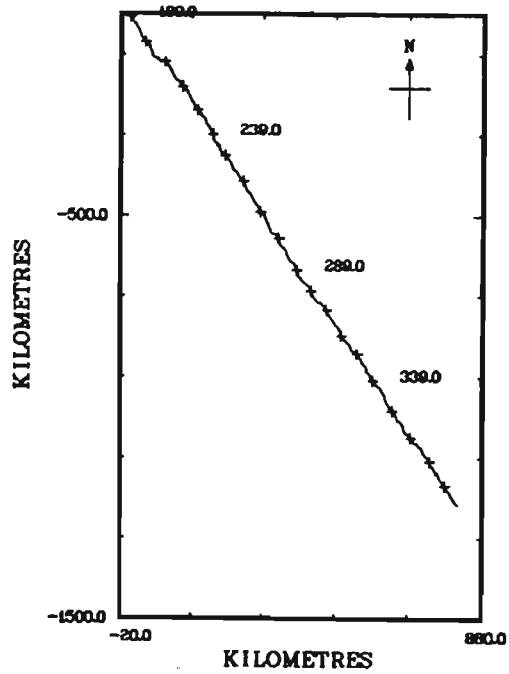

CM(687;2485M) – RESIDUALS
POSITION 54.200 N 52.173 W

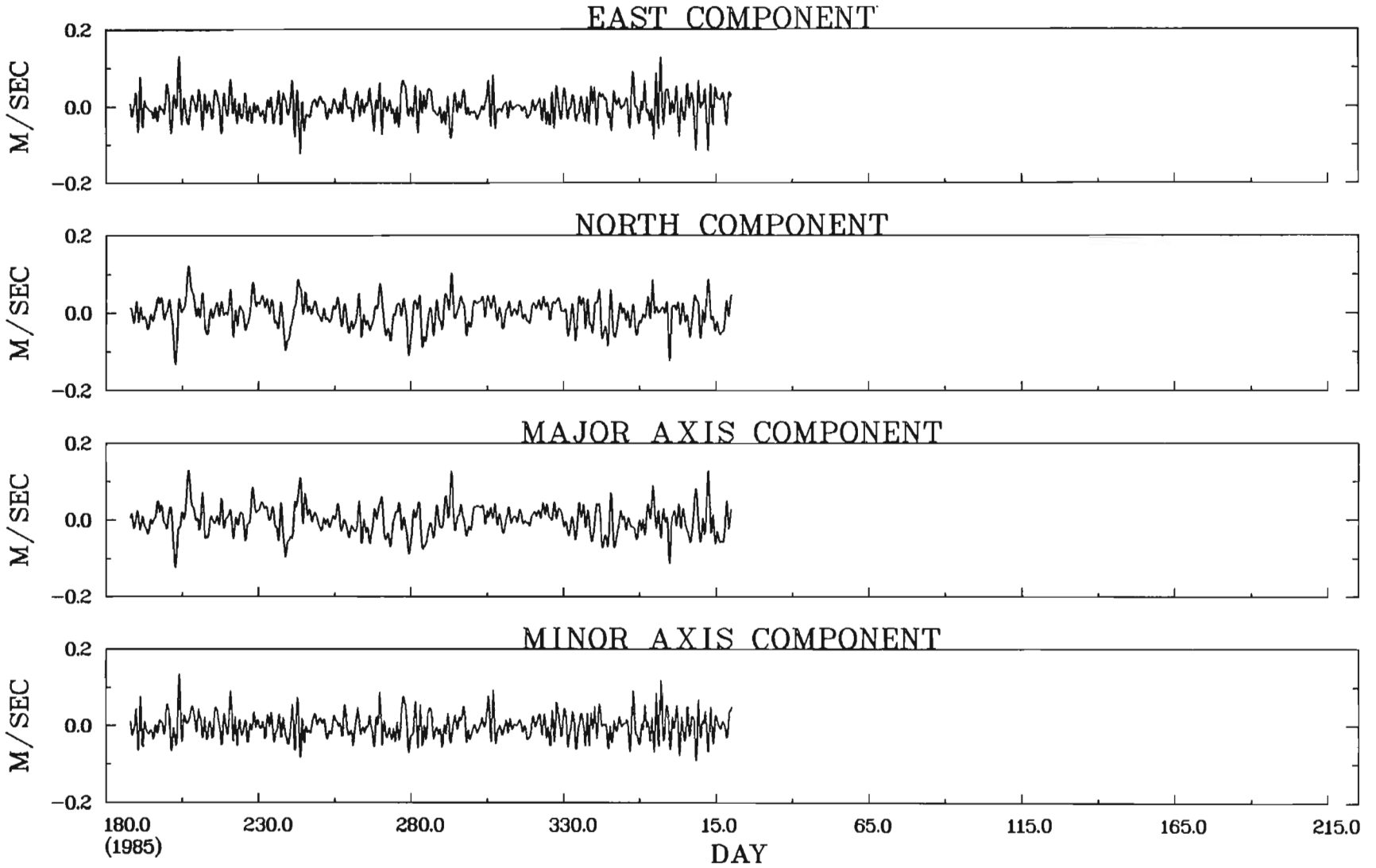

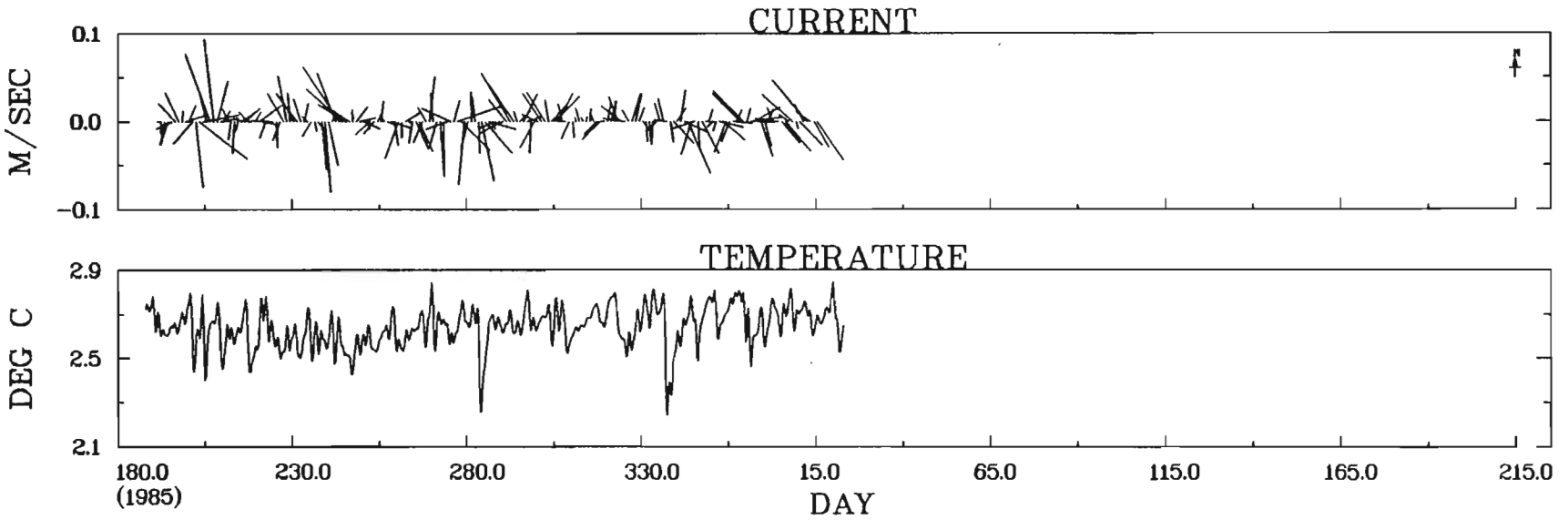

CM(687;2485M) – RESIDUALS
POSITION 54.200 N 52.173 W

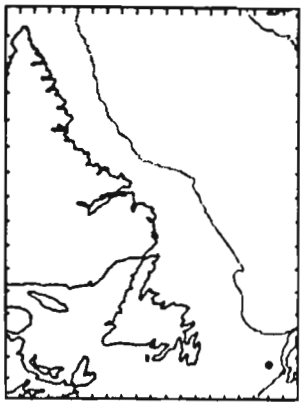

CM(WJ49; 14M) - RESIDUAL STATISTICS

POSITION 46.809 N 48.108 W
BOTTOM DEPTH 120.0 M
DURATION 95.3 DAYS

		MINIMUM	MAXIMUM	MEAN	STD. DEV.
TEMPERATURE	DEG C	1.67	10.97	7.18	2.89
SALINITY	PPT	31.04	32.64	31.76	.44
SIGMA-THETA	KG/M**3	23.80	26.05	24.80	.70
N-S COMPONENT	CM/S	-22.25	21.21	-5.02	6.85
E-W COMPONENT	CM/S	-19.72	11.91	-.39	4.83
MAJOR AXIS	CM/S	-21.78	21.81	-4.85	7.12
MINOR AXIS	CM/S	-15.43	13.71	1.36	4.43

MAJOR AXIS ORIENTATION 20.13 DEGREES TRUE

ROTARY SPECTRUM OF TOTAL SIGNAL

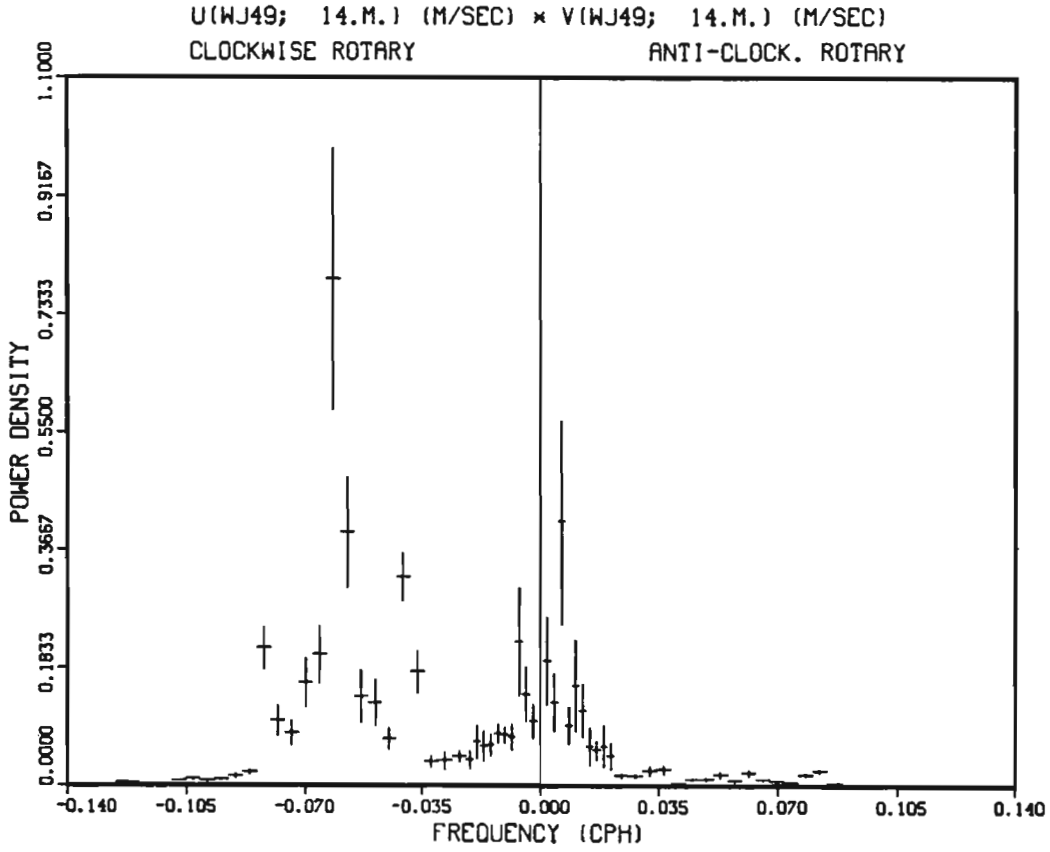

```
HISTOGRAM OF CURRENT SPEED AT (WJ49;  14M)          TIDAL RESIDUALS (M/SEC)
 GRAND BANK
 CRUISE    85923.   STATION        1.    LAT   46.8087    LONG   48.1076
 INSTRUMENT                BOTTOM DEPTH  120.0 METRES
 SAMPLED EACH      1200. SECS      START TIME  22:51:60 Z   10/ 8/1985

TOTAL NO. OF SAMPLES   6261
NO. OUT OF RANGE          0
```

BAND	NUMBER	PER CENT	
(0.00, .02)	29	.5	**
(.02, .04)	173	2.8	**********
(.04, .06)	427	6.8	**********
(.06, .08)	691	11.0	**********
(.08, .10)	849	13.6	**********
(.10, .12)	836	13.4	**********
(.12, .14)	808	12.9	**********
(.14, .16)	679	10.8	**********
(.16, .18)	479	7.7	**********
(.18, .20)	357	5.7	**********
(.20, .22)	304	4.9	**********
(.22, .24)	202	3.2	**********
(.24, .26)	118	1.9	*******
(.26, .28)	88	1.4	*****
(.28, .30)	70	1.1	****
(.30, .32)	48	.8	***
(.32, .34)	38	.6	**
(.34, .36)	25	.4	*
(.36, .38)	20	.3	*
(.38, .40)	12	.2	*
(.40, .42)	4	.1	
(.42, .44)	2	.0	
(.44, .46)	1	.0	
(.46, .48)	1	.0	

STN.WJ49, 14 M.

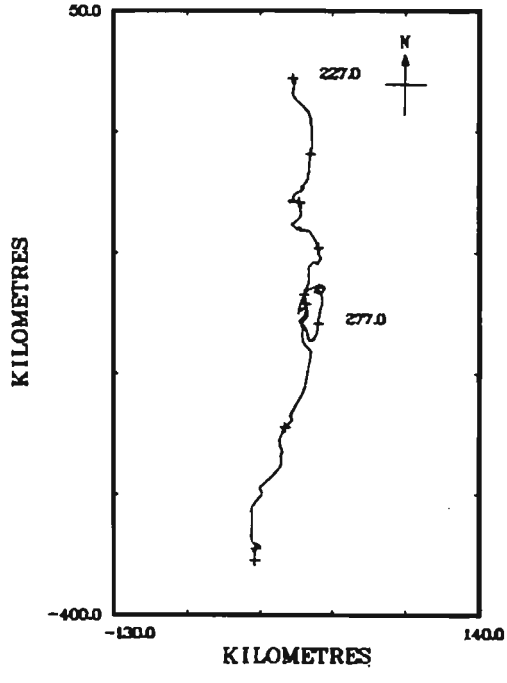

CM(WJ49; 14M) - RESIDUALS
POSITION 46.809 N 48.108 W

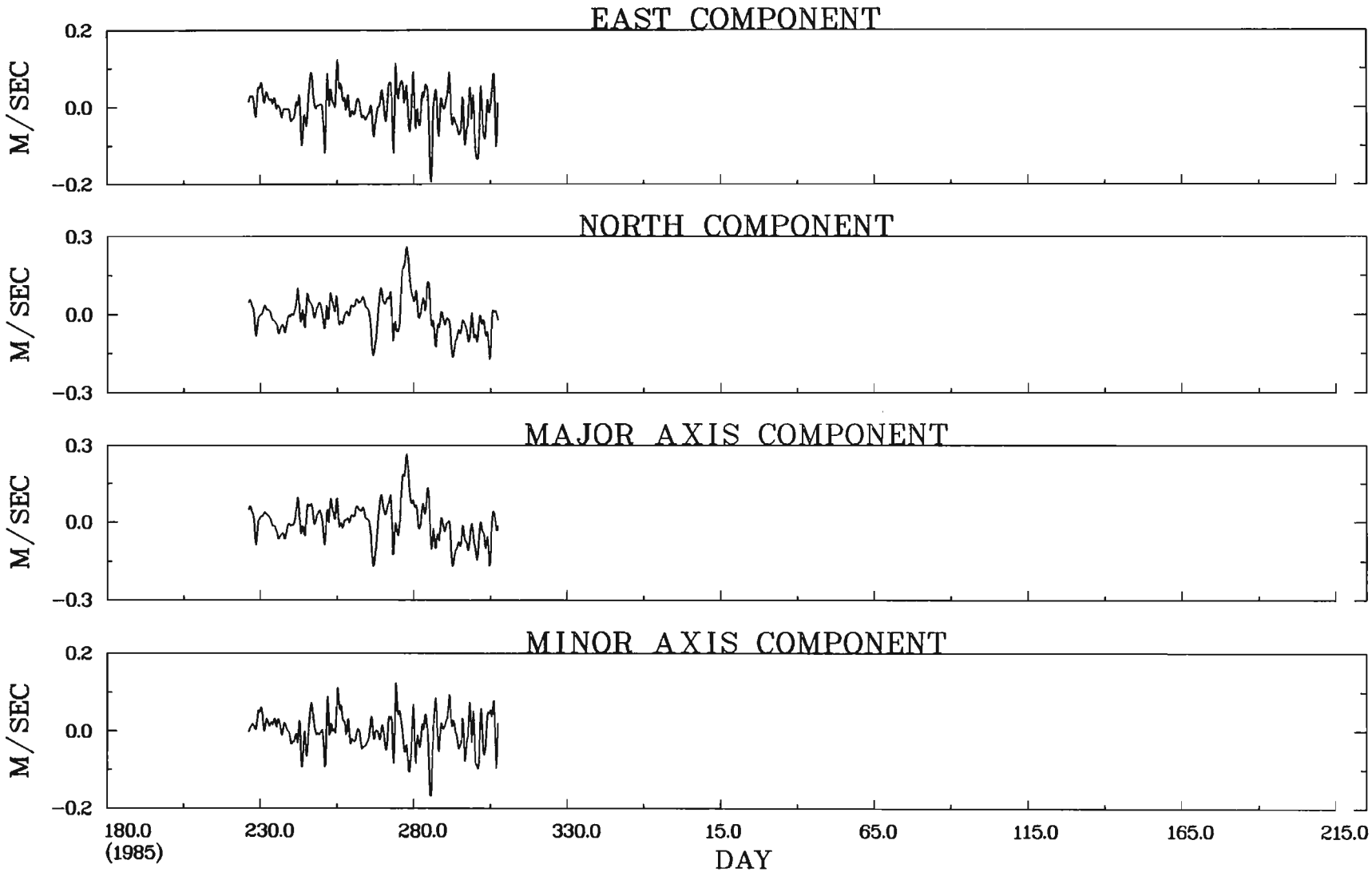

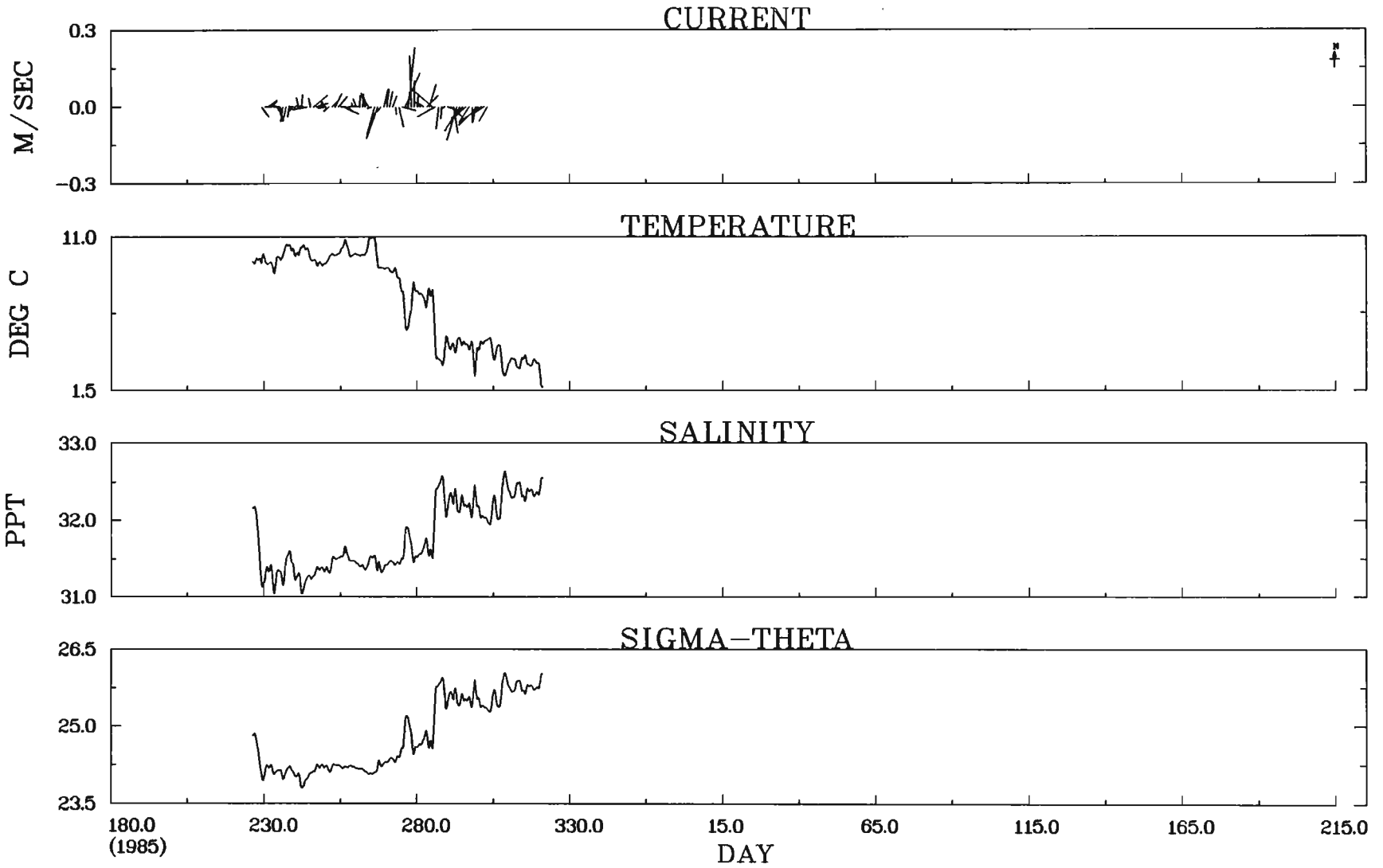

CM(WJ49; 14M) - RESIDUALS
POSITION 46.809 N 48.108 W

CM(WJ49; 57M) - RESIDUAL STATISTICS

POSITION 46.809 N 48.108 W
BOTTOM DEPTH 120.0 M
DURATION 95.3 DAYS

		MINIMUM	MAXIMUM	MEAN	STD. DEV.
TEMPERATURE	DEG C	-1.72	2.30	-.95	.63
SALINITY	PPT	32.86	33.24	33.07	.07
SIGMA-THETA	KG/M**3	26.23	26.72	26.58	.07
N-S COMPONENT	CM/S	-20.69	13.47	-2.24	6.07
E-W COMPONENT	CM/S	-11.71	14.44	.63	4.02
MAJOR AXIS	CM/S	-20.88	13.25	-2.11	6.11
MINOR AXIS	CM/S	-10.99	13.73	.99	3.95

MAJOR AXIS ORIENTATION 9.37 DEGREES TRUE

ROTARY SPECTRUM OF TOTAL SIGNAL

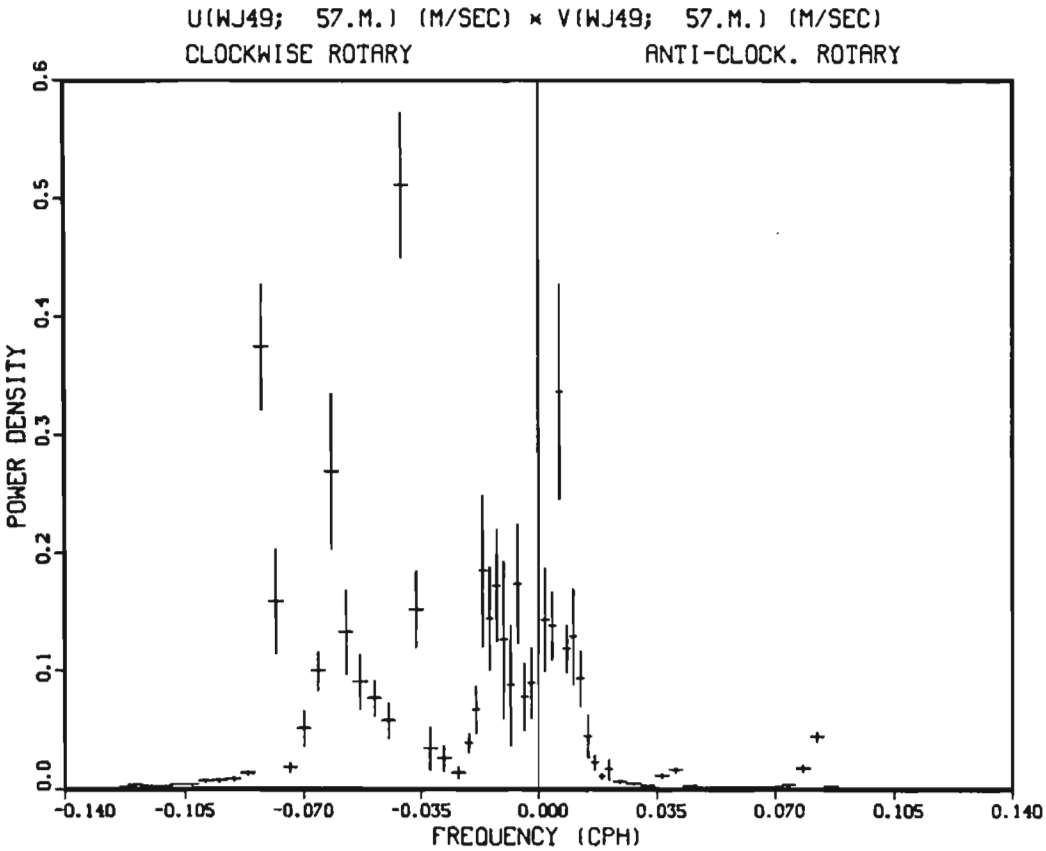

HISTOGRAM OF CURRENT SPEED AT (WJ49; 57M) TIDAL RESIDUALS (M/SEC)
GRAND BANK
CRUISE 85923. STATION 1. LAT 46.8087 LONG 48.1076
INSTRUMENT BOTTOM DEPTH 120.0 METRES
SAMPLED EACH 1200. SECS START TIME 22:54:60 Z 10/ 8/1985

TOTAL NO. OF SAMPLES 6261
NO. OUT OF RANGE 0

BAND	NUMBER	PER CENT	
(0.00, .02)	285	4.6	**********
(.02, .04)	696	11.1	**********
(.04, .06)	879	14.0	**********
(.06, .08)	998	15.9	**********
(.08, .10)	1072	17.1	**********
(.10, .12)	796	12.7	**********
(.12, .14)	512	8.2	**********
(.14, .16)	445	7.1	**********
(.16, .18)	280	4.5	**********
(.18, .20)	168	2.7	********
(.20, .22)	60	1.0	***
(.22, .24)	48	.8	**
(.24, .26)	20	.3	*
(.26, .28)	2	.0	

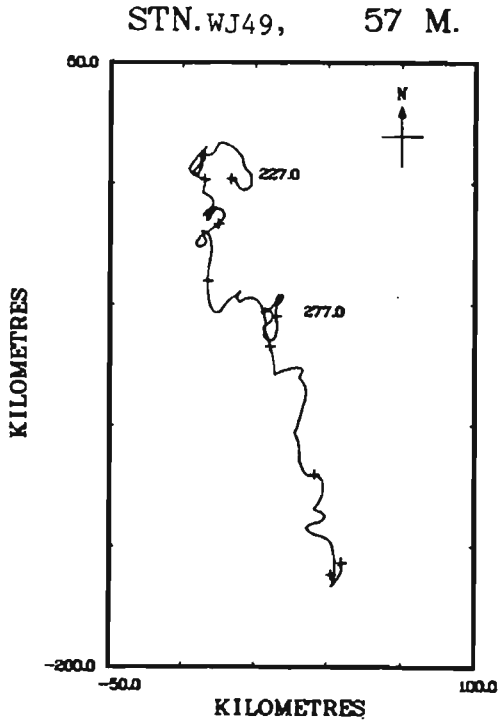

CM(WJ49; 57M) – RESIDUALS
POSITION 46.809 N 48.108 W

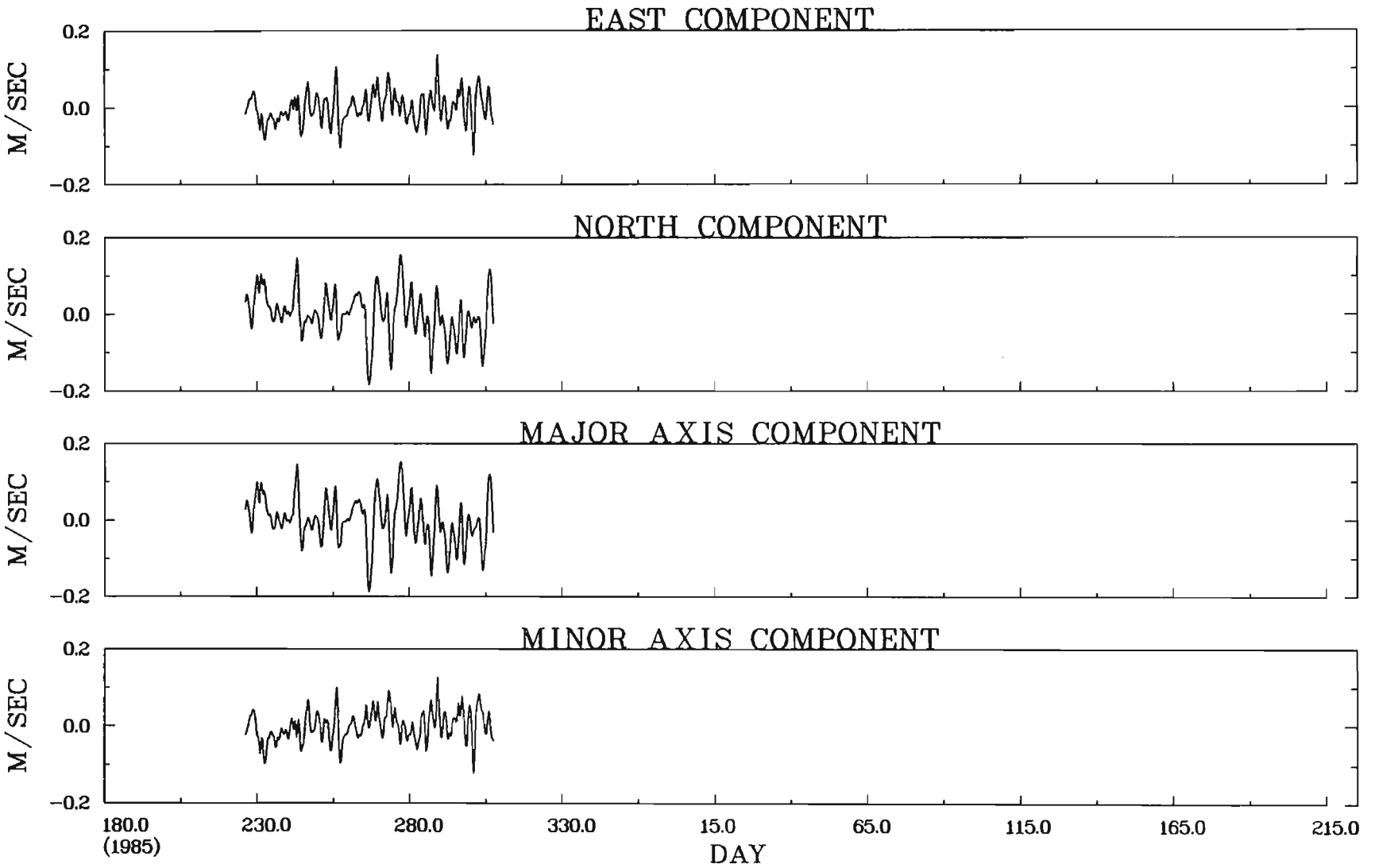

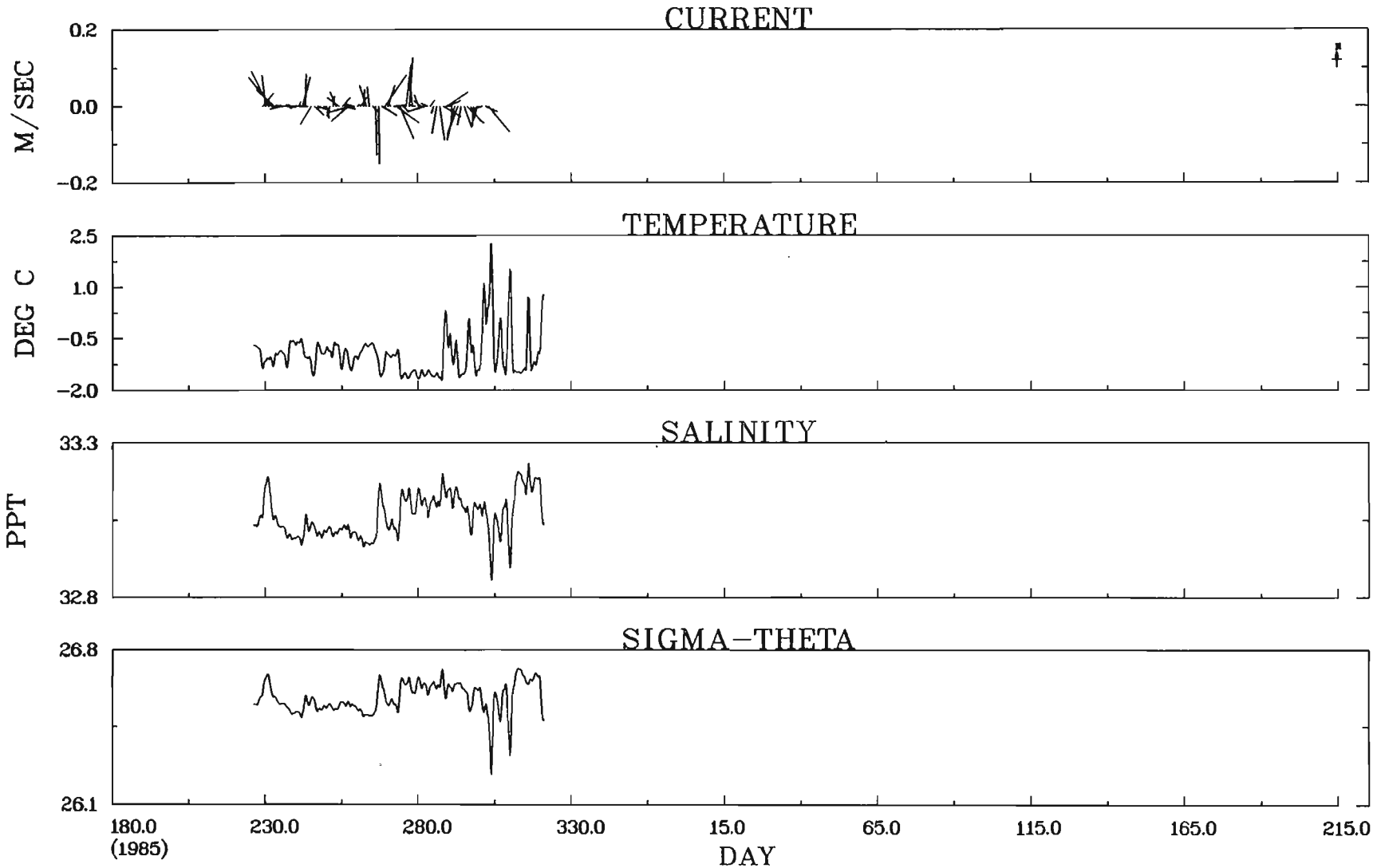

CM(WJ49; 57M) - RESIDUALS
POSITION 46.809 N 48.108 W

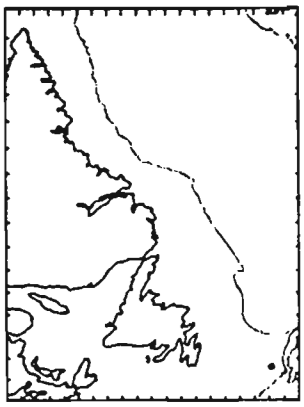

CM(WJ49; 97M) - RESIDUAL STATISTICS

POSITION 46.809 N 48.108 W
BOTTOM DEPTH 120.0 M
DURATION 95.3 DAYS

		MINIMUM	MAXIMUM	MEAN	STD. DEV.
TEMPERATURE	DEG C	-1.62	-1.15	-1.37	.12
SALINITY	PPT	33.04	33.37	33.17	.07
SIGMA-THETA	KG/M**3	26.58	26.84	26.68	.05
N-S COMPONENT	CM/S	-22.25	12.41	-1.96	5.50
E-W COMPONENT	CM/S	-8.02	9.10	.79	3.31
MAJOR AXIS	CM/S	-22.35	12.25	-1.80	5.55
MINOR AXIS	CM/S	-7.77	8.56	1.10	3.23

MAJOR AXIS ORIENTATION 9.27 DEGREES TRUE

ROTARY SPECTRUM OF TOTAL SIGNAL

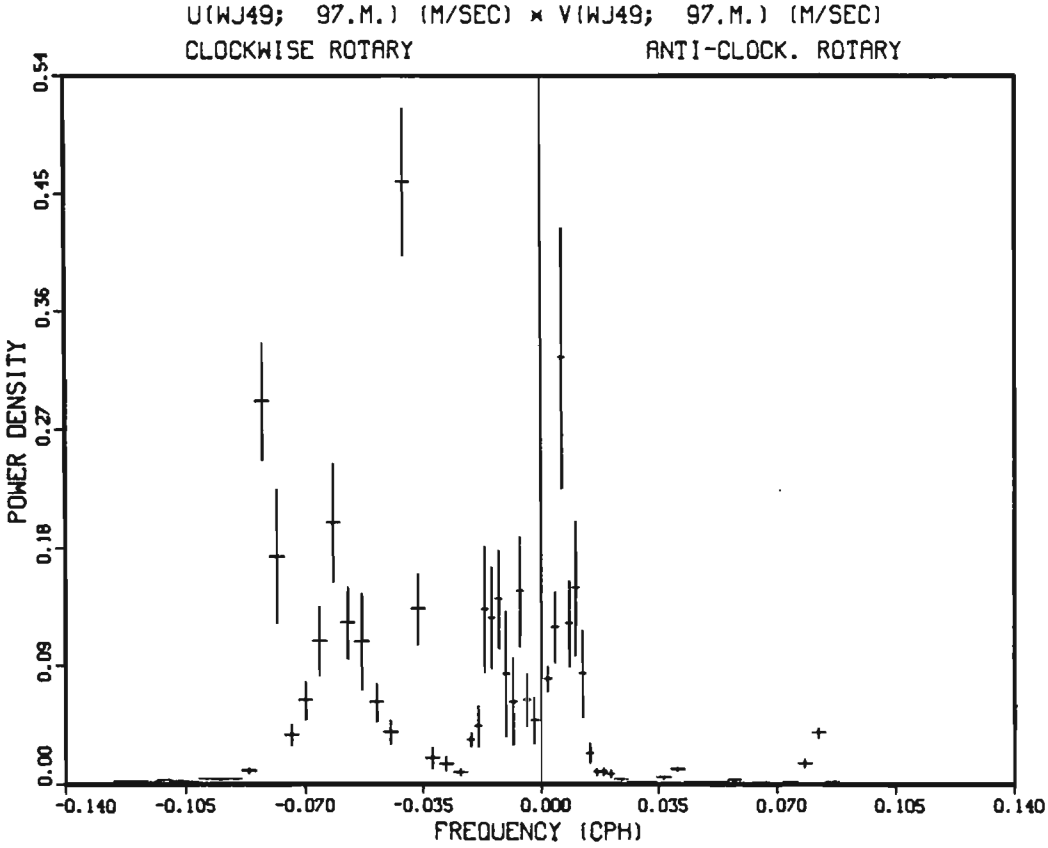

```
HISTOGRAM OF CURRENT SPEED AT (WJ49;  97M)          TIDAL RESIDUALS (M/SEC)
 GRAND BANK
 CRUISE    85923.   STATION        1.    LAT   46.8087    LONG   48.1076
 INSTRUMENT              BOTTOM DEPTH  120.0 METRES
 SAMPLED EACH     1200. SECS      START TIME  22:46:60 Z   10/ 8/1985

TOTAL NO. OF SAMPLES   6261
NO. OUT OF RANGE          0
```

BAND	NUMBER	PER CENT	
(0.00, .02)	289	4.6	**********
(.02, .04)	842	13.4	**********
(.04, .06)	1225	19.6	**********
(.06, .08)	1214	19.4	**********
(.08, .10)	915	14.6	**********
(.10, .12)	620	9.9	**********
(.12, .14)	520	8.3	**********
(.14, .16)	293	4.7	**********
(.16, .18)	159	2.5	******
(.18, .20)	73	1.2	***
(.20, .22)	46	.7	**
(.22, .24)	35	.6	*
(.24, .26)	17	.3	*
(.26, .28)	13	.2	

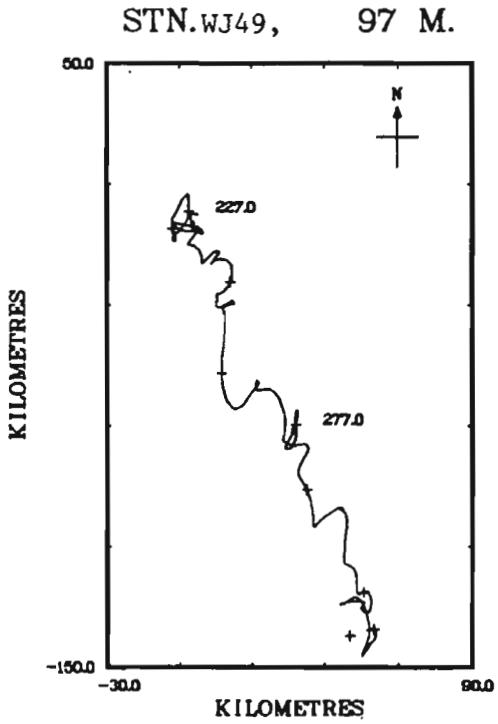

CM(WJ49; 97M) – RESIDUALS
POSITION 46.809 N 48.108 W

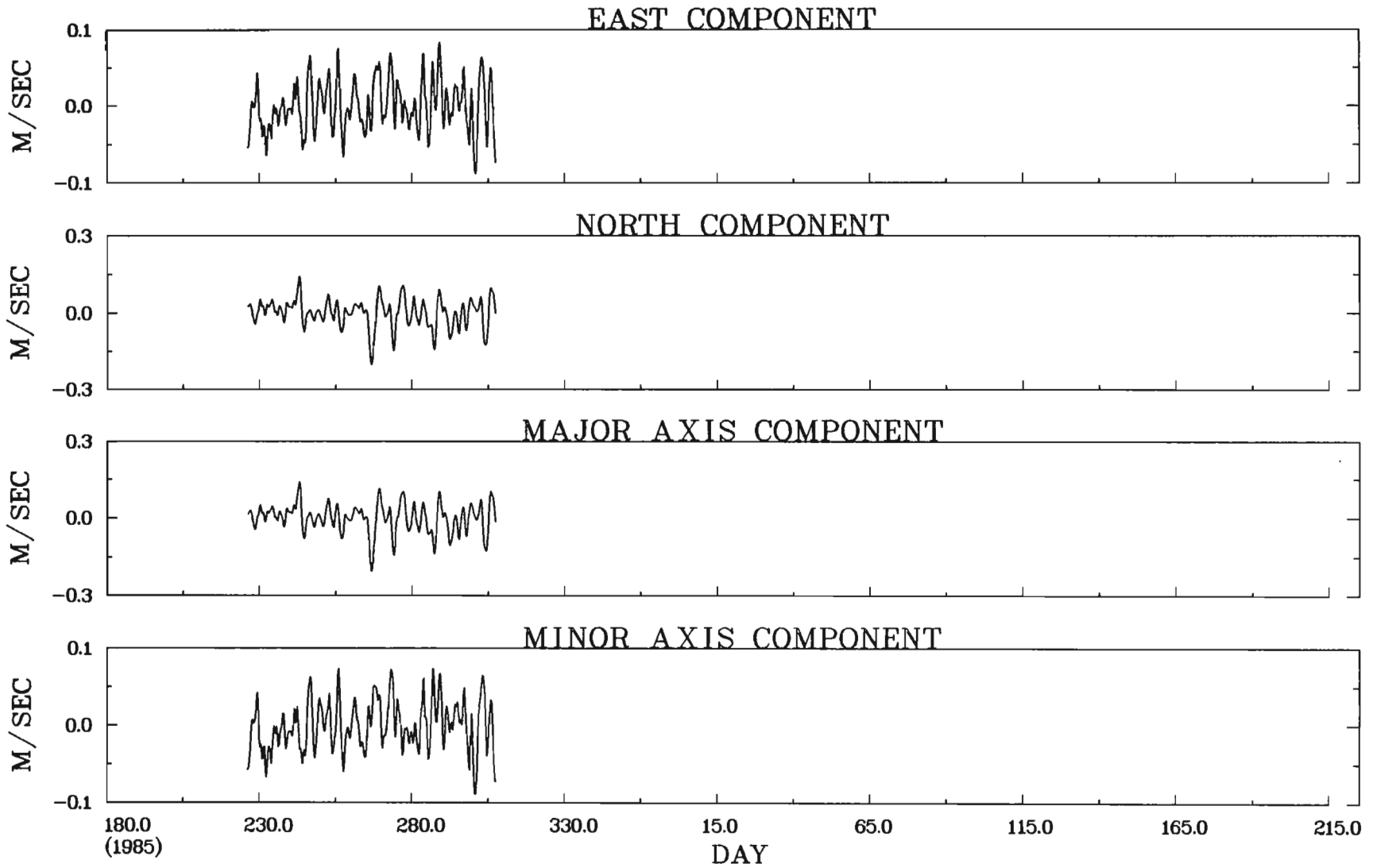

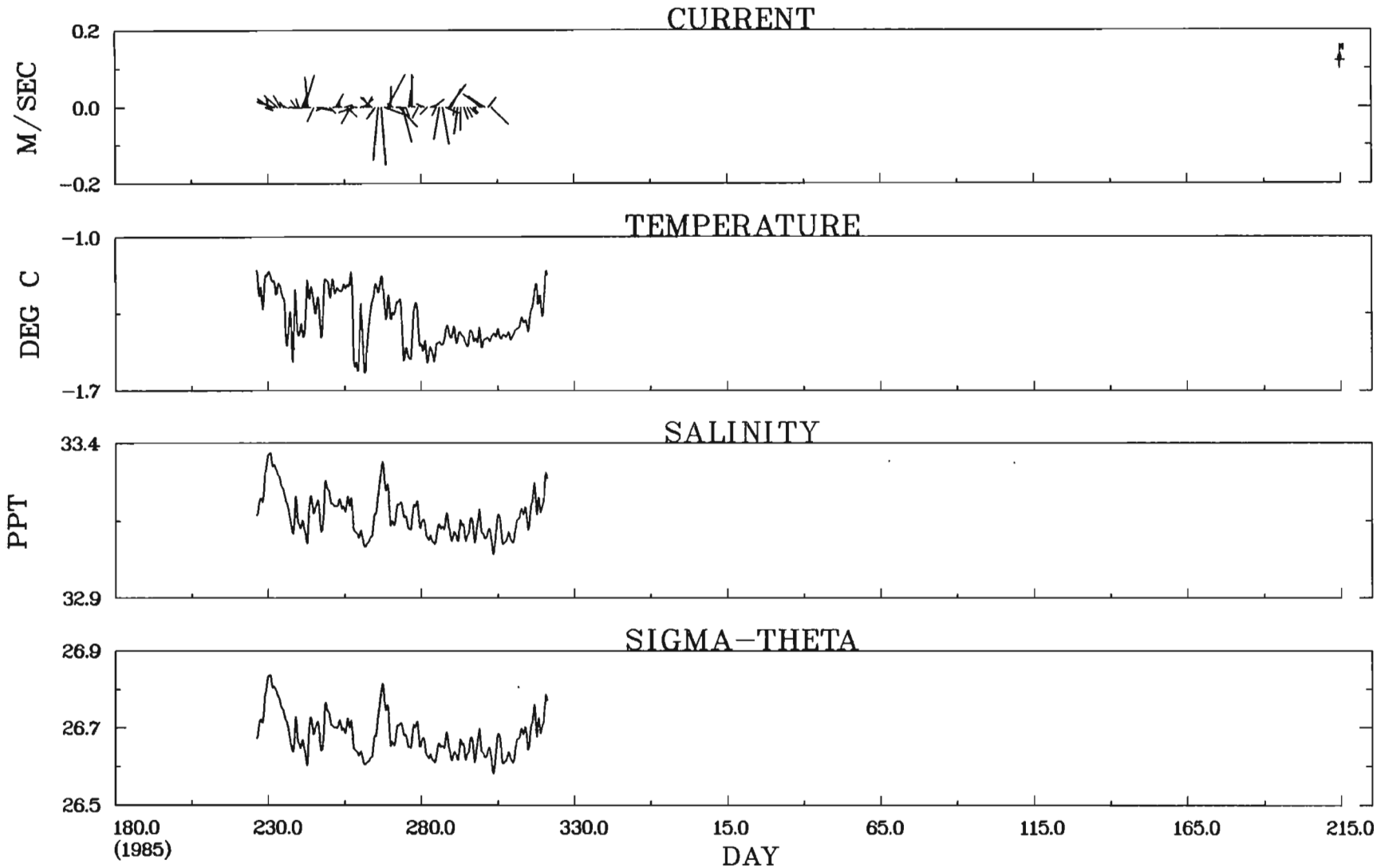

CM(WJ49; 97M) - RESIDUALS
POSITION 46.809 N 48.108 W

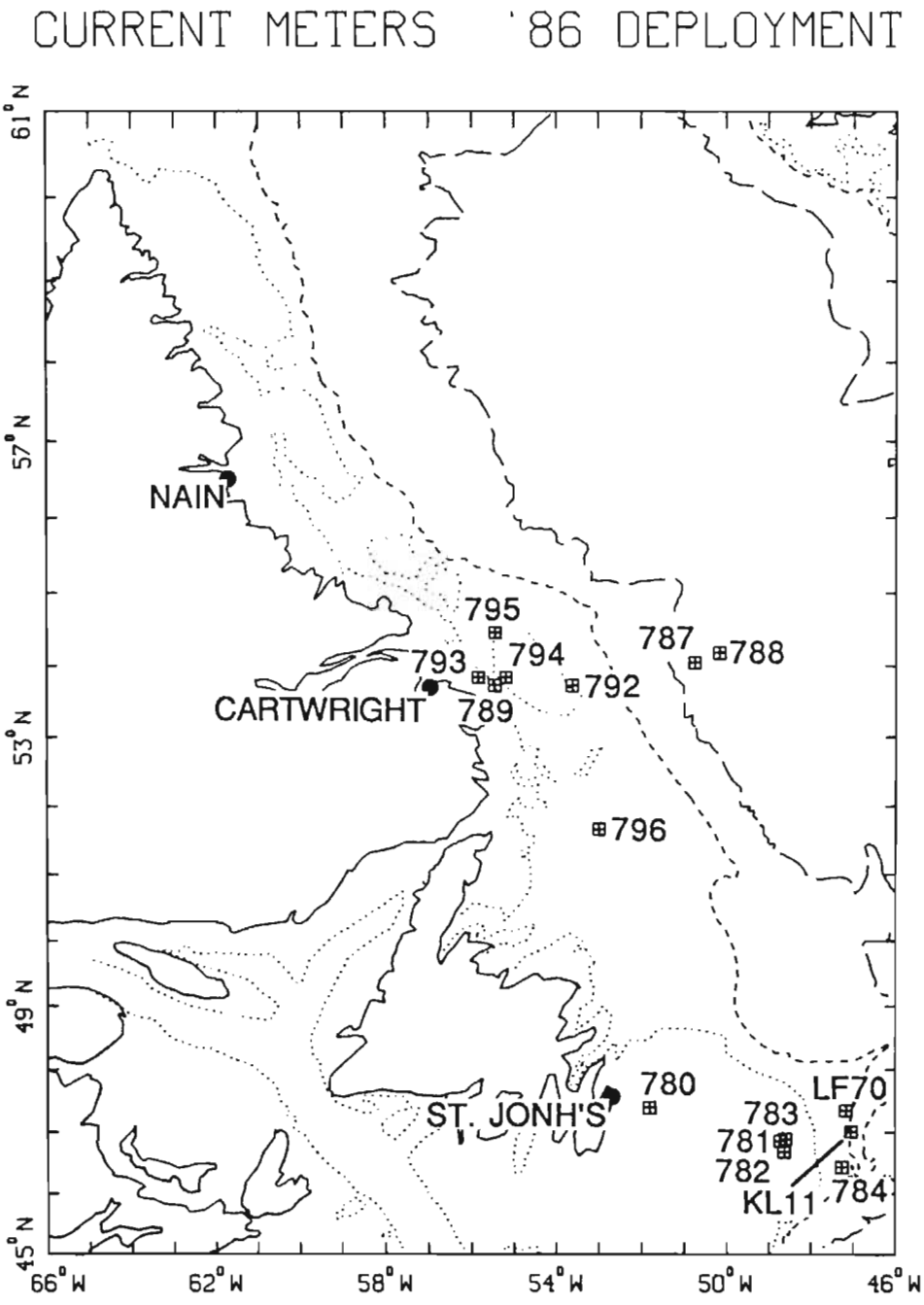

Figure 22. Location map for current meter moorings during the 1986/87 field year. Isobaths are indicated by (·····) 200 m, (- - - -) 1000 m and (— —) 3000m.

CM(795; 200M) - RESIDUAL STATISTICS

POSITION 54.461 N 55.439 W
BOTTOM DEPTH 200.0 M
DURATION 355.0 DAYS

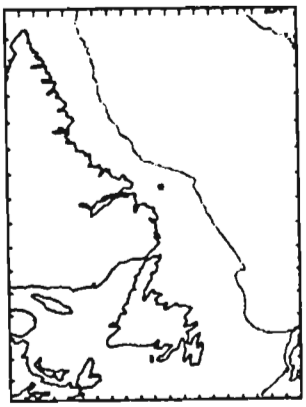

		MINIMUM	MAXIMUM	MEAN	STD. DEV.
TEMPERATURE	DEG C	-1.43	2.52	.01	.72
SALINITY	PPT	33.18	34.65	33.71	.23
SIGMA-THETA	KG/M**3	26.63	27.65	27.06	.17
N-S COMPONENT	CM/S	-4.28	40.72	10.66	6.75
E-W COMPONENT	CM/S	-38.45	18.15	-2.00	7.24
MAJOR AXIS	CM/S	-49.49	5.05	-8.04	7.85
MINOR AXIS	CM/S	-35.00	8.63	-7.28	6.02

MAJOR AXIS ORIENTATION 127.20 DEGREES TRUE

ROTARY SPECTRUM OF TOTAL SIGNAL

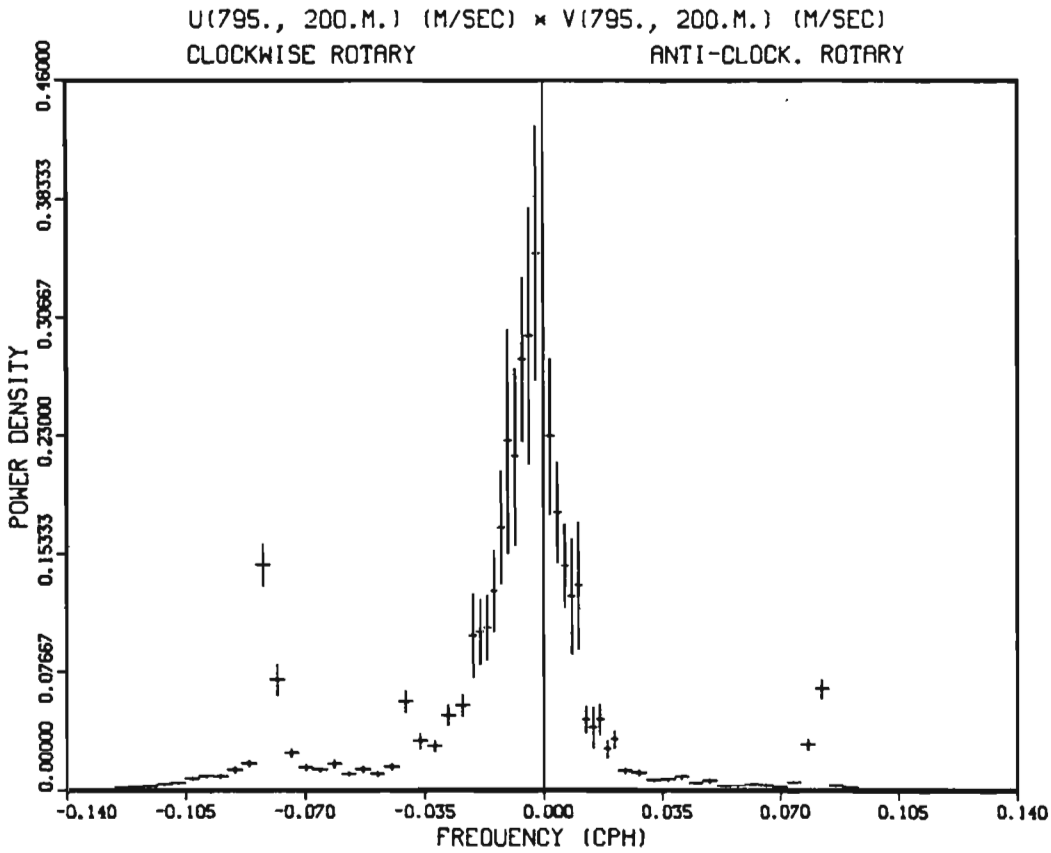

HISTOGRAM OF CURRENT SPEED AT (795; 200M) TIDAL RESIDUALS (M/SEC)
HAMILTON BANK
CRUISE 86021. STATION 795. LAT 54.4605 LONG 55.4388
INSTRUMENT 7133 BOTTOM DEPTH 200.0 METRES
SAMPLED EACH 3600. SECS START TIME 3:59:55 Z 5/ 8/1986

TOTAL NO. OF SAMPLES 8340
NO. OUT OF RANGE 0

BAND	NUMBER	PER CENT	
(0.00, .02)	128	1.5	******
(.02, .04)	504	6.0	**********
(.04, .06)	878	10.5	**********
(.06, .08)	1038	12.4	**********
(.08, .10)	1020	12.2	**********
(.10, .12)	936	11.2	**********
(.12, .14)	781	9.4	**********
(.14, .16)	714	8.6	**********
(.16, .18)	601	7.2	**********
(.18, .20)	411	4.9	**********
(.20, .22)	317	3.8	**********
(.22, .24)	231	2.8	**********
(.24, .26)	155	1.9	*******
(.26, .28)	145	1.7	*******
(.28, .30)	109	1.3	*****
(.30, .32)	87	1.0	****
(.32, .34)	77	.9	***
(.34, .36)	47	.6	**
(.36, .38)	37	.4	**
(.38, .40)	34	.4	**
(.40, .42)	29	.3	*
(.42, .44)	19	.2	*
(.44, .46)	15	.2	*
(.46, .48)	9	.1	
(.48, .50)	4	.0	
(.50, .52)	3	.0	
(.52, .54)	0	0.0	
(.54, .56)	3	.0	
(.56, .58)	2	.0	
(.58, .60)	5	.1	
(.60, .62)	1	.0	

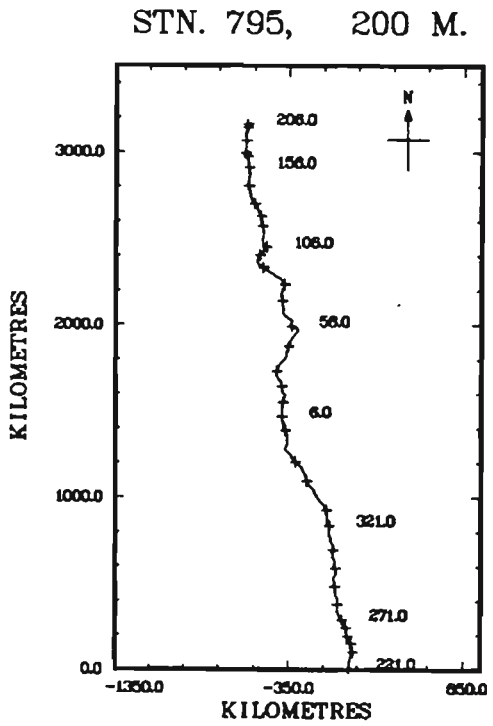

CM(795; 200M) – RESIDUALS
POSITION 54.461 N 55.439 W

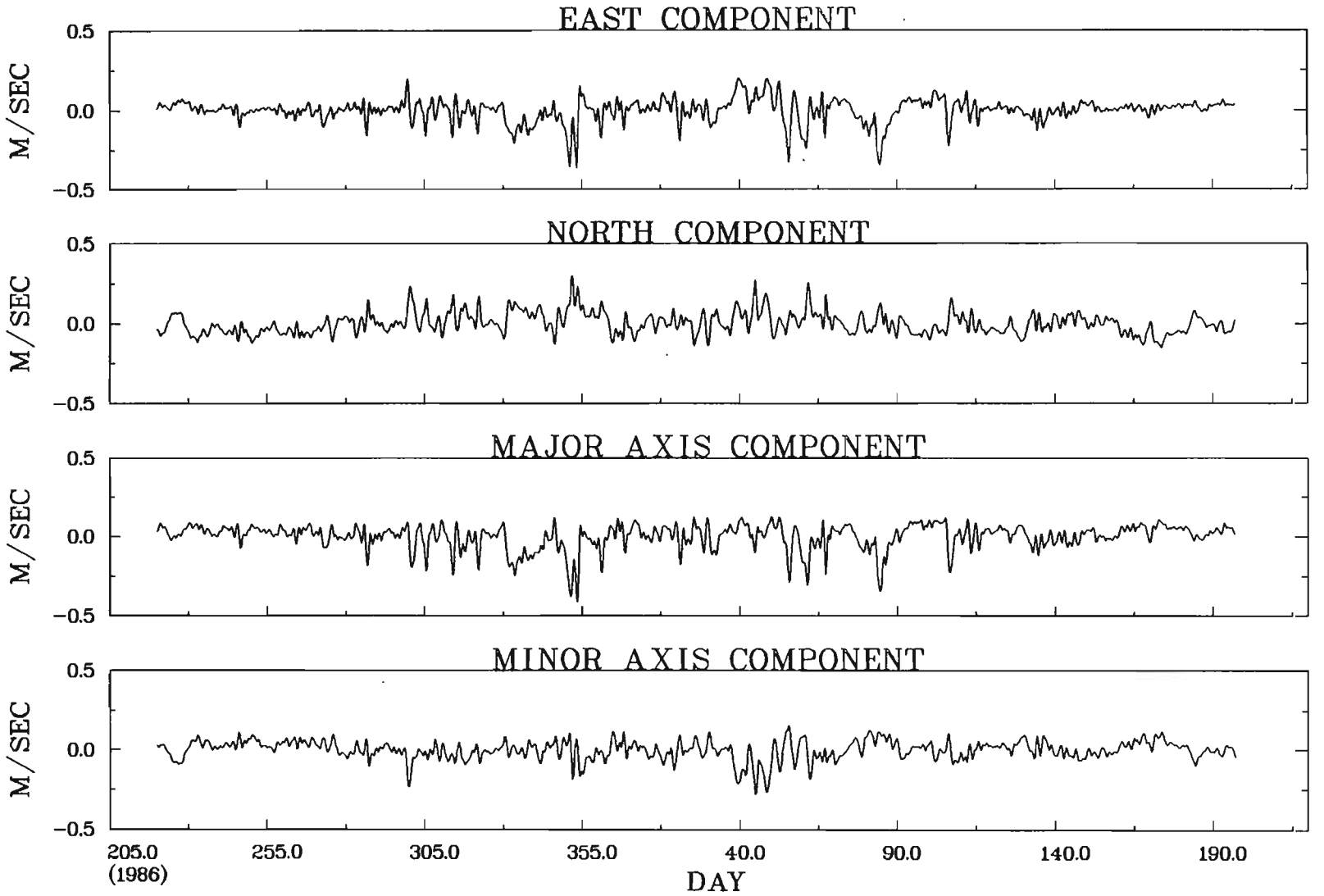

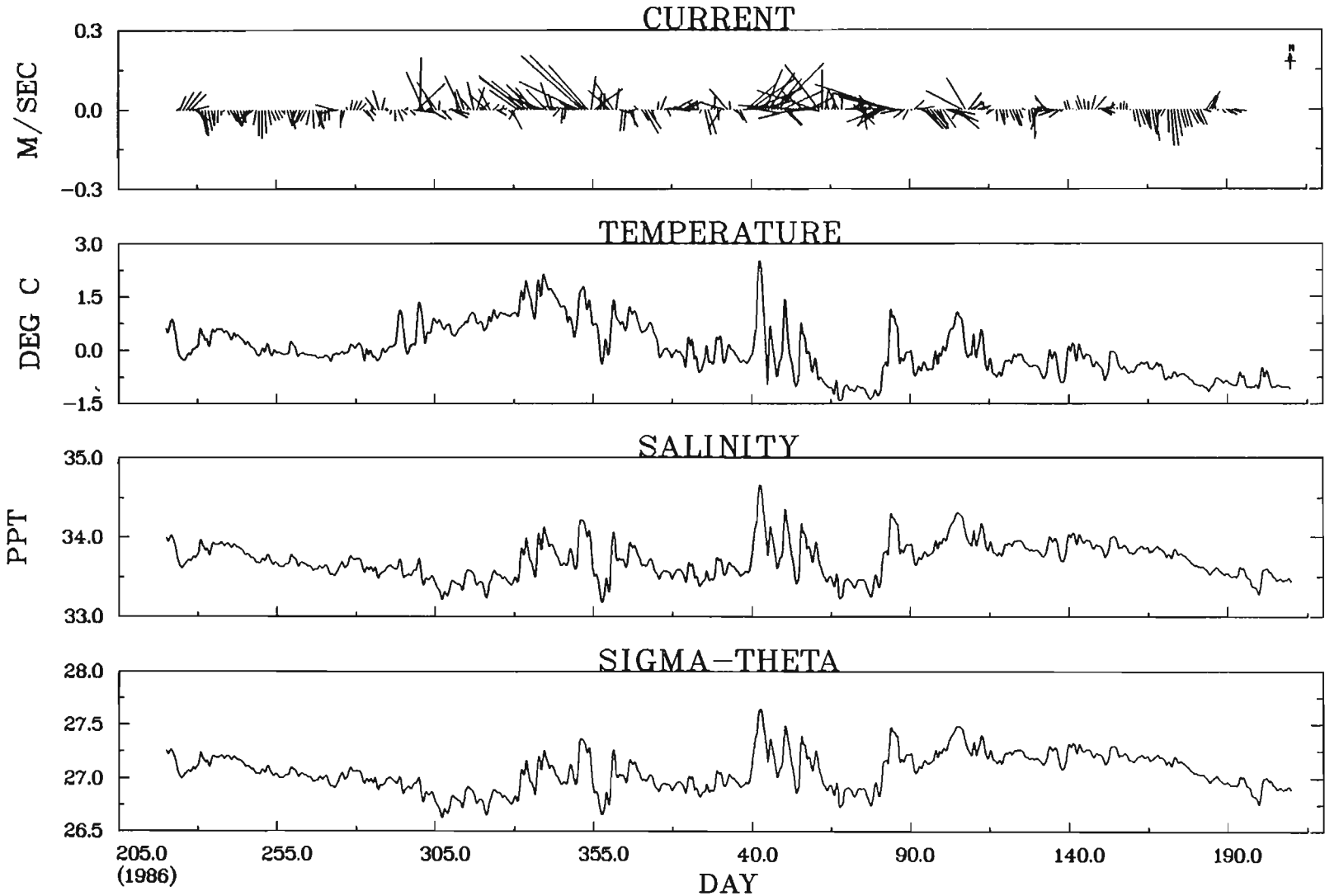

CM(795; 200M) − RESIDUALS
POSITION 54.461 N 55.439 W

CM(793; 80M) - RESIDUAL STATISTICS

POSITION 53.842 N 55.832 W
BOTTOM DEPTH 80.0 M
DURATION 322.0 DAYS

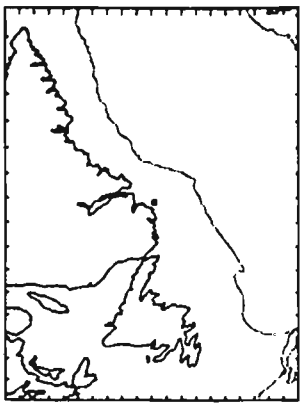

		MINIMUM	MAXIMUM	MEAN	STD. DEV.
TEMPERATURE	DEG C	-1.85	2.68	-1.00	1.14
SALINITY	PPT	31.85	33.15	32.76	.24
SIGMA-THETA	KG/M**3	25.55	26.68	26.33	.23
N-S COMPONENT	CM/S	-18.31	17.99	-.76	3.95
E-W COMPONENT	CM/S	-24.65	23.72	-.72	6.02
MAJOR AXIS	CM/S	-25.33	22.56	-.43	6.26
MINOR AXIS	CM/S	-13.26	17.75	.95	3.57

MAJOR AXIS ORIENTATION 109.21 DEGREES TRUE

ROTARY SPECTRUM OF TOTAL SIGNAL

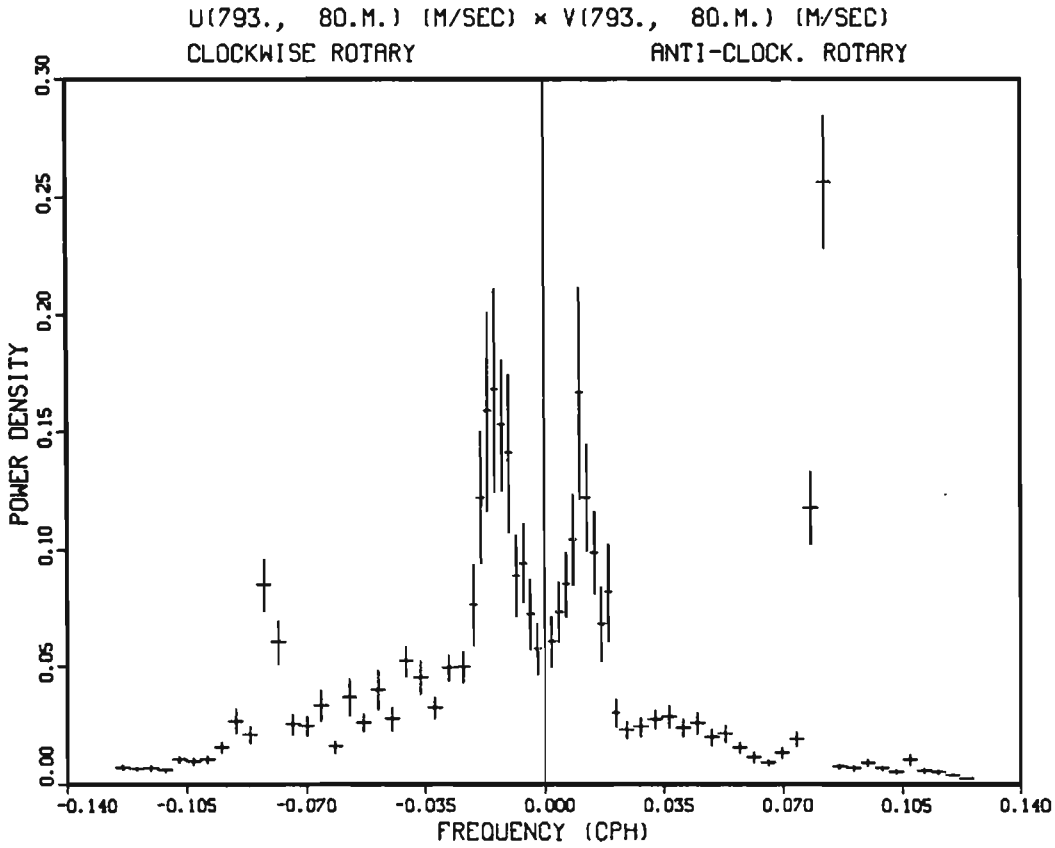

HISTOGRAM OF CURRENT SPEED AT (793; 80M) TIDAL RESIDUALS (M/SEC)
HAMILTON BANK
CRUISE 86021. STATION 793. LAT 53.8422 LONG 55.8323
INSTRUMENT 5575 BOTTOM DEPTH 80.0 METRES
SAMPLED EACH 3600. SECS START TIME 17:59:55 Z 4/ 8/1986

TOTAL NO. OF SAMPLES 7645
NO. OUT OF RANGE 0

BAND	NUMBER	PER CENT	
(0.00, .02)	470	6.1	**********
(.02, .04)	1166	15.3	**********
(.04, .06)	1386	18.1	**********
(.06, .08)	1355	17.7	**********
(.08, .10)	1009	13.2	**********
(.10, .12)	748	9.8	**********
(.12, .14)	515	6.7	**********
(.14, .16)	341	4.5	**********
(.16, .18)	239	3.1	*********
(.18, .20)	149	1.9	*****
(.20, .22)	76	1.0	***
(.22, .24)	69	.9	**
(.24, .26)	49	.6	**
(.26, .28)	23	.3	*
(.28, .30)	17	.2	*
(.30, .32)	9	.1	
(.32, .34)	11	.1	
(.34, .36)	3	.0	
(.36, .38)	4	.1	
(.38, .40)	3	.0	
(.40, .42)	2	.0	
(.42, .44)	1	.0	

STN. 793, 80 M.

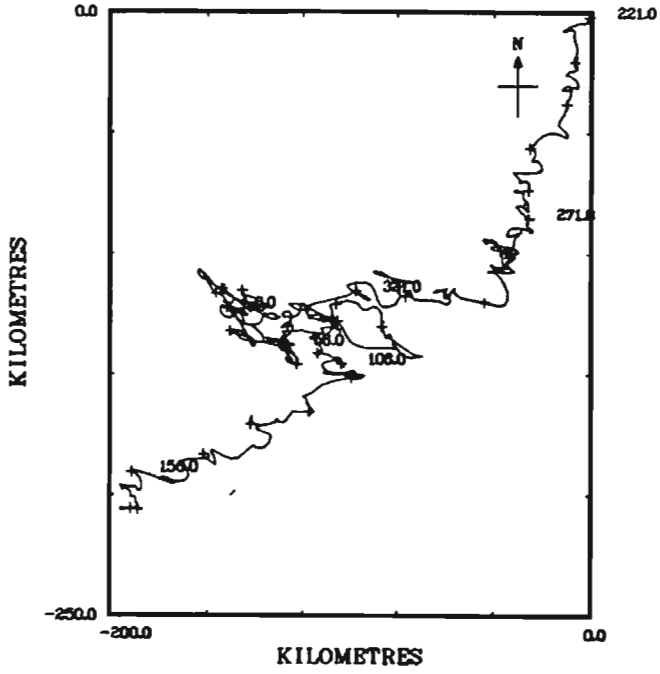

CM(793; 80M) – RESIDUALS
POSITION 53.842 N 55.832 W

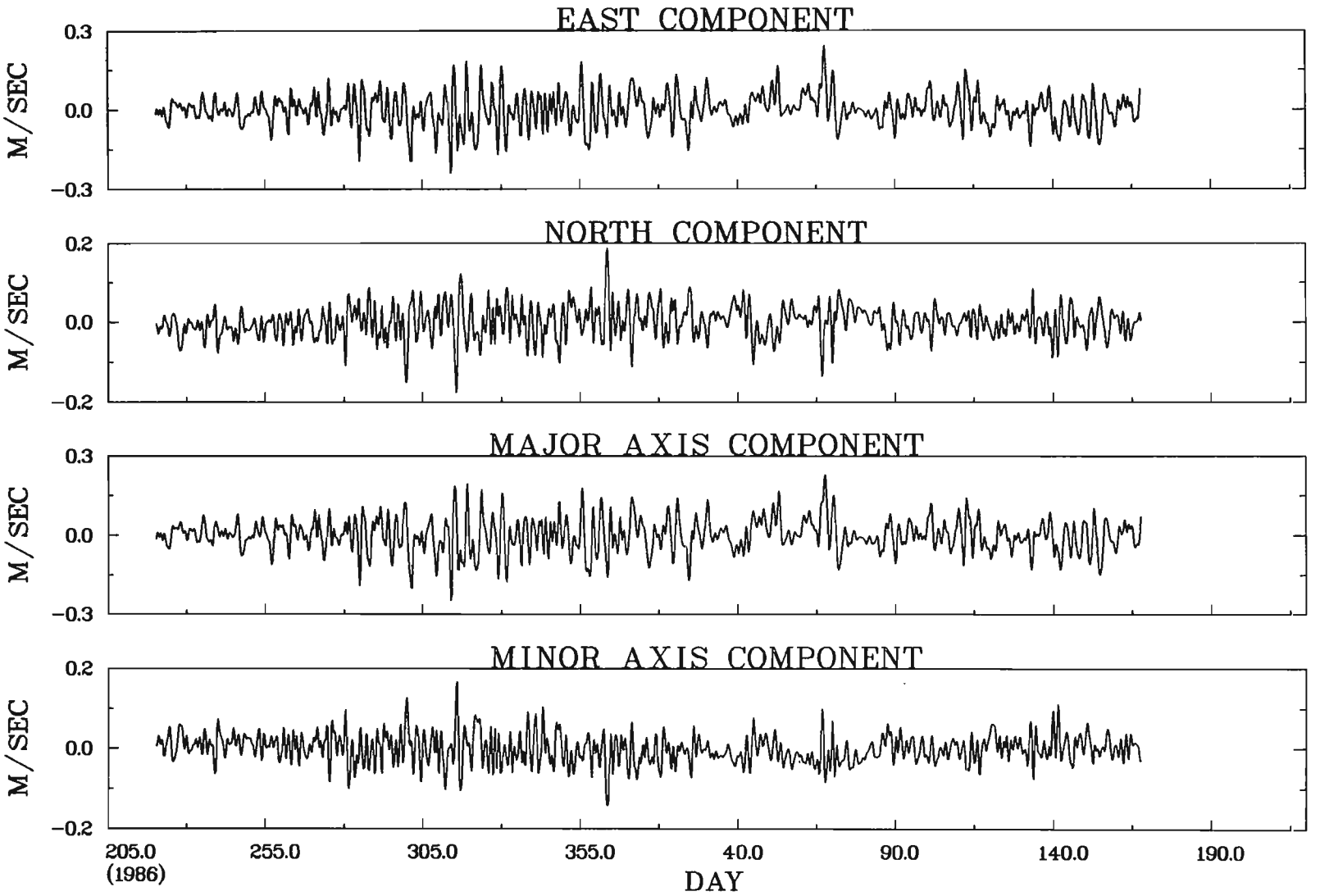

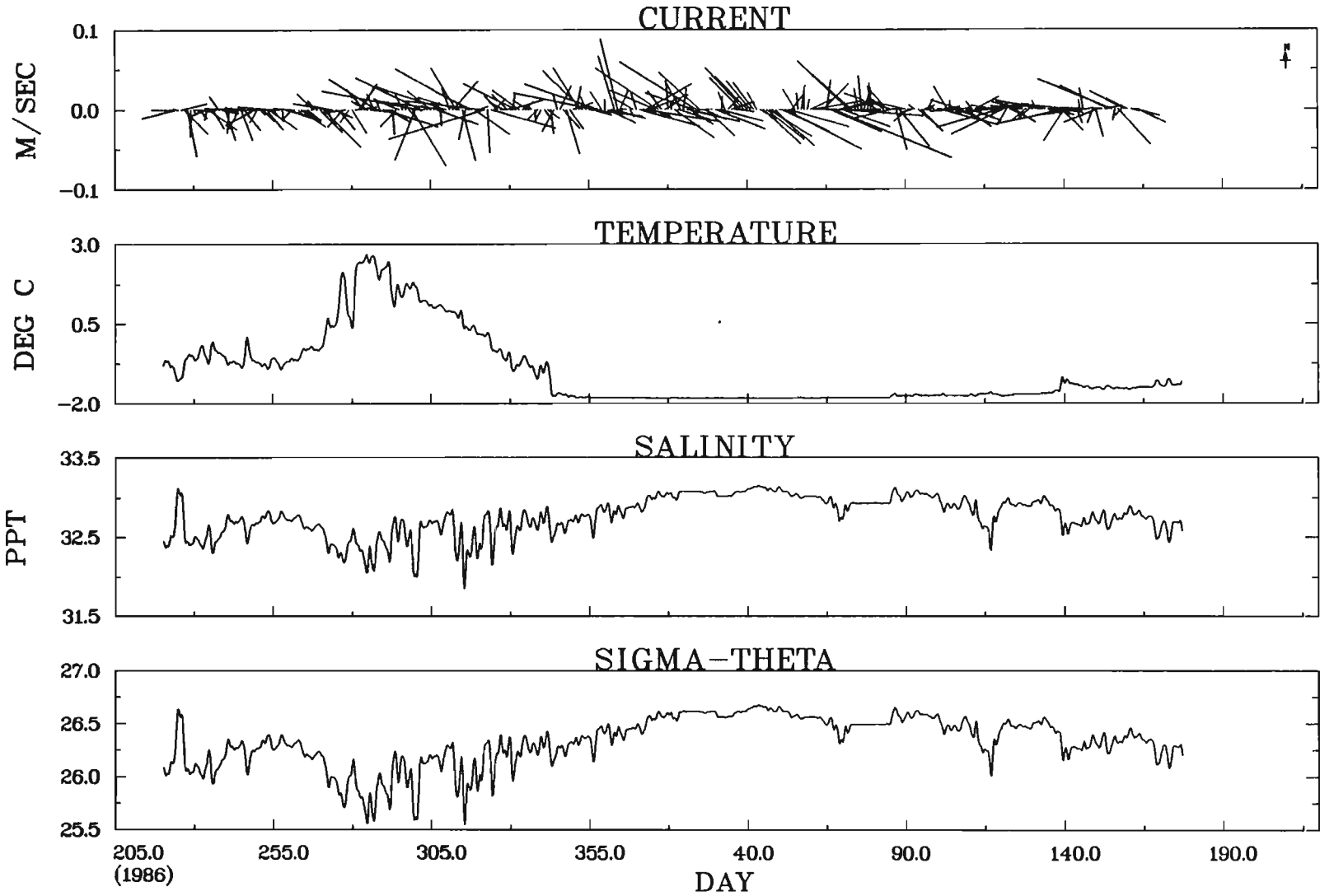

CM(793; 80M) – RESIDUALS
POSITION 53.842 N 55.832 W

CM(789; 200M) - RESIDUAL STATISTICS

POSITION 53.733 N 55.447 W
BOTTOM DEPTH 200.0 M
DURATION 354.5 DAYS

		MINIMUM	MAXIMUM	MEAN	STD. DEV.
TEMPERATURE	DEG C	-1.81	1.94	-.11	.76
SALINITY	PPT	32.75	34.37	33.60	.24
SIGMA-THETA	KG/M**3	26.24	27.50	26.98	.18
N-S COMPONENT	CM/S	-34.08	10.73	-4.96	6.46
E-W COMPONENT	CM/S	-9.04	27.76	8.99	6.69
MAJOR AXIS	CM/S	-13.81	40.34	9.93	8.62
MINOR AXIS	CM/S	-16.98	9.16	-2.61	3.50

MAJOR AXIS ORIENTATION 133.61 DEGREES TRUE

ROTARY SPECTRUM OF TOTAL SIGNAL

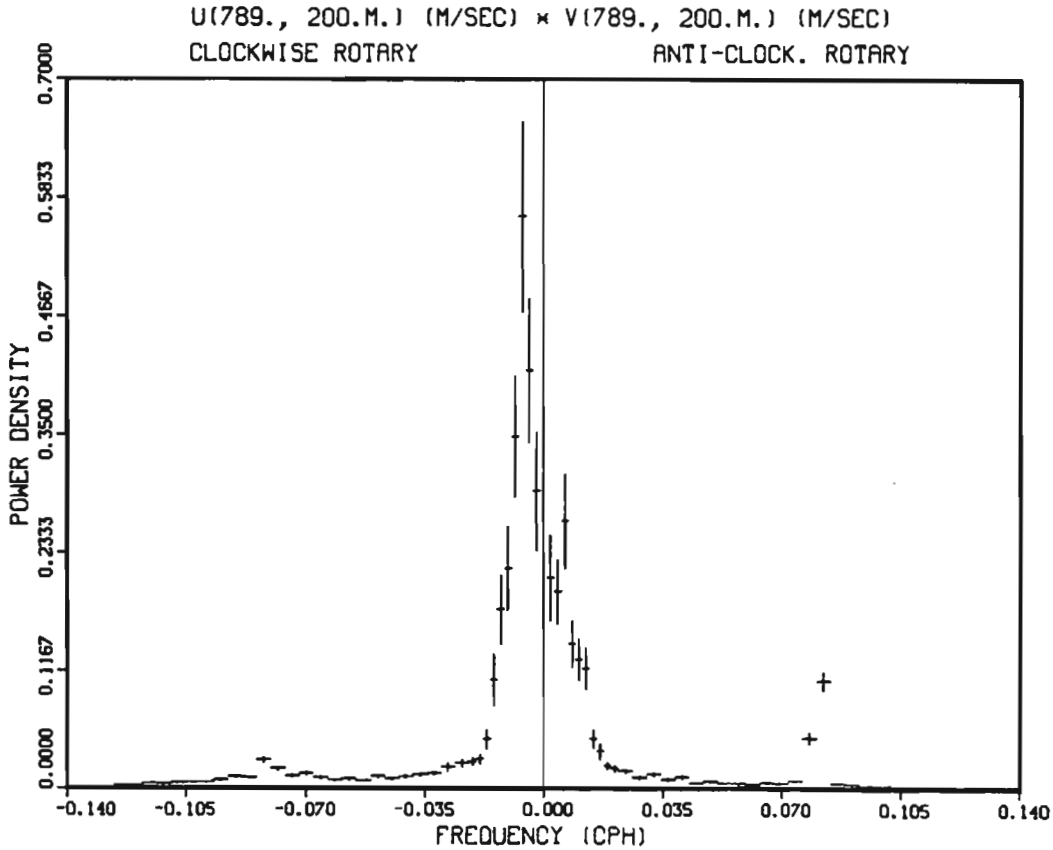

HISTOGRAM OF CURRENT SPEED AT (789; 200M) TIDAL RESIDUALS (M/SEC)
HAMILTON BANK
CRUISE 86021. STATION 789. LAT 53.7332 LONG 55.4467
INSTRUMENT 5358 BOTTOM DEPTH 200.0 METRES
SAMPLED EACH 3600. SECS START TIME 19:59:55 Z 4/ 8/ 86

TOTAL NO. OF SAMPLES 8340
NO. OUT OF RANGE 0

BAND	NUMBER	PER CENT	
(0.00, .02)	259	3.1	**********
(.02, .04)	687	8.2	**********
(.04, .06)	815	9.8	**********
(.06, .08)	906	10.9	**********
(.08, .10)	868	10.4	**********
(.10, .12)	798	9.6	**********
(.12, .14)	717	8.6	**********
(.14, .16)	685	8.2	**********
(.16, .18)	713	8.5	**********
(.18, .20)	595	7.1	**********
(.20, .22)	473	5.7	**********
(.22, .24)	298	3.6	**********
(.24, .26)	199	2.4	**********
(.26, .28)	118	1.4	******
(.28, .30)	70	.8	***
(.30, .32)	51	.6	***
(.32, .34)	25	.3	*
(.34, .36)	9	.1	
(.36, .38)	15	.2	*
(.38, .40)	13	.2	*
(.40, .42)	8	.1	
(.42, .44)	9	.1	
(.44, .46)	2	.0	
(.46, .48)	3	.0	
(.48, .50)	1	.0	
(.50, .52)	0	0.0	
(.52, .54)	2	.0	
(.54, .56)	1	.0	

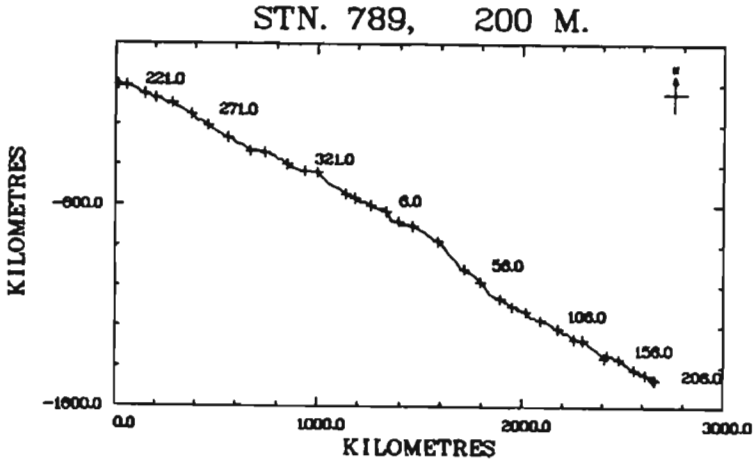

CM(789; 200M) – RESIDUALS
POSITION 53.733 N 55.447 W

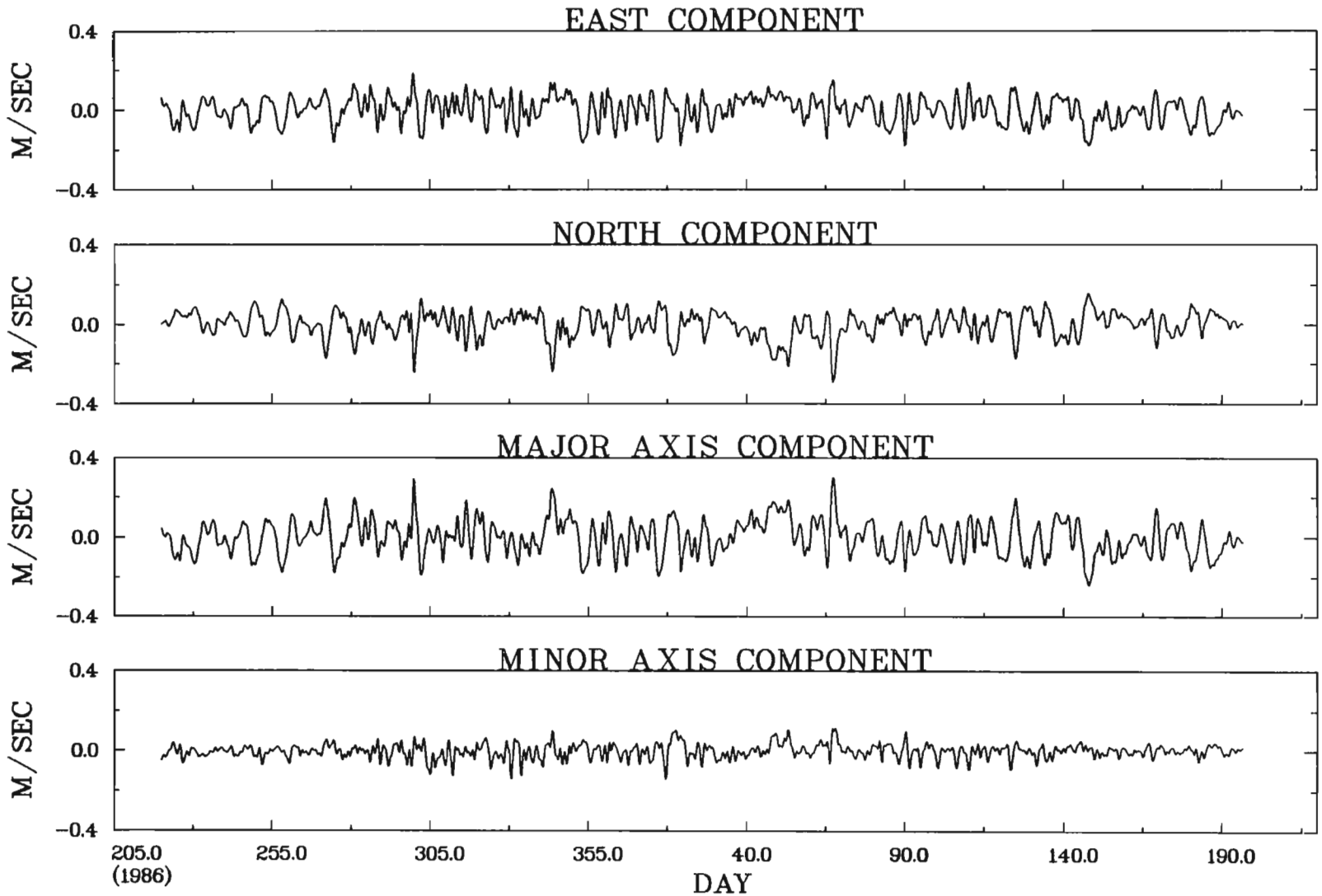

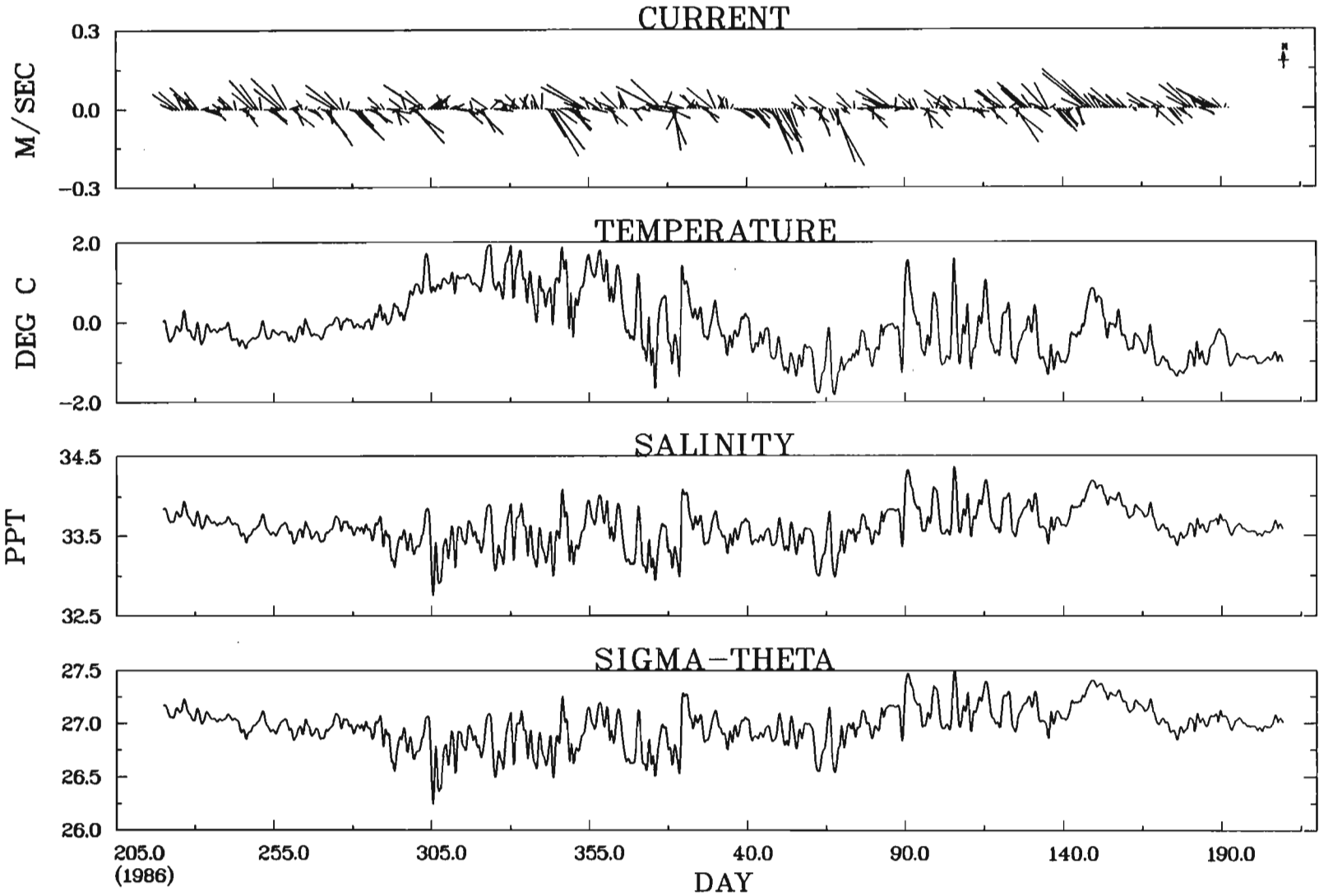

CM(789; 200M) – · RESIDUALS
POSITION 53.733 N 55.447 W

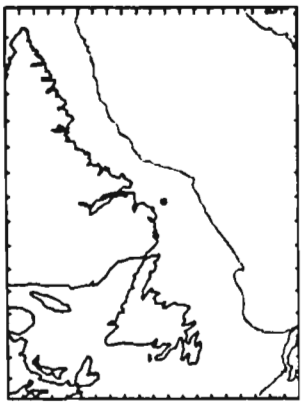

CM(794; 147M) - RESIDUAL STATISTICS

POSITION 53.842 N 55.184 W
BOTTOM DEPTH 153.0 M
DURATION 354.5 DAYS

		MINIMUM	MAXIMUM	MEAN	STD. DEV.
TEMPERATURE	DEG C	-1.63	2.62	.43	.87
SALINITY	PPT	33.15	34.63	33.94	.27
SIGMA-THETA	KG/M**3	26.68	27.66	27.22	.18
N-S COMPONENT	CM/S	-36.94	12.68	-5.58	6.15
E-W COMPONENT	CM/S	-41.09	18.42	-12.73	8.41
MAJOR AXIS	CM/S	-40.02	20.15	-13.88	8.76
MINOR AXIS	CM/S	-18.02	30.70	.56	5.64

MAJOR AXIS ORIENTATION 68.62 DEGREES TRUE

ROTARY SPECTRUM OF TOTAL SIGNAL

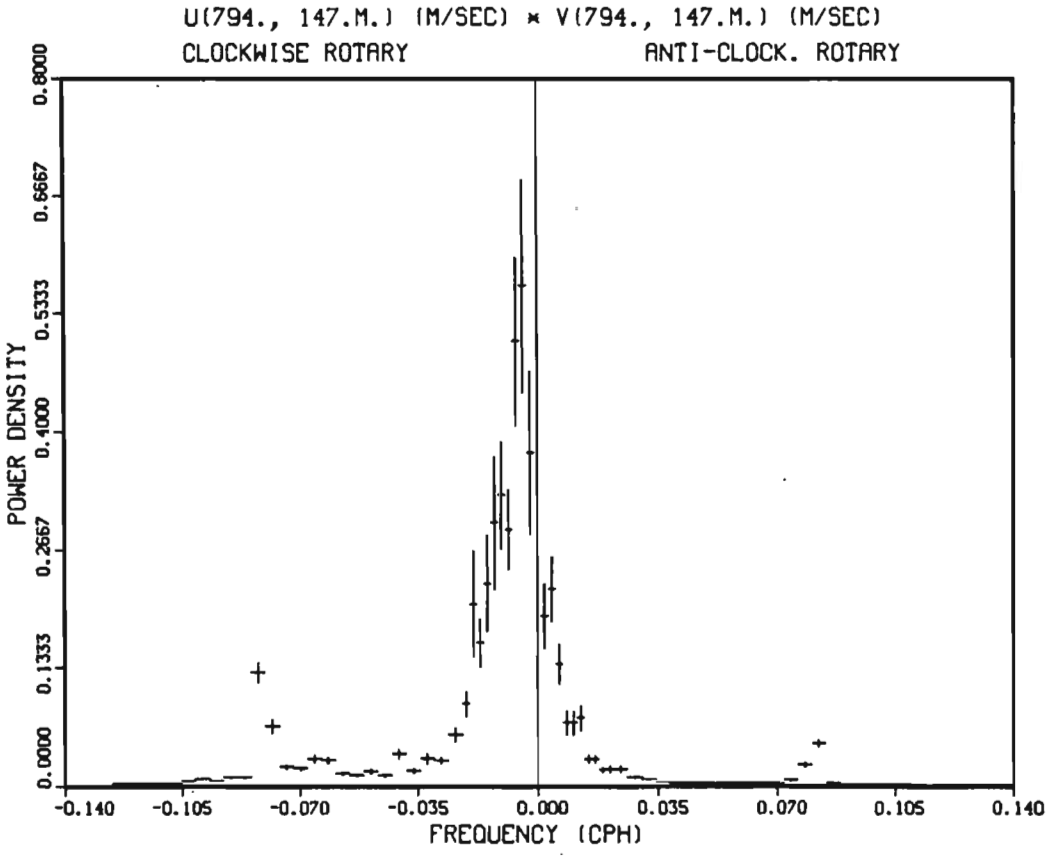

HISTOGRAM OF CURRENT SPEED AT (794; 147M) TIDAL RESIDUALS (M/SEC)
HAMILTON BANK
CRUISE 86021. STATION 794. LAT 53.8422 LONG 55.1843
INSTRUMENT 6401 BOTTOM DEPTH 153.0 METRES
SAMPLED EACH 3600. SECS START TIME 22:59:55 Z 4/ 8/1986

TOTAL NO. OF SAMPLES 8340
NO. OUT OF RANGE 0

BAND	NUMBER	PER CENT	
(0.00, .02)	57	.7	***
(.02, .04)	193	2.3	**********
(.04, .06)	359	4.3	**********
(.06, .08)	582	7.0	**********
(.08, .10)	745	8.9	**********
(.10, .12)	834	10.0	**********
(.12, .14)	880	10.6	**********
(.14, .16)	883	10.6	**********
(.16, .18)	775	9.3	**********
(.18, .20)	612	7.3	**********
(.20, .22)	564	6.8	**********
(.22, .24)	471	5.6	**********
(.24, .26)	389	4.7	**********
(.26, .28)	313	3.8	**********
(.28, .30)	231	2.8	**********
(.30, .32)	169	2.0	*********
(.32, .34)	105	1.3	******
(.34, .36)	67	.8	****
(.36, .38)	43	.5	**
(.38, .40)	28	.3	**
(.40, .42)	12	.1	*
(.42, .44)	14	.2	*
(.44, .46)	8	.1	
(.46, .48)	6	.1	

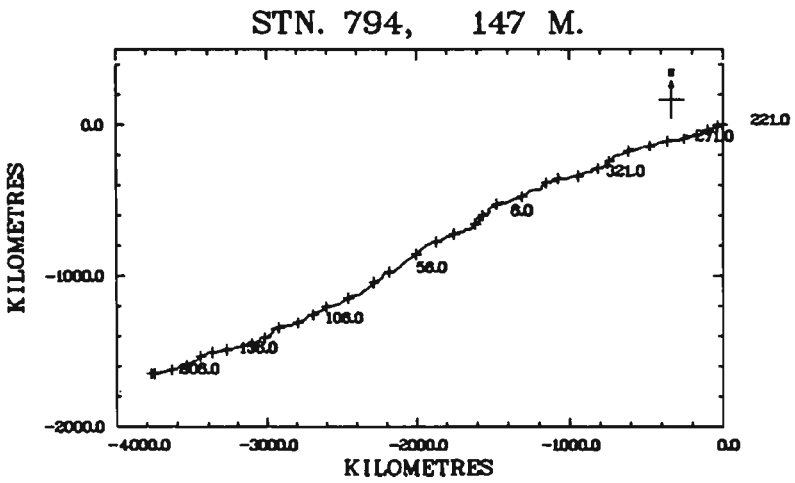

CM(794; 147M) – RESIDUALS
POSITION 53.842 N 55.184 W

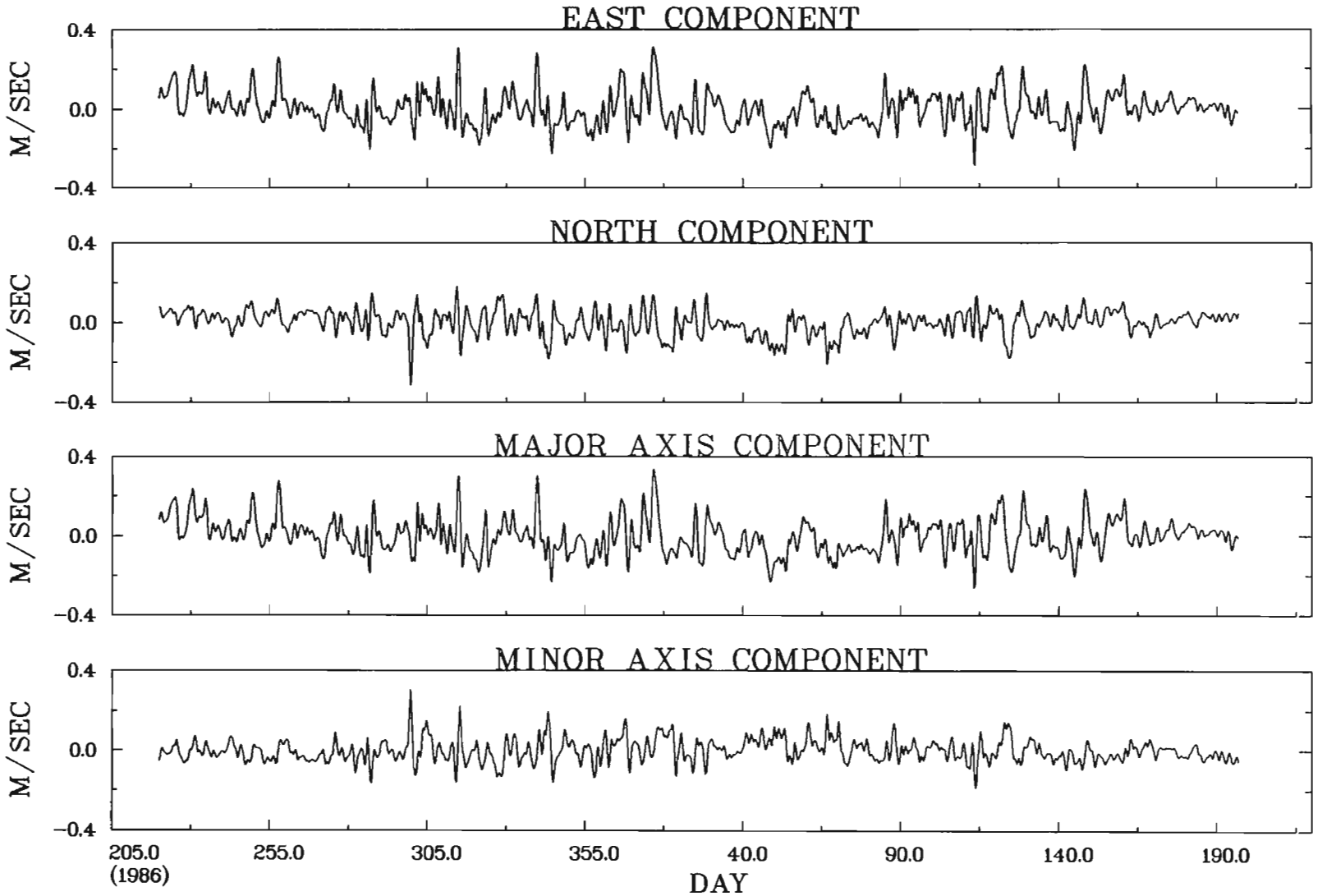

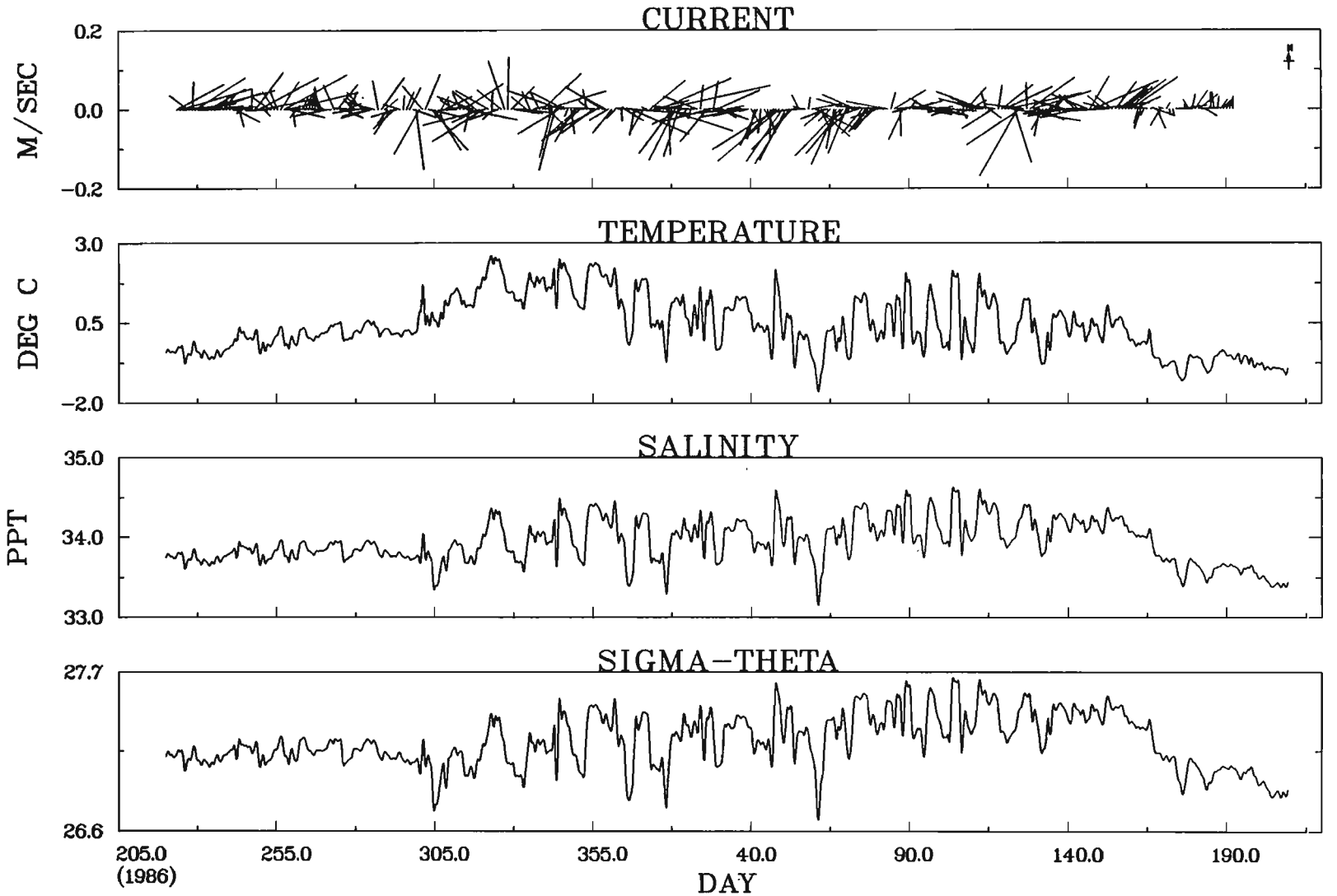

CM(794; 147M) – RESIDUALS
POSITION 53.842 N 55.184 W

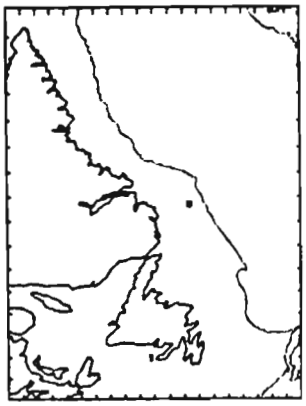

CM(792; 200M) - RESIDUAL STATISTICS

POSITION 53.726 N 53.618 W
BOTTOM DEPTH 200.0 M
DURATION 348.5 DAYS

		MINIMUM	MAXIMUM	MEAN	STD. DEV.
TEMPERATURE	DEG C	-.66	3.72	1.82	.80
SALINITY	PPT	33.97	35.07	34.60	.21
SIGMA-THETA	KG/M**3	27.28	27.93	27.66	.13
N-S COMPONENT	CM/S	-27.59	18.44	-5.28	7.70
E-W COMPONENT	CM/S	-17.90	21.98	3.42	5.55
MAJOR AXIS	CM/S	-27.66	17.69	-5.52	7.71
MINOR AXIS	CM/S	-17.74	21.92	3.02	5.54

MAJOR AXIS ORIENTATION 355.76 DEGREES TRUE

ROTARY SPECTRUM OF TOTAL SIGNAL

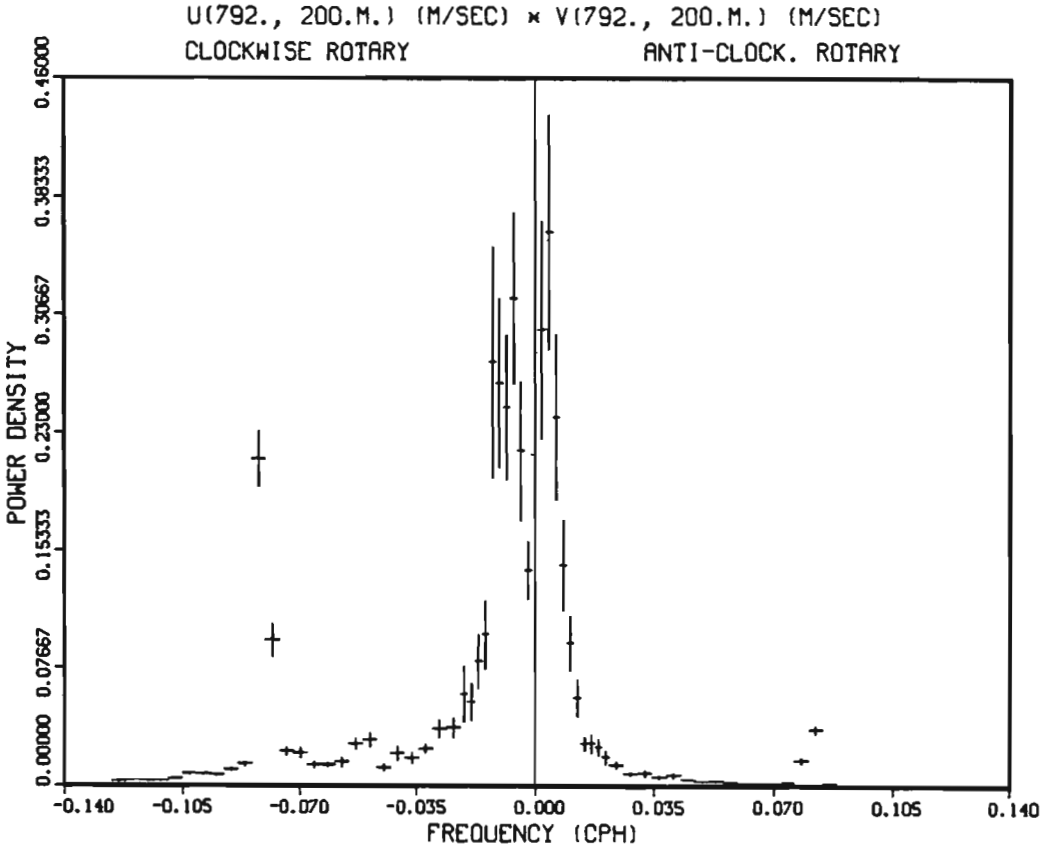

```
HISTOGRAM OF CURRENT SPEED AT (792; 200M)          TIDAL RESIDUALS (M/SEC)
 HAMILTON BANK
 CRUISE    86021.   STATION      792.    LAT   53.7258    LONG   53.6178
 INSTRUMENT 4421         BOTTOM DEPTH  200.0 METRES
 SAMPLED EACH     3600. SECS      START TIME  18:59:55 Z    3/ 8/1986

TOTAL NO. OF SAMPLES   8340
NO. OUT OF RANGE          0
```

BAND	NUMBER	PER CENT	
(0.00, .02)	259	3.1	**********
(.02, .04)	824	9.9	**********
(.04, .06)	1156	13.9	**********
(.06, .08)	1210	14.5	**********
(.08, .10)	1067	12.8	**********
(.10, .12)	924	11.1	**********
(.12, .14)	732	8.8	**********
(.14, .16)	574	6.9	**********
(.16, .18)	473	5.7	**********
(.18, .20)	402	4.8	**********
(.20, .22)	274	3.3	**********
(.22, .24)	171	2.1	*******
(.24, .26)	133	1.6	*****
(.26, .28)	76	.9	***
(.28, .30)	30	.4	*
(.30, .32)	23	.3	*
(.32, .34)	7	.1	
(.34, .36)	4	.0	
(.36, .38)	1	.0	

STN. 792, 200 M.

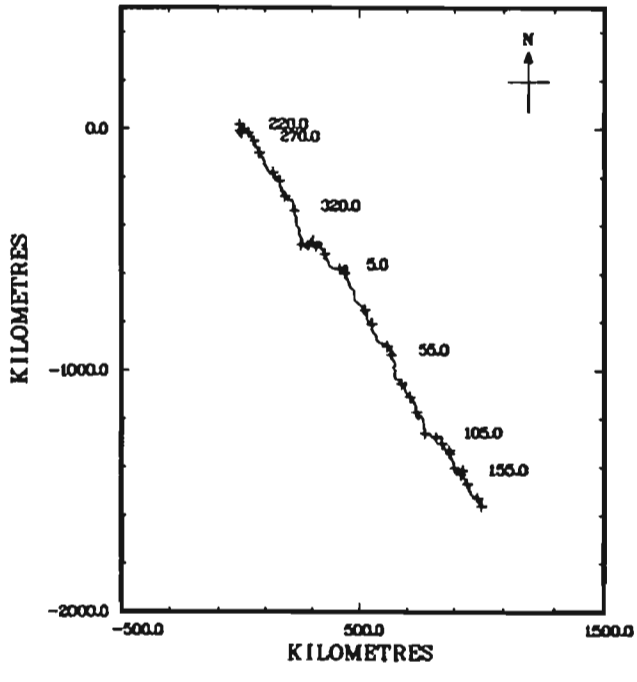

CM(792; 200M) – RESIDUALS
POSITION 53.726 N 53.618 W

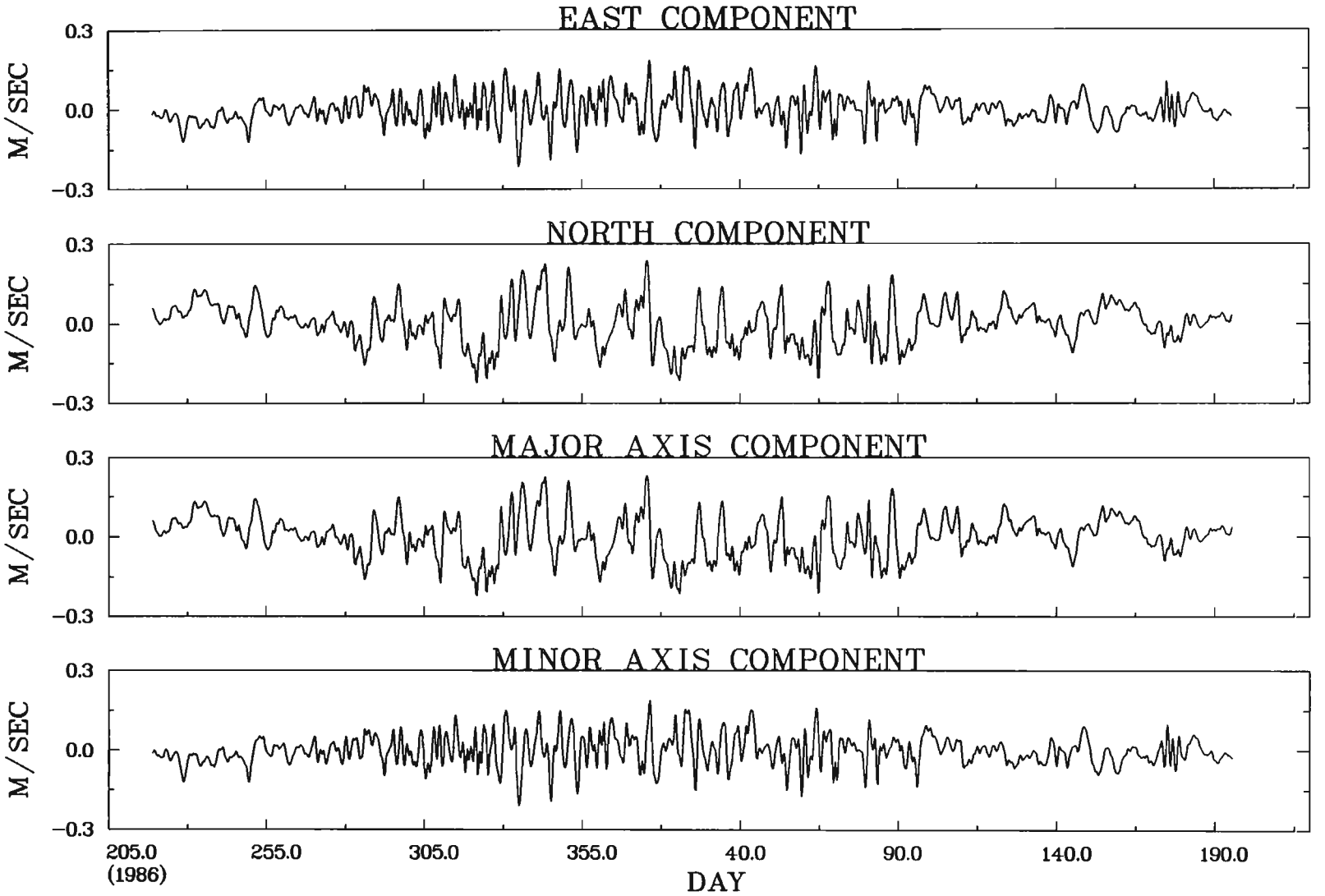

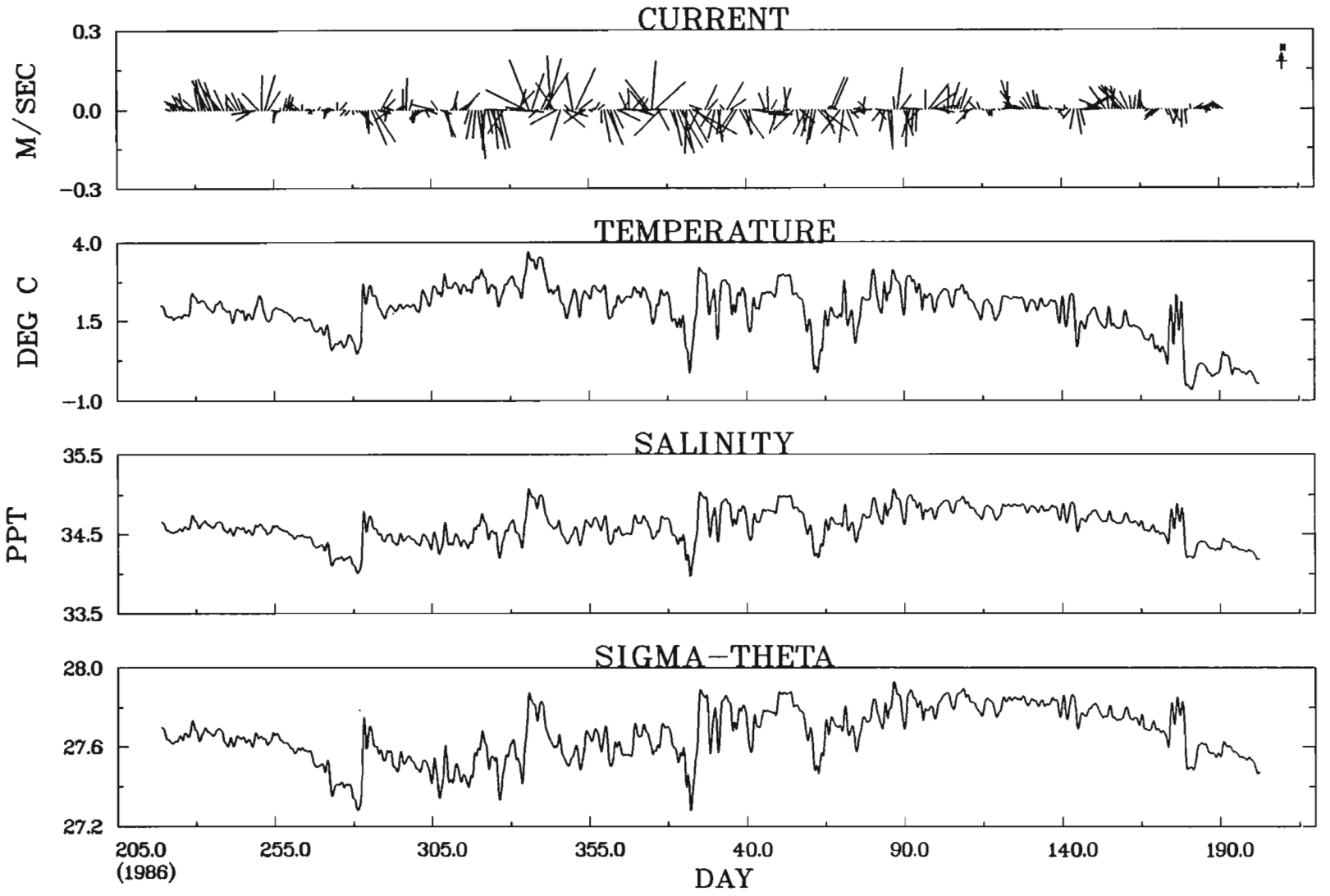

CM(792; 200M) - RESIDUALS
POSITION 53.726 N 53.618 W

CM(787; 211M) - RESIDUAL STATISTICS

POSITION 54.052 N 50.741 W
BOTTOM DEPTH 1011.0 M
DURATION 349.8 DAYS

		MINIMUM	MAXIMUM	MEAN	STD. DEV.
TEMPERATURE	DEG C	1.39	3.84	3.09	.39
SALINITY	PPT	34.41	34.93	34.79	.10
SIGMA-THETA	KG/M**3	27.43	27.81	27.71	.06
N-S COMPONENT	CM/S	-45.85	26.55	-15.38	10.04
E-W COMPONENT	CM/S	-13.50	34.24	7.15	5.61
MAJOR AXIS	CM/S	-51.77	22.89	-16.80	10.39
MINOR AXIS	CM/S	-22.94	24.53	2.36	4.93

MAJOR AXIS ORIENTATION 343.04 DEGREES TRUE

ROTARY SPECTRUM OF TOTAL SIGNAL

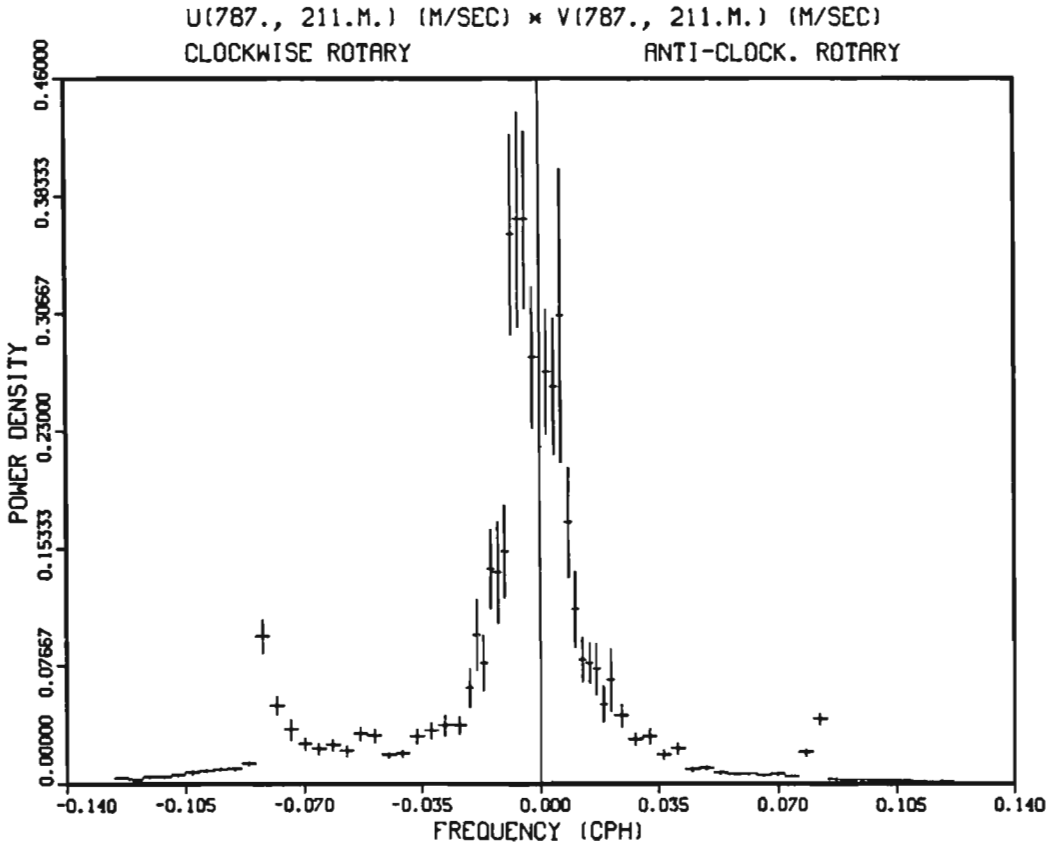

HISTOGRAM OF CURRENT SPEED AT (787; 211M) TIDAL RESIDUALS (M/SEC)
HAMILTON BANK
CRUISE 86021. STATION 787. LAT 54.0517 LONG 50.7413
INSTRUMENT 4600 BOTTOM DEPTH 1011.0 METRES
SAMPLED EACH 3600. SECS START TIME 23:59:55 Z 2/ 8/ 86

TOTAL NO. OF SAMPLES 8340
NO. OUT OF RANGE 0

BAND	NUMBER	PER CENT	
(0.00, .02)	82	1.0	*****
(.02, .04)	238	2.9	**********
(.04, .06)	307	3.7	**********
(.06, .08)	408	4.9	**********
(.08, .10)	424	5.1	**********
(.10, .12)	460	5.5	**********
(.12, .14)	571	6.8	**********
(.14, .16)	664	8.0	**********
(.16, .18)	809	9.7	**********
(.18, .20)	736	8.8	**********
(.20, .22)	664	8.0	**********
(.22, .24)	640	7.7	**********
(.24, .26)	586	7.0	**********
(.26, .28)	443	5.3	**********
(.28, .30)	341	4.1	**********
(.30, .32)	270	3.2	**********
(.32, .34)	219	2.6	**********
(.34, .36)	152	1.8	********
(.36, .38)	110	1.3	******
(.38, .40)	76	.9	****
(.40, .42)	38	.5	**
(.42, .44)	34	.4	**
(.44, .46)	25	.3	*
(.46, .48)	10	.1	*
(.48, .50)	7	.1	
(.50, .52)	5	.1	
(.52, .54)	3	.0	
(.54, .56)	8	.1	
(.56, .58)	7	.1	
(.58, .60)	0	0.0	
(.60, .62)	2	.0	
(.62, .64)	1	.0	

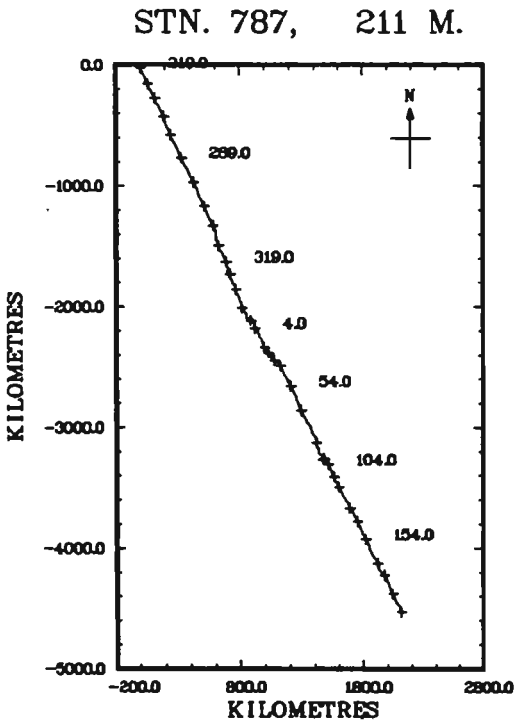

CM(787; 211M) – RESIDUALS
POSITION 54.052 N 50.741 W

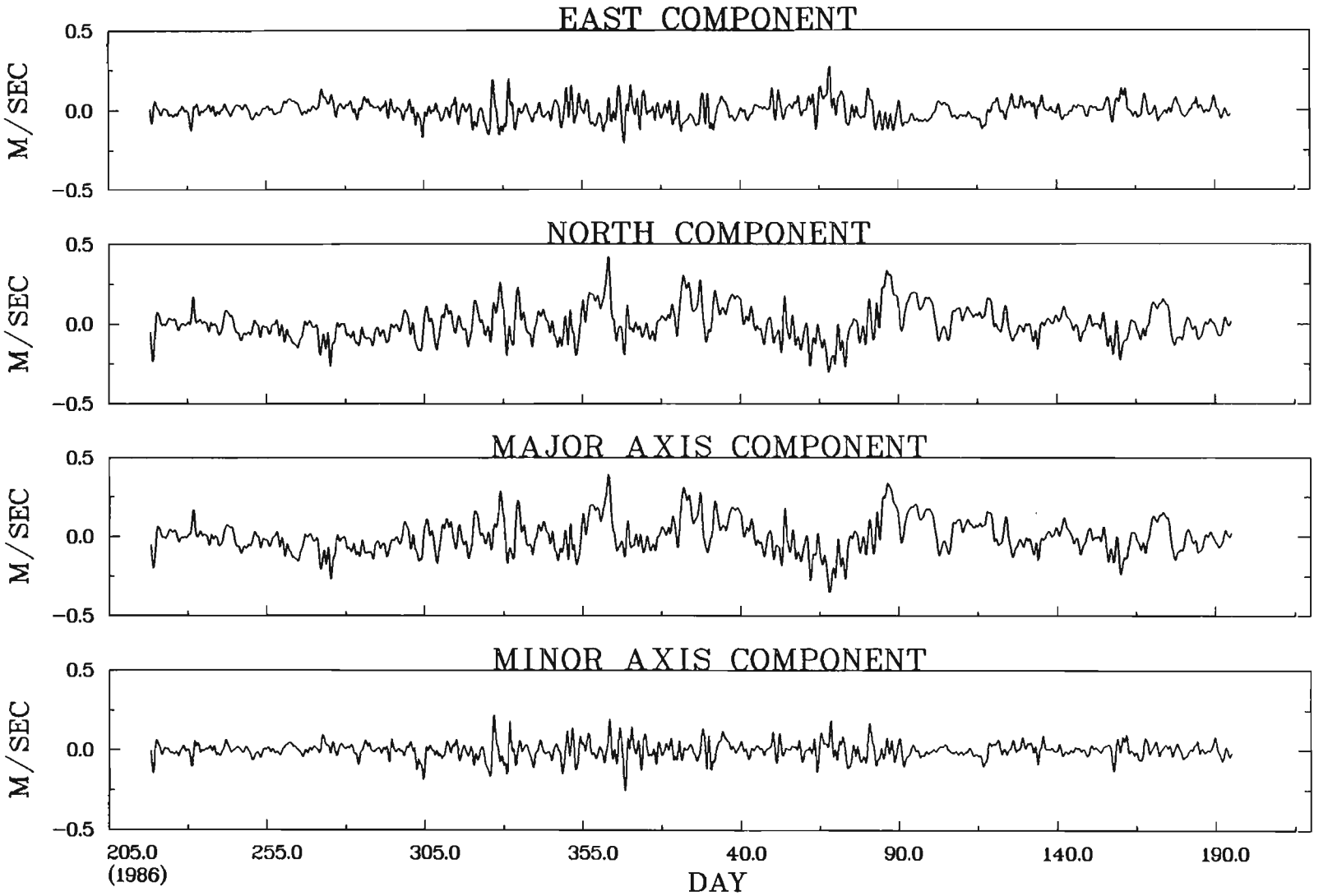

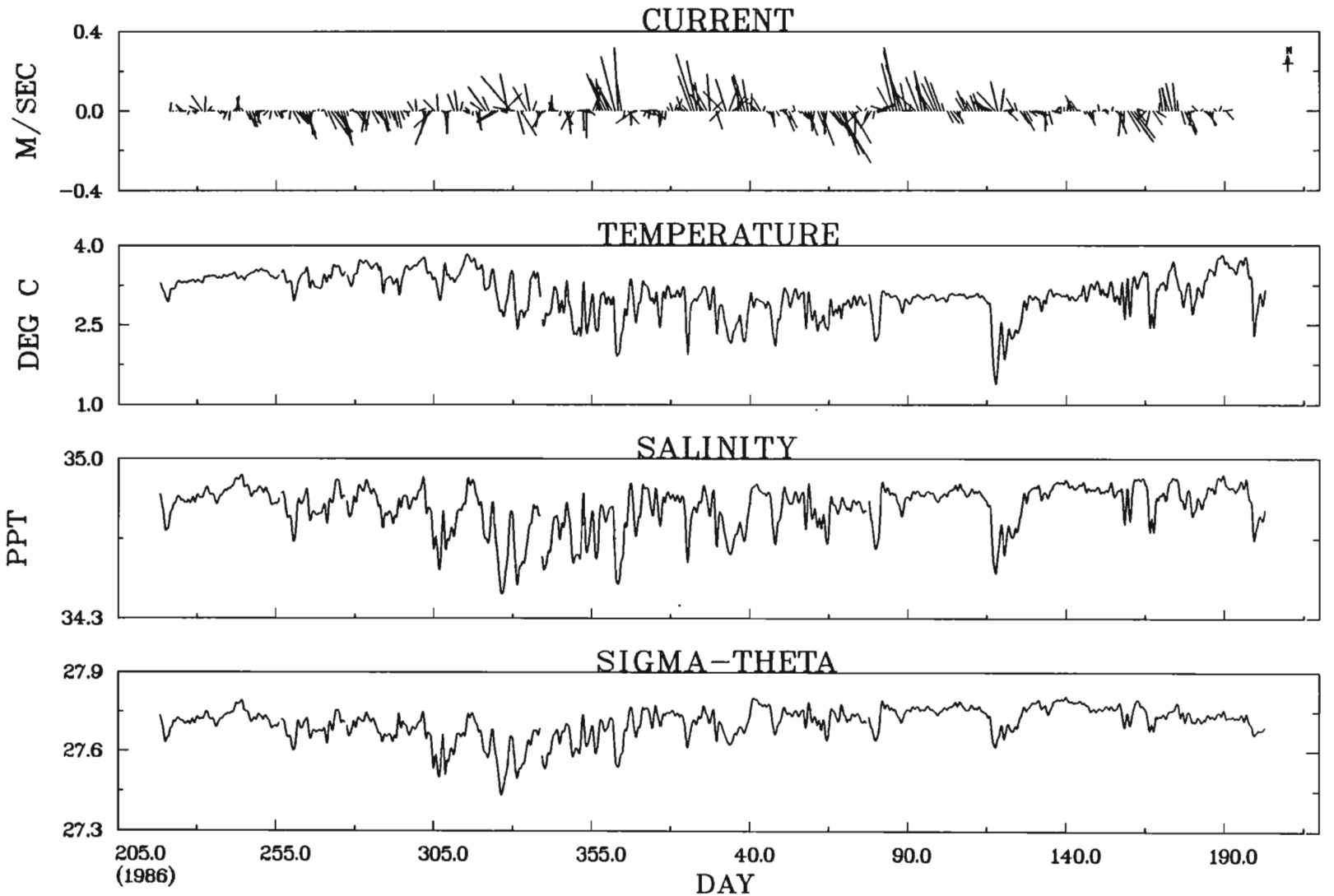

CM(787; 211M) – RESIDUALS
POSITION 54.052 N 50.741 W

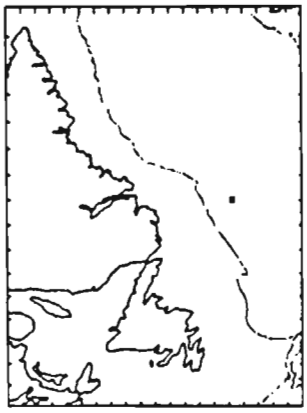

CM(787; 411M) - RESIDUAL STATISTICS

POSITION 54.052 N 50.741 W
BOTTOM DEPTH 1011.0 M
DURATION 163.3 DAYS

		MINIMUM	MAXIMUM	MEAN	STD. DEV.
TEMPERATURE	DEG C	2.89	3.80	3.50	.18
SALINITY	PPT	34.58	35.00	34.80	.07
SIGMA-THETA	KG/M**3	27.53	27.86	27.68	.06
N-S COMPONENT	CM/S	-26.68	10.44	-12.06	6.09
E-W COMPONENT	CM/S	-6.50	16.76	4.95	3.63
MAJOR AXIS	CM/S	-28.62	7.08	-13.00	6.32
MINOR AXIS	CM/S	-10.64	14.83	.99	3.23

MAJOR AXIS ORIENTATION 342.05 DEGREES TRUE

ROTARY SPECTRUM OF TOTAL SIGNAL

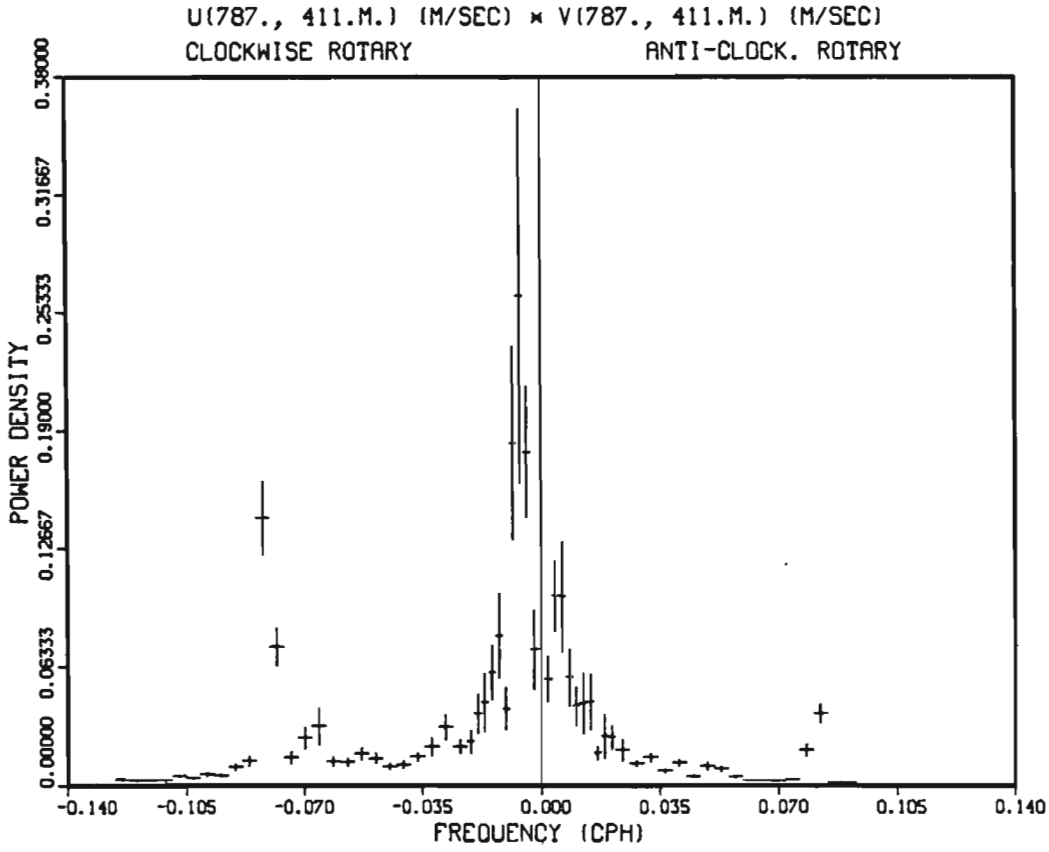

HISTOGRAM OF CURRENT SPEED AT (787; 411M) TIDAL RESIDUALS (M/SEC)
HAMILTON BANK
CRUISE 86021. STATION 787. LAT 54.0517 LONG 50.7413
INSTRUMENT 5001 BOTTOM DEPTH 1011.0 METRES
SAMPLED EACH 3600. SECS START TIME 23:59:55 Z 2/ 8/ 86

TOTAL NO. OF SAMPLES 4055
NO. OUT OF RANGE 0

BAND	NUMBER	PER CENT	
(0.00, .02)	61	1.5	*****
(.02, .04)	163	4.0	**********
(.04, .06)	224	5.5	**********
(.06, .08)	276	6.8	**********
(.08, .10)	396	9.8	**********
(.10, .12)	442	10.9	**********
(.12, .14)	485	12.0	**********
(.14, .16)	517	12.7	**********
(.16, .18)	444	10.9	**********
(.18, .20)	349	8.6	**********
(.20, .22)	283	7.0	**********
(.22, .24)	207	5.1	**********
(.24, .26)	106	2.6	*********
(.26, .28)	52	1.3	****
(.28, .30)	35	.9	***
(.30, .32)	14	.3	*
(.32, .34)	1	.0	

STN. 787, 411 M.

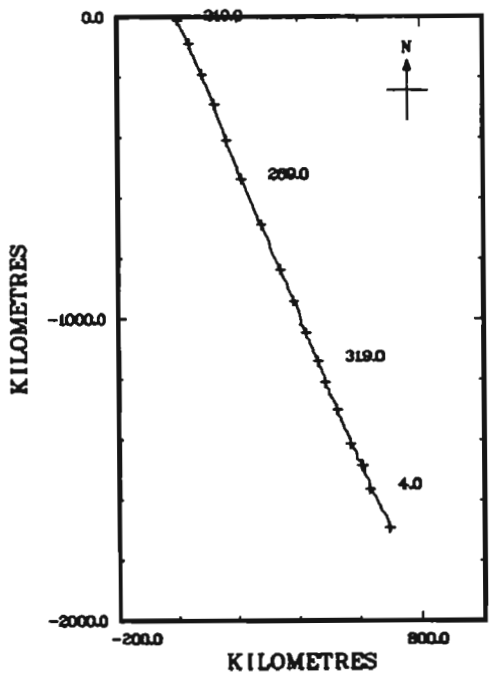

CM(787; 411M) - RESIDUALS
POSITION 54.052 N 50.741 W

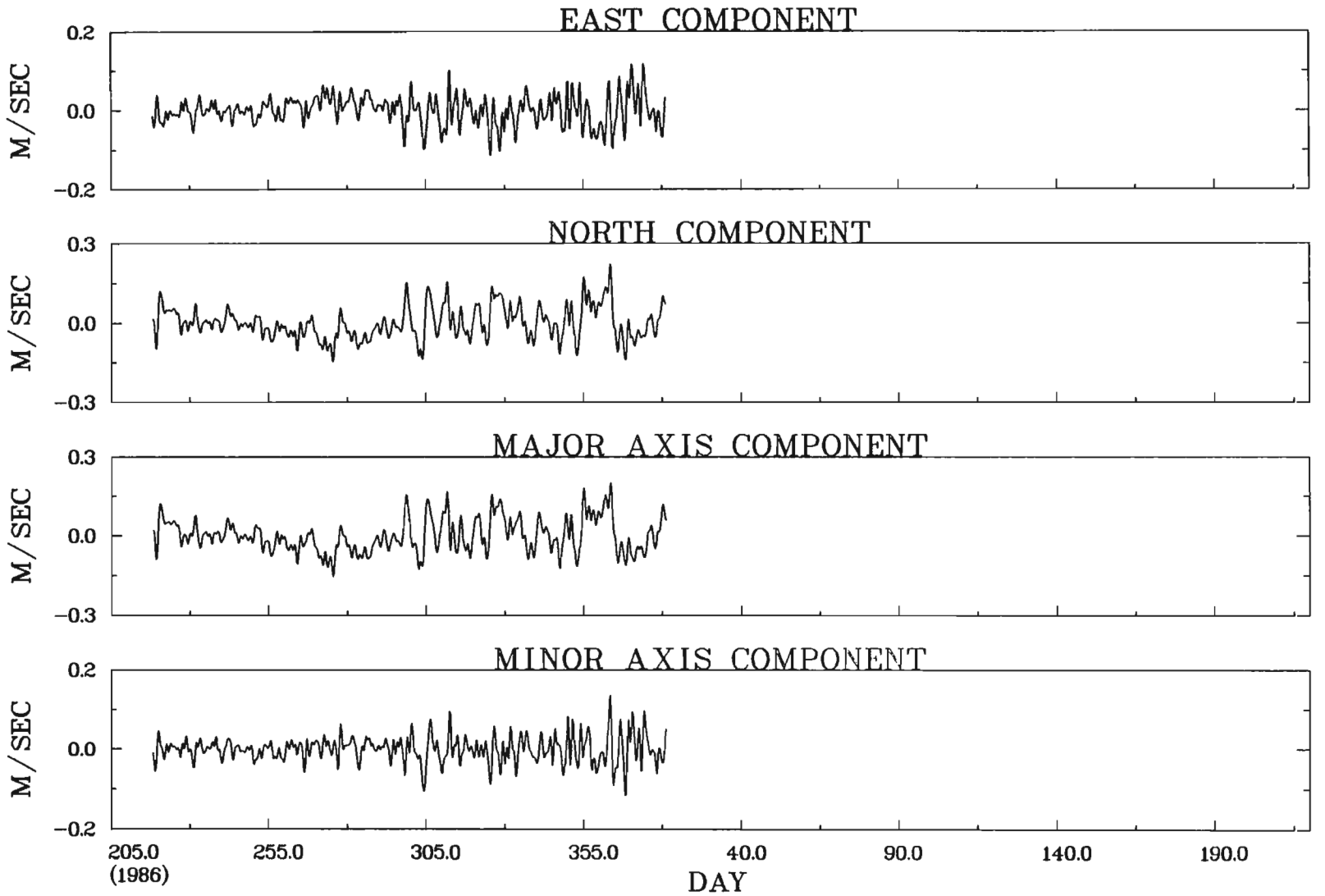

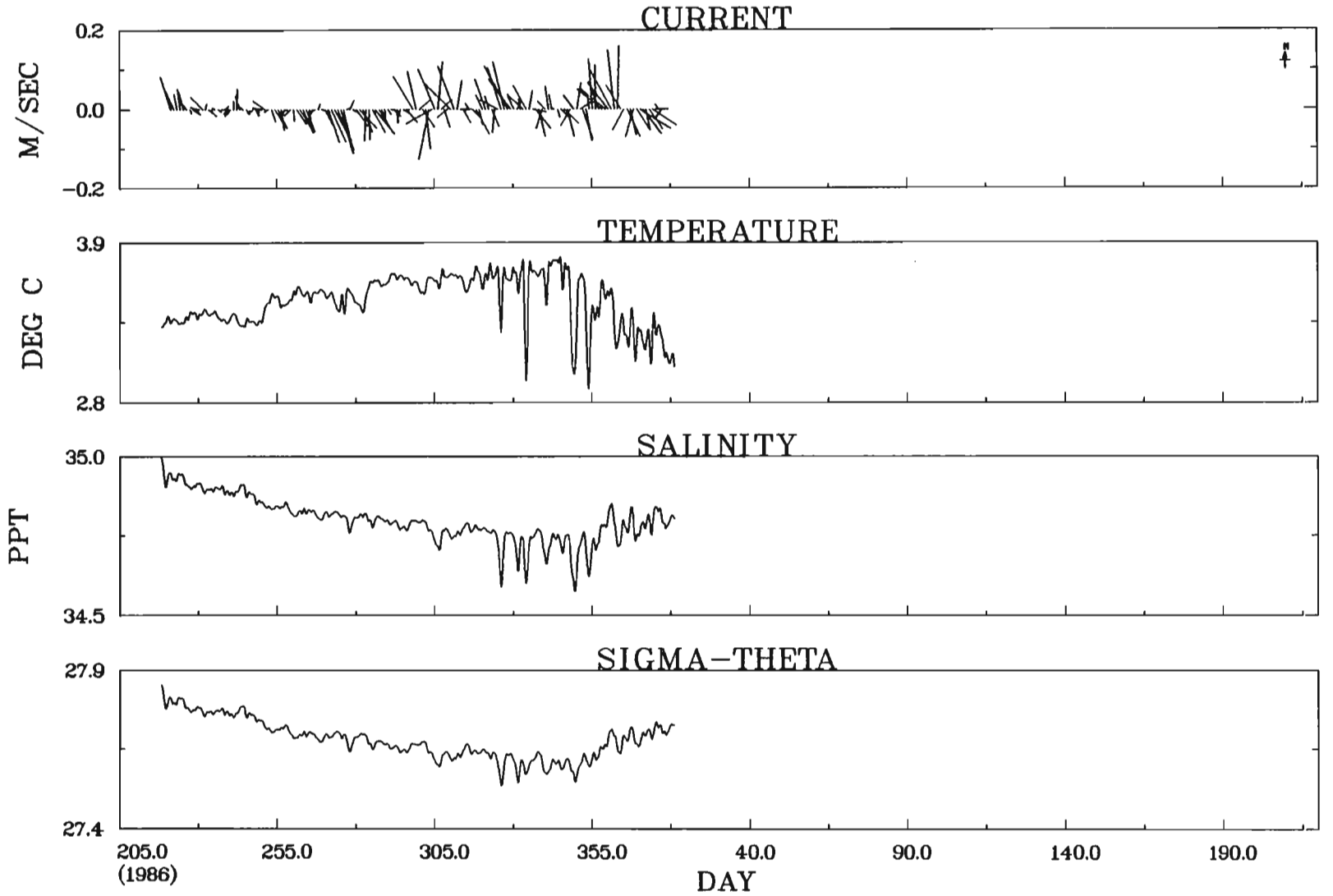

CM(787; 411M) – RESIDUALS
POSITION 54.052 N 50.741 W

CM(787; 996M) - RESIDUAL STATISTICS

POSITION 54.052 N 50.741 W
BOTTOM DEPTH 1011.0 M
DURATION 193.5 DAYS

		MINIMUM	MAXIMUM	MEAN	STD. DEV.
TEMPERATURE	DEG C	3.18	3.63	3.35	.09
SALINITY	PPT	35.10	35.20	35.15	.02
SIGMA-THETA	KG/M**3	27.95	28.03	27.98	.02
N-S COMPONENT	CM/S	-27.45	9.53	-7.87	5.77
E-W COMPONENT	CM/S	-16.42	13.88	2.39	3.61
MAJOR AXIS	CM/S	-28.45	10.80	-8.14	6.24
MINOR AXIS	CM/S	-13.84	11.25	-1.16	2.72

MAJOR AXIS ORIENTATION 335.01 DEGREES TRUE

ROTARY SPECTRUM OF TOTAL SIGNAL

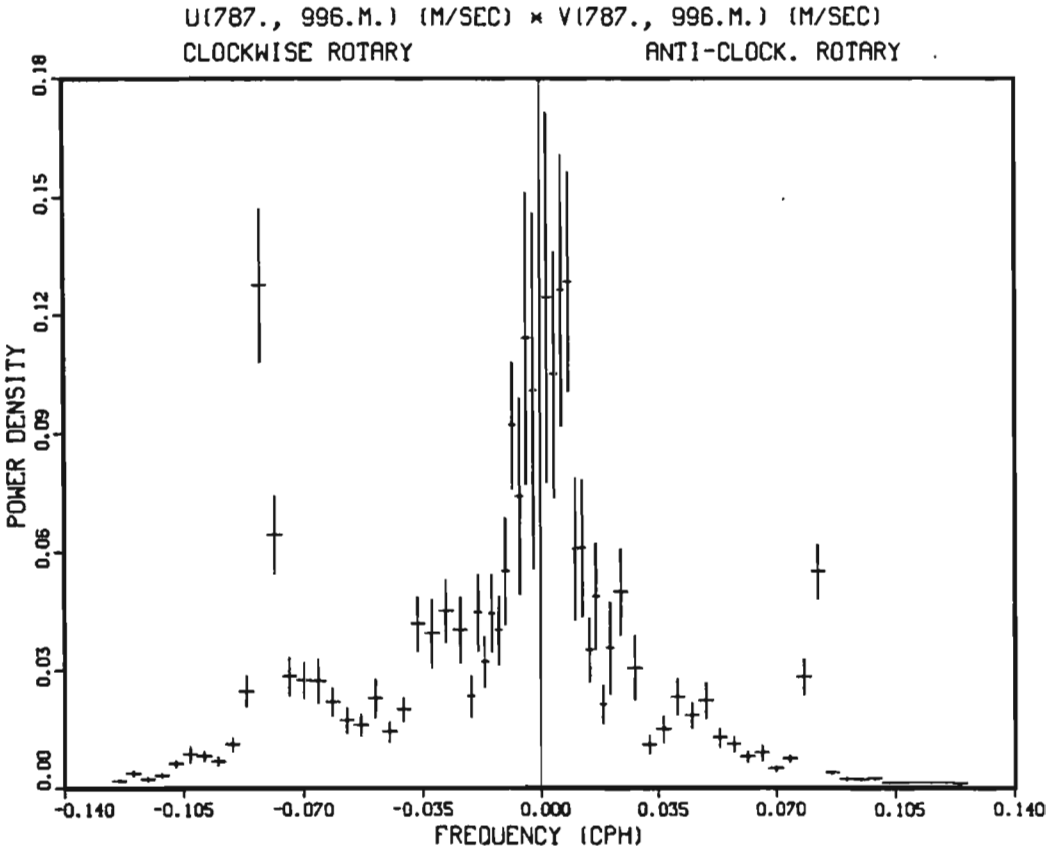

HISTOGRAM OF CURRENT SPEED AT (787; 996M) TIDAL RESIDUALS (M/SEC)
HAMILTON BANK
CRUISE 86021. STATION 787. LAT 54.0517 LONG 50.7413
INSTRUMENT 5002 BOTTOM DEPTH 1011.0 METRES
SAMPLED EACH 3600. SECS START TIME 23:59:55 Z 2/ 8/ 86

TOTAL NO. OF SAMPLES 4766
NO. OUT OF RANGE 0

BAND	NUMBER	PER CENT	
(0.00, .02)	181	3.8	**********
(.02, .04)	427	9.0	**********
(.04, .06)	632	13.3	**********
(.06, .08)	713	15.0	**********
(.08, .10)	669	14.0	**********
(.10, .12)	568	11.9	**********
(.12, .14)	490	10.3	**********
(.14, .16)	357	7.5	**********
(.16, .18)	247	5.2	**********
(.18, .20)	151	3.2	*********
(.20, .22)	97	2.0	******
(.22, .24)	78	1.6	*****
(.24, .26)	67	1.4	****
(.26, .28)	39	.8	**
(.28, .30)	14	.3	*
(.30, .32)	21	.4	*
(.32, .34)	10	.2	*
(.34, .36)	3	.1	
(.36, .38)	1	.0	
(.38, .40)	1	.0	

STN. 787, 996 M.

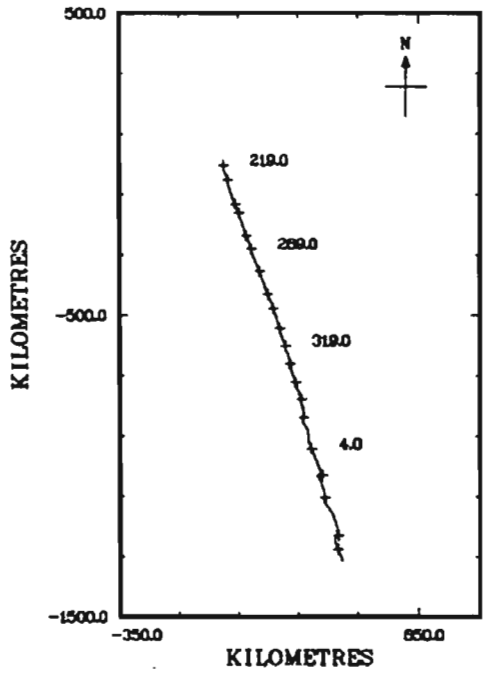

CM(787; 996M) – RESIDUALS
POSITION 54.052 N 50.741 W

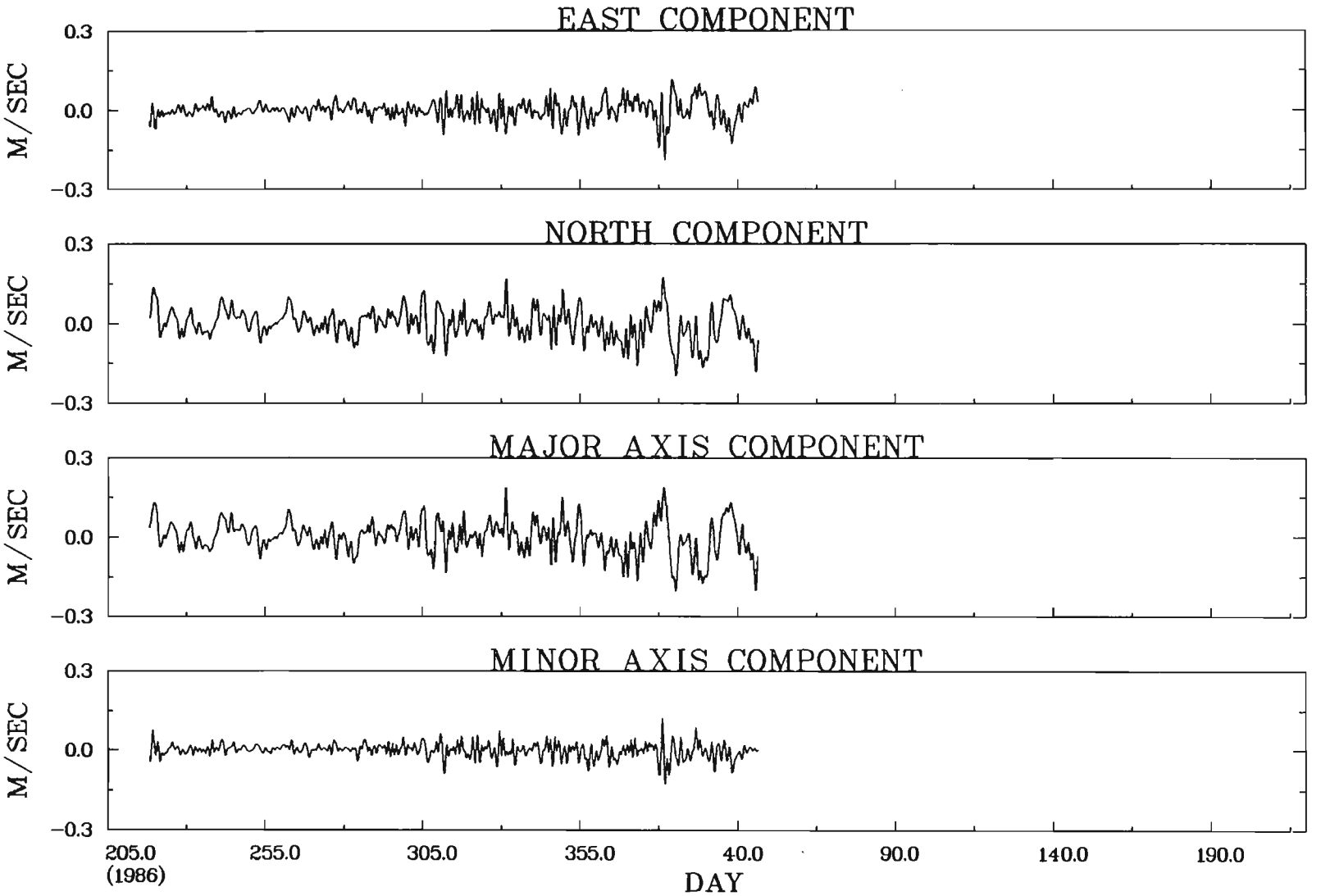

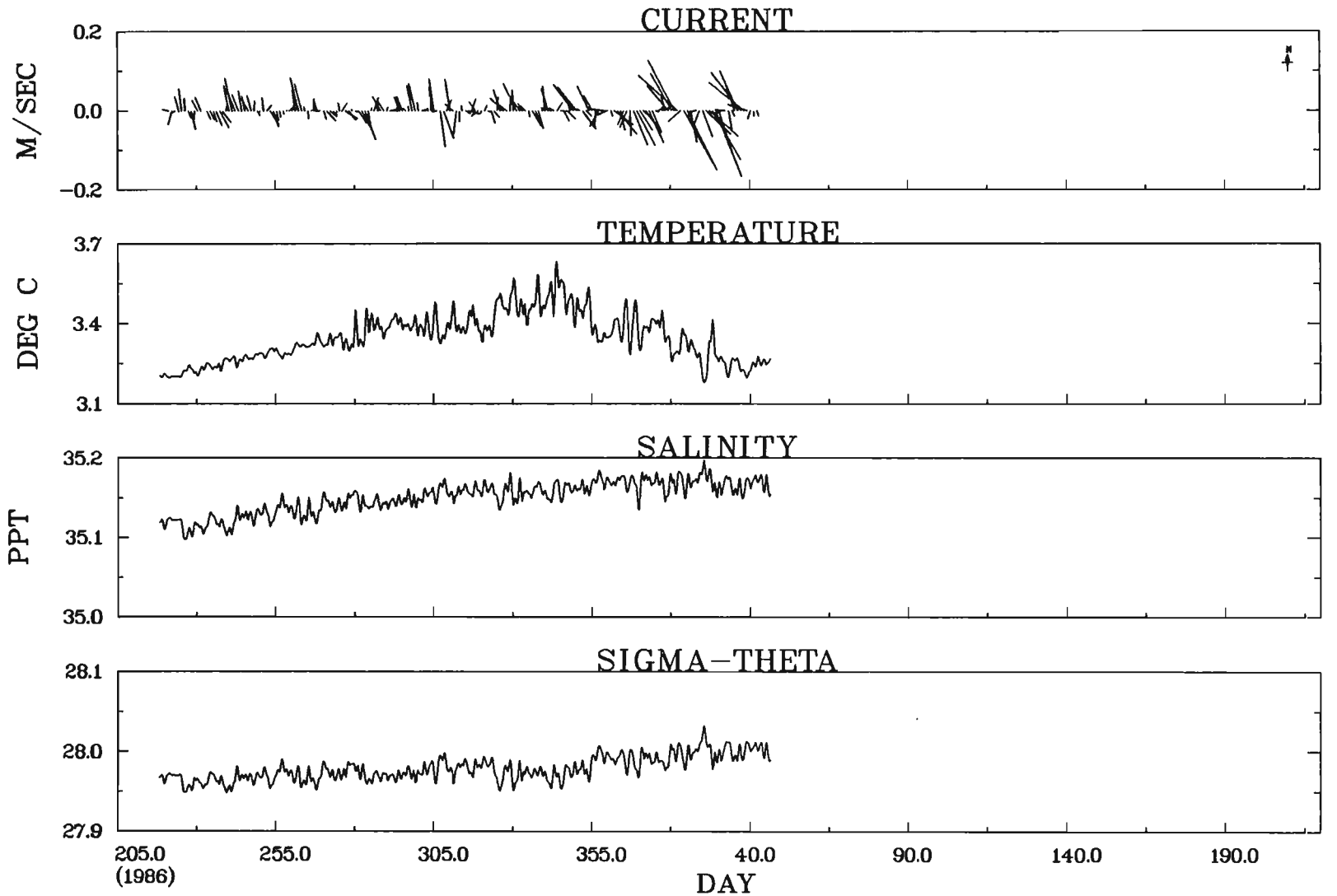

CM(787; 996M) − RESIDUALS
POSITION 54.052 N 50.741 W

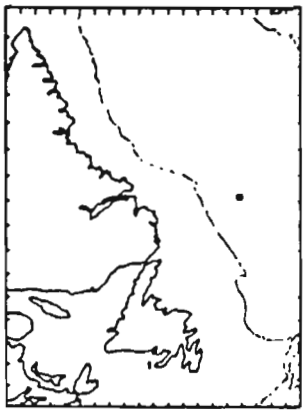

CM(788; 183M) - RESIDUAL STATISTICS

POSITION 54.182 N 50.151 W
BOTTOM DEPTH 2483.0 M
DURATION 342.5 DAYS

		MINIMUM	MAXIMUM	MEAN	STD. DEV.
TEMPERATURE	DEG C	2.38	3.89	3.22	.30
SALINITY	PPT	34.86	35.19	34.97	.04
SIGMA-THETA	KG/M**3	27.73	28.02	27.84	.04
N-S COMPONENT	CM/S	-51.84	27.44	-15.10	8.36
E-W COMPONENT	CM/S	-24.03	45.10	3.38	8.22
MAJOR AXIS	CM/S	-51.15	5.51	-13.73	8.70
MINOR AXIS	CM/S	-44.69	39.44	-7.13	7.86

MAJOR AXIS ORIENTATION 319.92 DEGREES TRUE

ROTARY SPECTRUM OF TOTAL SIGNAL

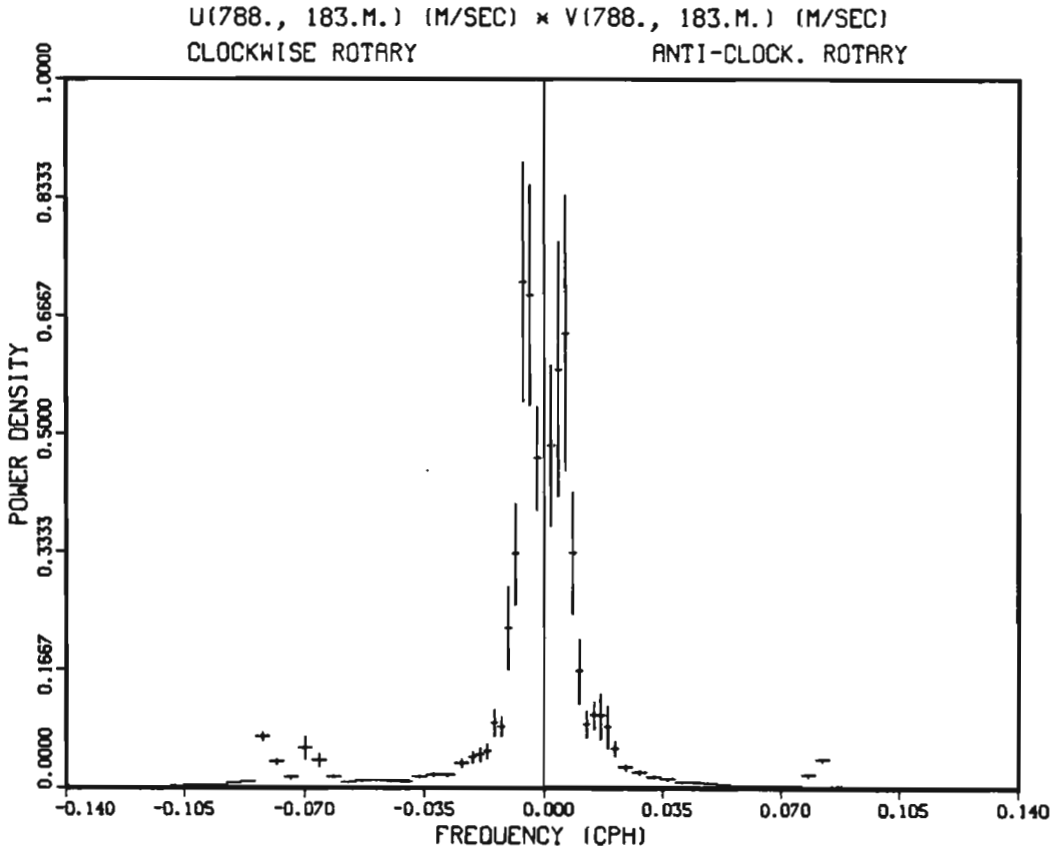

HISTOGRAM OF CURRENT SPEED AT (788; 183M) TIDAL RESIDUALS (M/SEC)
HAMILTON BANK
CRUISE 86021. STATION 788. LAT 54.1820 LONG 50.1512
INSTRUMENT 820 BOTTOM DEPTH 2483.0 METRES
SAMPLED EACH 3600. SECS START TIME 13:59:55 Z 2/ 8/ 86

TOTAL NO. OF SAMPLES 8340
NO. OUT OF RANGE 0

BAND	NUMBER	PER CENT	
(0.00, .02)	56	.7	***
(.02, .04)	146	1.8	*******
(.04, .06)	229	2.7	**********
(.06, .08)	446	5.3	**********
(.08, .10)	707	8.5	**********
(.10, .12)	819	9.8	**********
(.12, .14)	951	11.4	**********
(.14, .16)	886	10.6	**********
(.16, .18)	754	9.0	**********
(.18, .20)	702	8.4	**********
(.20, .22)	640	7.7	**********
(.22, .24)	440	5.3	**********
(.24, .26)	354	4.2	**********
(.26, .28)	257	3.1	**********
(.28, .30)	215	2.6	**********
(.30, .32)	129	1.5	******
(.32, .34)	108	1.3	*****
(.34, .36)	77	.9	****
(.36, .38)	67	.8	***
(.38, .40)	64	.8	***
(.40, .42)	72	.9	****
(.42, .44)	53	.6	***
(.44, .46)	49	.6	**
(.46, .48)	33	.4	**
(.48, .50)	33	.4	**
(.50, .52)	22	.3	*
(.52, .54)	19	.2	*
(.54, .56)	8	.1	
(.56, .58)	4	.0	

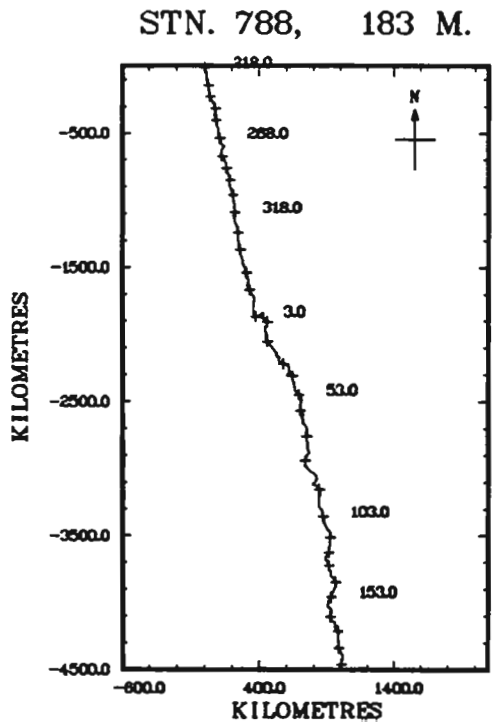

CM(788; 183M) – RESIDUALS
POSITION 54.182 N 50.151 W

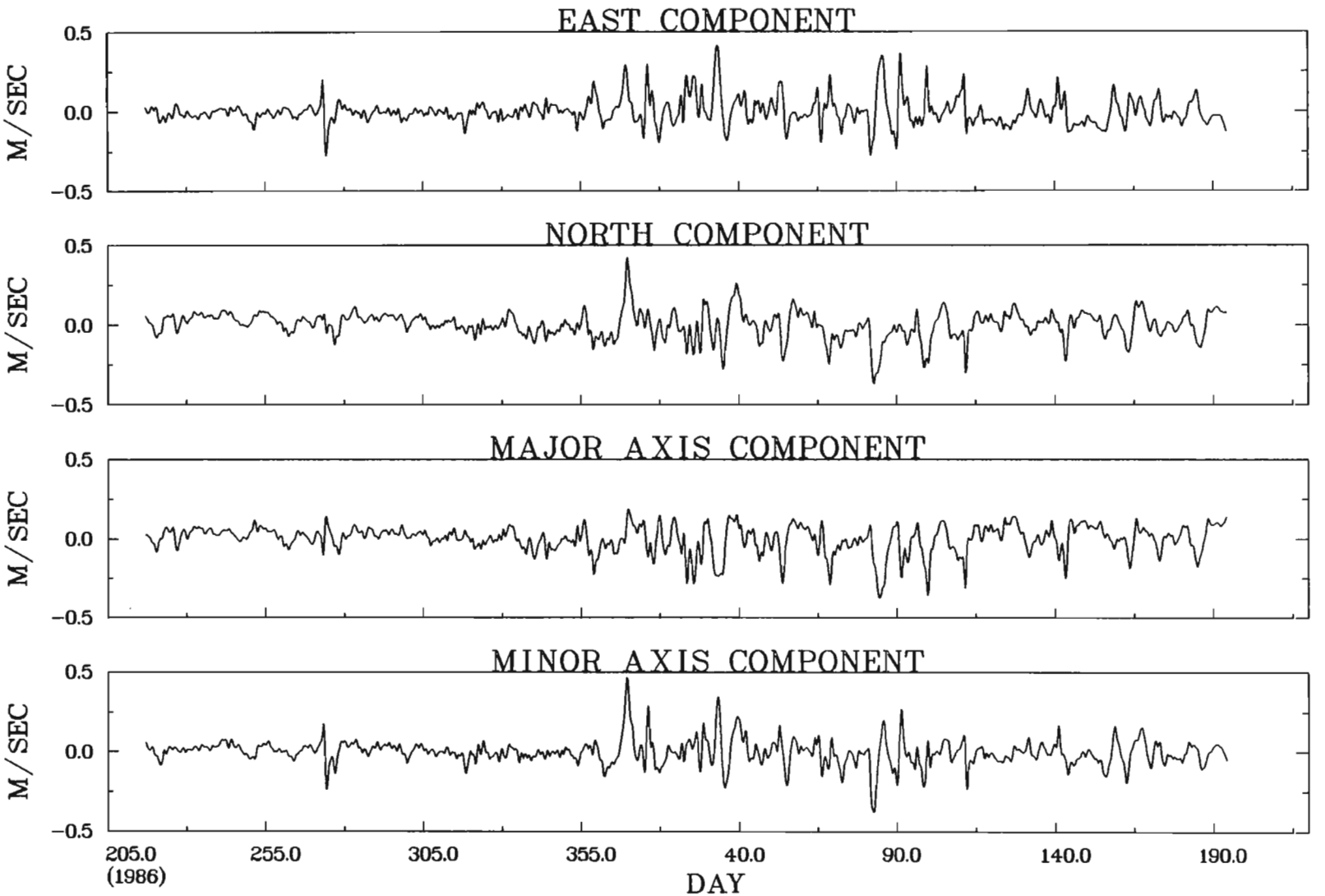

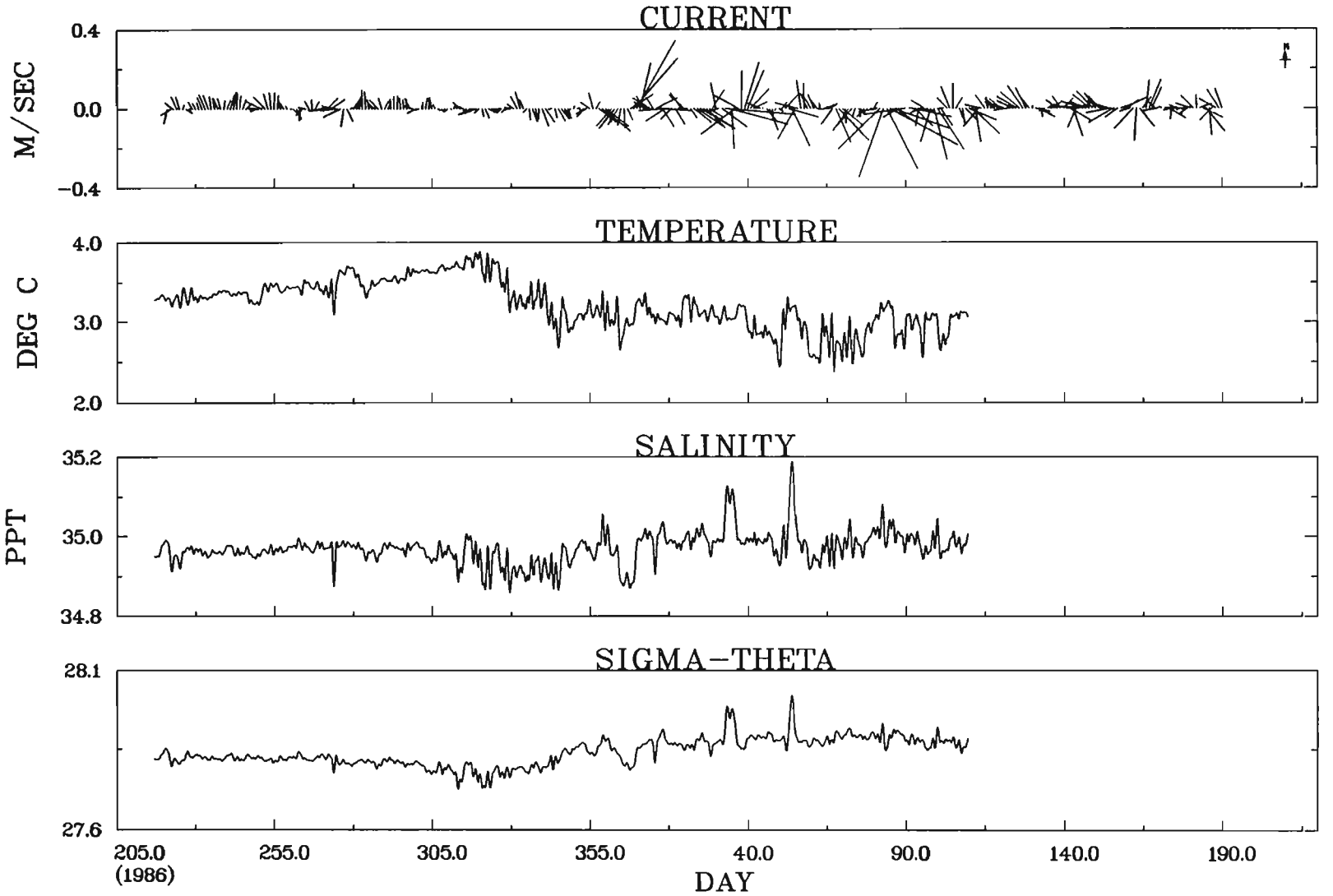

CM(788; 183M) – RESIDUALS
POSITION 54.182 N 50.151 W

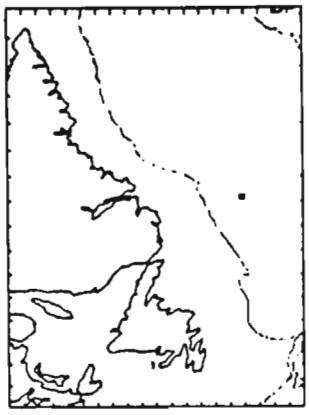

CM(788; 383M) - RESIDUAL STATISTICS

POSITION 54.182 N 50.151 W
BOTTOM DEPTH 2483.0 M
DURATION 162.5 DAYS

		MINIMUM	MAXIMUM	MEAN	STD. DEV.
TEMPERATURE	DEG C	2.89	3.80	3.44	.15
SALINITY	PPT	34.79	34.91	34.88	.02
SIGMA-THETA	KG/M**3	27.70	27.79	27.75	.01
N-S COMPONENT	CM/S	-31.45	20.00	-12.62	5.58
E-W COMPONENT	CM/S	-17.15	30.38	4.31	4.52
MAJOR AXIS	CM/S	-30.29	21.66	-12.17	5.58
MINOR AXIS	CM/S	-15.35	30.67	5.45	4.51

MAJOR AXIS ORIENTATION 5.26 DEGREES TRUE

ROTARY SPECTRUM OF TOTAL SIGNAL

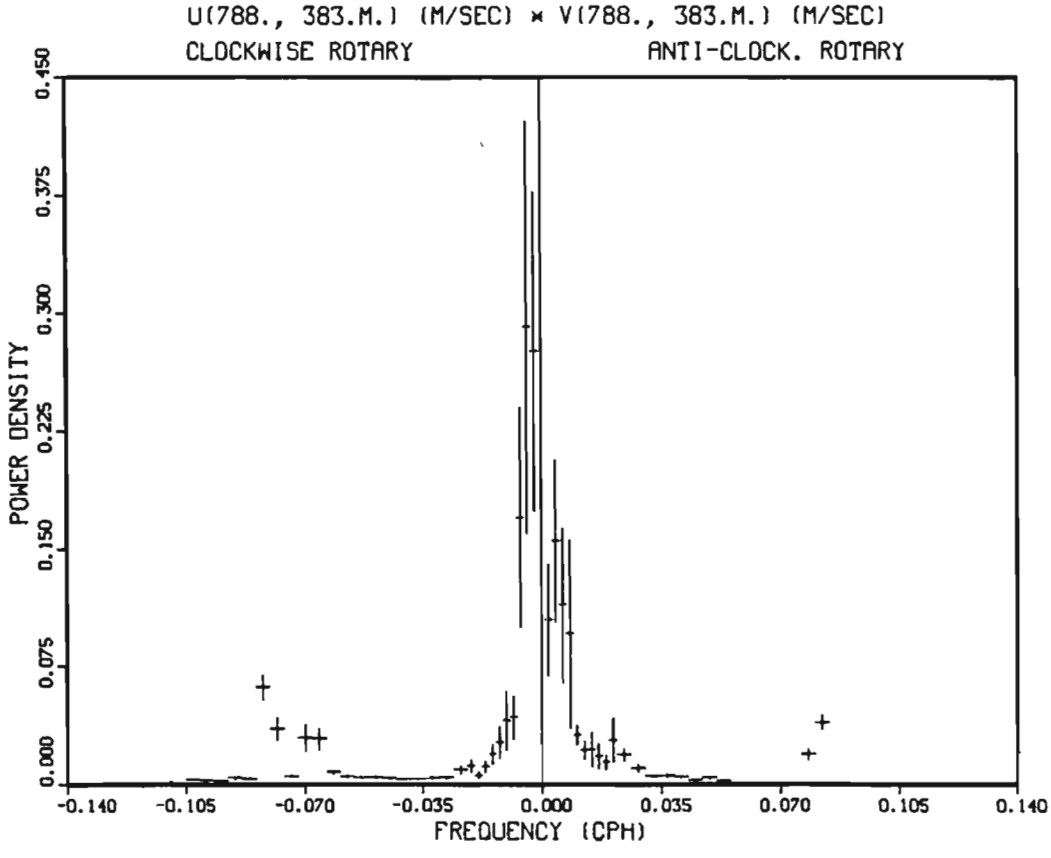

HISTOGRAM OF CURRENT SPEED AT (788; 383M) TIDAL RESIDUALS (M/SEC)
HAMILTON BANK
CRUISE 86021. STATION 788. LAT 54.1820 LONG 50.1512
INSTRUMENT 1946 BOTTOM DEPTH 2483.0 METRES
SAMPLED EACH 3600. SECS START TIME 13:59:55 Z 2/ 8/ 86

TOTAL NO. OF SAMPLES 4021
NO. OUT OF RANGE 0

BAND	NUMBER	PER CENT	
(0.00, .02)	4	.1	
(.02, .04)	13	.3	*
(.04, .06)	71	1.8	*****
(.06, .08)	279	6.9	**********
(.08, .10)	554	13.8	**********
(.10, .12)	633	15.7	**********
(.12, .14)	554	13.8	**********
(.14, .16)	537	13.4	**********
(.16, .18)	439	10.9	**********
(.18, .20)	318	7.9	**********
(.20, .22)	241	6.0	**********
(.22, .24)	137	3.4	**********
(.24, .26)	79	2.0	******
(.26, .28)	36	.9	***
(.28, .30)	47	1.2	***
(.30, .32)	38	.9	***
(.32, .34)	16	.4	*
(.34, .36)	12	.3	*
(.36, .38)	8	.2	*
(.38, .40)	2	.0	
(.40, .42)	3	.1	

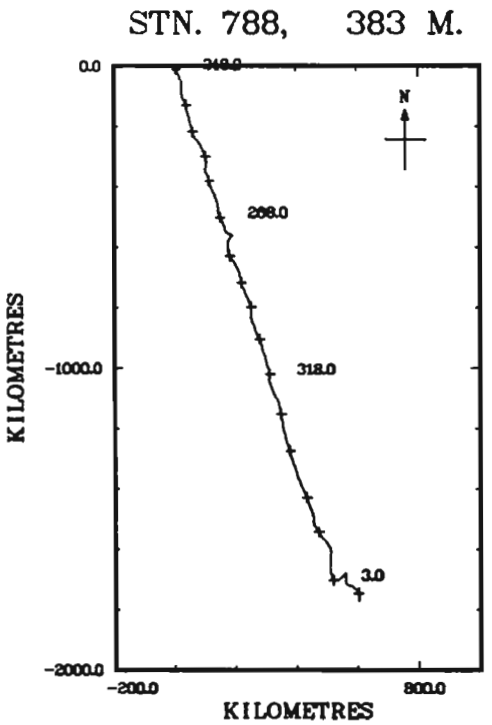

CM(788; 383M) – RESIDUALS
POSITION 54.182 N 50.151 W

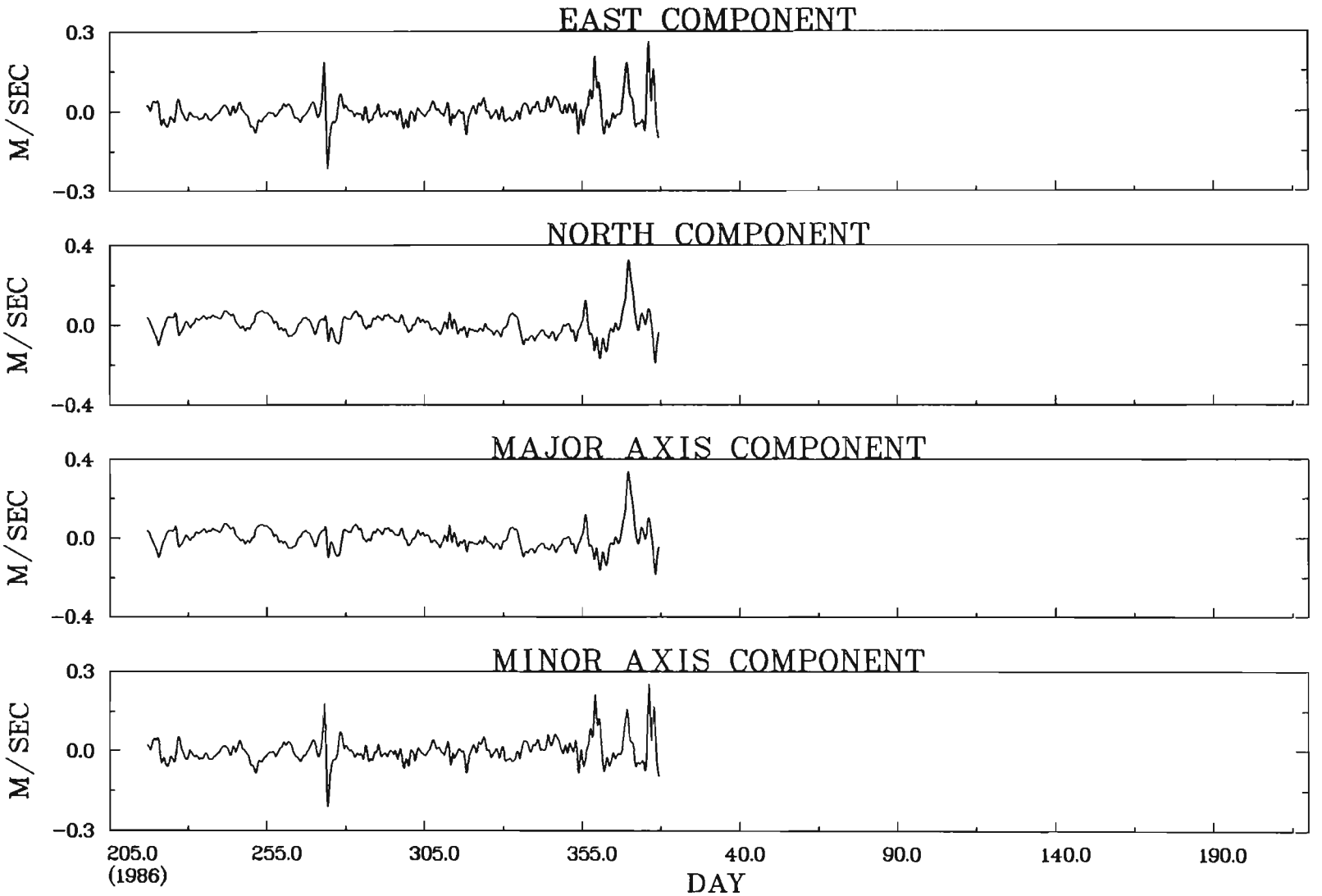

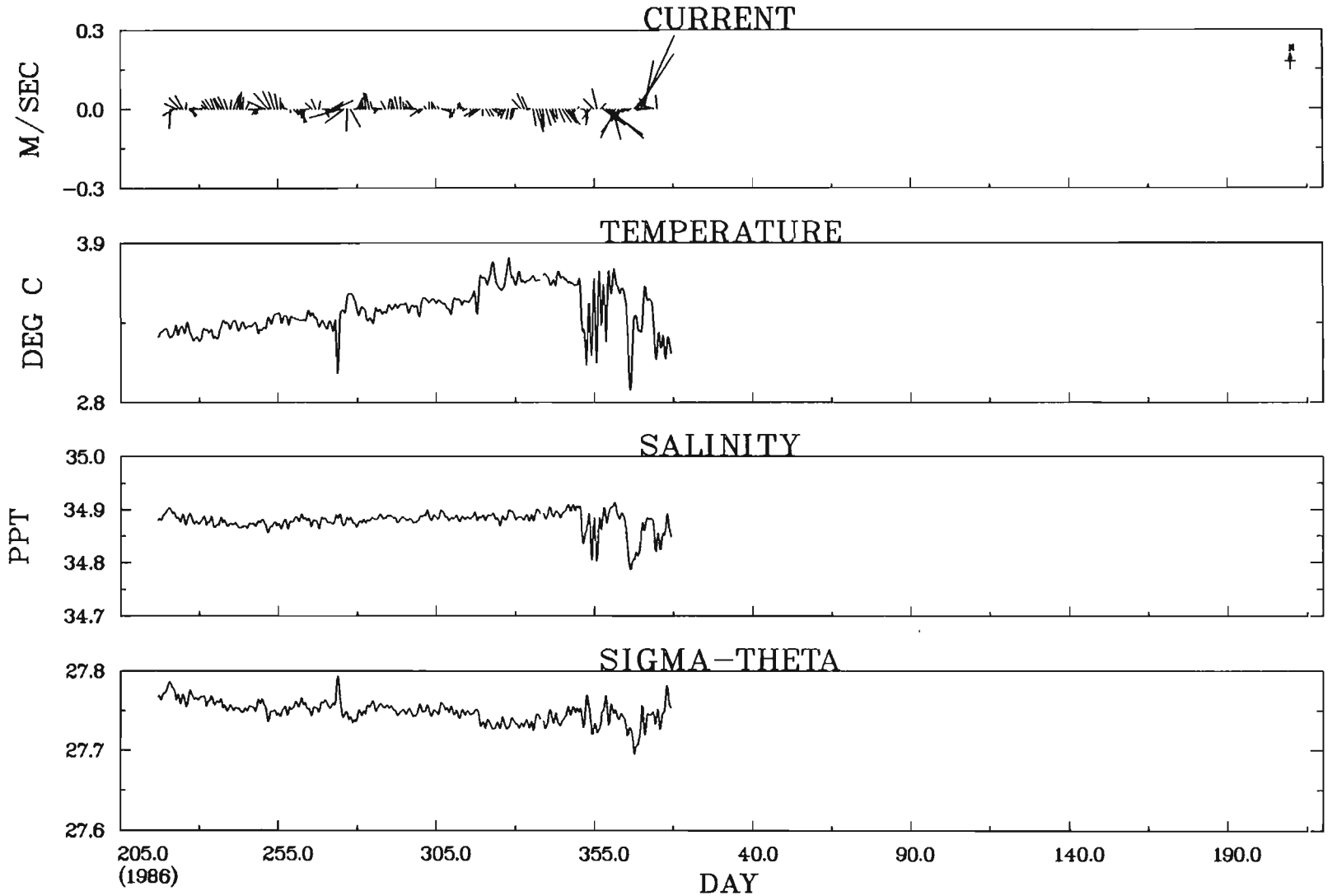

CM(788; 383M) - RESIDUALS
POSITION 54.182 N 50.151 W

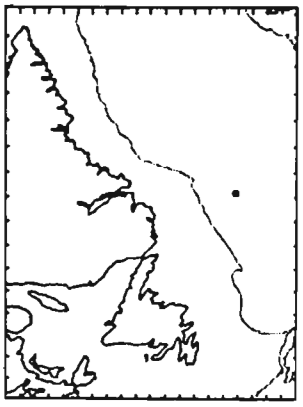

CM(788; 983M) - RESIDUAL STATISTICS

POSITION 54.182 N 50.151 W
BOTTOM DEPTH 2483.0 M
DURATION 286.5 DAYS

		MINIMUM	MAXIMUM	MEAN	STD. DEV.
TEMPERATURE	DEG C	3.08	3.50	3.30	.08
SALINITY	PPT	34.87	35.06	34.92	.02
SIGMA-THETA	KG/M**3	27.75	27.92	27.80	.02
N-S COMPONENT	CM/S	-40.25	10.44	-12.67	6.14
E-W COMPONENT	CM/S	-15.25	39.63	3.29	4.98
MAJOR AXIS	CM/S	-42.96	6.95	-13.09	6.21
MINOR AXIS	CM/S	-21.52	36.10	.12	4.90

MAJOR AXIS ORIENTATION 345.96 DEGREES TRUE

ROTARY SPECTRUM OF TOTAL SIGNAL

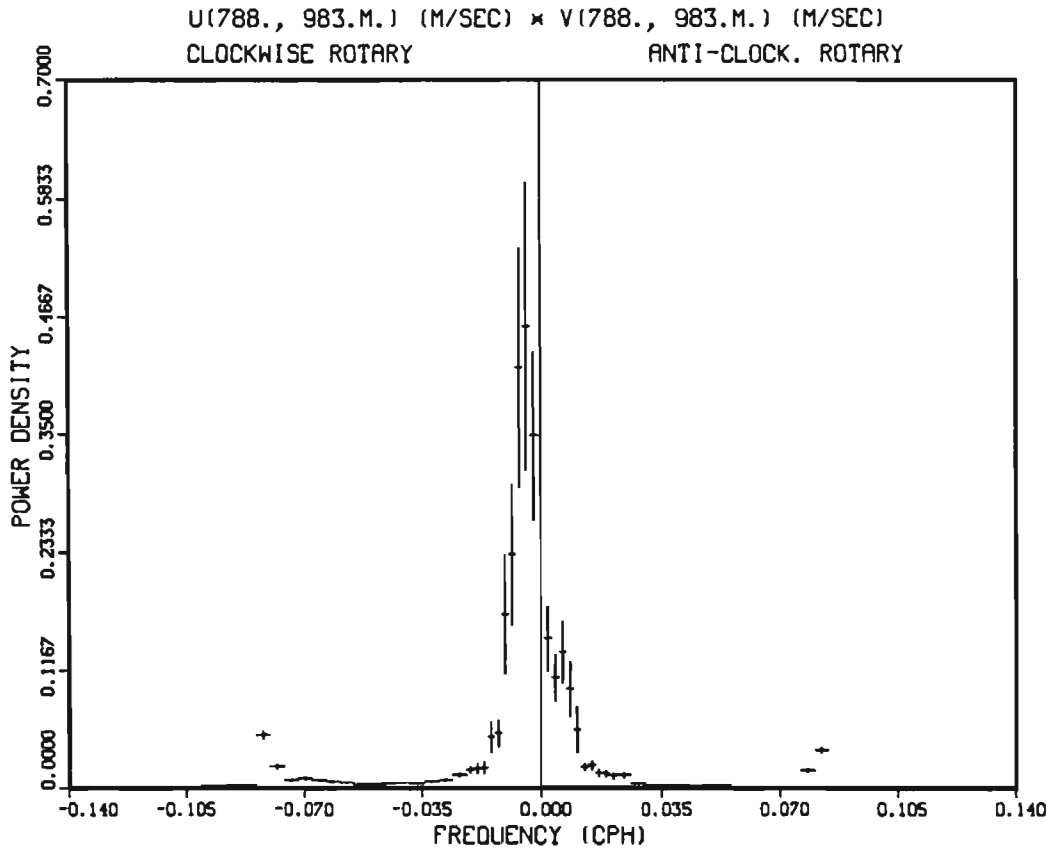

HISTOGRAM OF CURRENT SPEED AT (788; 983M) TIDAL RESIDUALS (M/SEC)
HAMILTON BANK
CRUISE 86021. STATION 788. LAT 54.1820 LONG 50.1512
INSTRUMENT 4351 BOTTOM DEPTH 2483.0 METRES
SAMPLED EACH 3600. SECS START TIME 13:59:55 Z 2/ 8/ 86

TOTAL NO. OF SAMPLES 6950
NO. OUT OF RANGE 0

BAND	NUMBER	PER CENT	
(0.00, .02)	59	.8	***
(.02, .04)	160	2.3	*******
(.04, .06)	240	3.5	**********
(.06, .08)	499	7.2	**********
(.08, .10)	796	11.5	**********
(.10, .12)	1028	14.8	**********
(.12, .14)	1065	15.3	**********
(.14, .16)	891	12.8	**********
(.16, .18)	768	11.1	**********
(.18, .20)	520	7.5	**********
(.20, .22)	323	4.6	**********
(.22, .24)	191	2.7	*********
(.24, .26)	111	1.6	*****
(.26, .28)	56	.8	***
(.28, .30)	57	.8	***
(.30, .32)	48	.7	**
(.32, .34)	31	.4	*
(.34, .36)	32	.5	*
(.36, .38)	24	.3	*
(.38, .40)	18	.3	*
(.40, .42)	14	.2	*
(.42, .44)	10	.1	
(.44, .46)	8	.1	
(.46, .48)	1	.0	

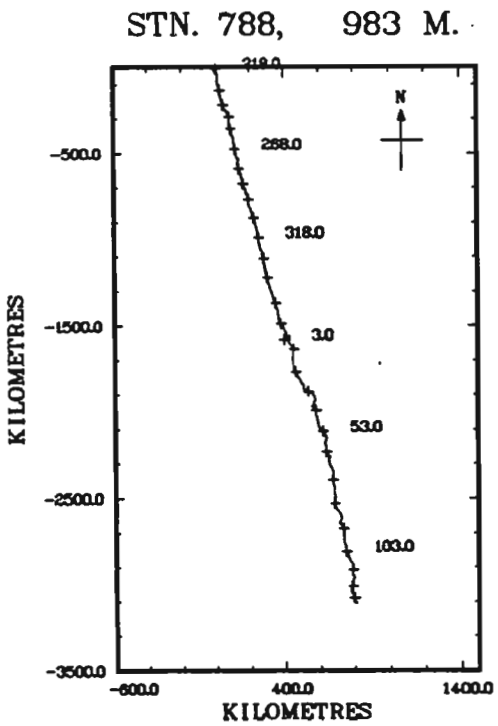

CM(788; 983M) – RESIDUALS
POSITION 54.182 N 50.151 W

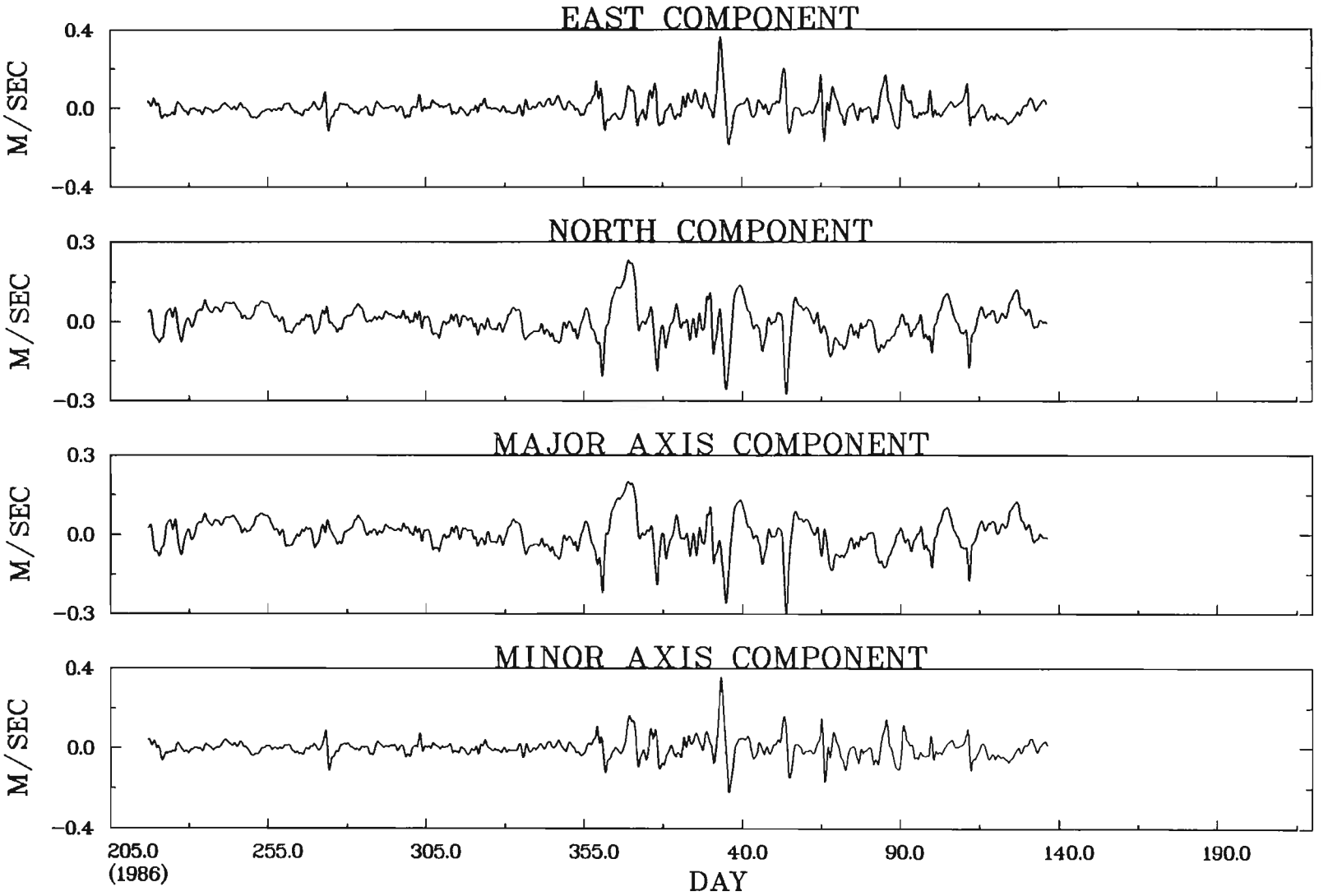

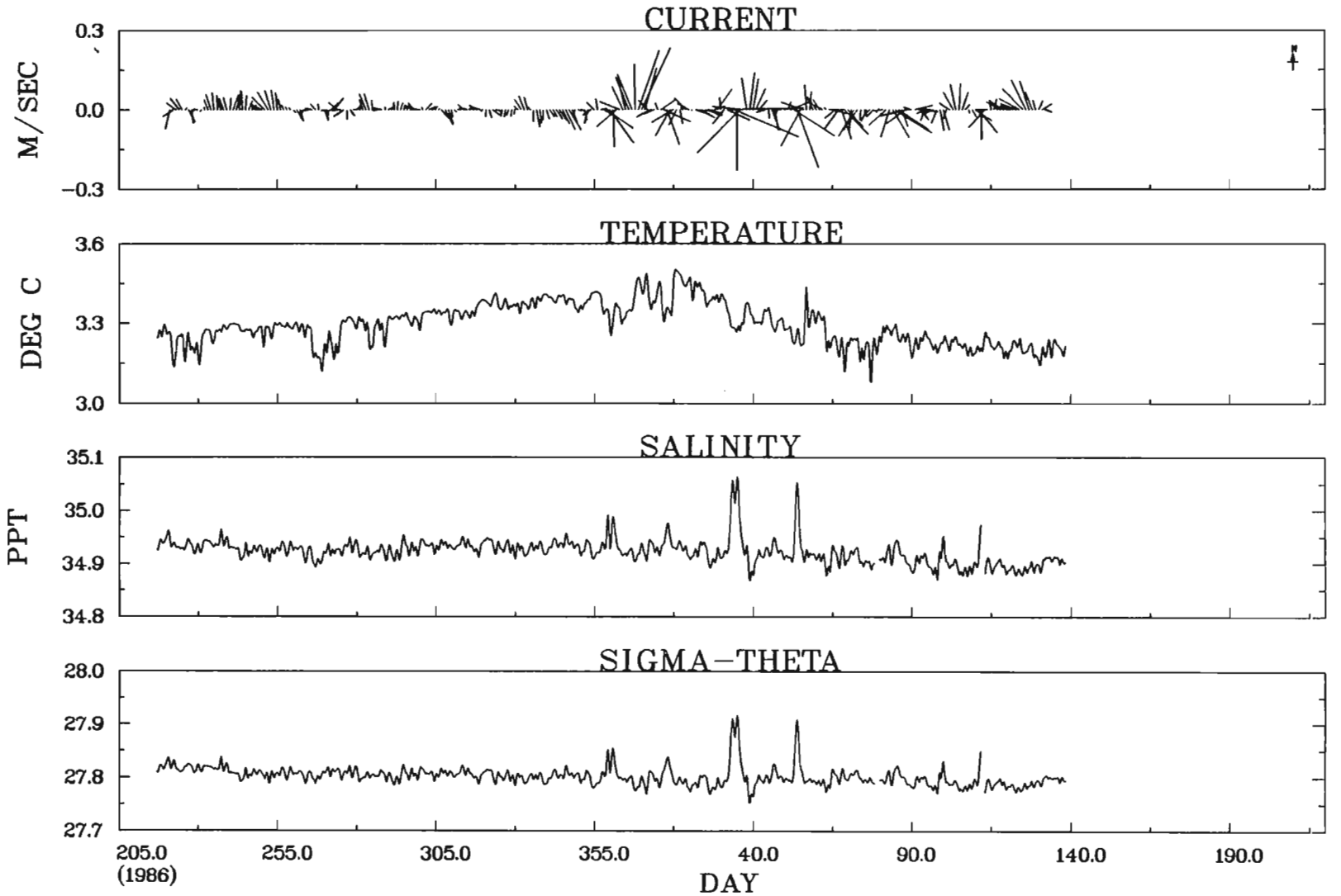

CM(788; 983M) – RESIDUALS
POSITION 54.182 N 50.151 W

CM(788;2468M) - RESIDUAL STATISTICS

POSITION 54.182 N 50.151 W
BOTTOM DEPTH 2483.0 M
DURATION 351.0 DAYS

		MINIMUM	MAXIMUM	MEAN	STD. DEV.
TEMPERATURE	DEG C	2.07	2.83	2.57	.12
SALINITY	PPT	********	********	********	********
SIGMA-THETA	KG/M**3	********	********	********	********
N-S COMPONENT	CM/S	-32.91	18.13	-9.26	6.52
E-W COMPONENT	CM/S	-10.90	24.44	4.81	4.11
MAJOR AXIS	CM/S	-38.94	12.71	-10.40	6.94
MINOR AXIS	CM/S	-12.15	16.43	.79	3.35

MAJOR AXIS ORIENTATION 336.94 DEGREES TRUE

ROTARY SPECTRUM OF TOTAL SIGNAL

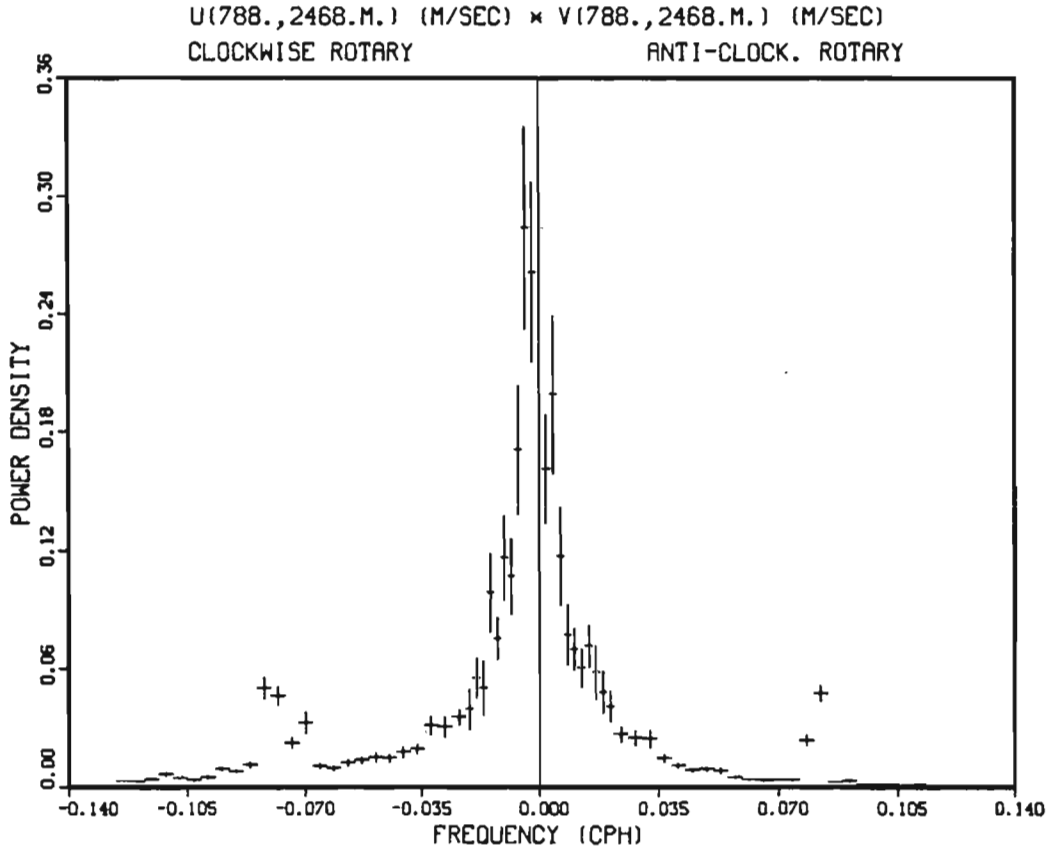

HISTOGRAM OF CURRENT SPEED AT (788;2468M) TIDAL RESIDUALS (M/SEC)
HAMILTON BANK
CRUISE 86021. STATION 788. LAT 54.1820 LONG 50.1512
INSTRUMENT 818 BOTTOM DEPTH 2483.0 METRES
SAMPLED EACH 3600. SECS START TIME 13:59:55 Z 2/ 8/ 86

TOTAL NO. OF SAMPLES 8340
NO. OUT OF RANGE 0

BAND	NUMBER	PER CENT	
(0.00, .02)	108	1.3	*****
(.02, .04)	468	5.6	**********
(.04, .06)	836	10.0	**********
(.06, .08)	1030	12.4	**********
(.08, .10)	1062	12.7	**********
(.10, .12)	900	10.8	**********
(.12, .14)	897	10.8	**********
(.14, .16)	792	9.5	**********
(.16, .18)	726	8.7	**********
(.18, .20)	563	6.8	**********
(.20, .22)	422	5.1	**********
(.22, .24)	252	3.0	**********
(.24, .26)	137	1.6	******
(.26, .28)	59	.7	***
(.28, .30)	26	.3	*
(.30, .32)	20	.2	*
(.32, .34)	11	.1	
(.34, .36)	13	.2	*
(.36, .38)	6	.1	
(.38, .40)	5	.1	
(.40, .42)	2	.0	
(.42, .44)	0	0.0	
(.44, .46)	2	.0	
(.46, .48)	1	.0	
(.48, .50)	1	.0	
(.50, .52)	1	.0	

STN. 788, 2468 M.

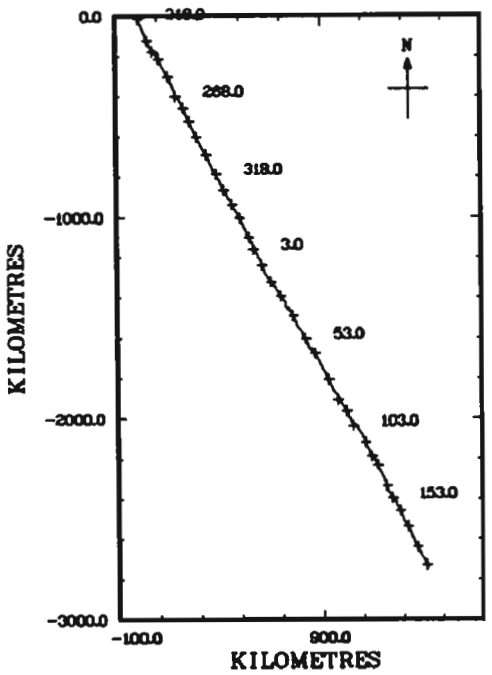

CM(788;2468M) – RESIDUALS
POSITION 54.182 N 50.151 W

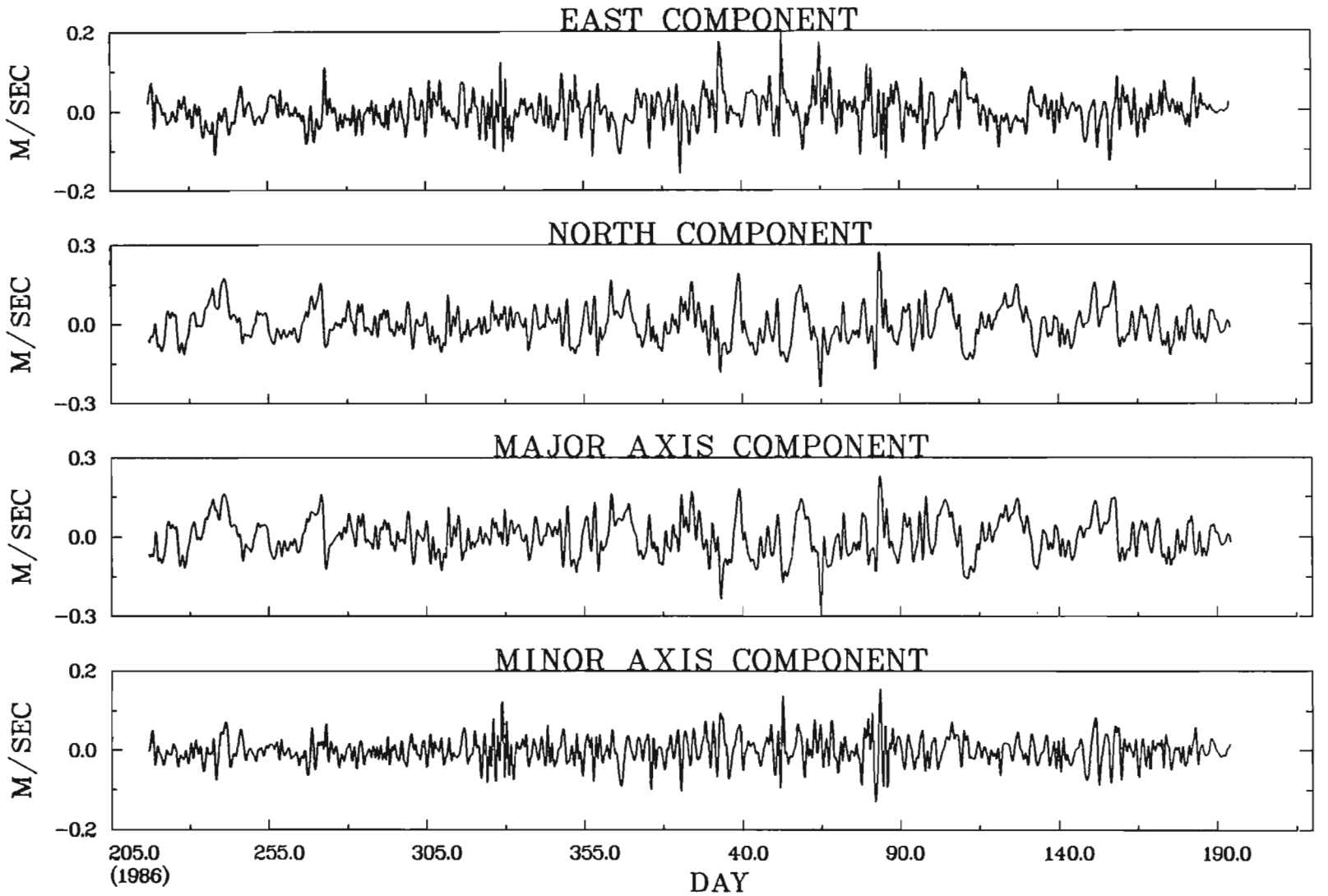

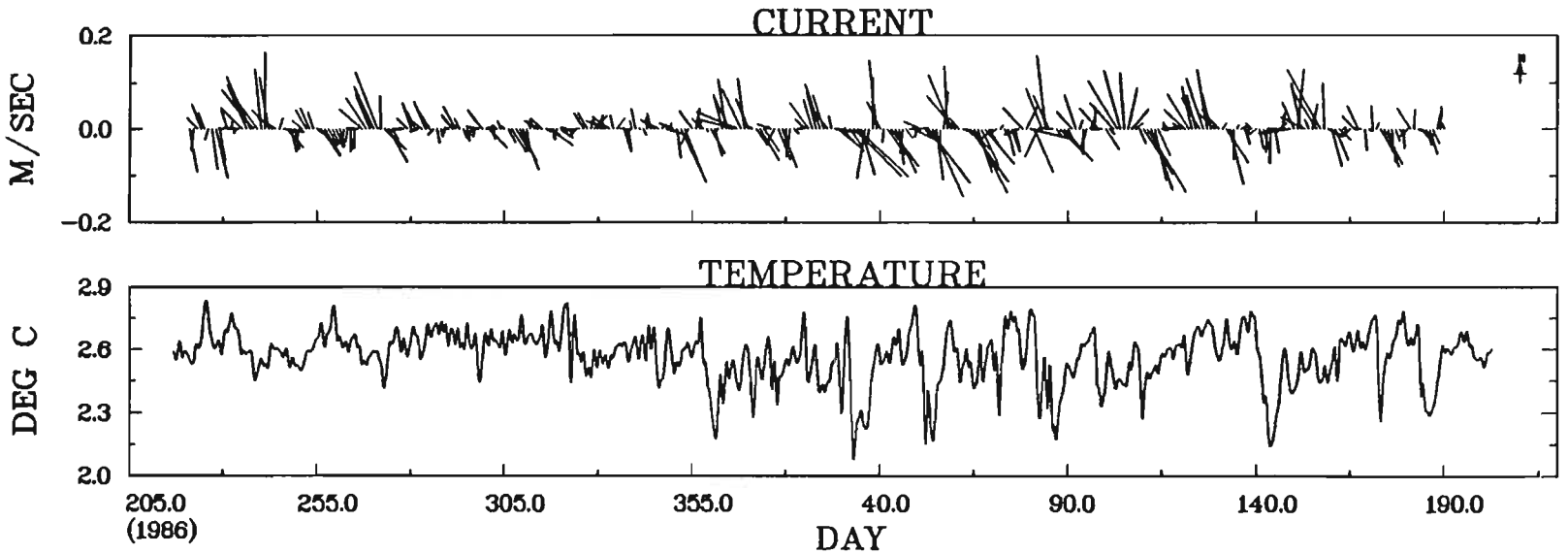

CM(788;2468M) – RESIDUALS
POSITION 54.182 N 50.151 W

CM(796; 360M) - RESIDUAL STATISTICS

POSITION 51.665 N 52.994 W
BOTTOM DEPTH 360.0 M
DURATION 274.3 DAYS

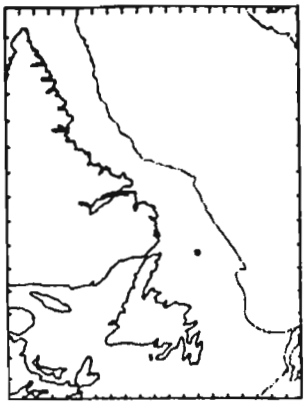

		MINIMUM	MAXIMUM	MEAN	STD. DEV.
TEMPERATURE	DEG C	2.60	3.18	2.95	.11
SALINITY	PPT	34.48	34.70	34.60	.04
SIGMA-THETA	KG/M**3	27.46	27.64	27.57	.04
N-S COMPONENT	CM/S	-7.29	12.84	3.45	3.59
E-W COMPONENT	CM/S	-10.52	16.28	2.01	4.55
MAJOR AXIS	CM/S	-13.33	15.25	.65	4.69
MINOR AXIS	CM/S	-13.08	5.74	-3.94	3.41

MAJOR AXIS ORIENTATION 110.81 DEGREES TRUE

ROTARY SPECTRUM OF TOTAL SIGNAL

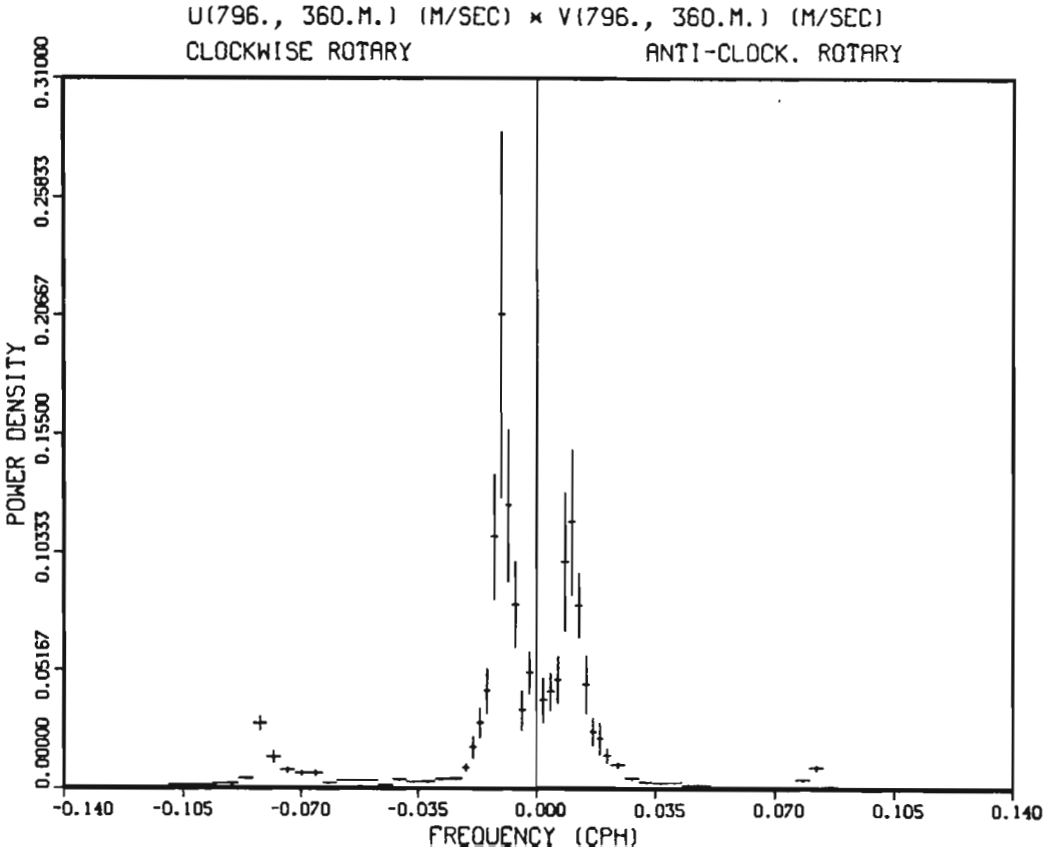

```
HISTOGRAM OF R(796; 360M)                          TIDAL RESIDUALS   (M/SEC)
 OFFSHORE OF ST. ANTHONY'S
 CRUISE    86021.   STATION      796.    LAT   51.6652    LONG   52.9937
 INSTRUMENT 1607         BOTTOM DEPTH  360.0 METRES
 SAMPLED EACH     3600. SECS      START TIME   4:59:55 Z   28/ 7/1986

TOTAL NO. OF SAMPLES   4150
NO. OUT OF RANGE          0


        BAND        NUMBER  PER
                            CENT


    ( 0.00,    .02)    419   10.1 **********************
    (  .02,    .04)    791   19.1 *******************************************
    (  .04,    .06)    825   19.9 ********************************************
    (  .06,    .08)    839   20.2 *********************************************
    (  .08,    .10)    603   14.5 *********************************
    (  .10,    .12)    347    8.4 *******************
    (  .12,    .14)    197    4.7 ***********
    (  .14,    .16)     88    2.1 *****
    (  .16,    .18)     31     .7 **
    (  .18,    .20)      7     .2
    (  .20,    .22)      3     .1
```

STN. 796, 360 M.

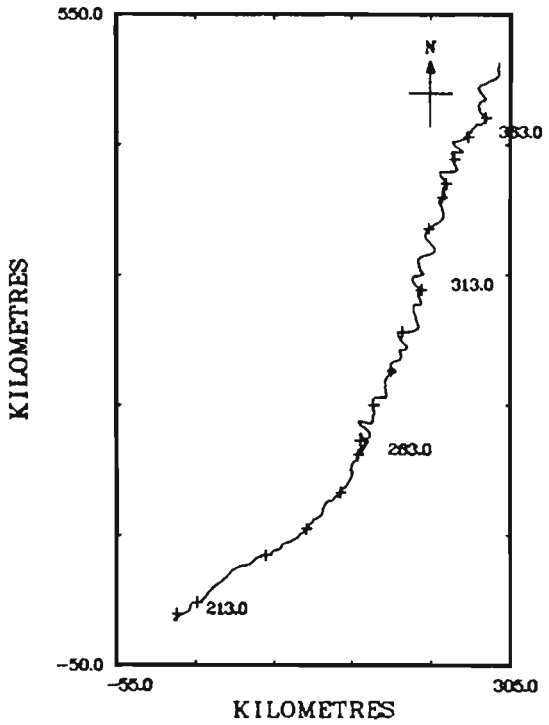

CM(796; 360M) – RESIDUALS
POSITION 51.665 N 52.994 W

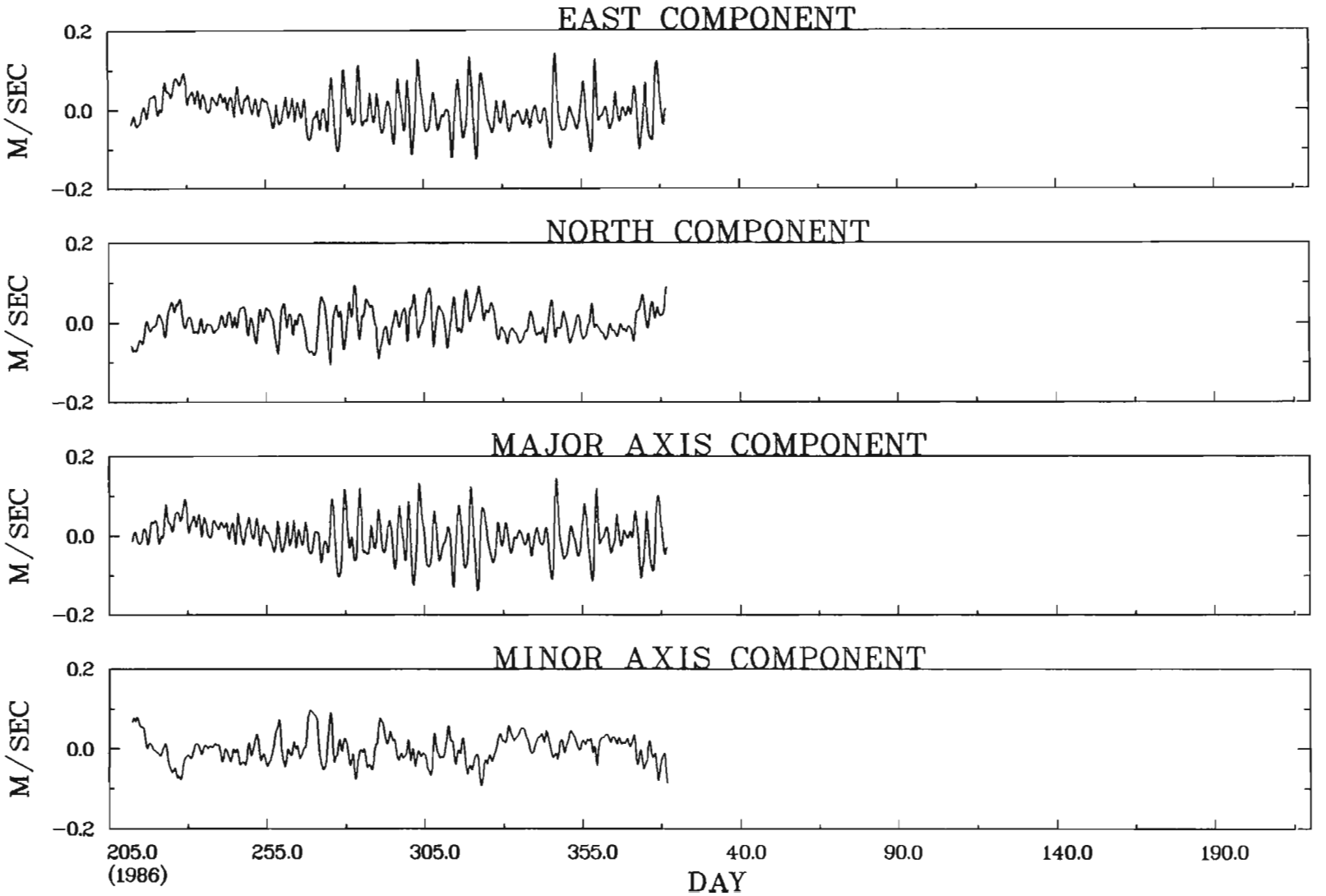

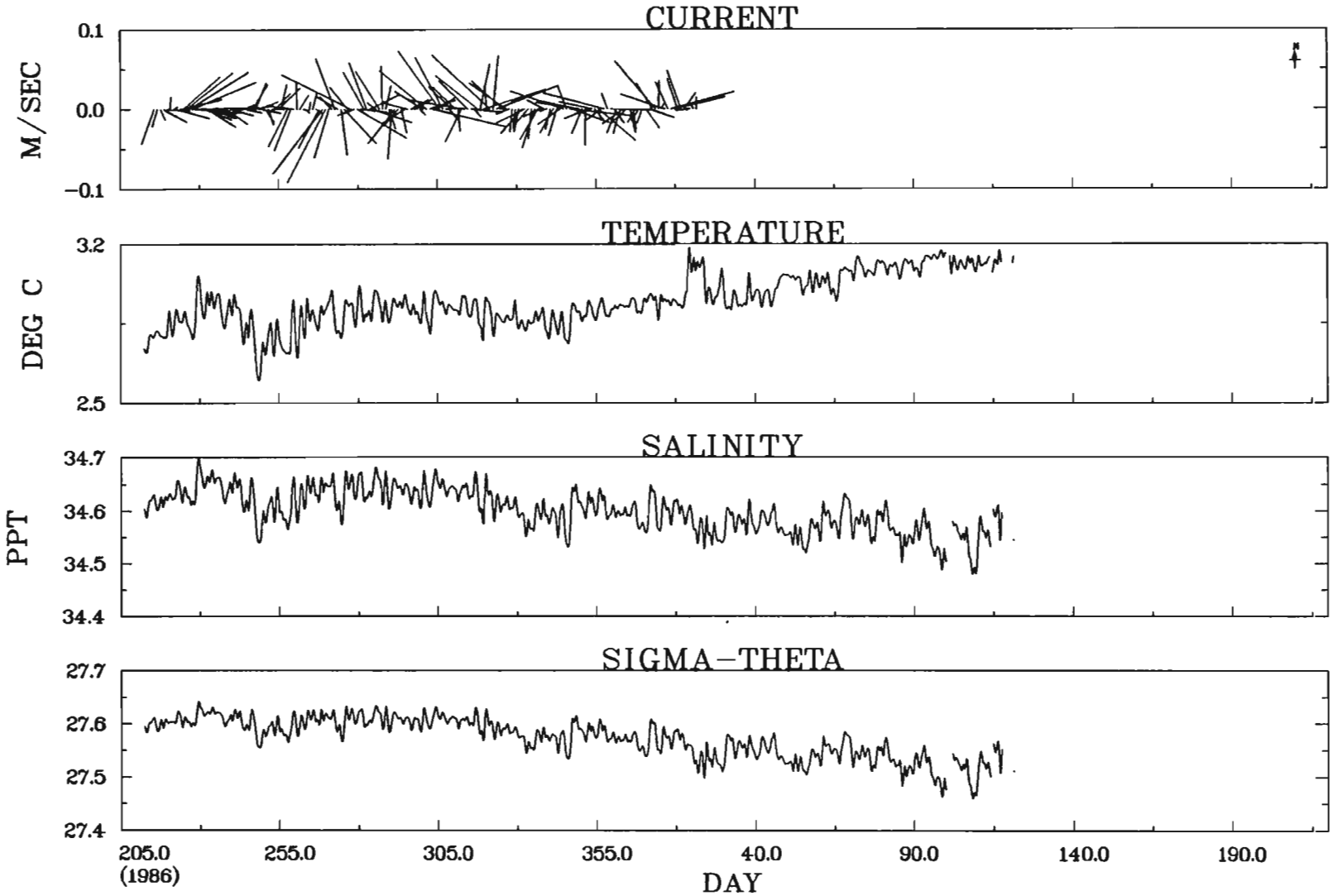

CM(796; 360M) − RESIDUALS
POSITION 51.665 N 52.994 W

CM(780; 181M) - RESIDUAL STATISTICS

POSITION 47.402 N 51.802 W
BOTTOM DEPTH 182.0 M
DURATION 168.5 DAYS

		MINIMUM	MAXIMUM	MEAN	STD. DEV.
TEMPERATURE	DEG C	-1.43	-.25	-.87	.20
SALINITY	PPT	32.86	33.52	33.15	.14
SIGMA-THETA	KG/M**3	26.43	26.92	26.65	.11
N-S COMPONENT	CM/S	-14.50	9.43	-3.27	3.47
E-W COMPONENT	CM/S	-5.93	6.89	1.18	2.04
MAJOR AXIS	CM/S	-15.09	9.51	-3.48	3.63
MINOR AXIS	CM/S	-5.63	4.78	.02	1.74

MAJOR AXIS ORIENTATION 340.32 DEGREES TRUE

ROTARY SPECTRUM OF TOTAL SIGNAL

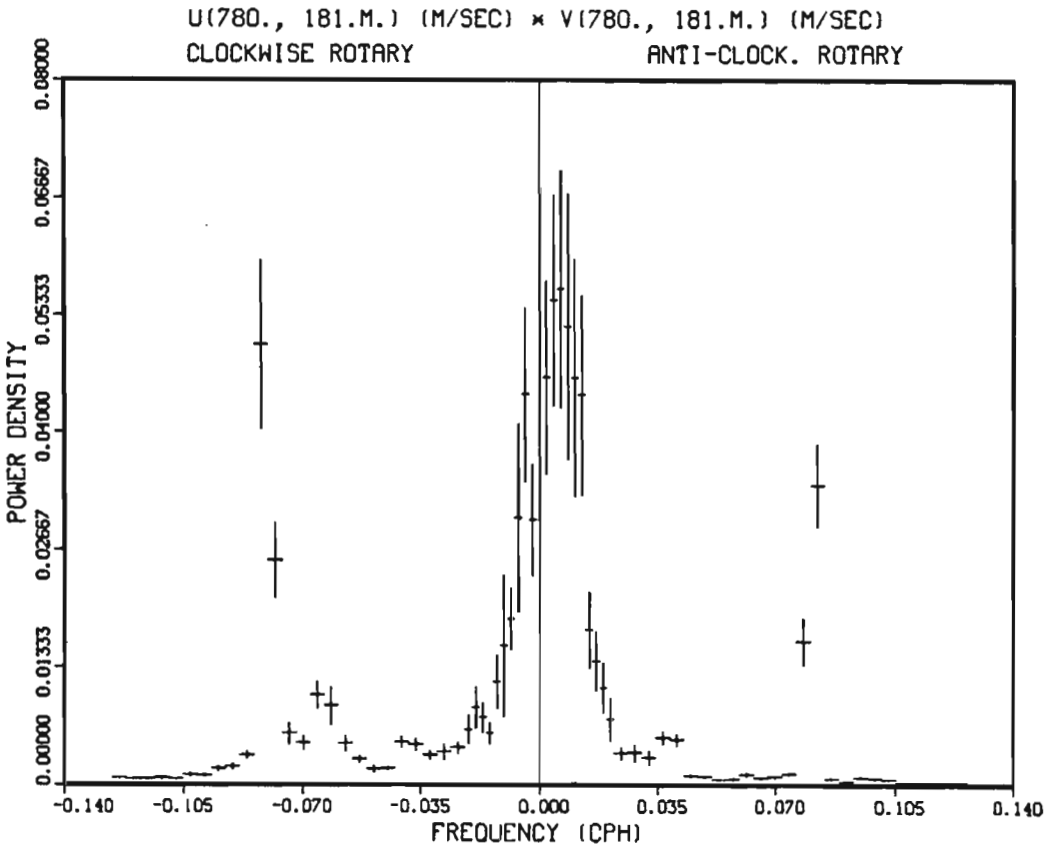

```
HISTOGRAM OF CURRENT SPEED AT (780; 181M)          TIDAL RESIDUALS (M/SEC)
GRAND BANK
 CRUISE    86005.   STATION      780.    LAT   47.4018    LONG   51.8018
 INSTRUMENT 4158          BOTTOM DEPTH  182.0 METRES
 SAMPLED EACH    10800. SECS      START TIME  20:59:55 Z   20/ 4/1986

TOTAL NO. OF SAMPLES   1382
NO. OUT OF RANGE          0


        BAND          NUMBER  PER
                              CENT


    ( 0.00,    .02)     72    5.2 *******
    (  .02,    .04)    406   29.4 ****************************************
    (  .04,    .06)    476   34.4 ************************************************
    (  .06,    .08)    264   19.1 **************************
    (  .08,    .10)    102    7.4 **********
    (  .10,    .12)     41    3.0 ****
    (  .12,    .14)     12     .9 *
    (  .14,    .16)      2     .1
    (  .16,    .18)      6     .4 *
    (  .18,    .20)      1     .1
```

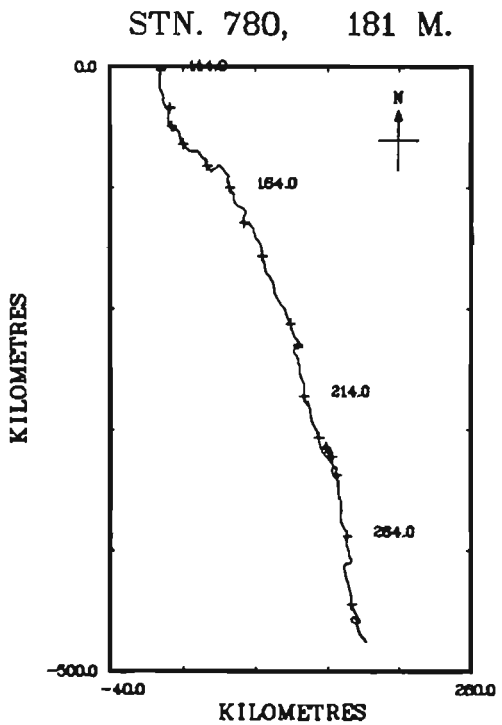

CM(780; 181M) – RESIDUALS
POSITION 47.402 N 51.802 W

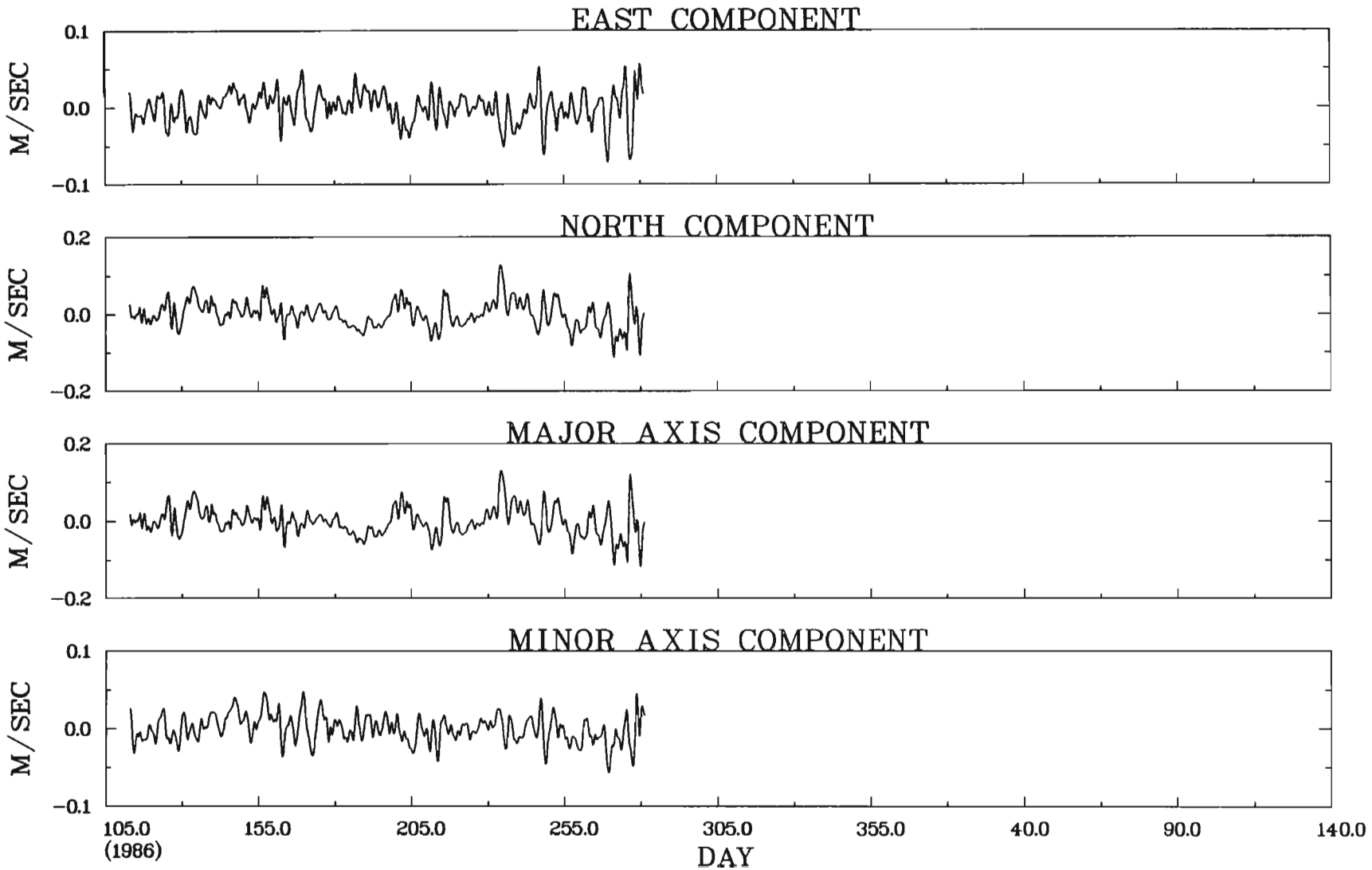

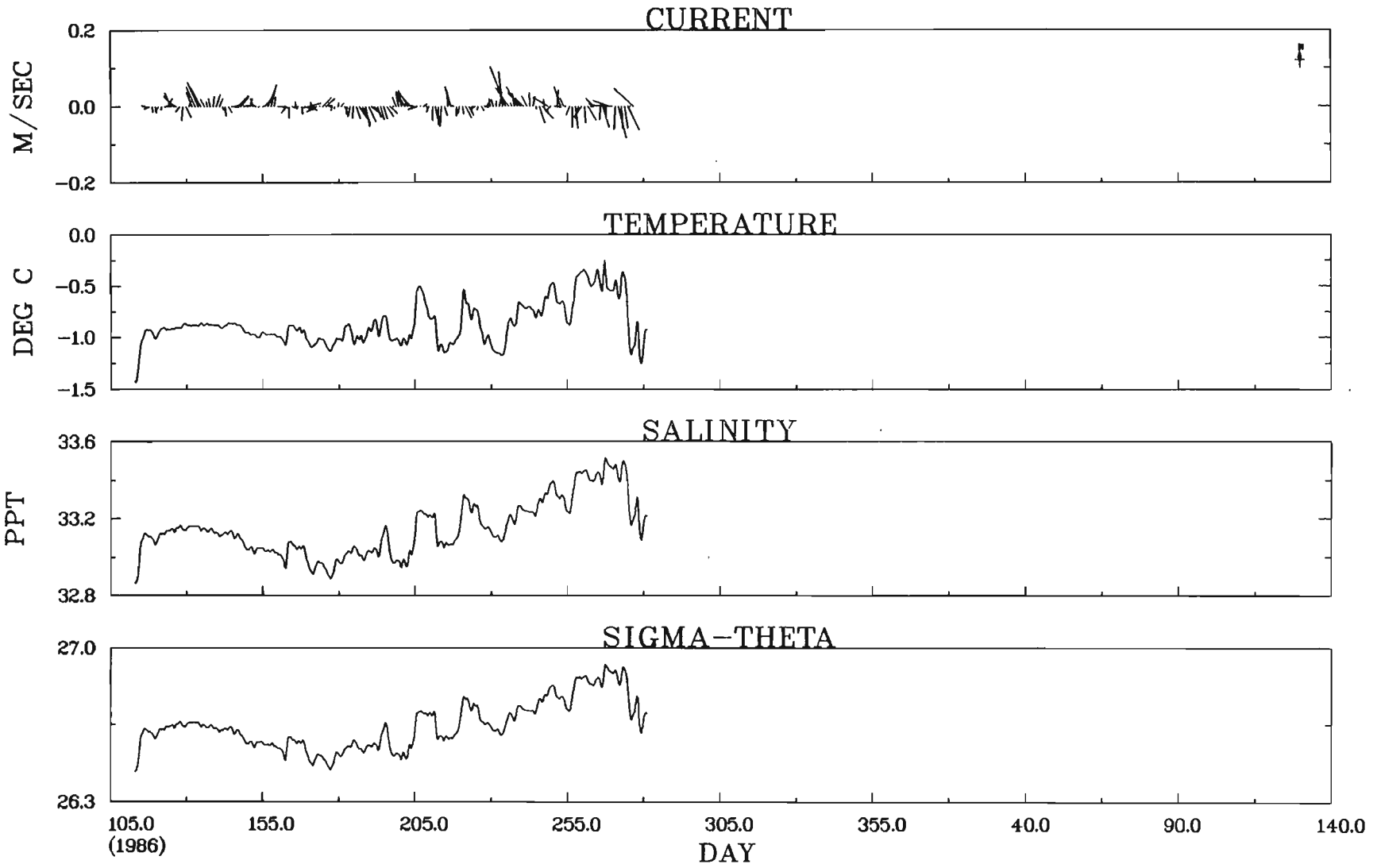

CM(780; 181M) – RESIDUALS
POSITION 47.402 N 51.802 W

CM(781; 20M) - RESIDUAL STATISTICS

POSITION 46.859 N 48.718 W
BOTTOM DEPTH 90.0 M
DURATION 170.3 DAYS

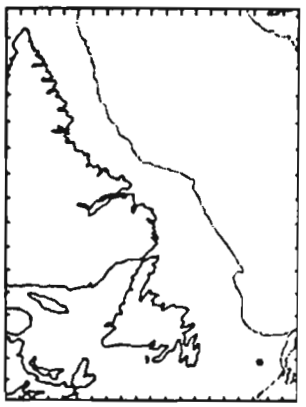

		MINIMUM	MAXIMUM	MEAN	STD. DEV.
TEMPERATURE	DEG C	-.51	14.60	7.82	4.64
SALINITY	PPT	31.80	32.90	32.54	.31
SIGMA-THETA	KG/M**3	23.82	26.43	25.25	.85
N-S COMPONENT	CM/S	-26.07	13.44	-.03	4.31
E-W COMPONENT	CM/S	-38.36	12.93	-.15	4.54
MAJOR AXIS	CM/S	-40.66	13.32	-.14	4.64
MINOR AXIS	CM/S	-11.58	21.34	-.05	4.20

MAJOR AXIS ORIENTATION 60.49 DEGREES TRUE

ROTARY SPECTRUM OF TOTAL SIGNAL

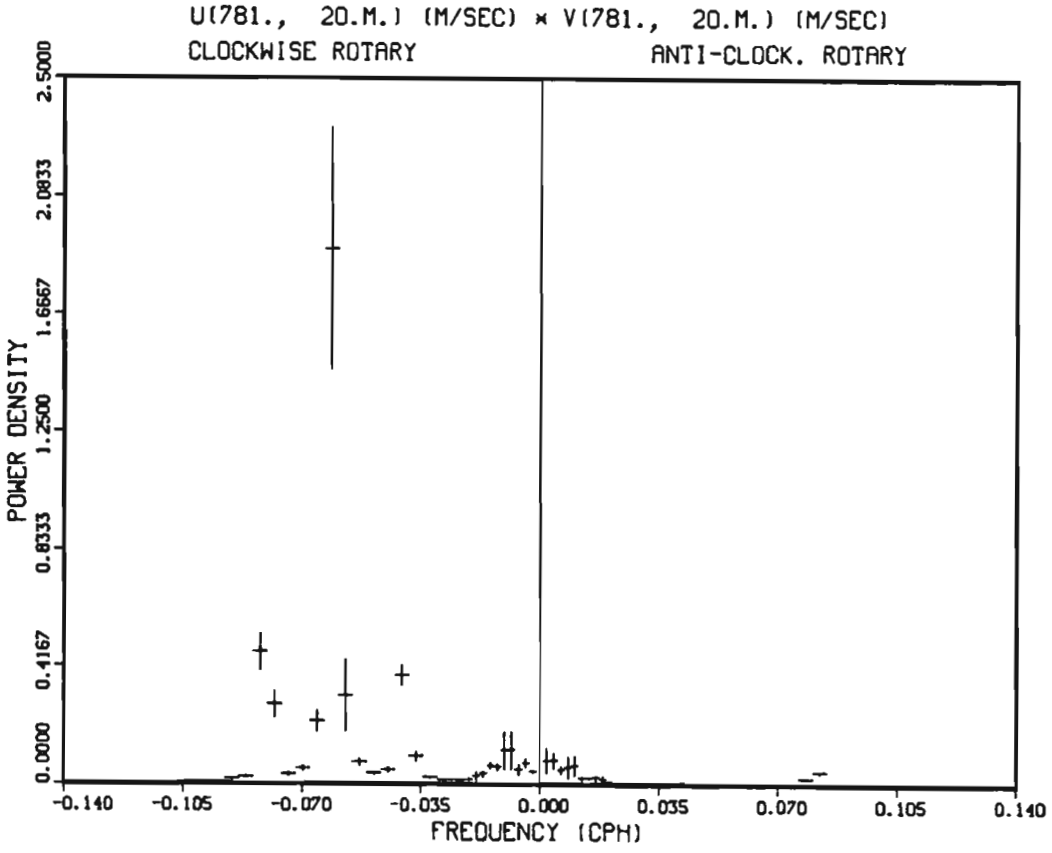

HISTOGRAM OF CURRENT SPEED AT (781; 20M) TIDAL RESIDUALS (M/SEC)
GRAND BANK
CRUISE 86005. STATION 781. LAT 46.8590 LONG 48.7177
INSTRUMENT 2664 BOTTOM DEPTH 90.0 METRES
SAMPLED EACH 1800. SECS START TIME 17:59:55 Z 21/ 4/1986

TOTAL NO. OF SAMPLES 8346
NO. OUT OF RANGE 0

BAND	NUMBER	PER CENT	
(0.00, .02)	408	4.9	**********
(.02, .04)	862	10.3	**********
(.04, .06)	1016	12.2	**********
(.06, .08)	1152	13.8	**********
(.08, .10)	1044	12.5	**********
(.10, .12)	898	10.8	**********
(.12, .14)	722	8.7	**********
(.14, .16)	547	6.6	**********
(.16, .18)	476	5.7	**********
(.18, .20)	300	3.6	**********
(.20, .22)	222	2.7	*********
(.22, .24)	183	2.2	********
(.24, .26)	147	1.8	******
(.26, .28)	110	1.3	*****
(.28, .30)	44	.5	**
(.30, .32)	51	.6	**
(.32, .34)	45	.5	**
(.34, .36)	27	.3	*
(.36, .38)	22	.3	*
(.38, .40)	11	.1	
(.40, .42)	8	.1	
(.42, .44)	8	.1	
(.44, .46)	5	.1	
(.46, .48)	7	.1	
(.48, .50)	2	.0	
(.50, .52)	4	.0	
(.52, .54)	0	0.0	
(.54, .56)	2	.0	
(.56, .58)	3	.0	
(.58, .60)	1	.0	
(.60, .62)	1	.0	
(.62, .64)	7	.1	
(.64, .66)	4	.0	
(.66, .68)	4	.0	
(.68, .70)	2	.0	
(.70, .72)	1	.0	

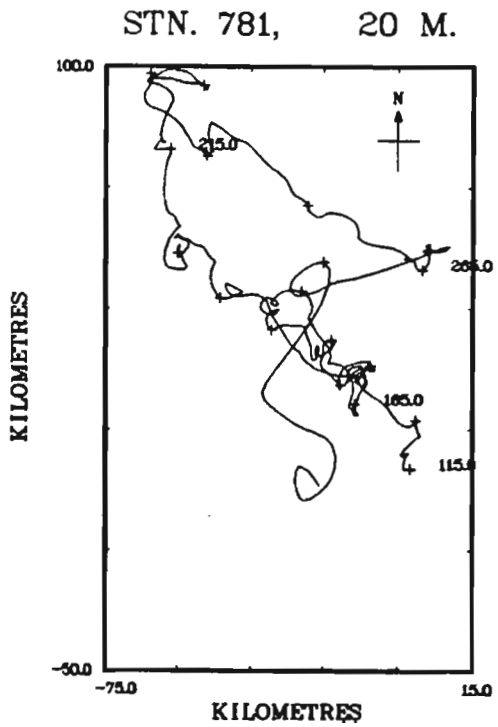

CM(781; 20M) – RESIDUALS
POSITION 46.859 N 48.718 W

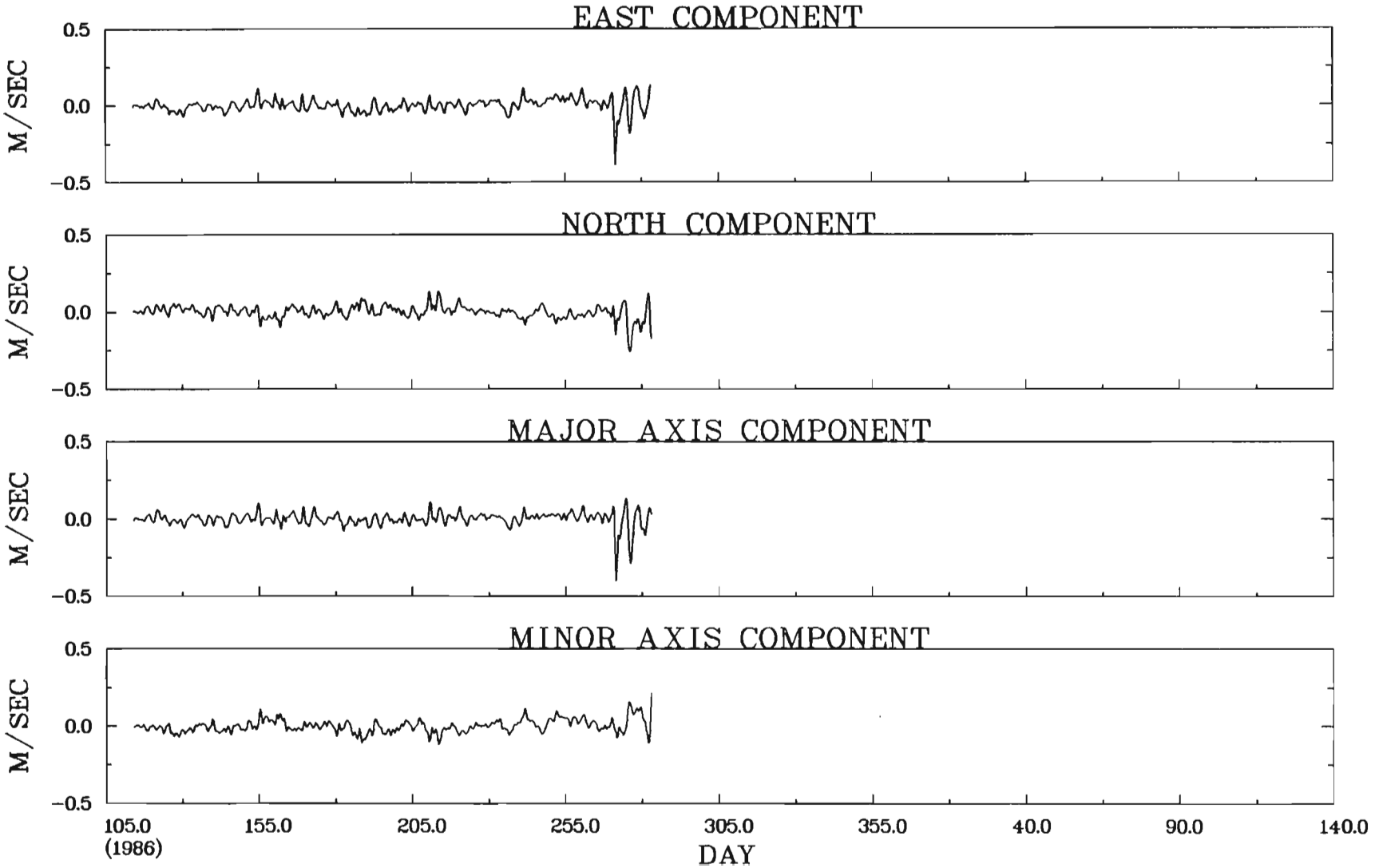

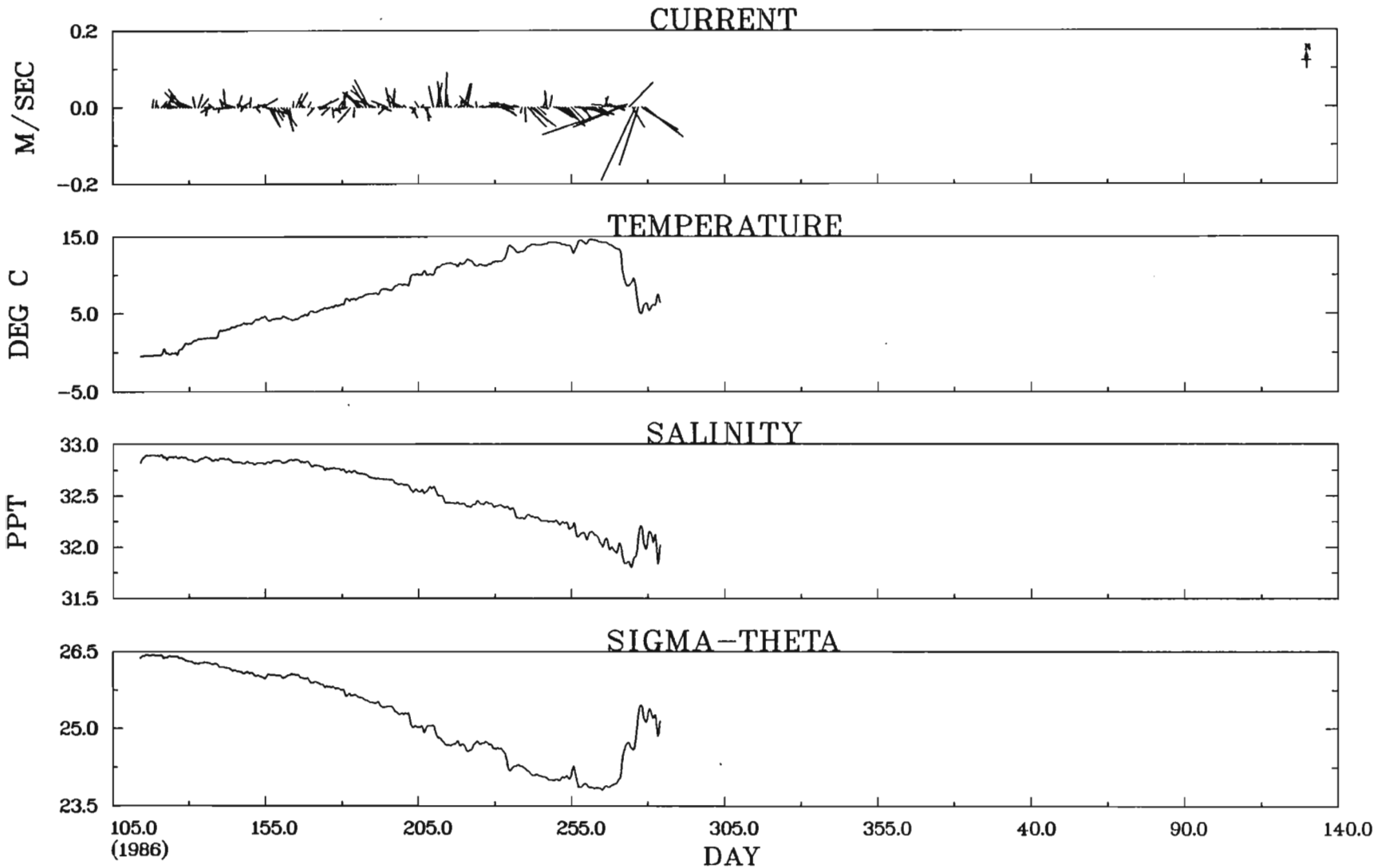

CM(781; 20M) – RESIDUALS
POSITION 46.859 N 48.718 W

CM(781; 30M) - RESIDUAL STATISTICS

POSITION 46.859 N 48.718 W
BOTTOM DEPTH 90.0 M
DURATION 146.3 DAYS

		MINIMUM	MAXIMUM	MEAN	STD. DEV.
TEMPERATURE	DEG C	-.79	12.11	5.05	2.85
SALINITY	PPT	32.12	32.82	32.54	.16
SIGMA-THETA	KG/M**3	24.34	26.37	25.67	.42
N-S COMPONENT	CM/S	-11.38	12.84	.68	3.84
E-W COMPONENT	CM/S	-10.61	8.47	-1.11	2.98
MAJOR AXIS	CM/S	-11.46	11.99	1.04	3.99
MINOR AXIS	CM/S	-8.67	6.44	-.78	2.78

MAJOR AXIS ORIENTATION 338.07 DEGREES TRUE

ROTARY SPECTRUM OF TOTAL SIGNAL

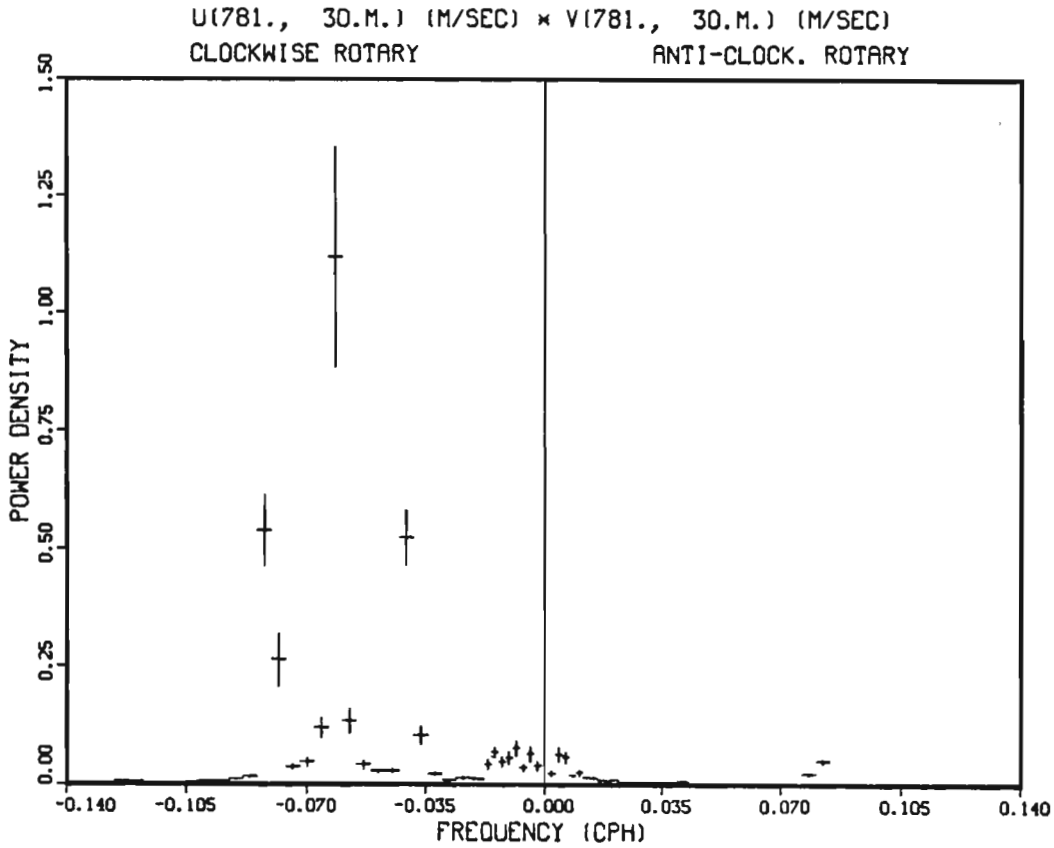

HISTOGRAM OF CURRENT SPEED AT (781; 30M) TIDAL RESIDUALS (M/SEC)
GRAND BANK
CRUISE 86005. STATION 781. LAT 46.8590 LONG 48.7177
INSTRUMENT 3579 BOTTOM DEPTH 90.0 METRES
SAMPLED EACH 1800. SECS START TIME 17:59:55 Z 21/ 4/1986

TOTAL NO. OF SAMPLES 6955
NO. OUT OF RANGE 0

BAND	NUMBER	PER CENT	
(0.00, .02)	357	5.1	**********
(.02, .04)	853	12.3	**********
(.04, .06)	1125	16.2	**********
(.06, .08)	1157	16.6	**********
(.08, .10)	1029	14.8	**********
(.10, .12)	711	10.2	**********
(.12, .14)	593	8.5	**********
(.14, .16)	360	5.2	**********
(.16, .18)	288	4.1	**********
(.18, .20)	185	2.7	********
(.20, .22)	135	1.9	******
(.22, .24)	73	1.0	***
(.24, .26)	36	.5	*
(.26, .28)	20	.3	*
(.28, .30)	19	.3	*
(.30, .32)	9	.1	
(.32, .34)	2	.0	
(.34, .36)	3	.0	

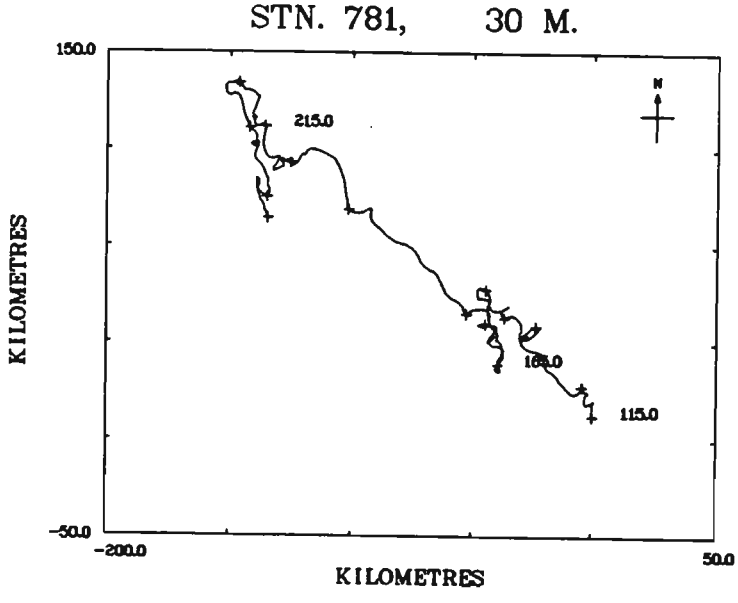

CM(781; 30M) – RESIDUALS
POSITION 46.859 N 48.718 W

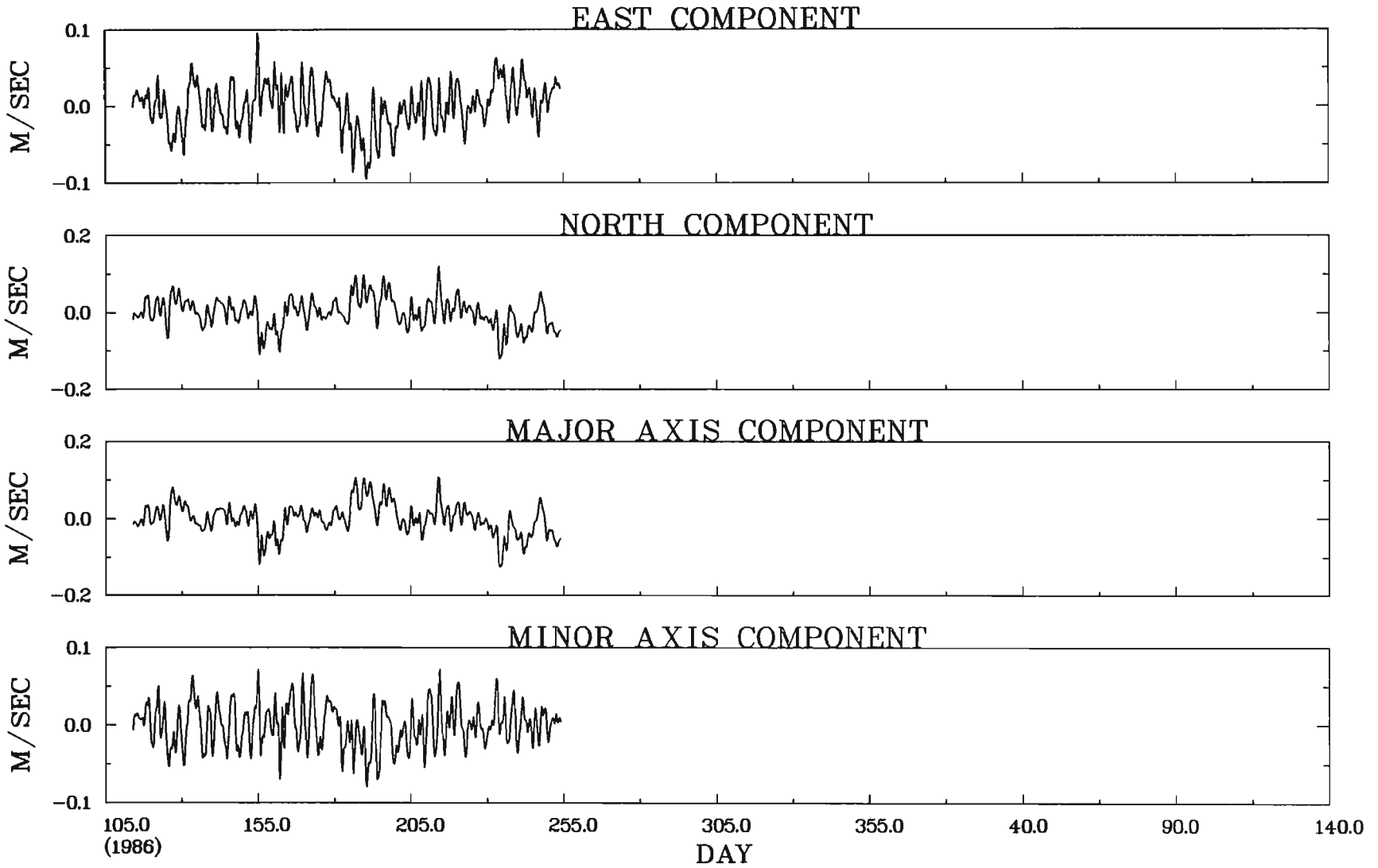

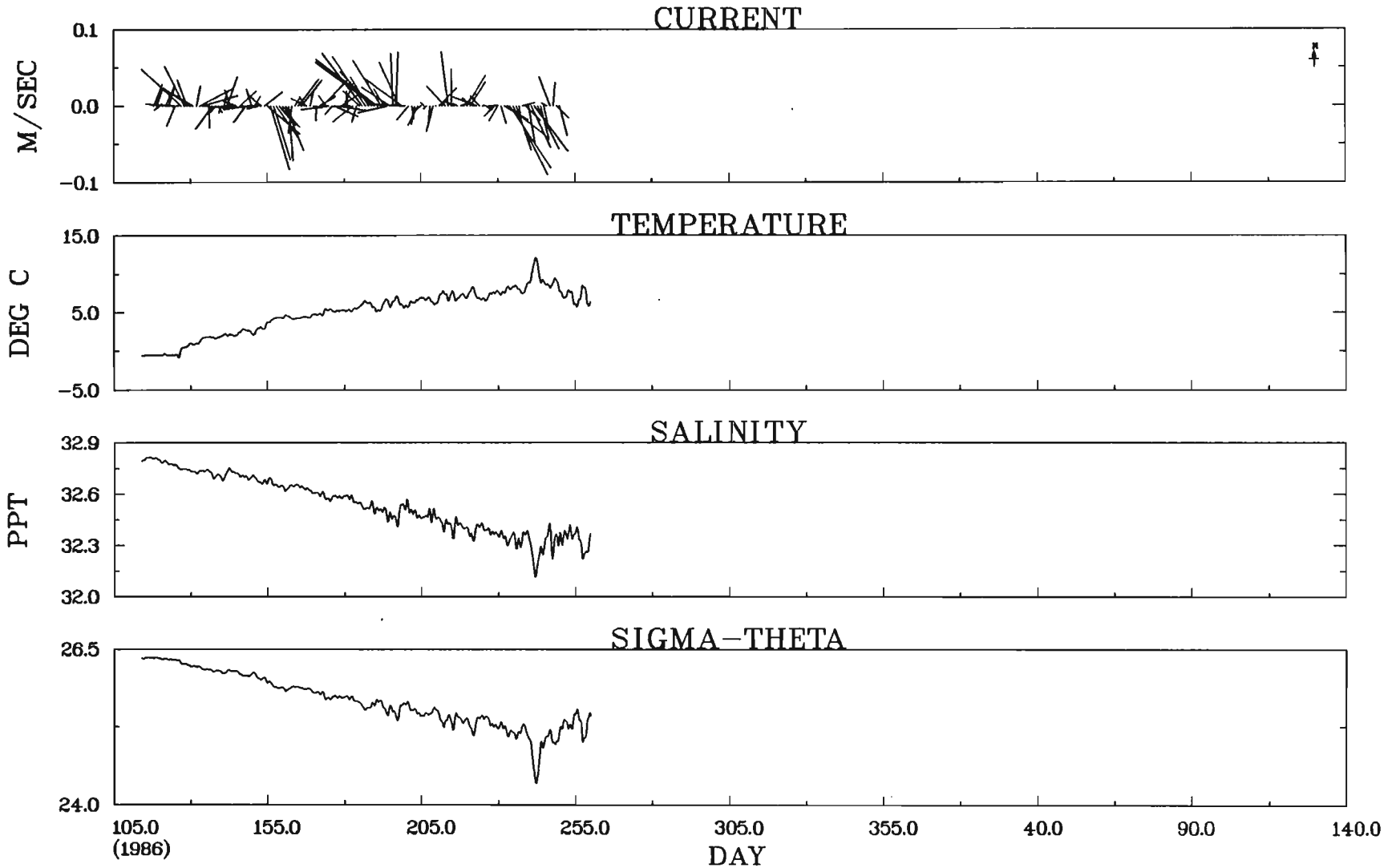

CM(781; 30M) – RESIDUALS
POSITION 46.859 N 48.718 W

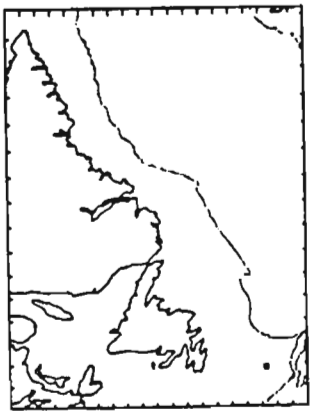

CM(783; 24M) - RESIDUAL STATISTICS

POSITION 46.894 N 48.595 W
BOTTOM DEPTH 107.0 M
DURATION 169.0 DAYS

		MINIMUM	MAXIMUM	MEAN	STD. DEV.
TEMPERATURE	DEG C	-.73	14.26	7.36	4.36
SALINITY	PPT	31.62	32.79	32.35	.31
SIGMA-THETA	KG/M**3	23.67	26.34	25.18	.81
N-S COMPONENT	CM/S	-27.13	9.55	-.48	4.15
E-W COMPONENT	CM/S	-43.48	14.06	-.09	4.50
MAJOR AXIS	CM/S	-39.95	12.15	-.36	4.95
MINOR AXIS	CM/S	-19.33	14.42	.33	3.61

MAJOR AXIS ORIENTATION 52.64 DEGREES TRUE

ROTARY SPECTRUM OF TOTAL SIGNAL

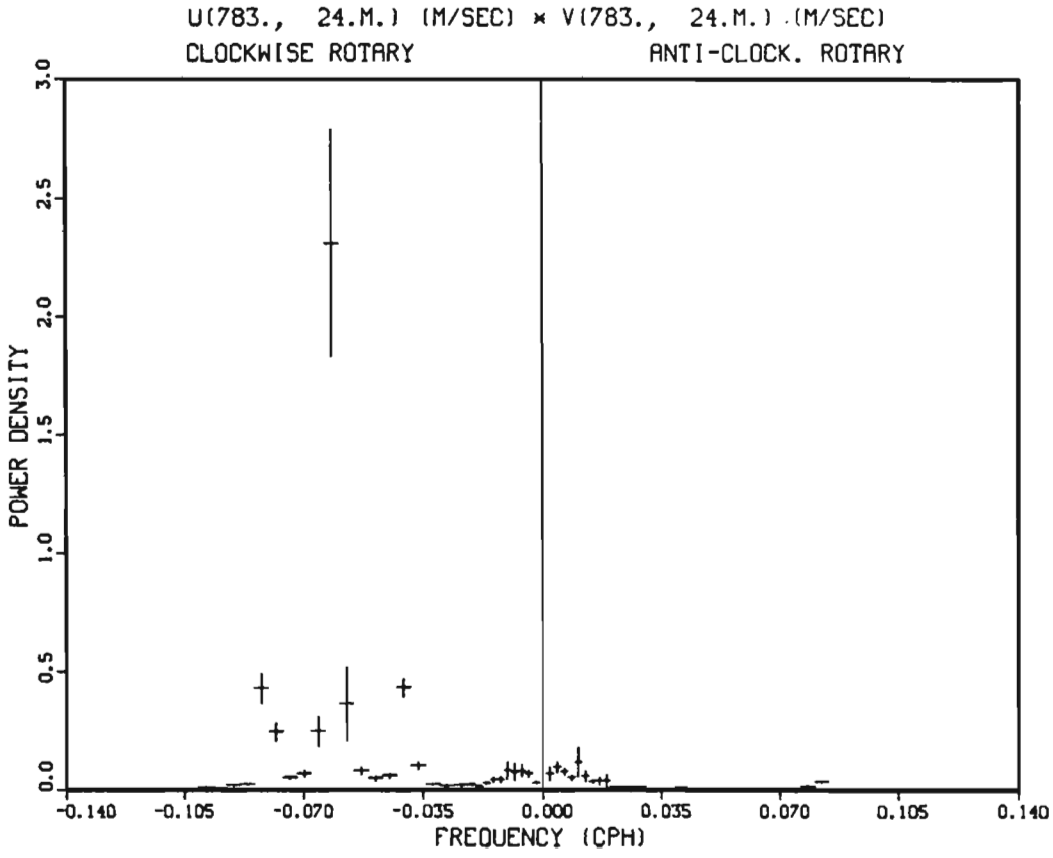

HISTOGRAM OF CURRENT SPEED AT (783; 24M) TIDAL RESIDUALS (M/SEC)
GRAND BANK
CRUISE 86005. STATION 783. LAT 46.8937 LONG 48.5950
INSTRUMENT 828 BOTTOM DEPTH 107.0 METRES
SAMPLED EACH 1800. SECS START TIME 16:29:55 Z 22/ 4/1986

TOTAL NO. OF SAMPLES 8345
NO. OUT OF RANGE 0

BAND	NUMBER	PER CENT	
(0.00, .02)	220	2.6	**********
(.02, .04)	682	8.2	**********
(.04, .06)	883	10.6	**********
(.06, .08)	1065	12.8	**********
(.08, .10)	1047	12.5	**********
(.10, .12)	991	11.9	**********
(.12, .14)	827	9.9	**********
(.14, .16)	613	7.3	**********
(.16, .18)	511	6.1	**********
(.18, .20)	420	5.0	**********
(.20, .22)	319	3.8	**********
(.22, .24)	218	2.6	**********
(.24, .26)	169	2.0	********
(.26, .28)	96	1.2	****
(.28, .30)	71	.9	***
(.30, .32)	55	.7	**
(.32, .34)	37	.4	**
(.34, .36)	32	.4	*
(.36, .38)	17	.2	*
(.38, .40)	14	.2	*
(.40, .42)	6	.1	
(.42, .44)	9	.1	
(.44, .46)	5	.1	
(.46, .48)	3	.0	
(.48, .50)	8	.1	
(.50, .52)	2	.0	
(.52, .54)	2	.0	
(.54, .56)	2	.0	
(.56, .58)	3	.0	
(.58, .60)	1	.0	
(.60, .62)	2	.0	
(.62, .64)	2	.0	
(.64, .66)	3	.0	
(.66, .68)	1	.0	
(.68, .70)	4	.0	
(.70, .72)	3	.0	
(.72, .74)	1	.0	
(.74, .76)	1	.0	

STN. 783, 24 M.

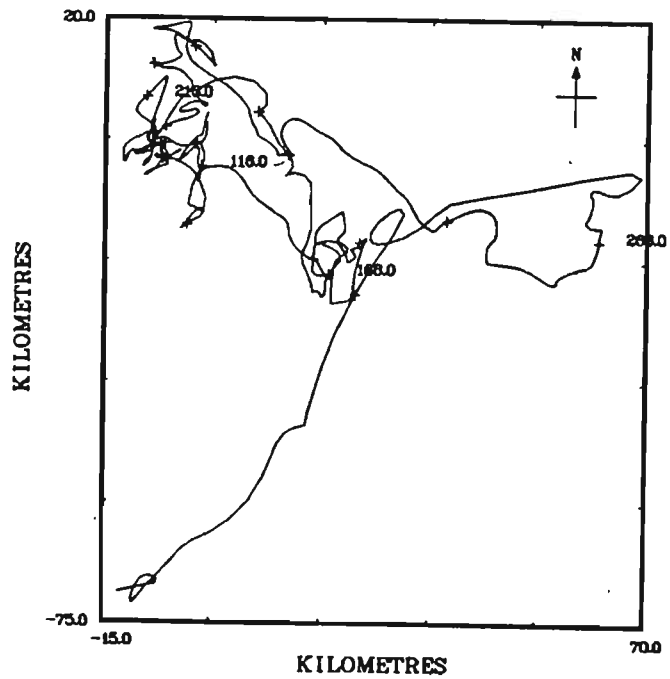

CM(783; 24M) – RESIDUALS
POSITION 46.894 N 48.595 W

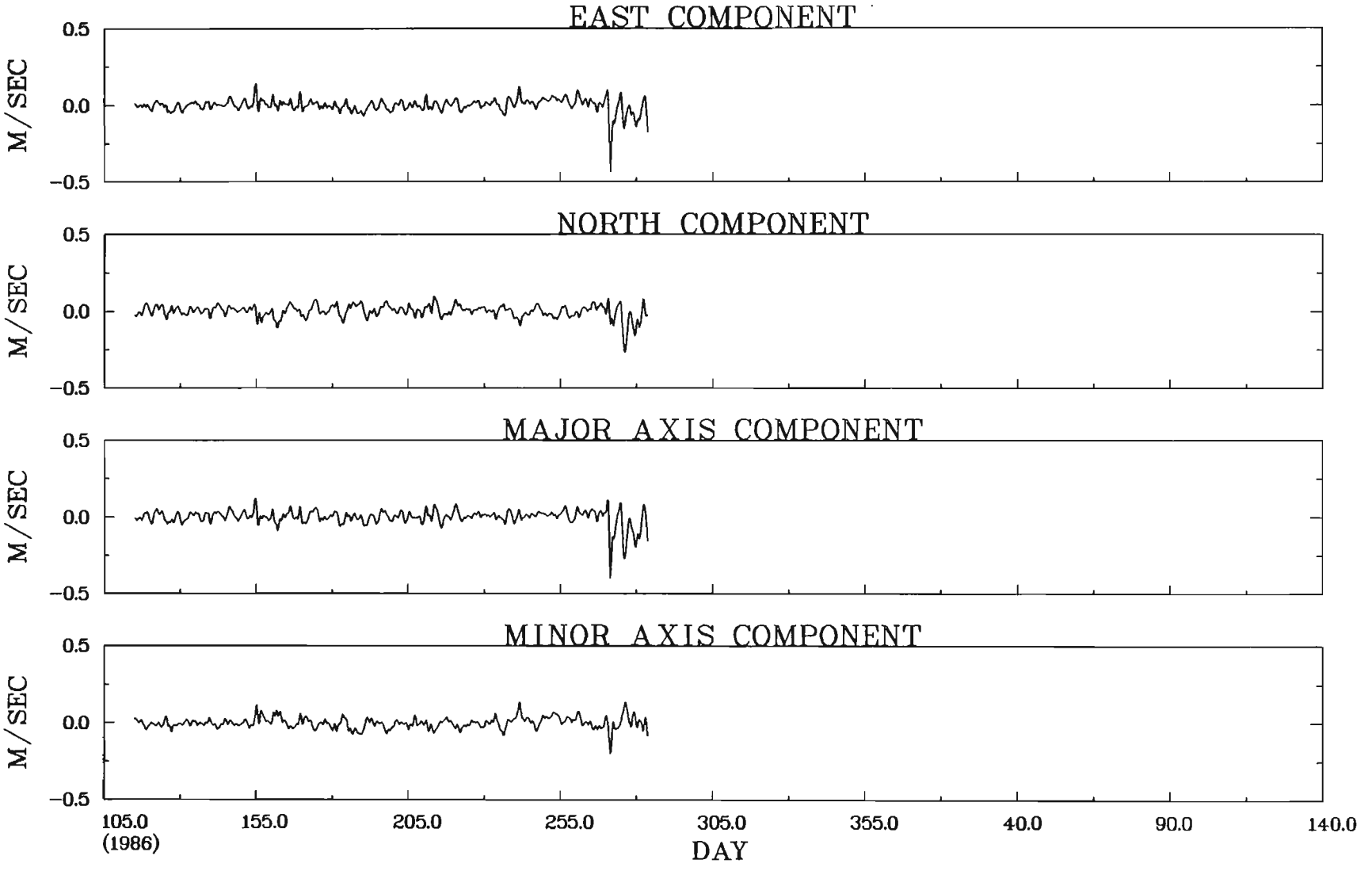

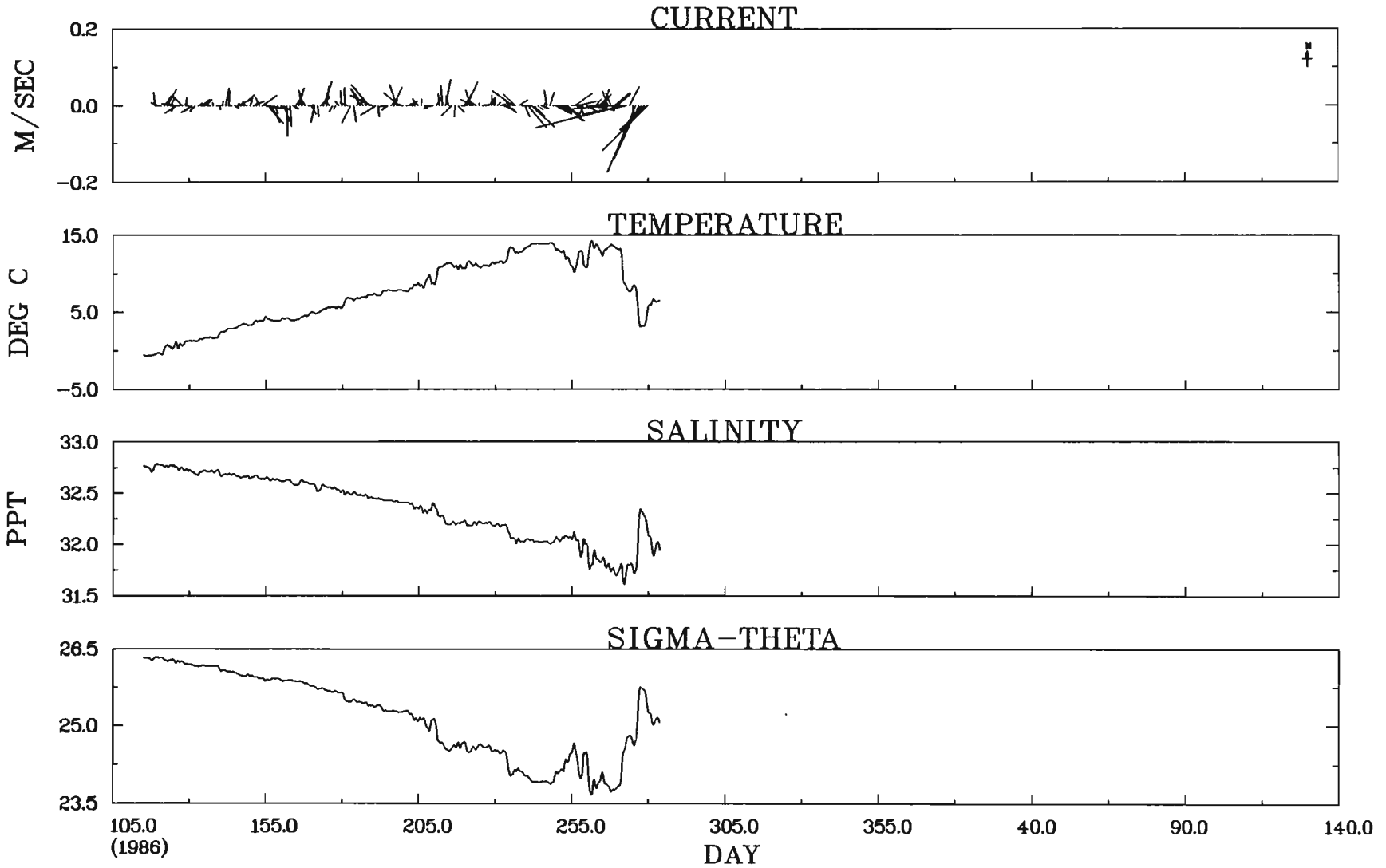

CM(783; 24M) - RESIDUALS
POSITION 46.894 N 48.595 W

CM(783; 34M) - RESIDUAL STATISTICS

POSITION 46.894 N 48.595 W
BOTTOM DEPTH 107.0 M
DURATION 169.0 DAYS

		MINIMUM	MAXIMUM	MEAN	STD. DEV.
TEMPERATURE	DEG C	-.70	10.28	4.78	2.50
SALINITY	PPT	31.81	32.75	32.55	.15
SIGMA-THETA	KG/M**3	24.65	26.31	25.72	.34
N-S COMPONENT	CM/S	-25.94	10.57	-.18	3.94
E-W COMPONENT	CM/S	-32.64	9.31	-.61	3.97
MAJOR AXIS	CM/S	-28.13	8.68	-.57	4.23
MINOR AXIS	CM/S	-27.29	10.34	-.29	3.66

MAJOR AXIS ORIENTATION 46.60 DEGREES TRUE

ROTARY SPECTRUM OF TOTAL SIGNAL

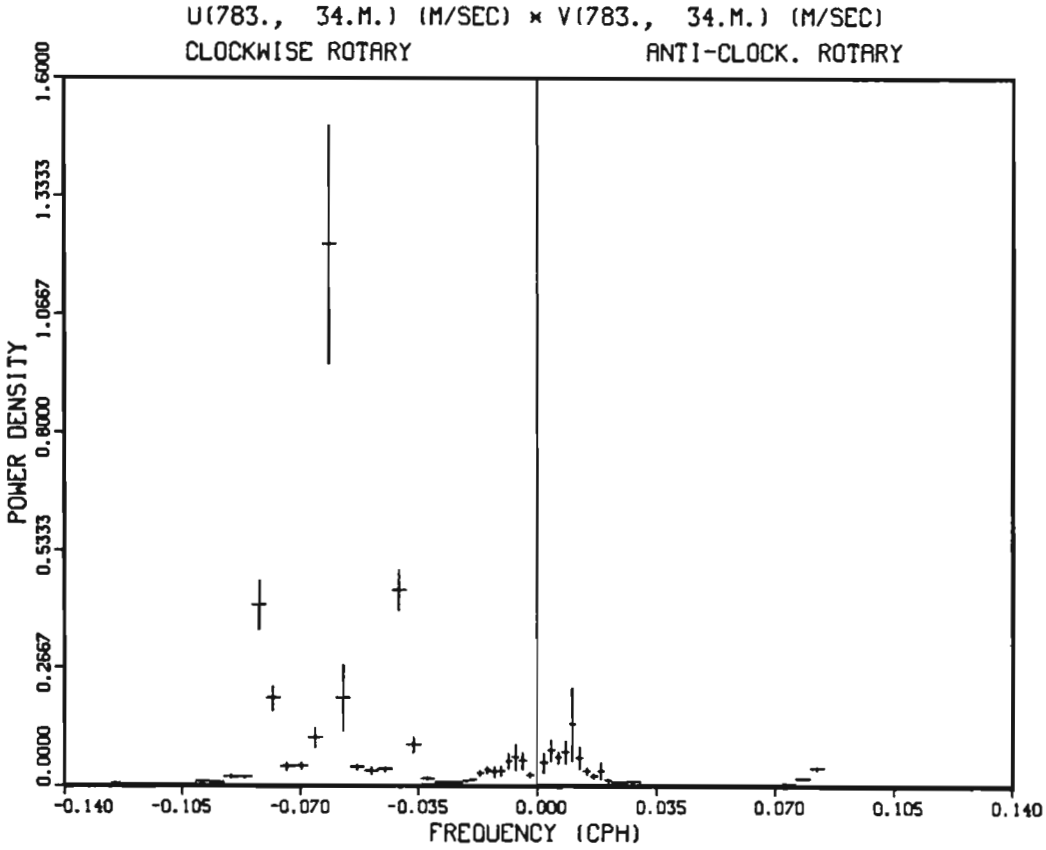

HISTOGRAM OF CURRENT SPEED AT (783; 34M) TIDAL RESIDUALS (M/SEC)
GRAND BANK
CRUISE 86005. STATION 783. LAT 46.8937 LONG 48.5950
INSTRUMENT 5573 BOTTOM DEPTH 107.0 METRES
SAMPLED EACH 1800. SECS START TIME 16:29:55 Z 22/ 4/1986

TOTAL NO. OF SAMPLES 8345
NO. OUT OF RANGE 0

BAND	NUMBER	PER CENT	
(0.00, .02)	457	5.5	**********
(.02, .04)	1024	12.3	**********
(.04, .06)	1319	15.8	**********
(.06, .08)	1290	15.5	**********
(.08, .10)	1077	12.9	**********
(.10, .12)	854	10.2	**********
(.12, .14)	672	8.1	**********
(.14, .16)	513	6.1	**********
(.16, .18)	344	4.1	**********
(.18, .20)	236	2.8	********
(.20, .22)	174	2.1	******
(.22, .24)	111	1.3	****
(.24, .26)	67	.8	**
(.26, .28)	46	.6	**
(.28, .30)	46	.6	**
(.30, .32)	30	.4	*
(.32, .34)	18	.2	*
(.34, .36)	14	.2	
(.36, .38)	10	.1	
(.38, .40)	8	.1	
(.40, .42)	5	.1	
(.42, .44)	6	.1	
(.44, .46)	2	.0	
(.46, .48)	2	.0	
(.48, .50)	4	.0	
(.50, .52)	3	.0	
(.52, .54)	3	.0	
(.54, .56)	4	.0	
(.56, .58)	4	.0	
(.58, .60)	0	0.0	
(.60, .62)	2	.0	

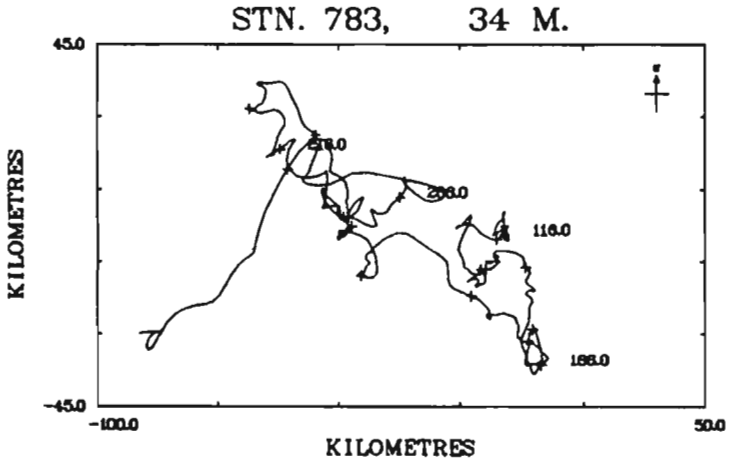

CM(783; 34M) – RESIDUALS
POSITION 46.894 N 48.595 W

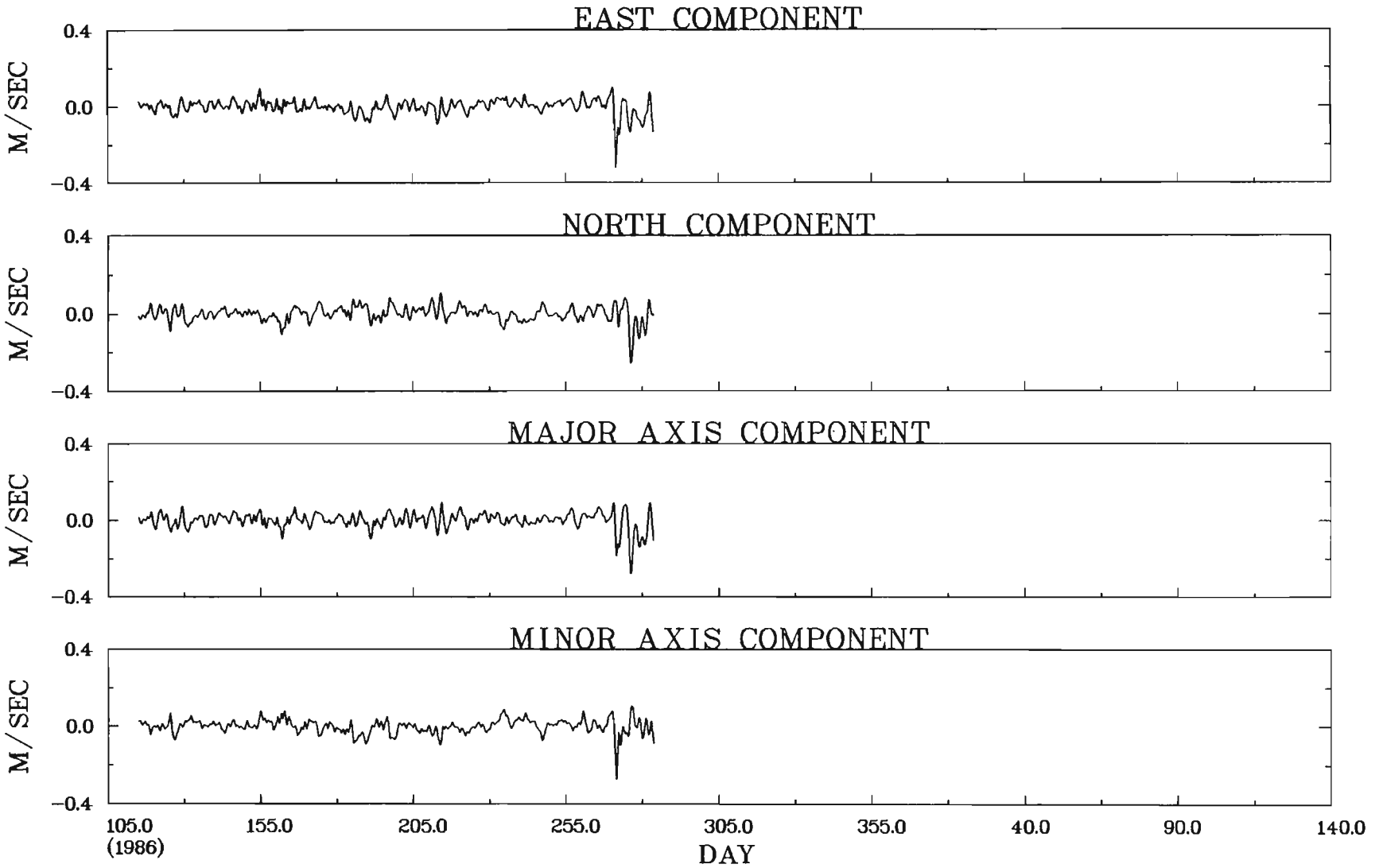

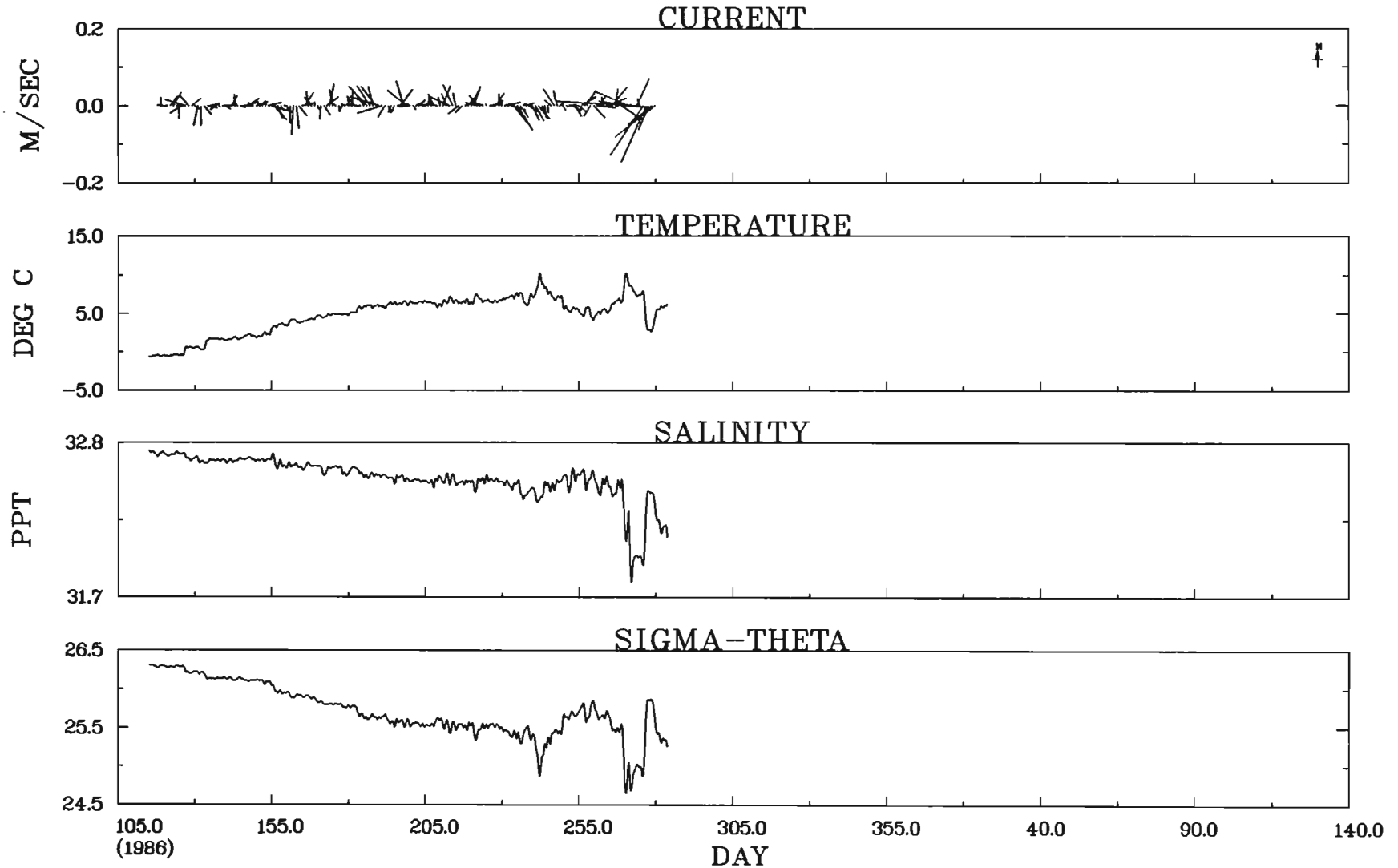

CM(783; 34M) – RESIDUALS
POSITION 46.894 N 48.595 W

CM(783; 64M) - RESIDUAL STATISTICS

POSITION 46.894 N 48.595 W
BOTTOM DEPTH 107.0 M
DURATION 169.0 DAYS

		MINIMUM	MAXIMUM	MEAN	STD. DEV.
TEMPERATURE	DEG C	-1.50	.58	-1.10	.20
SALINITY	PPT	32.62	32.87	32.76	.04
SIGMA-THETA	KG/M**3	26.16	26.44	26.34	.03
N-S COMPONENT	CM/S	-15.99	15.13	-.70	4.59
E-W COMPONENT	CM/S	-27.72	14.20	.76	4.27
MAJOR AXIS	CM/S	-16.08	15.51	-.68	4.59
MINOR AXIS	CM/S	-27.89	14.37	.78	4.27

MAJOR AXIS ORIENTATION 1.84 DEGREES TRUE

ROTARY SPECTRUM OF TOTAL SIGNAL

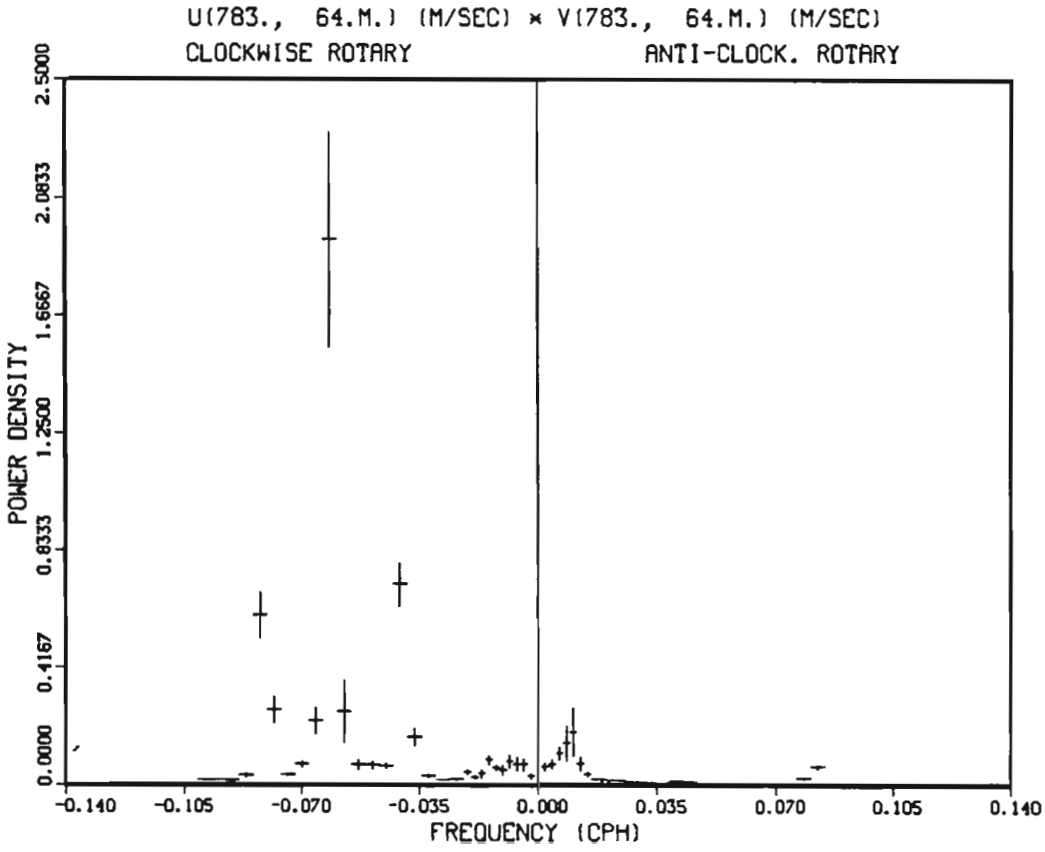

HISTOGRAM OF CURRENT SPEED AT (783; 64M) TIDAL RESIDUALS (M/SEC)
GRAND BANK
CRUISE 86005. STATION 783. LAT 46.8937 LONG 48.5950
INSTRUMENT 7126 BOTTOM DEPTH 107.0 METRES
SAMPLED EACH 1800. SECS START TIME 16:29:55 Z 22/ 4/1986

TOTAL NO. OF SAMPLES 8345
NO. OUT OF RANGE 0

BAND	NUMBER	PER CENT	
(0.00, .02)	150	1.8	******
(.02, .04)	463	5.5	**********
(.04, .06)	766	9.2	**********
(.06, .08)	915	11.0	**********
(.08, .10)	1059	12.7	**********
(.10, .12)	1156	13.9	**********
(.12, .14)	976	11.7	**********
(.14, .16)	793	9.5	**********
(.16, .18)	643	7.7	**********
(.18, .20)	401	4.8	**********
(.20, .22)	292	3.5	**********
(.22, .24)	216	2.6	*********
(.24, .26)	149	1.8	******
(.26, .28)	120	1.4	*****
(.28, .30)	72	.9	***
(.30, .32)	67	.8	***
(.32, .34)	46	.6	**
(.34, .36)	25	.3	*
(.36, .38)	9	.1	
(.38, .40)	6	.1	
(.40, .42)	9	.1	
(.42, .44)	8	.1	
(.44, .46)	3	.0	
(.46, .48)	1	.0	

STN. 783, 64 M.

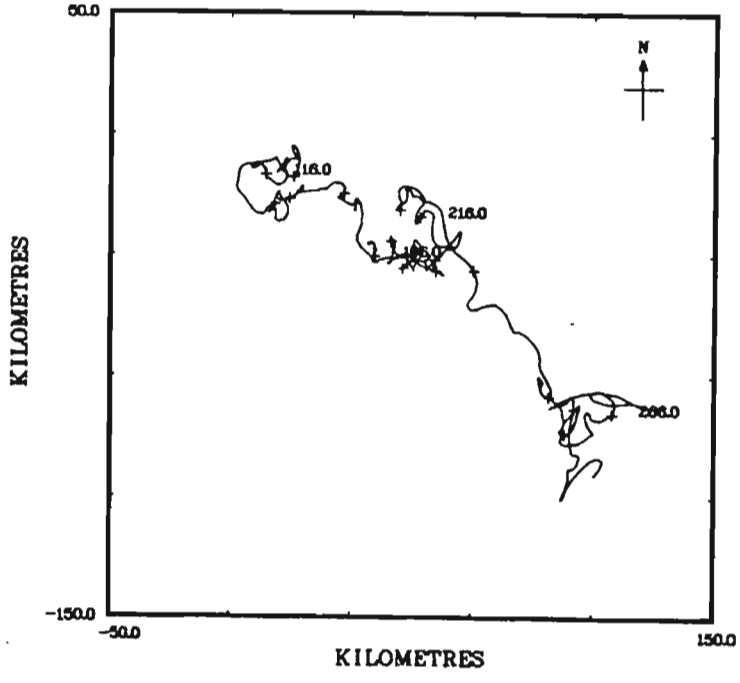

CM(783; 64M) – RESIDUALS
POSITION 46.894 N 48.595 W

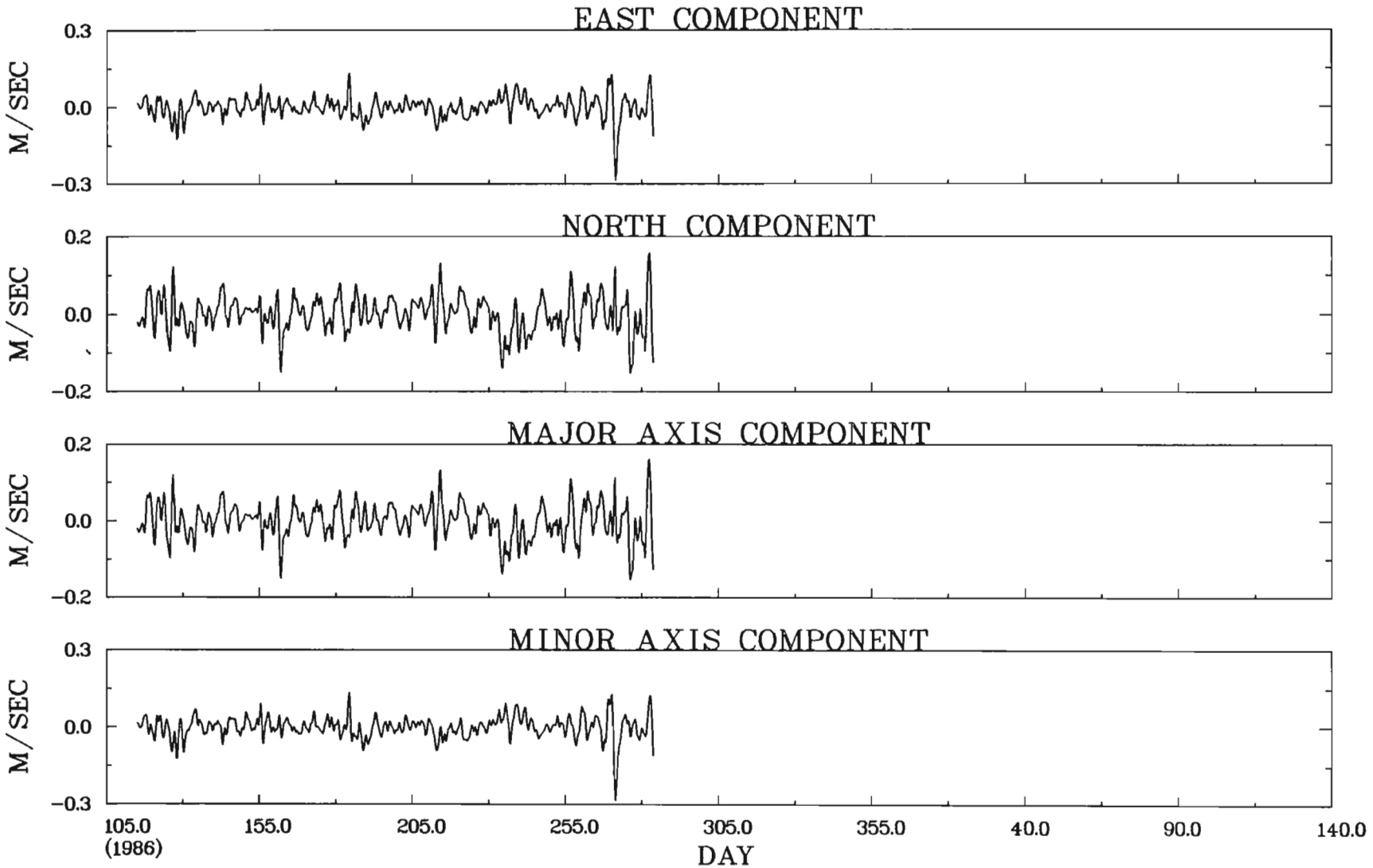

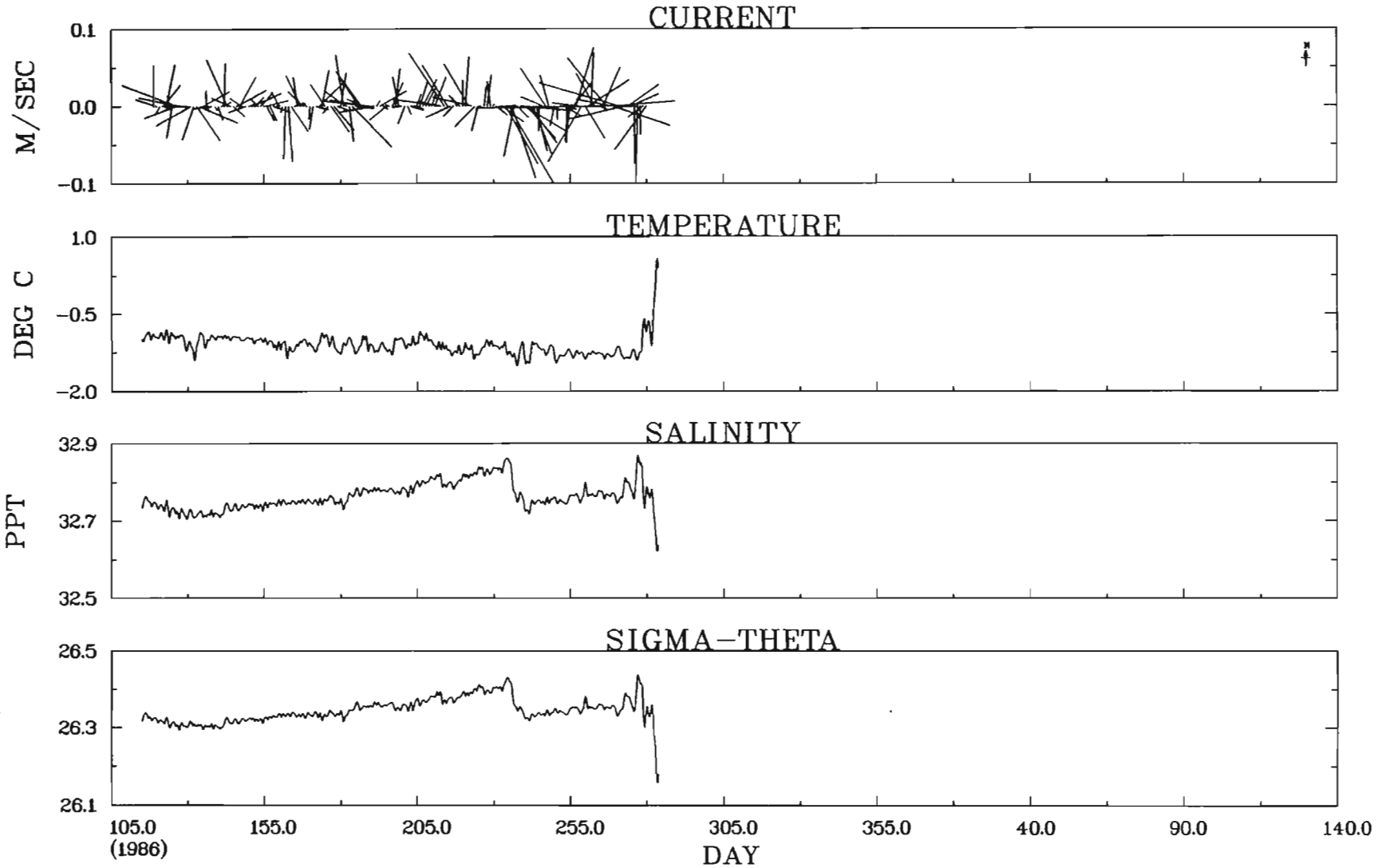

CM(783; 64M) – RESIDUALS
POSITION 46.894 N 48.595 W

CM(782; 20M) - RESIDUAL STATISTICS

POSITION 46.681 N 48.626 W
BOTTOM DEPTH 90.0 M
DURATION 127.3 DAYS

		MINIMUM	MAXIMUM	MEAN	STD. DEV.
TEMPERATURE	DEG C	-.38	14.35	7.09	4.19
SALINITY	PPT	32.07	32.79	32.53	.18
SIGMA-THETA	KG/M**3	24.00	26.32	25.36	.71
N-S COMPONENT	CM/S	-12.91	14.00	.14	3.77
E-W COMPONENT	CM/S	-9.82	12.78	.21	3.60
MAJOR AXIS	CM/S	-10.68	11.37	.02	3.84
MINOR AXIS	CM/S	-8.72	13.55	.26	3.53

MAJOR AXIS ORIENTATION 331.26 DEGREES TRUE

ROTARY SPECTRUM OF TOTAL SIGNAL

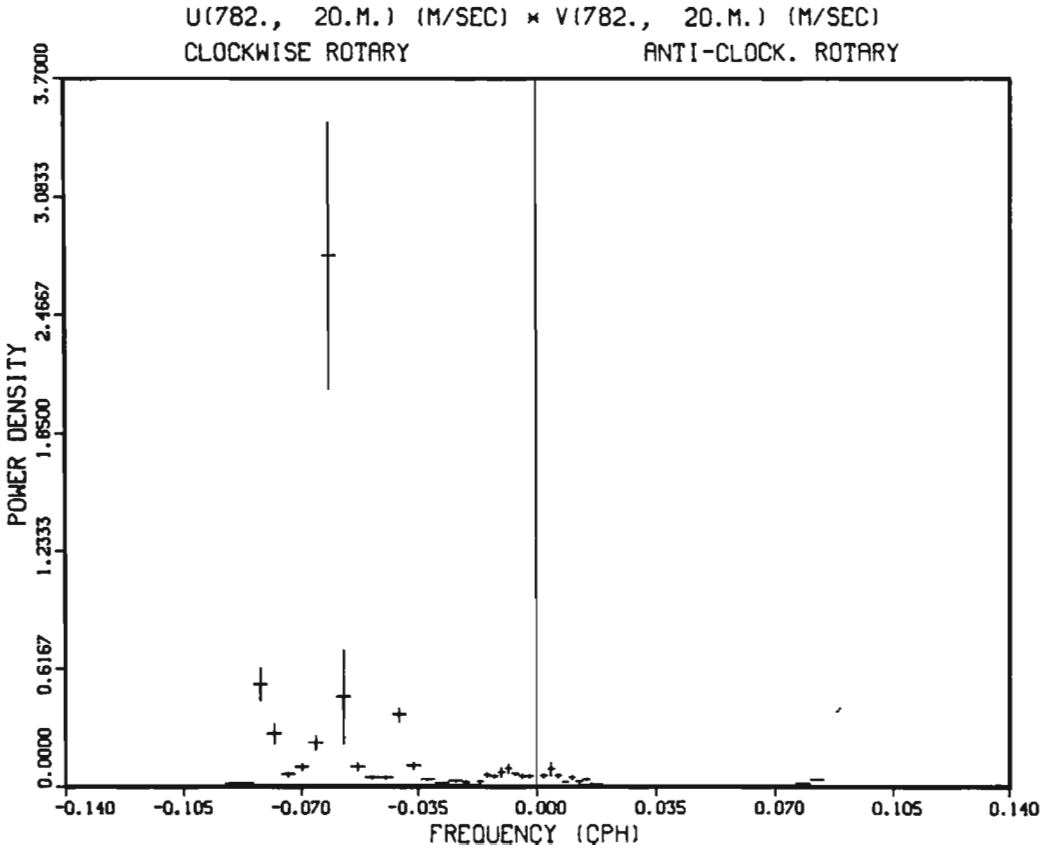

```
HISTOGRAM OF CURRENT SPEED AT (782;  20M)          TIDAL RESIDUALS (M/SEC)
 GRAND BANK
 CRUISE    86005.   STATION      782.    LAT   46.6807    LONG   48.6260
 INSTRUMENT 5567          BOTTOM DEPTH   90.0 METRES
 SAMPLED EACH     1800. SECS      START TIME  21:29:55 Z   21/ 4/1986

TOTAL NO. OF SAMPLES   6378
NO. OUT OF RANGE          0
```

BAND	NUMBER	PER CENT	
(0.00, .02)	152	2.4	********
(.02, .04)	474	7.4	**********
(.04, .06)	648	10.2	**********
(.06, .08)	715	11.2	**********
(.08, .10)	720	11.3	**********
(.10, .12)	715	11.2	**********
(.12, .14)	664	10.4	**********
(.14, .16)	598	9.4	**********
(.16, .18)	447	7.0	**********
(.18, .20)	328	5.1	**********
(.20, .22)	264	4.1	**********
(.22, .24)	187	2.9	**********
(.24, .26)	184	2.9	**********
(.26, .28)	121	1.9	********
(.28, .30)	94	1.5	******
(.30, .32)	38	.6	**
(.32, .34)	20	.3	*
(.34, .36)	7	.1	
(.36, .38)	2	.0	

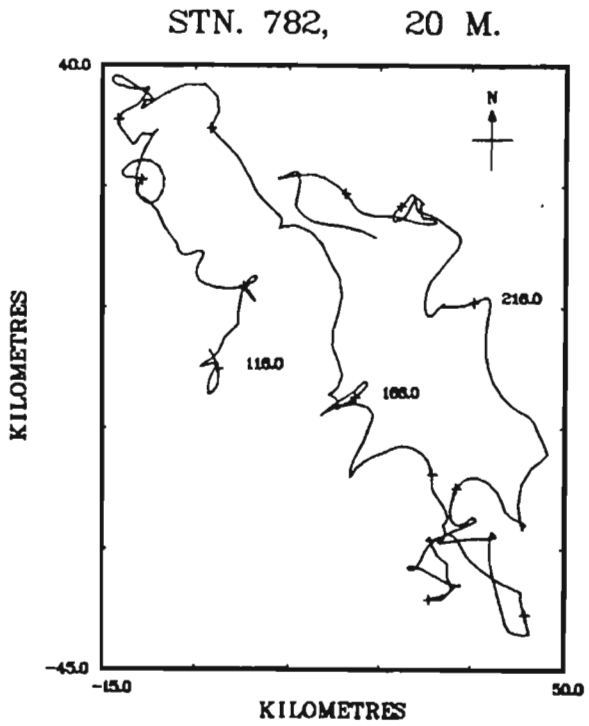

CM(782; 20M) - RESIDUALS
POSITION 46.681 N 48.626 W

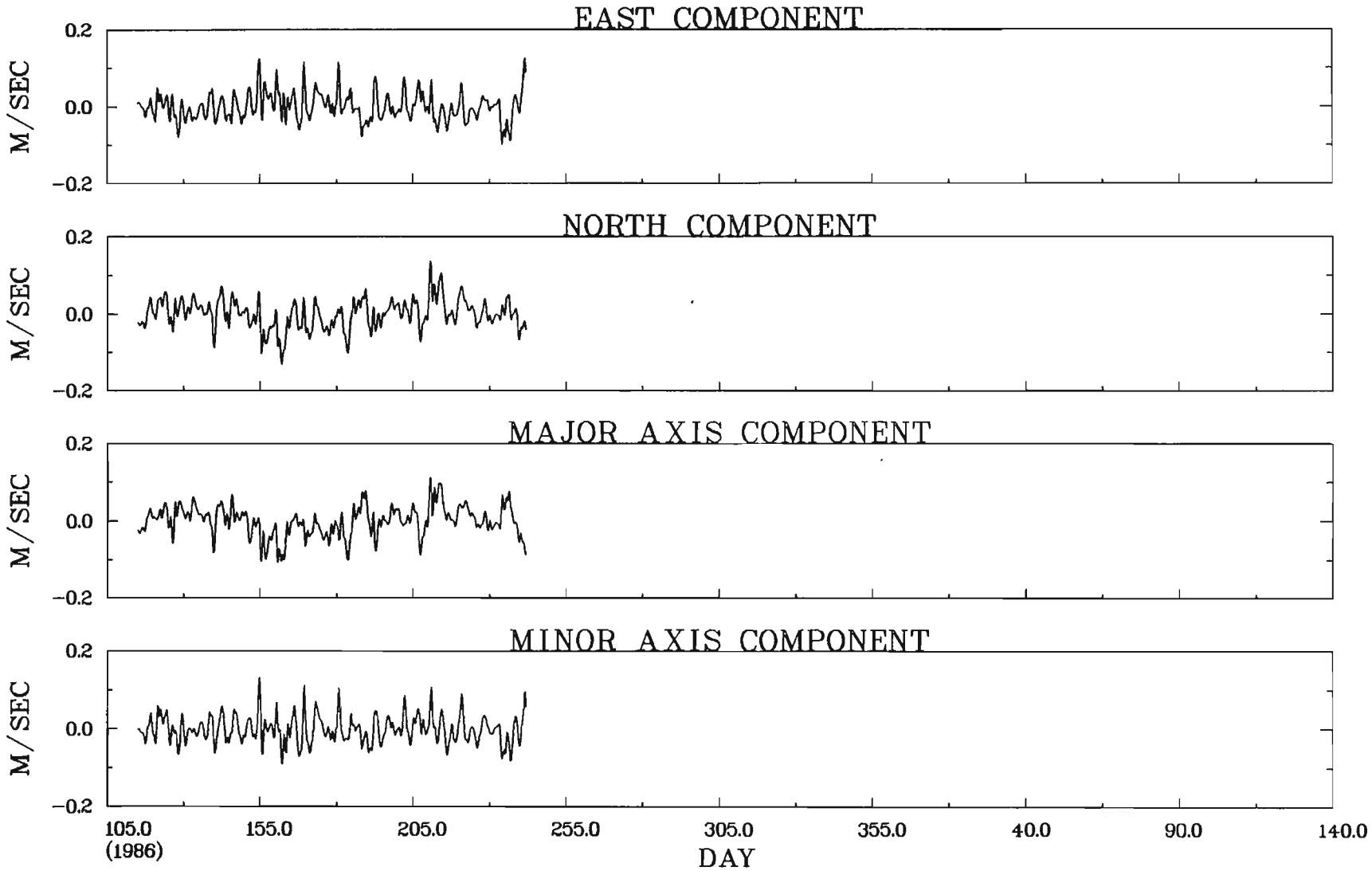

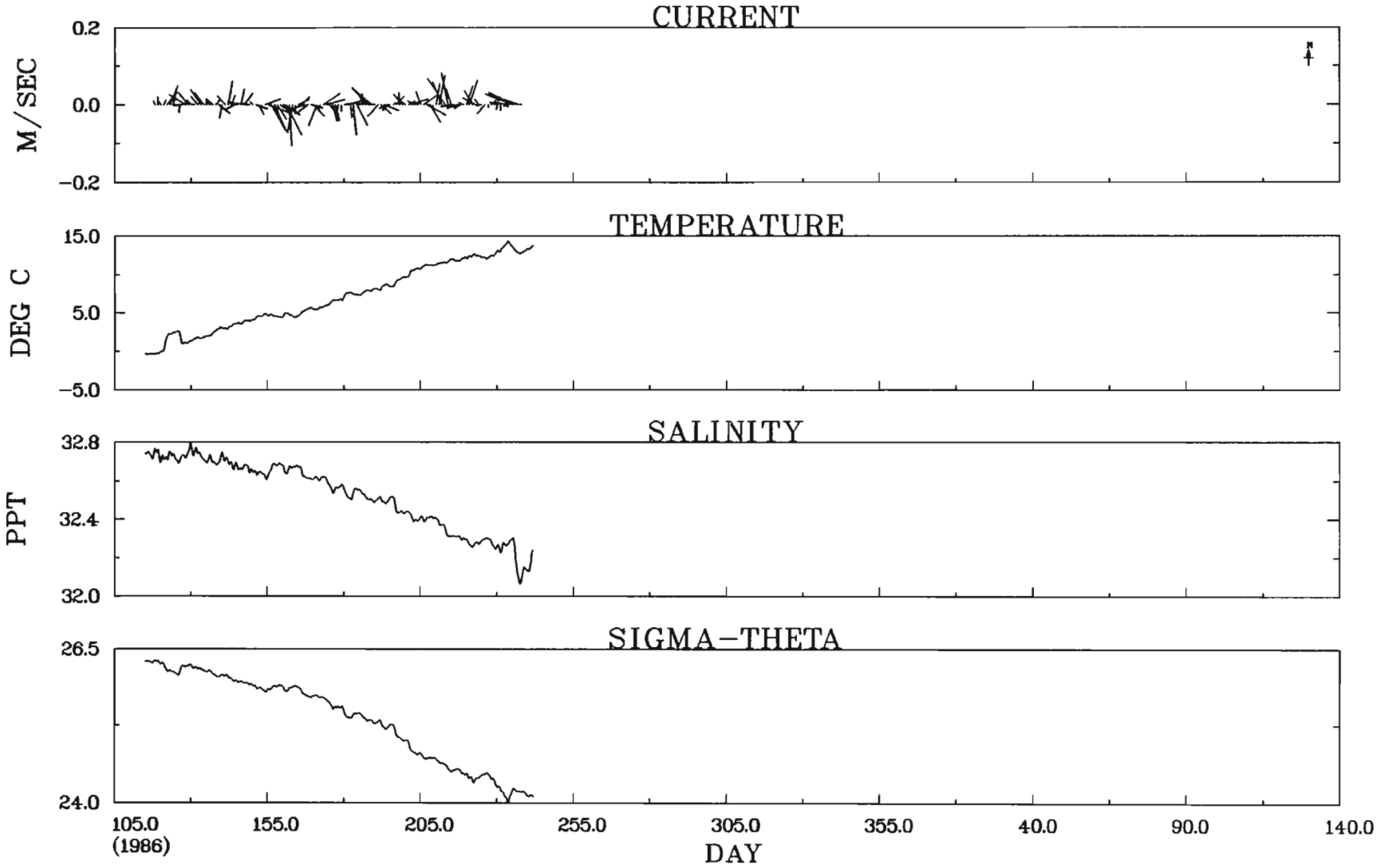

CM(782; 20M) - RESIDUALS
POSITION 46.681 N 48.626 W

CM(782; 30M) - RESIDUAL STATISTICS

POSITION 46.681 N 48.626 W
BOTTOM DEPTH 90.0 M
DURATION 169.5 DAYS

		MINIMUM	MAXIMUM	MEAN	STD. DEV.
TEMPERATURE	DEG C	-.54	13.28	6.59	3.49
SALINITY	PPT	31.71	32.77	32.42	.27
SIGMA-THETA	KG/M**3	23.98	26.32	25.38	.60
N-S COMPONENT	CM/S	-31.86	12.72	.43	4.87
E-W COMPONENT	CM/S	-30.48	22.79	-.70	4.48
MAJOR AXIS	CM/S	-38.04	11.75	-.03	5.16
MINOR AXIS	CM/S	-25.63	22.18	-.82	4.14

MAJOR AXIS ORIENTATION 33.80 DEGREES TRUE

ROTARY SPECTRUM OF TOTAL SIGNAL

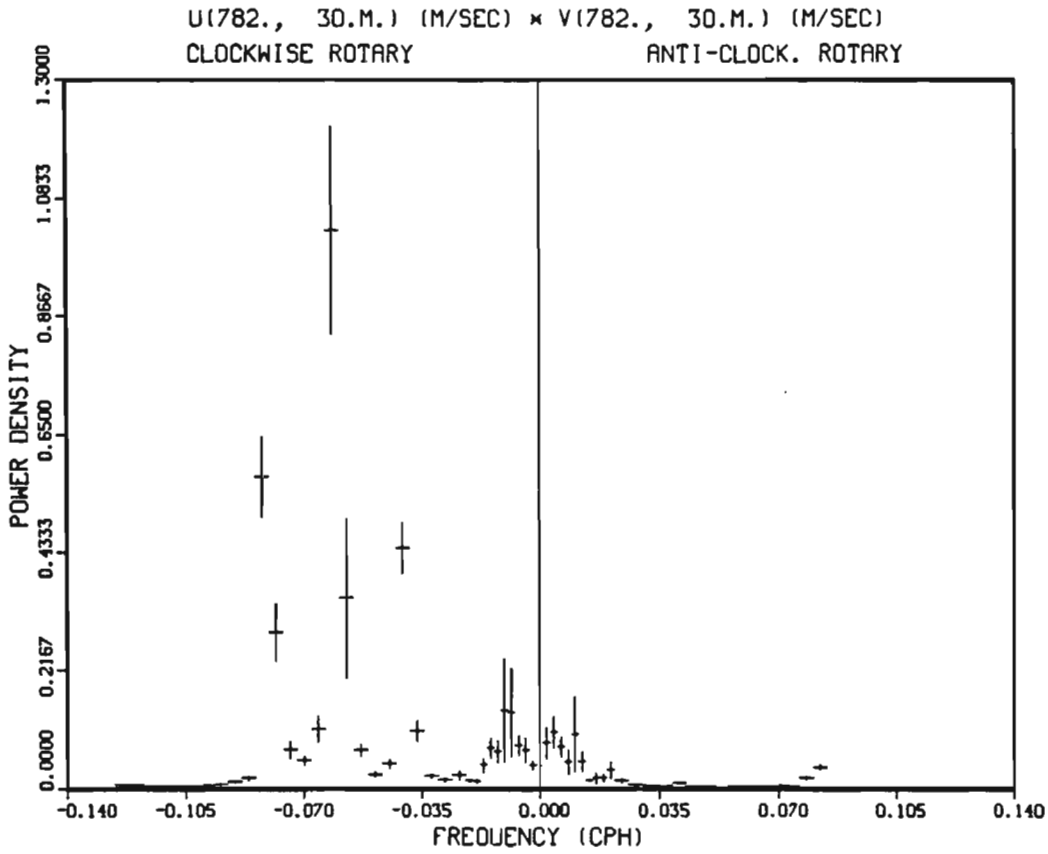

HISTOGRAM OF CURRENT SPEED AT (782; 30M) TIDAL RESIDUALS (M/SEC)
GRAND BANK
CRUISE 86005. STATION 782. LAT 46.6807 LONG 48.6260
INSTRUMENT 7123 BOTTOM DEPTH 90.0 METRES
SAMPLED EACH 1800. SECS START TIME 21:29:55 Z 21/ 4/1986

TOTAL NO. OF SAMPLES 8346
NO. OUT OF RANGE 0

BAND	NUMBER	PER CENT	
(0.00, .02)	339	4.1	**********
(.02, .04)	902	10.8	**********
(.04, .06)	1157	13.9	**********
(.06, .08)	1226	14.7	**********
(.08, .10)	1031	12.4	**********
(.10, .12)	934	11.2	**********
(.12, .14)	743	8.9	**********
(.14, .16)	592	7.1	**********
(.16, .18)	405	4.9	**********
(.18, .20)	282	3.4	**********
(.20, .22)	183	2.2	*******
(.22, .24)	152	1.8	******
(.24, .26)	83	1.0	***
(.26, .28)	71	.9	***
(.28, .30)	65	.8	**
(.30, .32)	44	.5	**
(.32, .34)	36	.4	*
(.34, .36)	16	.2	*
(.36, .38)	10	.1	
(.38, .40)	7	.1	
(.40, .42)	11	.1	
(.42, .44)	7	.1	
(.44, .46)	14	.2	*
(.46, .48)	10	.1	
(.48, .50)	3	.0	
(.50, .52)	5	.1	
(.52, .54)	2	.0	
(.54, .56)	8	.1	
(.56, .58)	5	.1	
(.58, .60)	3	.0	

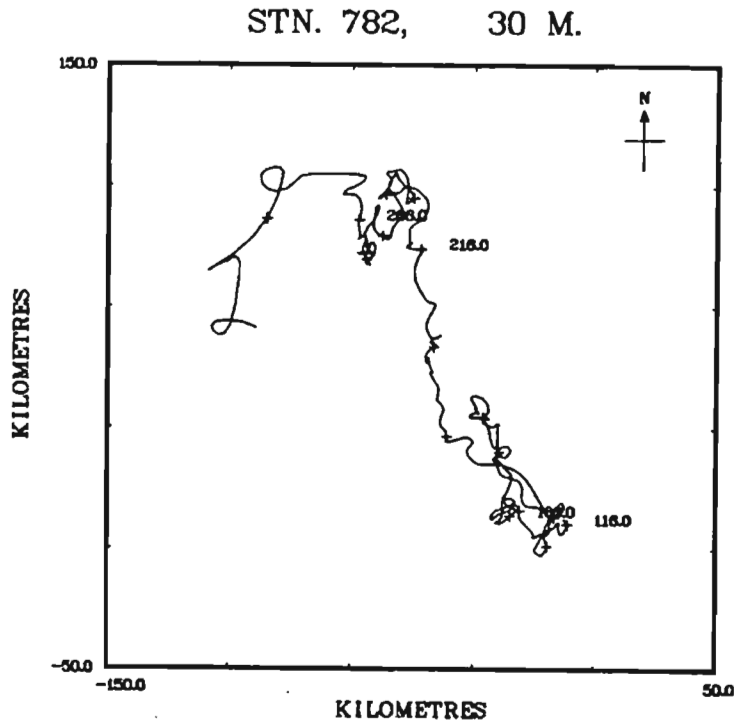

CM(782; 30M) – RESIDUALS
POSITION 46.681 N 48.626 W

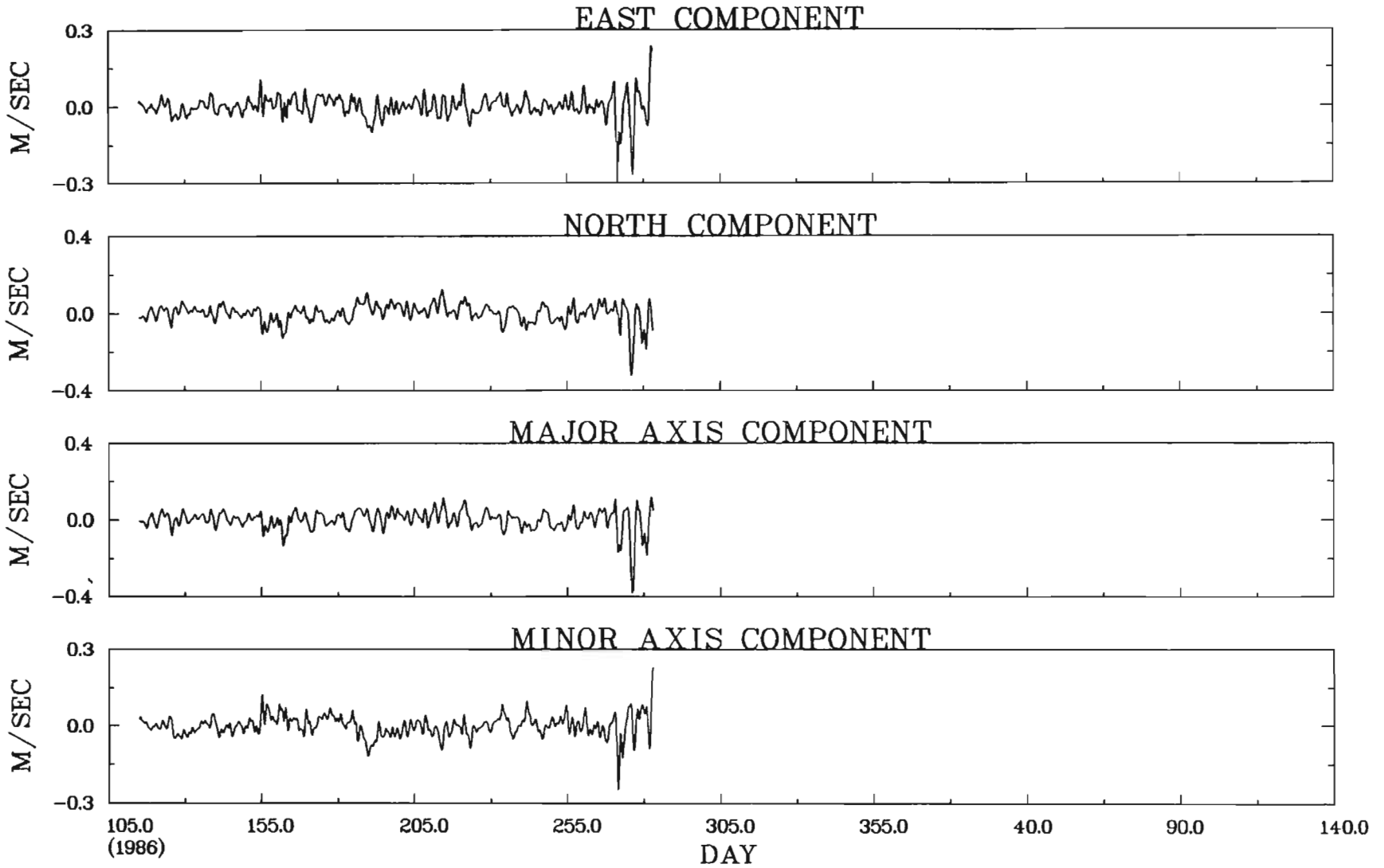

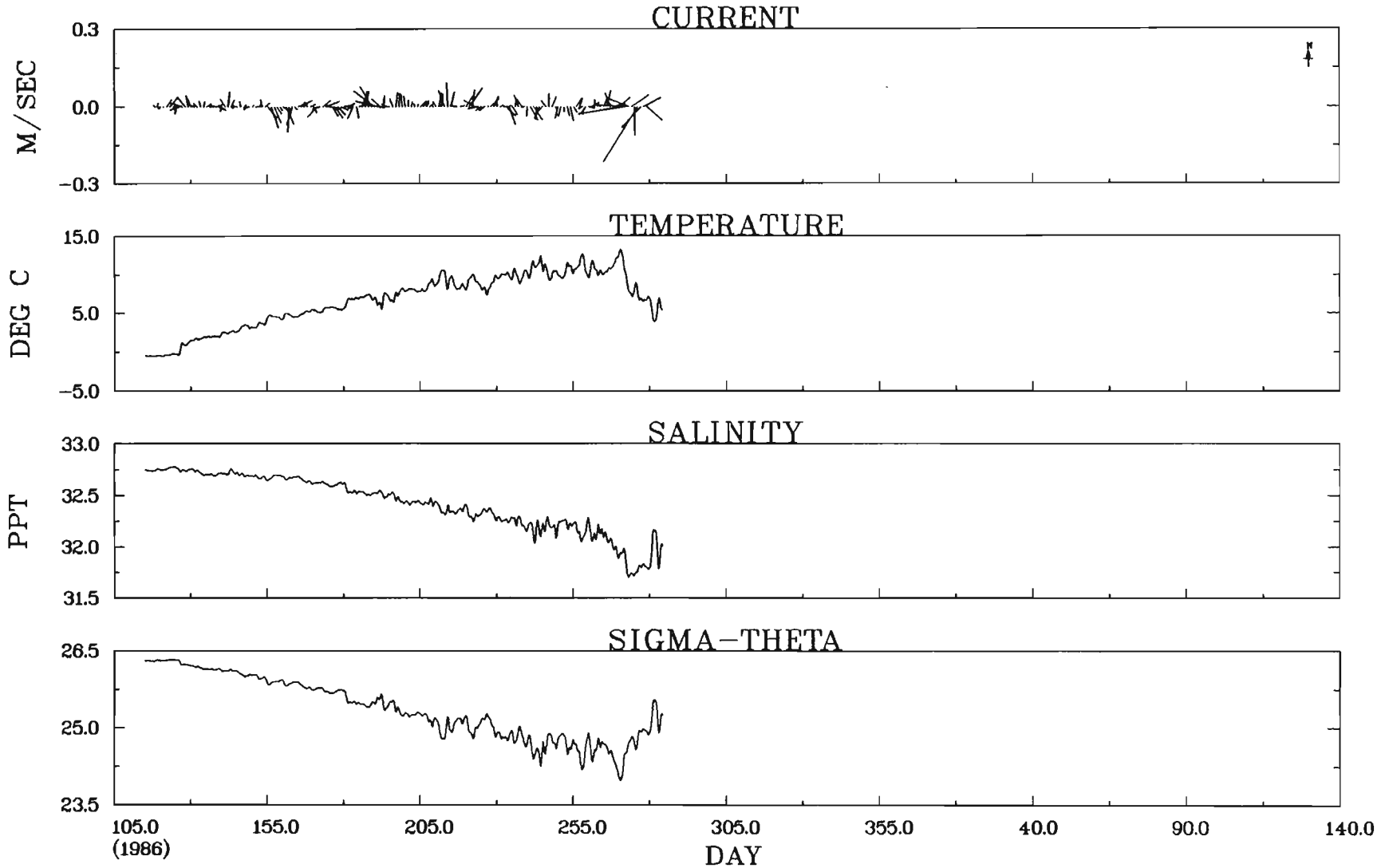

CM(782; 30M) - RESIDUALS
POSITION 46.681 N 48.626 W

CM(LF70; 346M) - RESIDUAL STATISTICS

POSITION 47.354 N 47.162 W
BOTTOM DEPTH 722.0 M
DURATION 87.0 DAYS

		MINIMUM	MAXIMUM	MEAN	STD. DEV.
TEMPERATURE	DEG C	2.71	3.55	3.10	.14
SALINITY	PPT	34.59	34.81	34.72	.05
SIGMA-THETA	KG/M**3	27.58	27.70	27.65	.03
N-S COMPONENT	CM/S	-26.54	21.02	-7.60	9.22
E-W COMPONENT	CM/S	-7.79	10.28	.04	2.32
MAJOR AXIS	CM/S	-26.56	20.73	-7.56	9.26
MINOR AXIS	CM/S	-6.75	10.79	.75	2.16

MAJOR AXIS ORIENTATION 5.39 DEGREES TRUE

ROTARY SPECTRUM OF TOTAL SIGNAL

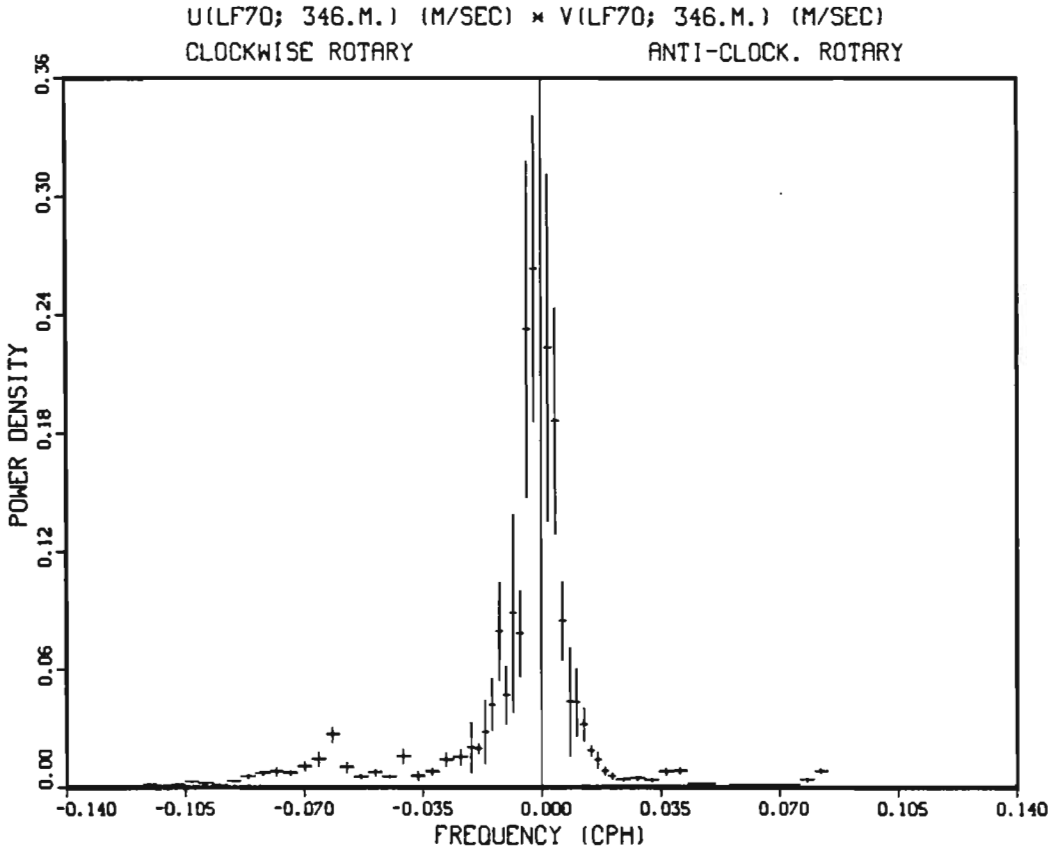

```
HISTOGRAM OF CURRENT SPEED AT (LF70; 346M)          TIDAL RESIDUALS (M/SEC)
 FLEMISH PASS
 CRUISE    86907.   STATION        1.    LAT   47.3542    LONG   47.1618
 INSTRUMENT              BOTTOM DEPTH  722.0 METRES
 SAMPLED EACH     1200. SECS      START TIME   8:39:60 Z   22/ 4/1986

TOTAL NO. OF SAMPLES   6261
NO. OUT OF RANGE          0

        BAND          NUMBER  PER
                              CENT

    ( 0.00,   .02)     121    1.9 *******
    (  .02,   .04)     547    8.7 ******************************
    (  .04,   .06)     892   14.2 ************************************************
    (  .06,   .08)     689   11.0 ***************************************
    (  .08,   .10)     626   10.0 ************************************
    (  .10,   .12)     524    8.4 ****************************
    (  .12,   .14)     620    9.9 ************************************
    (  .14,   .16)     587    9.4 ***********************************
    (  .16,   .18)     598    9.6 ************************************
    (  .18,   .20)     469    7.5 **************************
    (  .20,   .22)     276    4.4 ***************
    (  .22,   .24)     152    2.4 ********
    (  .24,   .26)     107    1.7 ******
    (  .26,   .28)      38     .6 **
    (  .28,   .30)      15     .2 *
```

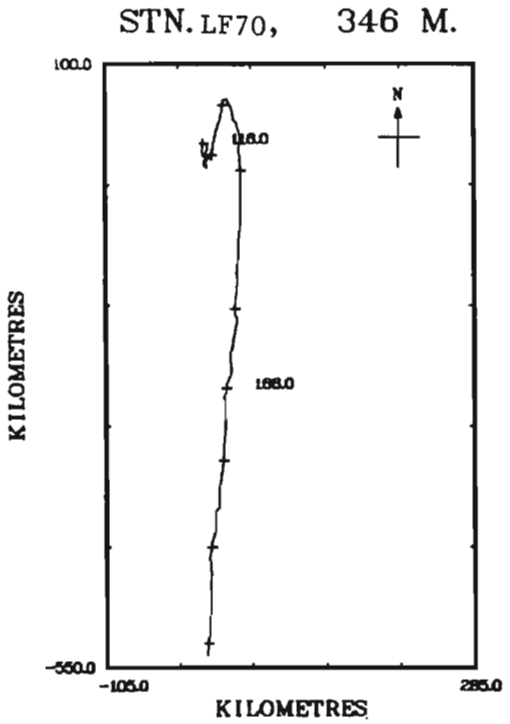

CM(LF70; 346M) – RESIDUALS
POSITION 47.354 N 47.162 W

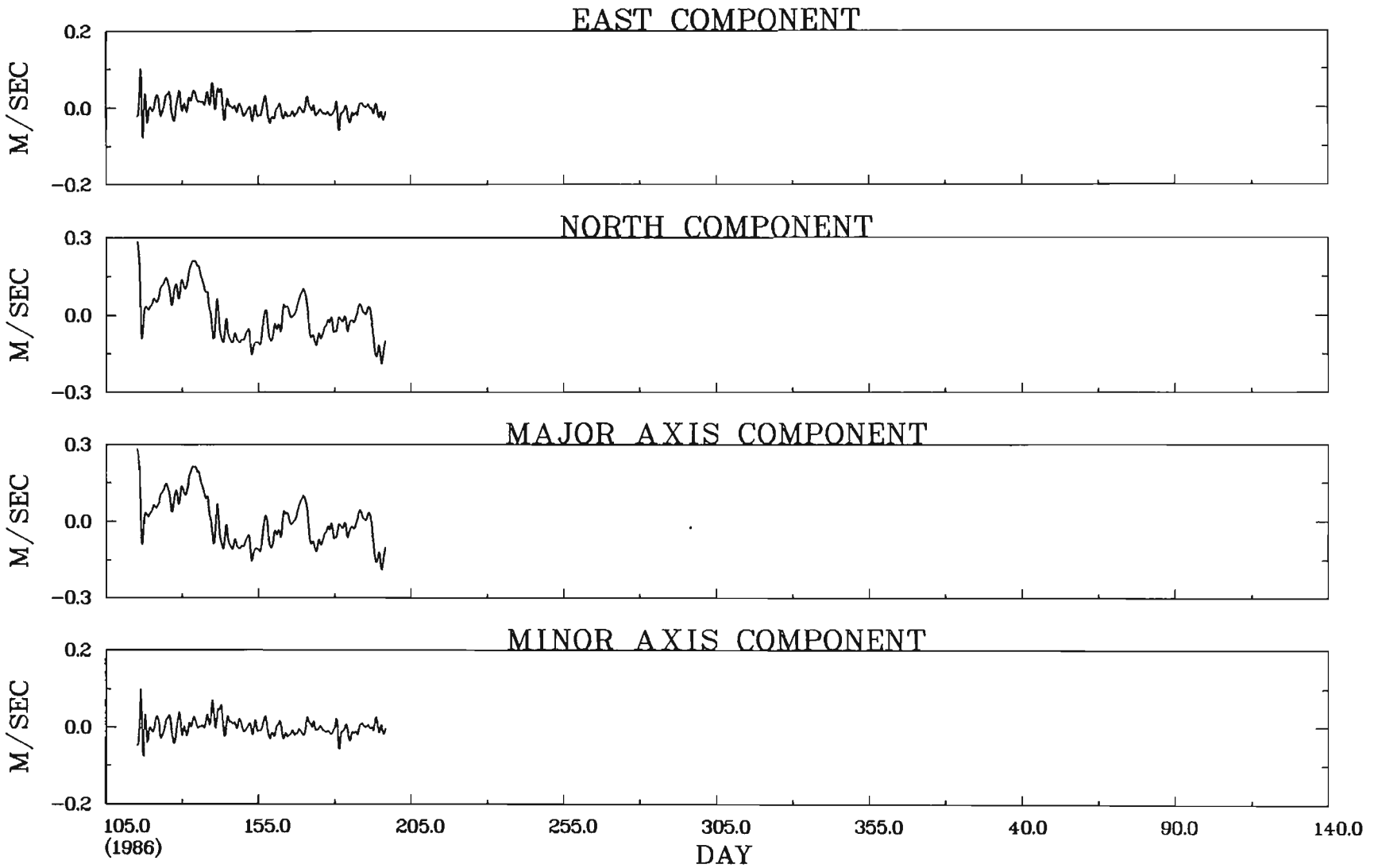

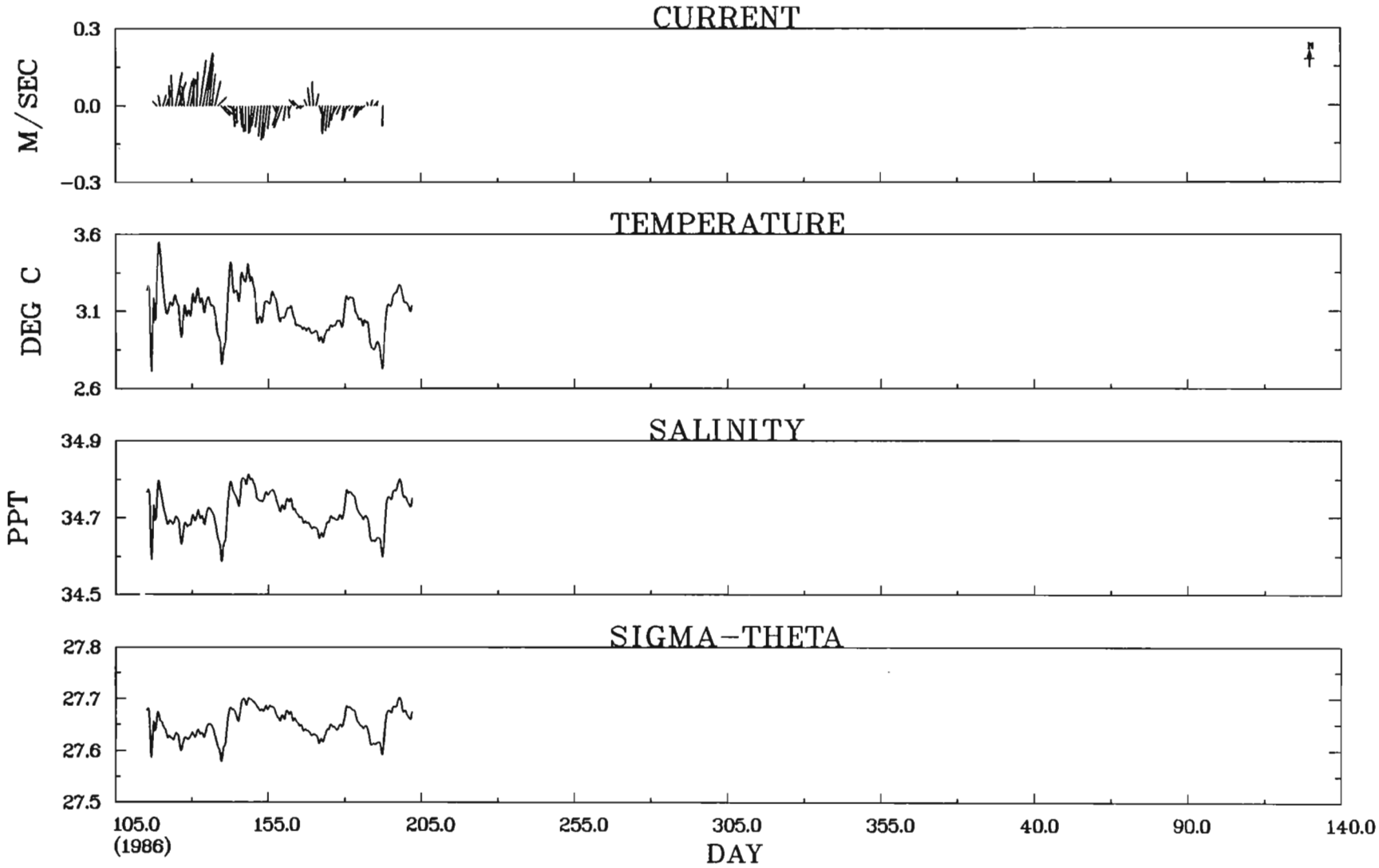

CM(LF70; 346M) - RESIDUALS
POSITION 47.354 N 47.162 W

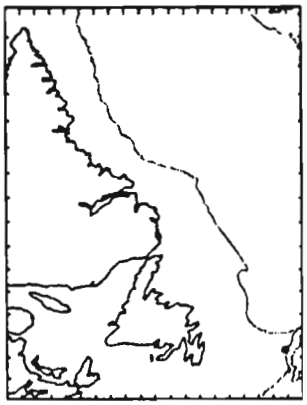

CM(LF70; 589M) - RESIDUAL STATISTICS

POSITION 47.354 N 47.162 W
BOTTOM DEPTH 722.0 M
DURATION 87.0 DAYS

		MINIMUM	MAXIMUM	MEAN	STD. DEV.
TEMPERATURE	DEG C	3.29	3.77	3.43	.08
SALINITY	PPT	34.81	34.93	34.88	.03
SIGMA-THETA	KG/M**3	27.71	27.80	27.75	.02
N-S COMPONENT	CM/S	-26.61	16.27	-8.07	7.44
E-W COMPONENT	CM/S	-12.58	11.47	-1.39	2.66
MAJOR AXIS	CM/S	-27.28	15.93	-8.17	7.63
MINOR AXIS	CM/S	-7.68	13.18	.53	2.04

MAJOR AXIS ORIENTATION 13.48 DEGREES TRUE

ROTARY SPECTRUM OF TOTAL SIGNAL

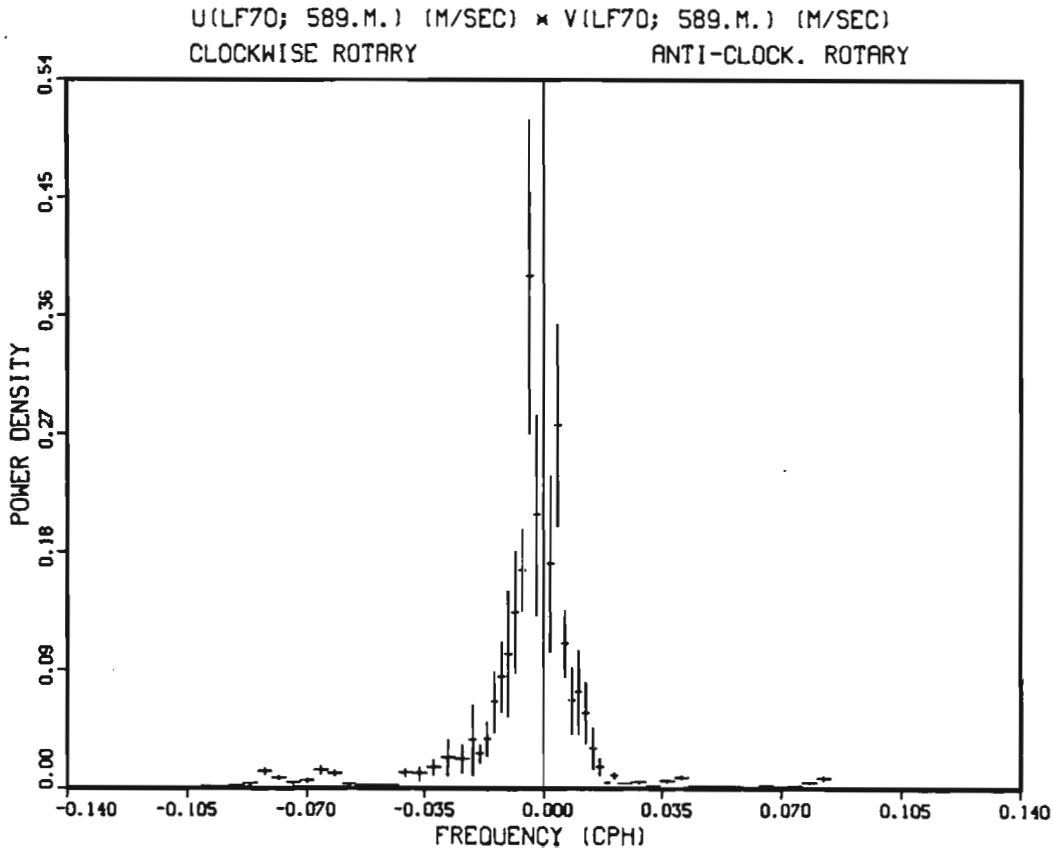

```
HISTOGRAM OF CURRENT SPEED AT (LF70; 589M)          TIDAL RESIDUALS (M/SEC)
 FLEMISH PASS
 CRUISE    86907.   STATION        1.    LAT   47.3542    LONG   47.1618
 INSTRUMENT              BOTTOM DEPTH  722.0 METRES
 SAMPLED EACH     1200. SECS      START TIME   8:39:60 Z   22/ 4/1986

TOTAL NO. OF SAMPLES   6261
NO. OUT OF RANGE          0
```

BAND	NUMBER	PER CENT	
(0.00, .02)	203	3.2	*********
(.02, .04)	631	10.1	**********
(.04, .06)	1001	16.0	**********
(.06, .08)	1020	16.3	**********
(.08, .10)	701	11.2	**********
(.10, .12)	656	10.5	**********
(.12, .14)	449	7.2	**********
(.14, .16)	442	7.1	**********
(.16, .18)	298	4.8	**********
(.18, .20)	191	3.1	*********
(.20, .22)	174	2.8	********
(.22, .24)	227	3.6	**********
(.24, .26)	184	2.9	********
(.26, .28)	47	.8	**
(.28, .30)	13	.2	*
(.30, .32)	13	.2	*
(.32, .34)	11	.2	

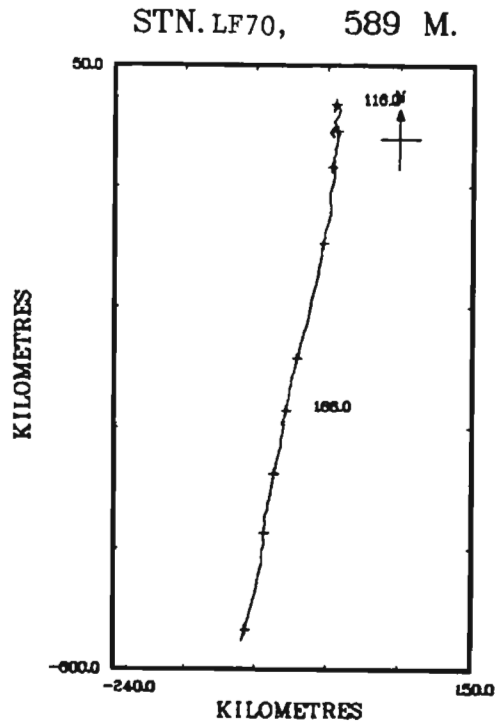

CM(LF70; 589M) – RESIDUALS
POSITION 47.354 N 47.162 W

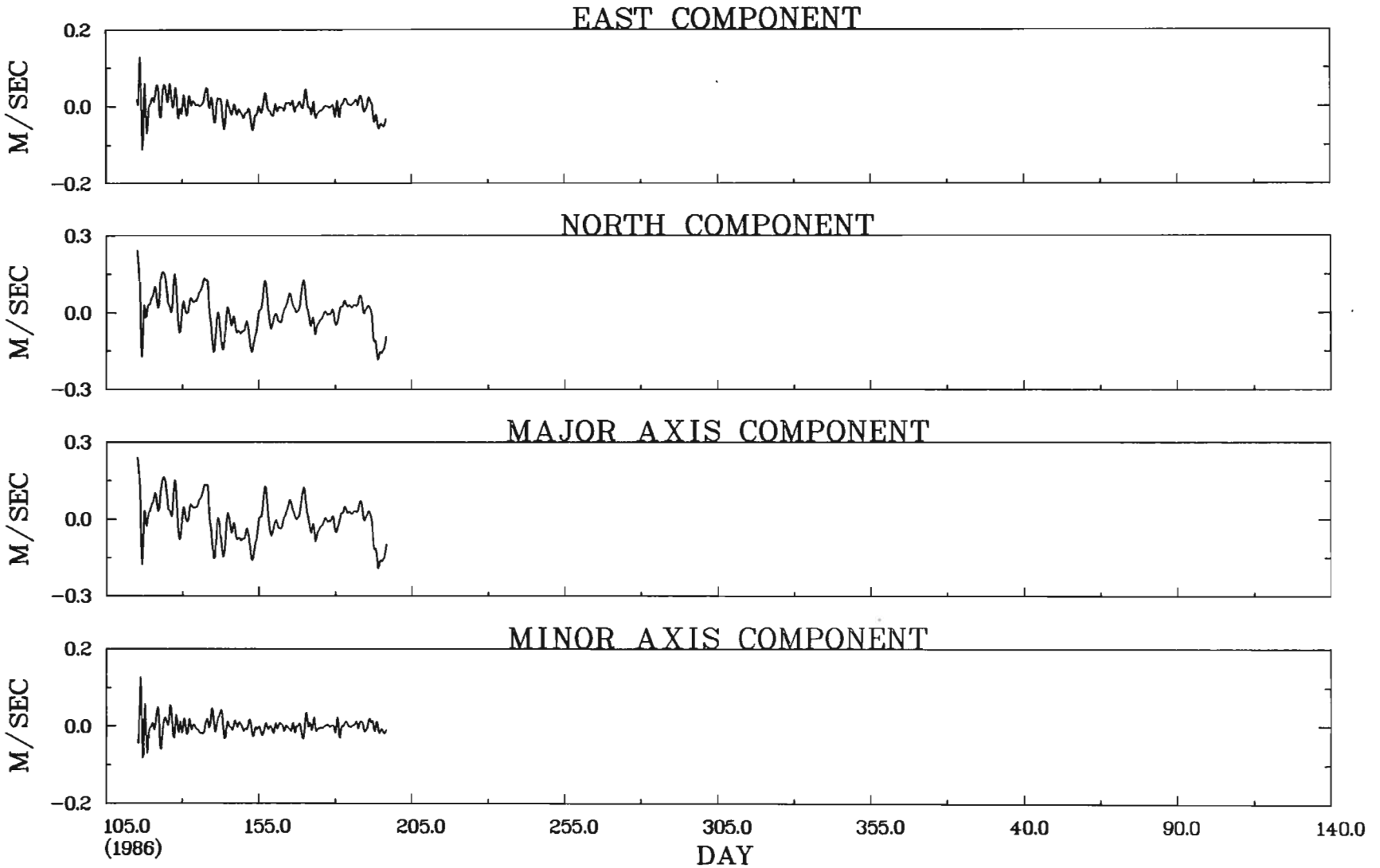

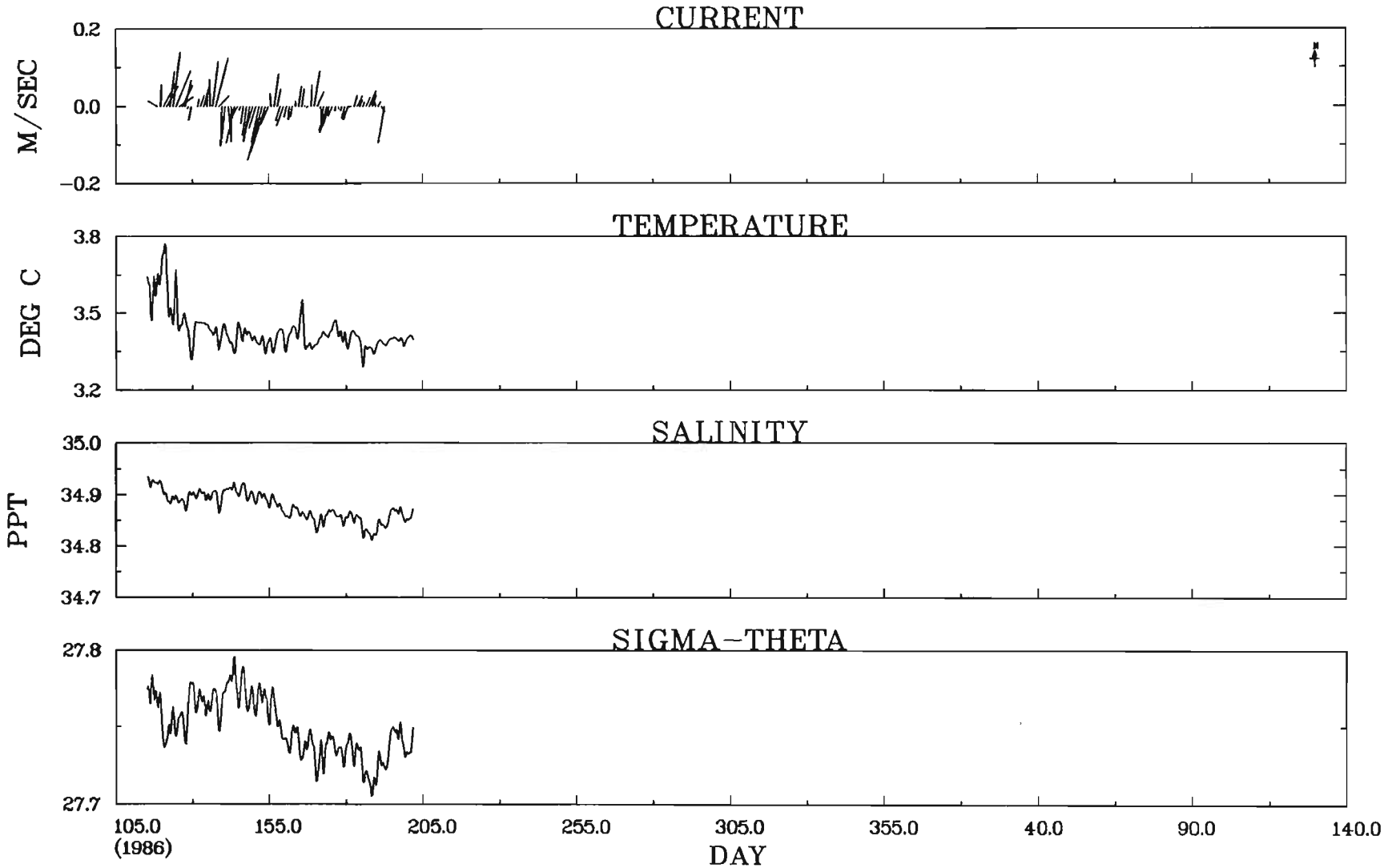

CM(LF70; 589M) - RESIDUALS
POSITION 47.354 N 47.162 W

CM(KL11; 611M) - RESIDUAL STATISTICS

POSITION 47.010 N 47.047 W
BOTTOM DEPTH 1100.0 M
DURATION 104.0 DAYS

		MINIMUM	MAXIMUM	MEAN	STD. DEV.
TEMPERATURE	DEG C	3.25	3.83	3.54	.14
SALINITY	PPT	35.12	35.20	35.16	.02
SIGMA-THETA	KG/M**3	27.93	28.00	27.97	.01
N-S COMPONENT	CM/S	-13.88	6.83	-4.83	3.95
E-W COMPONENT	CM/S	-8.94	6.59	-1.87	2.27
MAJOR AXIS	CM/S	-13.46	6.04	-5.18	4.19
MINOR AXIS	CM/S	-7.80	6.45	.06	1.78

MAJOR AXIS ORIENTATION 21.86 DEGREES TRUE

ROTARY SPECTRUM OF TOTAL SIGNAL

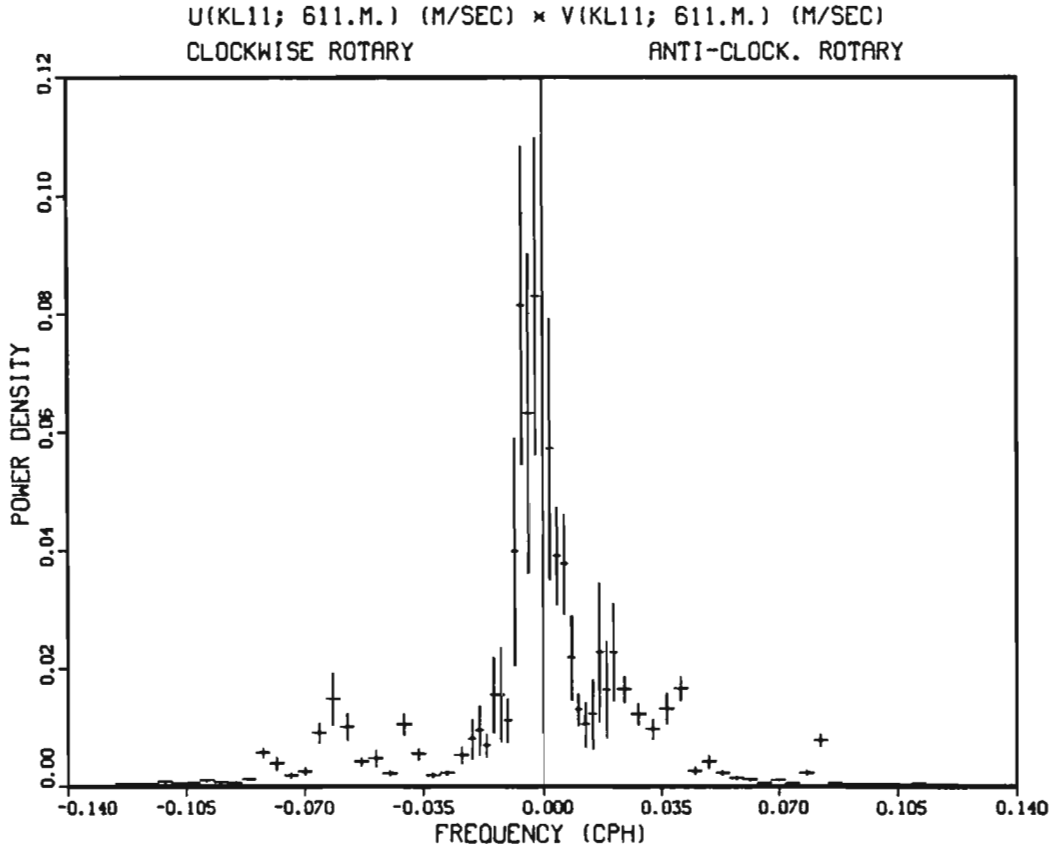

```
HISTOGRAM OF CURRENT SPEED AT (KL11; 611M)          TIDAL RESIDUALS (M/SEC)
 FLEMISH PASS
 CRUISE    86911.   STATION        1.    LAT   47.0102    LONG   47.0469
 INSTRUMENT              BOTTOM DEPTH 1100.0 METRES
 SAMPLED EACH     1200. SECS      START TIME   0:30: 0 Z   15/ 4/1986

TOTAL NO. OF SAMPLES   7878
NO. OUT OF RANGE          0

        BAND          NUMBER  PER
                              CENT

    ( 0.00,    .02)     521    6.6 *************
    (  .02,    .04)    1482   18.8 ************************************
    (  .04,    .06)    1935   24.6 ************************************************
    (  .06,    .08)    1430   18.2 ************************************
    (  .08,    .10)    1134   14.4 ****************************
    (  .10,    .12)     974   12.4 ************************
    (  .12,    .14)     336    4.3 ********
    (  .14,    .16)      55     .7 *
    (  .16,    .18)      11     .1
```

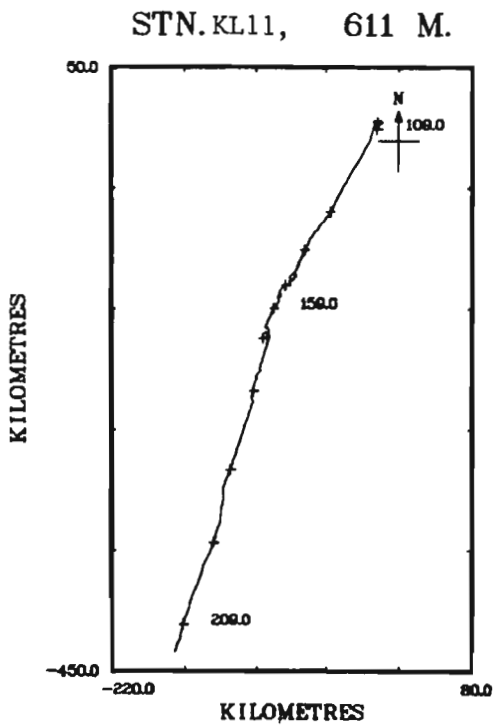

CM(KL11; 611M) – RESIDUALS
POSITION 47.010 N 47.047 W

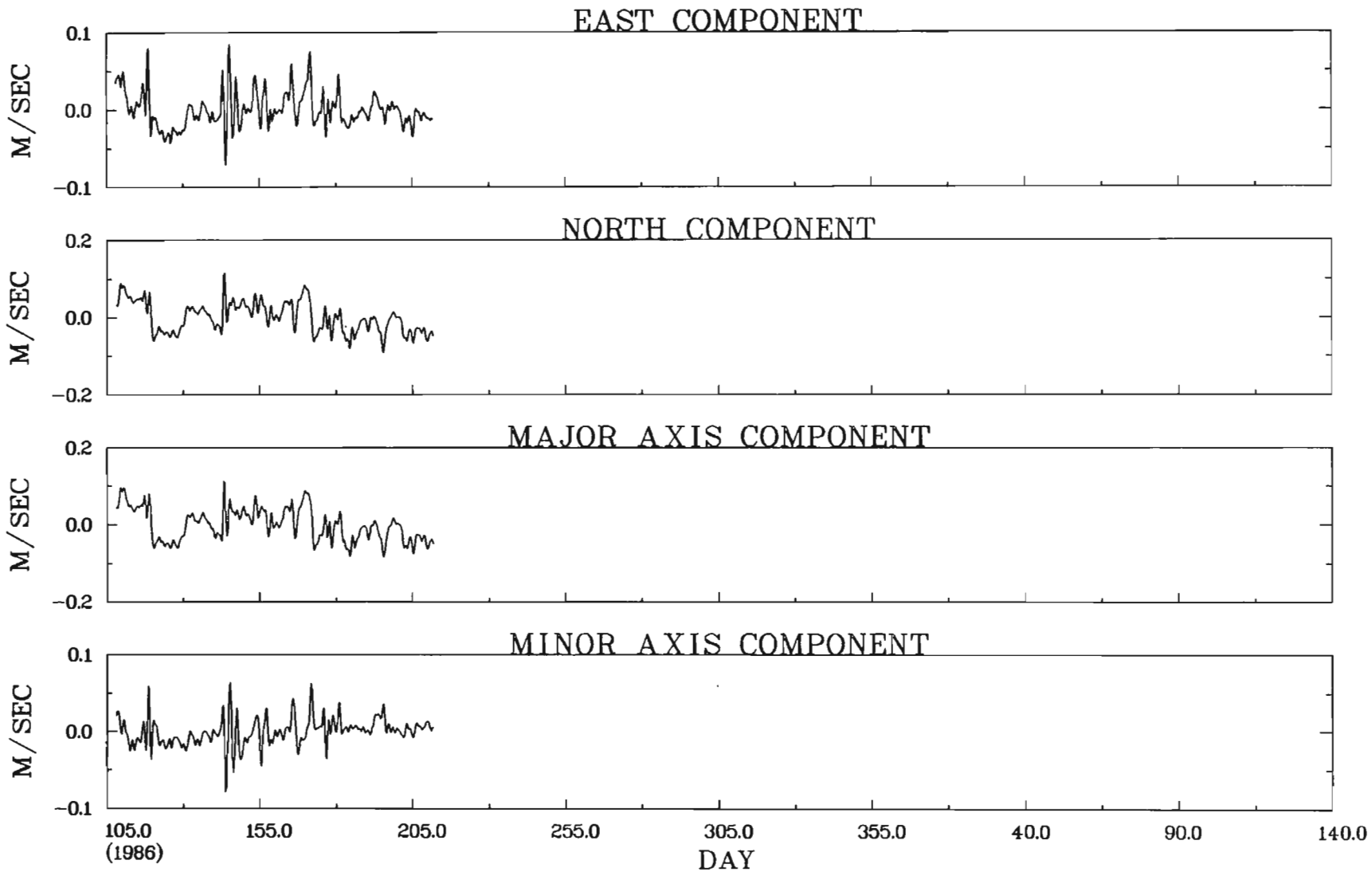

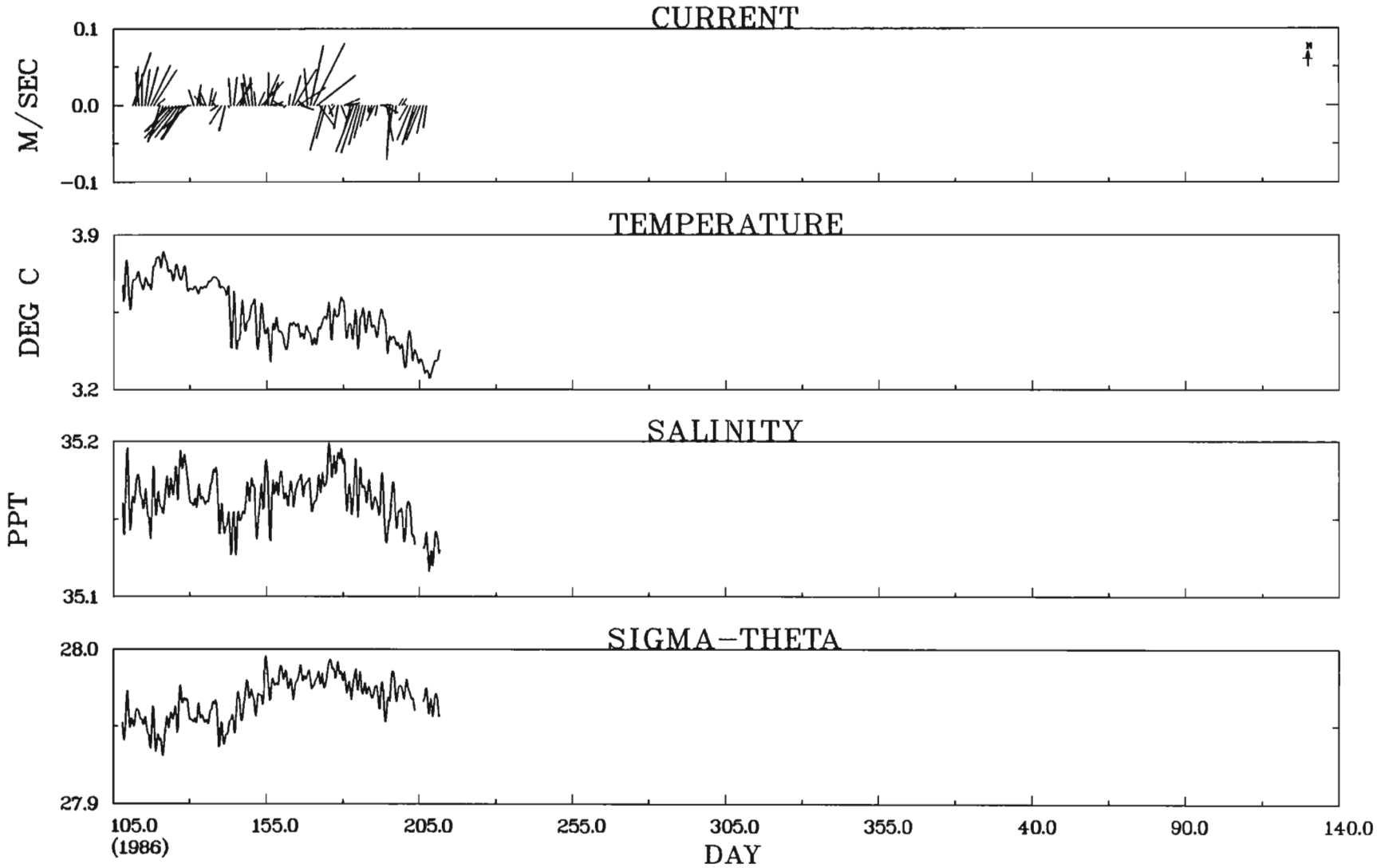

CM(KL11; 611M) − RESIDUALS
POSITION 47.010 N 47.047 W

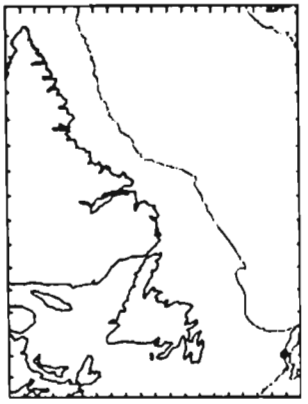

CM(KL11; 950M) - RESIDUAL STATISTICS

POSITION 47.010 N 47.047 W
BOTTOM DEPTH 1100.0 M
DURATION 104.0 DAYS

		MINIMUM	MAXIMUM	MEAN	STD. DEV.
TEMPERATURE	DEG C	3.25	3.50	3.30	.04
SALINITY	PPT	35.03	35.11	35.07	.02
SIGMA-THETA	KG/M**3	27.89	27.95	27.92	.01
N-S COMPONENT	CM/S	-26.90	7.07	-10.94	5.10
E-W COMPONENT	CM/S	-10.99	5.10	-3.11	1.77
MAJOR AXIS	CM/S	-26.73	6.70	-11.33	5.18
MINOR AXIS	CM/S	-8.94	5.93	-1.02	1.51

MAJOR AXIS ORIENTATION 10.70 DEGREES TRUE

ROTARY SPECTRUM OF TOTAL SIGNAL

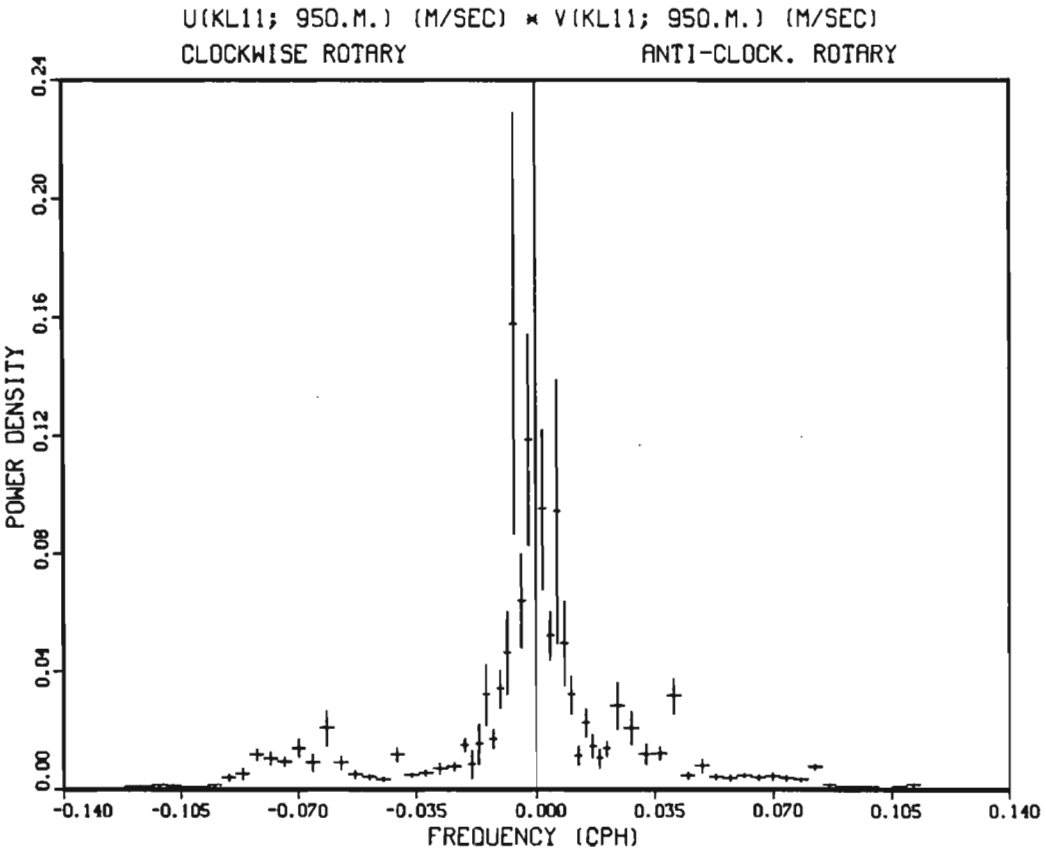

```
HISTOGRAM OF CURRENT SPEED AT (KL11; 950M)          TIDAL RESIDUALS (M/SEC)
 FLEMISH PASS
 CRUISE    86911.   STATION        1.    LAT   47.0102    LONG   47.0469
 INSTRUMENT              BOTTOM DEPTH 1100.0 METRES
 SAMPLED EACH     1200. SECS      START TIME   0:30: 0 Z   15/ 4/1986

TOTAL NO. OF SAMPLES   7878
NO. OUT OF RANGE          6
```

BAND	NUMBER	PER CENT	
(0.00, .02)	218	2.8	********
(.02, .04)	231	2.9	********
(.04, .06)	433	5.5	**********
(.06, .08)	855	10.9	**********
(.08, .10)	1381	17.5	**********
(.10, .12)	1328	16.9	**********
(.12, .14)	987	12.5	**********
(.14, .16)	828	10.5	**********
(.16, .18)	700	8.9	**********
(.18, .20)	432	5.5	**********
(.20, .22)	218	2.8	********
(.22, .24)	110	1.4	****
(.24, .26)	67	.9	**
(.26, .28)	43	.5	**
(.28, .30)	20	.3	*
(.30, .32)	5	.1	
(.32, .34)	5	.1	
(.34, .36)	6	.1	
(.36, .38)	0	0.0	
(.38, .40)	1	.0	
(.40, .42)	3	.0	
(.42, .44)	1	.0	

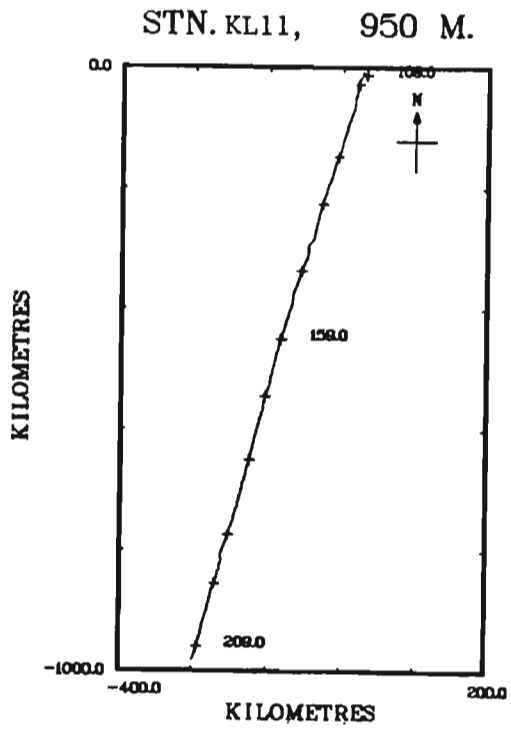

CM(KL11; 950M) – RESIDUALS
POSITION 47.010 N 47.047 W

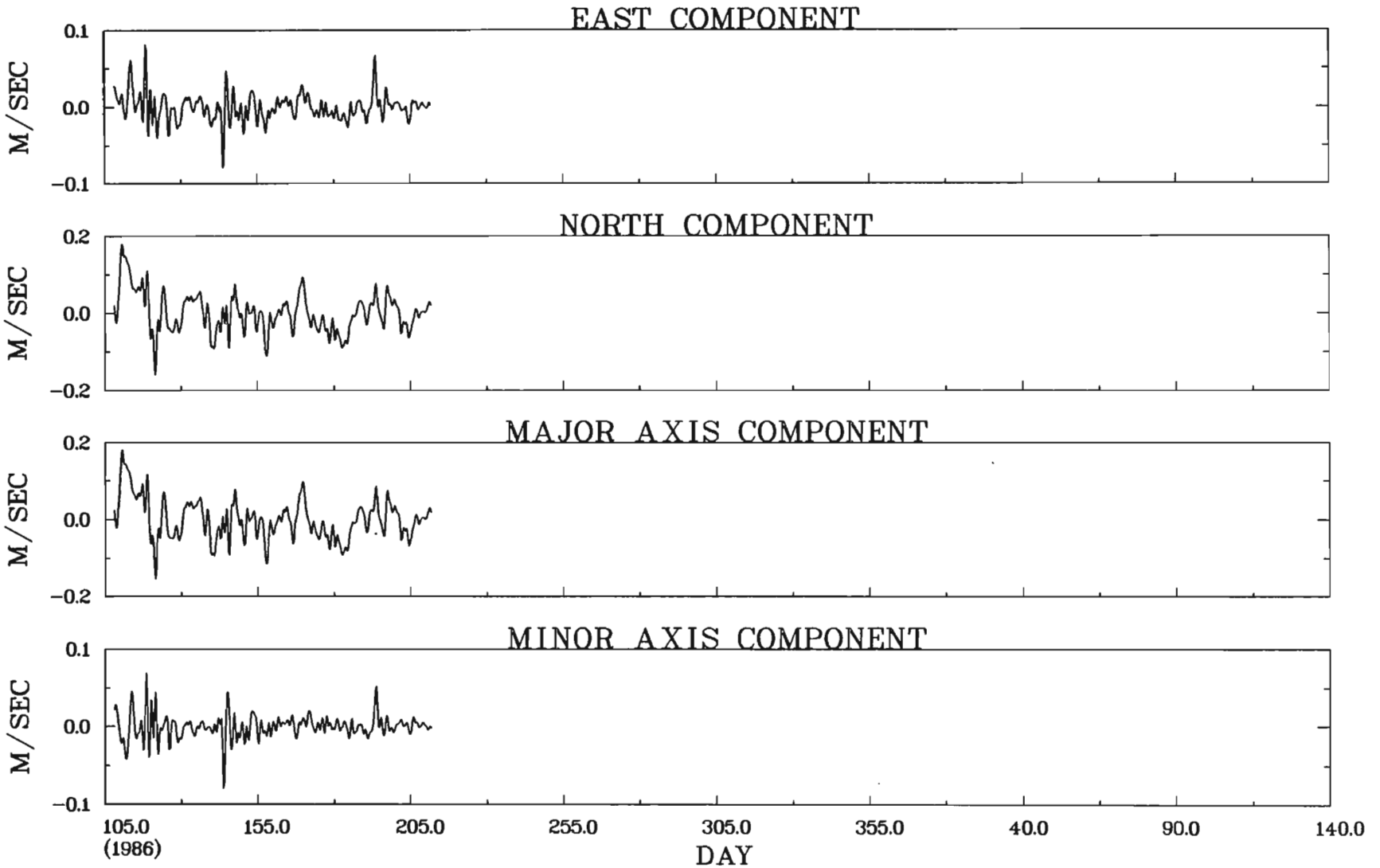

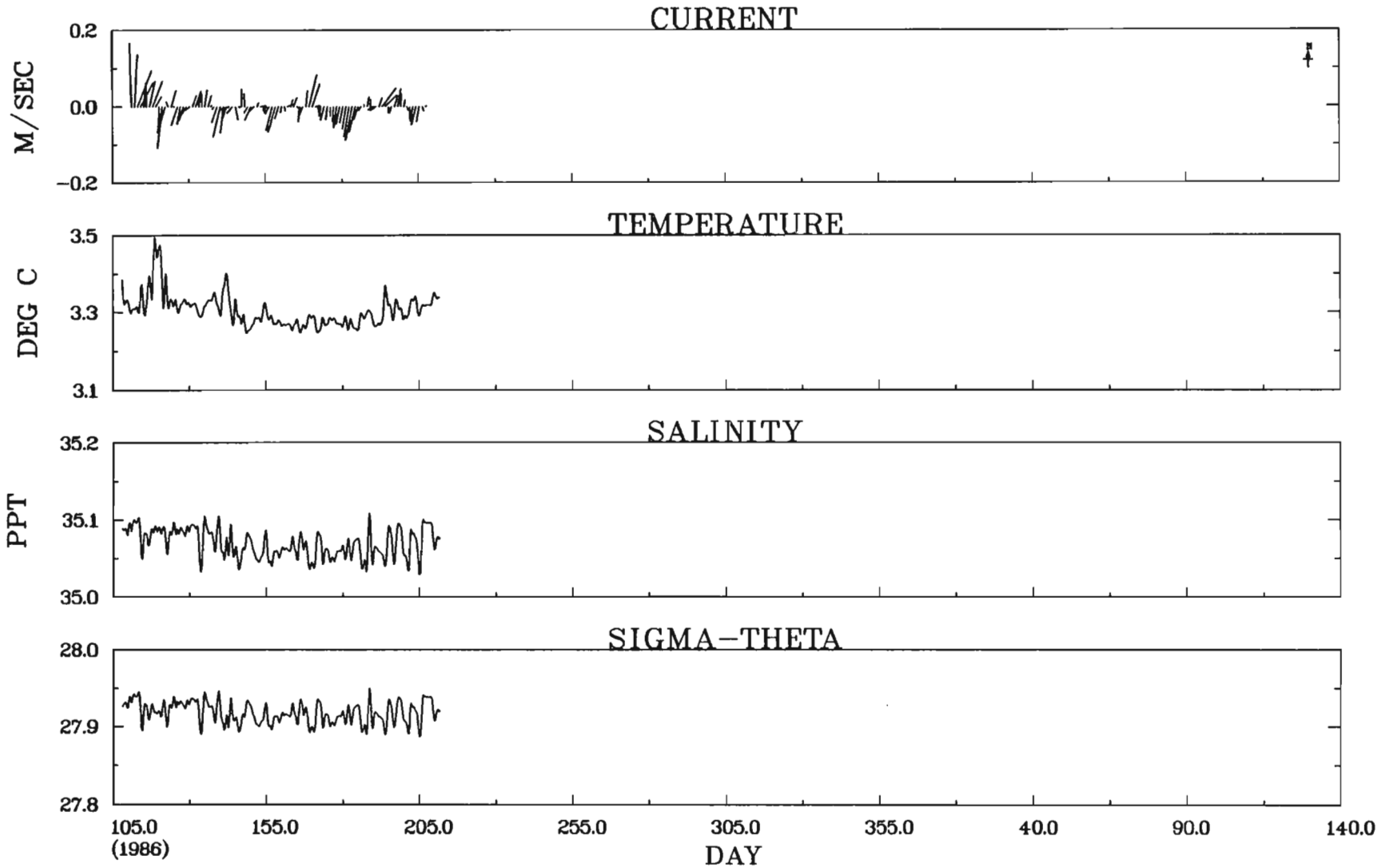

CM(KL11; 950M) – RESIDUALS
POSITION 47.010 N 47.047 W

CM(784; 400M) - RESIDUAL STATISTICS

POSITION 46.437 N 47.264 W
BOTTOM DEPTH 401.0 M
DURATION 168.5 DAYS

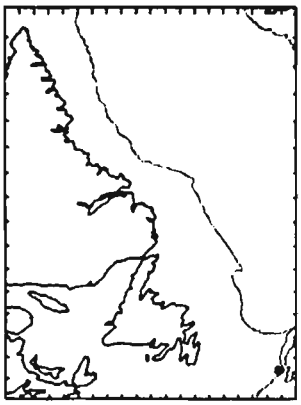

		MINIMUM	MAXIMUM	MEAN	STD. DEV.
TEMPERATURE	DEG C	2.77	3.65	3.06	.14
SALINITY	PPT	34.73	35.34	35.06	.15
SIGMA-THETA	KG/M**3	27.67	28.11	27.93	.11
N-S COMPONENT	CM/S	-23.58	5.35	-7.72	4.78
E-W COMPONENT	CM/S	-5.21	6.88	.35	1.55
MAJOR AXIS	CM/S	-23.55	5.32	-7.71	4.78
MINOR AXIS	CM/S	-5.24	7.14	.53	1.54

MAJOR AXIS ORIENTATION 1.33 DEGREES TRUE

ROTARY SPECTRUM OF TOTAL SIGNAL

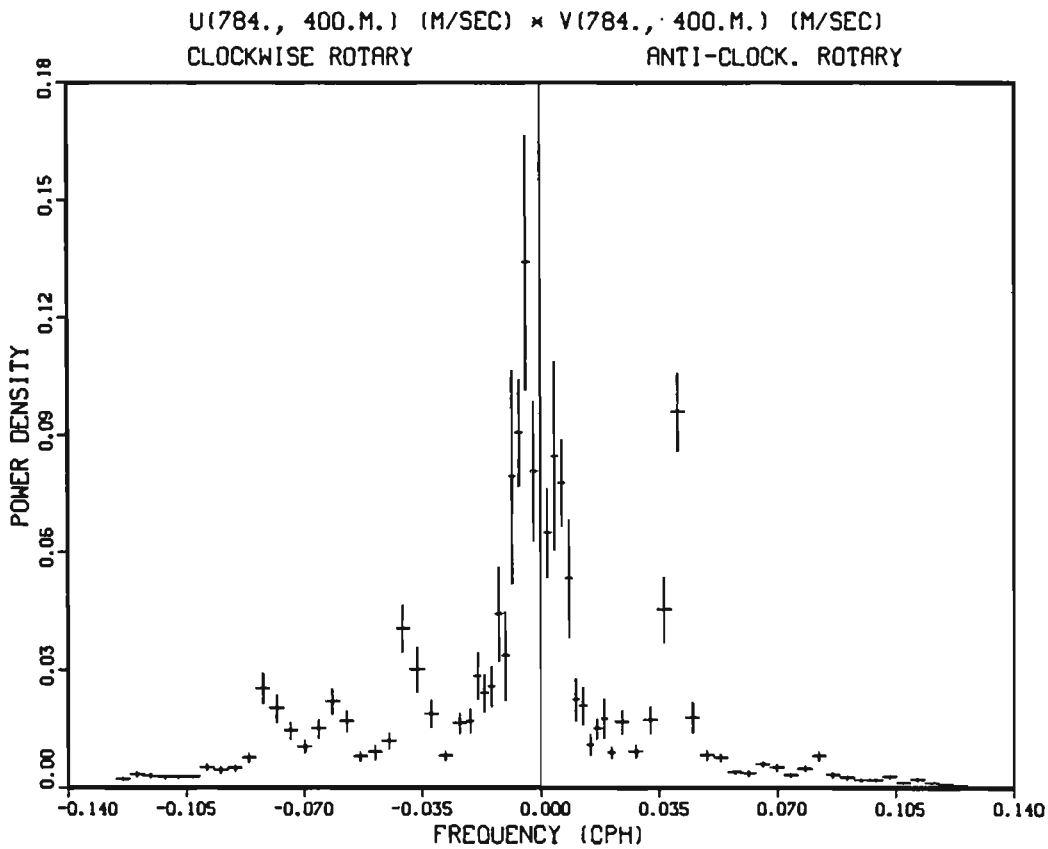

```
HISTOGRAM OF CURRENT SPEED AT (784; 400M)          TIDAL RESIDUALS (M/SEC)
 FLEMISH PASS
 CRUISE    86005.   STATION      784.    LAT   46.4368    LONG   47.2637
 INSTRUMENT 4200          BOTTOM DEPTH  401.0 METRES
 SAMPLED EACH    10800. SECS      START TIME   5:59:55 Z   24/ 4/1986

TOTAL NO. OF SAMPLES   1386
NO. OUT OF RANGE          0


        BAND          NUMBER  PER
                              CENT


    ( 0.00,    .02)     53    3.8 *********
    (  .02,    .04)    143   10.3 ************************
    (  .04,    .06)    201   14.5 ********************************
    (  .06,    .08)    218   15.7 ************************************
    (  .08,    .10)    253   18.3 ******************************************
    (  .10,    .12)    198   14.3 ********************************
    (  .12,    .14)    138   10.0 ************************
    (  .14,    .16)     84    6.1 **************
    (  .16,    .18)     33    2.4 *****
    (  .18,    .20)     21    1.5 ***
    (  .20,    .22)     13     .9 **
    (  .22,    .24)     15    1.1 **
    (  .24,    .26)     13     .9 **
    (  .26,    .28)      2     .1
    (  .28,    .30)      1     .1
```

STN. 784, 400 M.

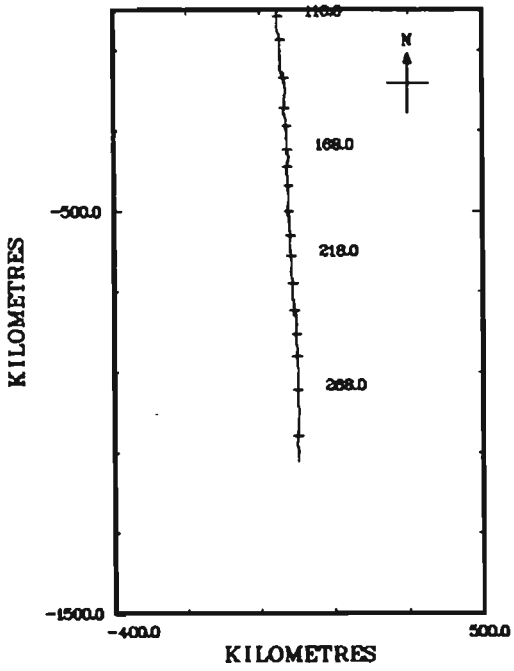

CM(784; 400M) – RESIDUALS
POSITION 46.437 N 47.264 W

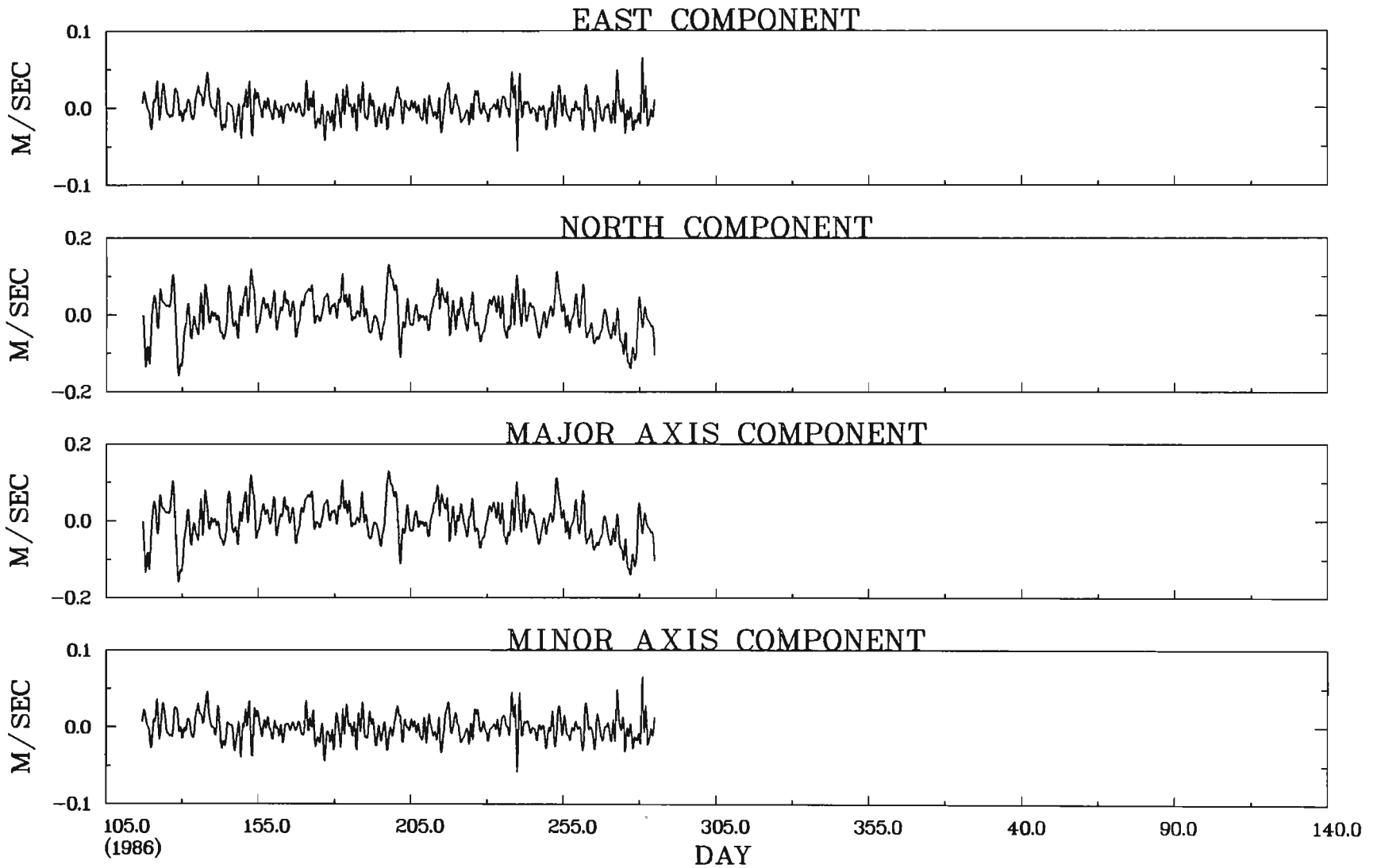

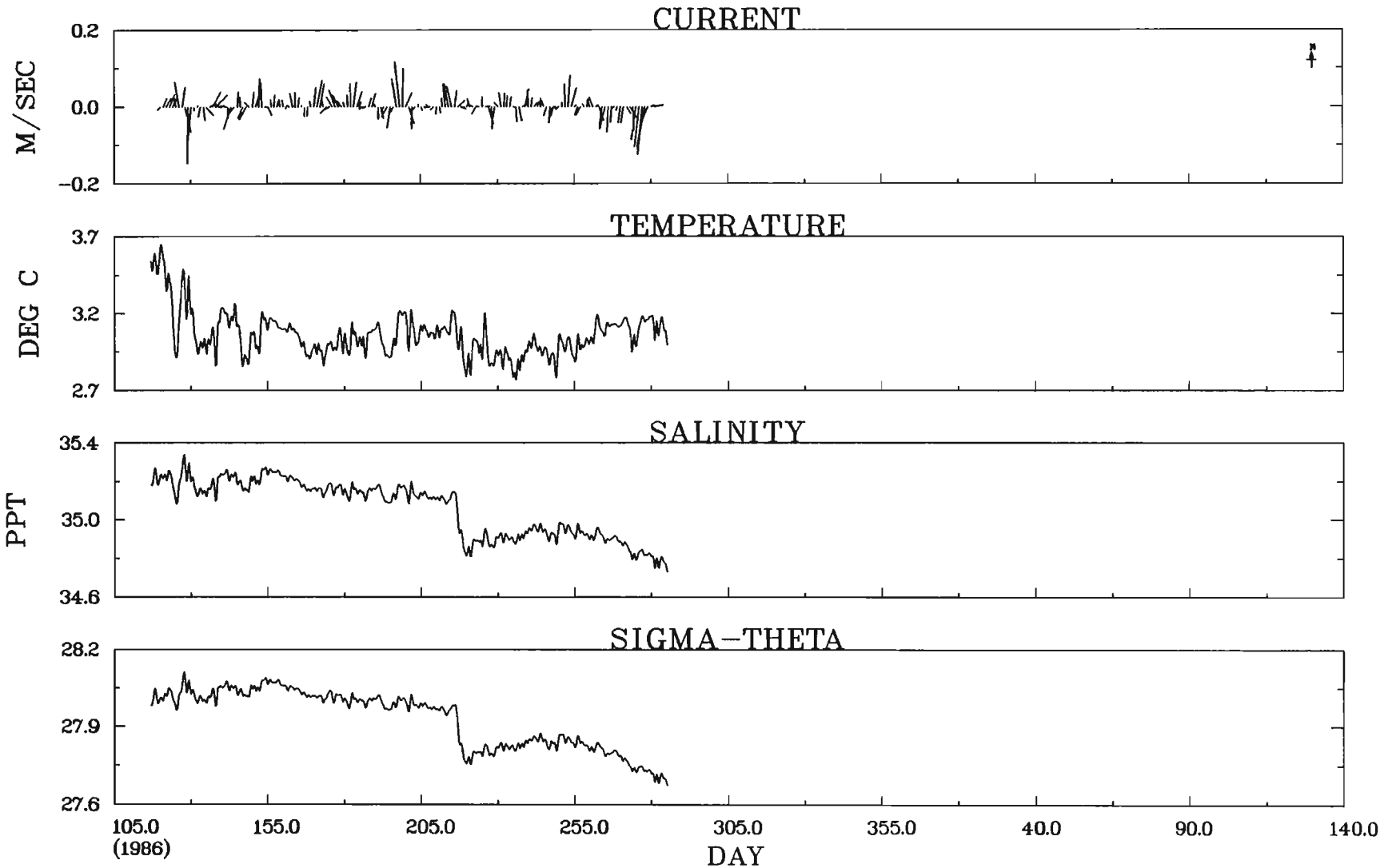

CM(784; 400M) – RESIDUALS
POSITION 46.437 N 47.264 W