



NATIONAL PARKS AND NATIONAL HISTORIC SITES OF CANADA

in New Brunswick



Fort Beauséjour National Historic Site of Canada

Proudly Bringing You Canada At Its Best

Land and culture are woven into the tapestry of Canada's history and the Canadian spirit. The richness of our great country is celebrated in a network of protected places that allow us to understand the land, people and events that shaped Canada.

Some things just can't be replaced and, therefore, your support is vital in protecting the ecological and commemorative integrity of these natural areas and symbols of our past, so they will persist, intact and vibrant, into the future.

Discover for yourself the many wonders, adventures and learning experiences that await you in Canada's national parks, national historic sites, historic canals and national marine conservation areas. Help us keep them healthy and whole — for their sake, for our sake.



Our Mission

Parks Canada's mission is to ensure that Canada's national parks, national historic sites and related heritage areas are protected and presented for this and future generations.

These nationally significant examples of Canada's natural and cultural heritage reflect Canadian values, identity, and pride.

WELCOME

Our geography, history and hospitality will create lasting memories for you and your family. Enjoy scenic waterfalls or white sand dunes that glisten in the sun at our National Parks. Relive the past at our national historic sites. Discover coastal vistas rich with history and explore an underground casemate or a restored powder magazine. Whether you're here for a day or a week, this Vacation Planner will help you make the most of your visit.



Tracey Lake, Fundy National Park
photo: Parks Canada / Brian Townsend

Contents

| | | | |
|--|---|--|----------------------|
| Welcome | 1 | Boishébert and Beaubears Island Shipbuilding National Historic Sites of Canada | 8 |
| National Parks and National Historic Sites of Canada in Atlantic Canada .2 | | Fort Beauséjour National Historic Site of Canada | 9 |
| General Information | 4 | Monument Lefebvre National Historic Site of Canada | 9 |
| St. Andrews Blockhouse National Historic Site of Canada | 5 | Fundy National Park of Canada .. | 12 |
| Carleton Martello Tower National Historic Site of Canada | 5 | Kouchibouguac National Park of Canada | 18 |
| Wind, Wood & Sail Exhibit | 6 | How To Contact Us | Inside Back Cover |
| Saint Croix Island International Historic Site | 6 | Fees and Hours of Operation | pages 10, 11, 16, 17 |
| Roosevelt Campobello International Park | 7 | | |

National Parks and National Historic Sites of Canada in Atlantic Canada

New Brunswick

- 1 St. Andrews Blockhouse
- 2 Carleton Martello Tower
- 3 Fundy National Park
- 4 Monument Lefebvre
- 5 Fort Beauséjour
- 6 Kouchibouguac National Park
- 7 Boishébert and Beaubears Island Shipbuilding
- 8 Fort Gaspereaux
- ▲ Saint Croix Island International Historic Site
- Roosevelt Campobello International Park
- Shipbuilding Exhibit

Nova Scotia

- 9 Fort Edward
- 10 Grand-Pré
- 11 New England Planters Exhibit
- 12 Fort Anne
- 13 Port-Royal
- 14 Kejimikujik National Park and National Historic Site
- 15 Kejimikujik National Park Seaside Adjunct
- 16 The Bank Fishery/Age of Sail Exhibit
- 17 York Redoubt
- 18 Halifax Citadel
- 19 Georges Island
- 20 Prince of Wales Tower
- 21 Fort McNab
- 22 Grassy Island
- 23 Alexander Graham Bell
- 24 Cape Breton Highlands National Park
- 25 Marconi
- 26 Fortress of Louisbourg
- 27 St. Peters Canal

Prince Edward Island

- 28 Port-la-Joye— Fort Amherst
- 29 Province House
- 30 Ardgowan
- 31 Prince Edward Island National Park
- 32 Greenwich, Prince Edward Island National Park
- 33 Green Gables, Prince Edward Island National Park

Newfoundland and Labrador

- 34 Gros Morne National Park
- 35 Port au Choix
- 36 L'Anse aux Meadows
- 37 Red Bay
- 38 Terra Nova National Park
- 39 Ryan Premises
- 40 Hawthorne Cottage
- 41 Signal Hill
- 42 Cape Spear
- 43 Castle Hill
- 44 Hopedale Mission
- 45 Battle Harbour Historic District









New Brunswick

Locator map only. Please refer to the official provincial highway map for details

Legend

-  Major Airport
-  Ferry Crossing
-  Confederation Bridge
-  Causeway

Canada's Family of Heritage Treasures

National parks protect significant landscapes that represent Canada's vastness and diversity while national historic sites commemorate our country's evolution, past and present. Together, they form a family of special places, which offer world-class heritage experiences. It's up to all of us to make sure our parks, our waterways, and our cultural treasures will always have a future.



photo: Parks Canada / Brian Townsend / 2003

- Entry fees are charged at all national parks and at most national historic sites. The money raised through entry fees is used to preserve the parks and sites, and maintain the quality of visitor services and facilities.
- Pets are welcome in national parks and on the grounds of historic sites, but must be kept on a leash at all times.
- For information on group tours and travel trade please refer to "How to Contact Us" on page 17.

For Your Convenience

This legend identifies available services. Watch for these symbols throughout this Vacation Planner.

-  Public Washrooms
-  Pit privies
-  Parking
-  Public Telephone
-  Gift Shop
-  Restaurant/Coffee Shop
-  Picnic facilities
-  Totally or partially accessible services
-  Accommodation
-  Camping

All national parks and national historic sites offer bilingual service.



photo: Parks Canada / Brian Townsend

ST. ANDREWS BLOCKHOUSE NATIONAL HISTORIC SITE OF CANADA

Townpeople built this blockhouse for border defence during the War of 1812. St. Andrews Blockhouse kept its strategic value until the 1840s and today contains elements of the oldest blockhouse in New Brunswick.

Making the Most of Your Visit

- Plan to spend 30 minutes.
- Ask staff about life in the blockhouse and view the exhibits.
- Have a picnic in nearby Centennial Park.
- Enjoy the waterfront of St. Andrews and view the St. Croix, a heritage river.

For Your Convenience

     (506) 636-4011



photo: Parks Canada / Brian Townsend

How to find us...

Travelling southwest on Route 1, Take exit 39 onto Route 127.

Continue towards downtown. Turn right onto Harriet Street and right again on Joe's Point Road.

CARLETON MARTELLO TOWER NATIONAL HISTORIC SITE OF CANADA

How to find us . . .

From route 1- take exit 120 (Digby Ferry). The beaver logo signs will guide your way to Market Place, then right at St. John Street, to Dufferin Row, continue on to 454 Whipple Street.

Built for the war of 1812, this circular stone fort served a crucial role in the defence of Saint John and its harbour until 1944. The Tower's unique architecture spans 130 years of coastal defence technology.

Making the Most of Your Visit

- Plan to spend one hour.
- View the audio-visual presentation, explore the barracks and the restored powder magazine.
- Climb to the top of the Tower and admire the spectacular view of Saint John.
- Join us Thursday evenings for a performance of "From Stones to Scones" - reservations required.

For Your Convenience

    (506) 636-4011



photo: Parks Canada / Brian Townsend

WIND, WOOD AND SAIL EXHIBIT

Shipbuilding in the 19th century is commemorated through this exhibit at the NB Museum. Between the 1820's and the 1890's, the Maritime Timber Industry was the principal factor behind the development of a successful sailing-ship industry in Saint John and the Maritimes.



Making the Most of your Visit

- Plan to spend one hour.
- Test your sailor skills aboard a ship trying knots, bends and hitches.
- Explore the museum and discover New Brunswick's rich heritage.

For Your Convenience



(506) 643-2300

How to find us

Eastbound on route 1 take exit 122, westbound take exit 125 and follow the museum signs to Market Square

SAINT CROIX ISLAND INTERNATIONAL HISTORIC SITE

In 1604, Pierre Dugua sieur de Mons chose Saint Croix Island for settlement, an event that symbolizes the founding of Acadie. Because of the island's isolation and the unusually harsh winter, nearly half of the colonists succumbed to scurvy. The following year De Mons relocated his colony across the Bay of Fundy to Port Royal in Nova Scotia.

Making the Most of Your Visit

- Plan to spend at least 20 minutes.
- Walk along the path to view the interpretive panels.
- Located at Bayside, this unstaffed site provides a splendid view of the island.

For Your Convenience



(506) 876-2443

How to find us

On Route 1, take Exit 25 onto Route 127. Follow the signs to the site.

ROOSEVELT CAMPOBELLO INTERNATIONAL PARK

Enjoy the magic and history of that part of Canada President Franklin D. Roosevelt called his “Beloved Island.” FDR’s magnificent Campobello Island summer home is the centerpiece of the park, preserved as a memorial and as a symbol of the close friendship between Canada and the United States.

How to find us:

Take U.S. 1 to Route 189; drive east to Lubec, and cross the International Bridge. The Park is 2.4 km. (1.5 mi.) from Canadian Customs. In season, take the car ferry from L’Etete and Deer Island, New Brunswick.

For Your Convenience



Making the Most of Your Visit

- Plan to spend an hour touring the Visitor Centre, Roosevelt Cottage, and flower gardens.
- Explore trails, beaches, bogs, forest, and spectacular ocean headlands in our 1,134 hectares (2800-acres).
- Enjoy a picnic with an ocean or lighthouse view.
- Admission is free.

For more information:

Roosevelt Campobello
International Park
459 Route 774
Welshpool, NB E5E 1A4
Telephone: (506) 752-2922
Web site: www.fdr.net

BOISHÉBERT AND BEAUBEAR ISLAND SHIPBUILDING

NATIONAL HISTORIC SITES OF CANADA

Beaubears Island and nearby Wilson's Point form Boishébert National Historic Site. Under the leadership of Charles Deschamps de Boishébert, many Acadians found refuge at Wilson's Point from 1756 to 1760. Prior to Acadian settlement in the region the Mi'kmaq people camped on the island and were one with the spirit of the land.

Beaubears Island Shipbuilding National Historic Site is the only known, undisturbed archaeological site associated with the national significance of the 19th century wooden shipbuilding industry in NB.



photo: Parks Canada

Making the Most of Your Visit

- Plan to spend at least one hour exploring the island.
- Guided Island tours and boat charter services are available from June to August.
- Experience the island's natural beauty while walking and picnicking among 200-year-old White Pines.
- Visit Parks Canada's commemorative plaque and the Friends of Beaubears Island Interpretive Centre on the South side of Beaubears Island.

How to find us

Turn off Route 126 on Dollard St. and turn left on St. Patricks drive. The interpretive centre is located at 26 St. Patricks Drive, Nelson Rural School. For more information: Friends of Beaubears Island www.beaubearsisland.ca or (506) 622-8526

For Your Convenience

  &  (506) 876-2443 on mainland only

photo: Parks Canada

FORT BEAUSÉJOUR NATIONAL HISTORIC SITE OF CANADA

Built in 1751 by the French, Fort Beauséjour was taken in 1755 by the British in a battle for control of Nova Scotia. The star-shaped fort saw combat again during the American Revolution when it was attacked by rebel sympathizers. It later defended the area during the War of 1812.

Making the Most of Your Visit

- Ask interpreters about the dyke systems of the Tantramar salt marshes.
- Explore the stone ruins and grassy rampsarts.
- Imagine life in the garrison by viewing interpretive exhibits, paintings and artifacts and browse through the gift shop.
- Plan to spend one hour.

For Your Convenience

     (506) 364-5080

How to find us....

On Route 2 take exit 513A into Aulac and follow the locator signs.



photo: Parks Canada / Brian Townsend

MONUMENT LEFEBVRE NATIONAL HISTORIC SITE OF CANADA

Located in the historic Monument Lefebvre building, the exhibit “Reflections of a Journey – The Odyssey of the Acadian People”, will take you on an Acadian Journey from the time of the Deportation to the present day.

How to find us.....

Eastbound traffic on Route 2 - take exit 482, westbound traffic take exit 488 - onto route 106. Take a left on route 925 and follow the locator signs.

Making the Most of Your Visit

- Plan to spend at least one hour.
- Visit the gift shop, which contains items handcrafted by Acadian artisans.
- Consult the resource centre for Acadian videos, music, books and newspapers and learn about other Acadian heritage sites.

For Your Convenience

(506) 758-9808



photo: Parks Canada / Brian Townsend

2006 Fees & Hours of Operation

Parks Canada - New Brunswick

St. Andrews Blockhouse (506) 636-4011

National Historic Site of Canada (506) 529-4270

June 1–Aug. 31 10 am–6 pm

| Adults/Seniors | Children/Students | Family |
|----------------|-------------------|--------|
| \$1.00 | .50 | \$2.50 |

Carleton Martello Tower (506) 636-4011

National Historic Site of Canada

June 1–Oct. 1 10 am–6 pm

Oct. 2–Oct. 31 by appointment only

| | Daily | Seasonal |
|--------------|---------|----------|
| Adult | \$4.00 | \$10.00 |
| Senior | \$3.50 | \$8.75 |
| Youth | \$2.00 | \$5.00 |
| Family..... | \$10.00 | \$25.00 |

Roosevelt Campobello (506) 752-2922

International Park

www.fdr.net

| Season | Visitor Centre Open May 29–Oct. 31 | Roosevelt Cottage Open May 27–Oct. 9 | Grounds and natural area open year-round |
|--------------|---------------------------------------|---|---|
| No Entry Fee | | 10am - 6pm | |

Wind, Wood and Sail (506) 643-2300

Shipbuilding in the 19th Century www.gnb.ca/0130

Summer (May 15–October 31)

| | |
|--|--------------|
| Monday, Tuesday, Wednesday, Friday | 9am–5 pm |
| Thursday | 9am–9 pm |
| Saturday | 10 am–5 pm |
| Sunday and Holidays | 12 noon–5 pm |
| Closed Mondays from Nov. 1 to May 14 | |

| Adults | Seniors | Children/Students | Family |
|--------|---------|-------------------|---------|
| \$6.00 | \$4.75 | \$3.25 | \$13.00 |

Saint Croix Island (506) 876-2443

International Historic Site

June 1–October 15

No Entry Fee

Monument-Lefebvre

National Historic Site of Canada

(506) 758-9808



| | June 1–Oct. 15 9 am–5 pm | Oct. 16–May 31 by appointment only |
|--------|-----------------------------|---------------------------------------|
| | Daily | Seasonal Pass |
| Adult | \$4.00 | \$10.00 |
| Senior | \$3.50 | \$8.75 |
| Youth | \$2.00 | \$5.00 |
| Family | \$10.00 | \$25.00 |

Beaubears Island

Shipbuilding National Historic Site of Canada

(506) 876-2443

and Boishébert

National Historic Site of Canada

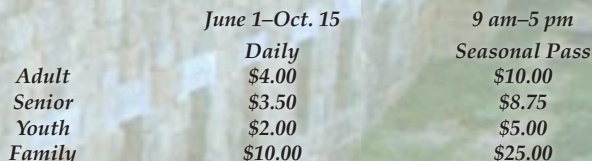
This unstaffed site is preserved in its natural state. Access is by private boat only (fee charged).

No Entry Fee

Fort Beauséjour

National Historic Site of Canada

(506) 364-5080



| | June 1–Oct. 15 9 am–5 pm | 9 am–5 pm |
|--------|-----------------------------|---------------|
| | Daily | Seasonal Pass |
| Adult | \$4.00 | \$10.00 |
| Senior | \$3.50 | \$8.75 |
| Youth | \$2.00 | \$5.00 |
| Family | \$10.00 | \$25.00 |

General Information

- All entry fees, except family rates, are per-person (p/p)
- Children aged 5 and under are admitted free to all national parks and national historic sites
- A "senior" is a person aged 65+
- A "youth" is a person aged 6 to 16
- Family/group - up to 7 people with a maximum of 2 adults, arriving in a single vehicle
- All prices include applicable taxes and are subject to change
- Early bird rates are available until June 14th unless specified otherwise
- For information on commercial group tour rates visit our Web site at: www.pc.gc.ca/traveltrade

National Passes

| National Parks | National Historic Sites | Discovery Package <small>(national parks and national historic sites)</small> |
|--------------------------|-------------------------|--|
| family/group \$125 | family/group\$99 | family/group \$157 |
| adult \$63 | adult\$49 | adult\$78 |
| senior \$54 | senior\$42 | senior\$67 |
| youth \$32 | youth\$25 | youth\$39 |

Fees subject to change

For further details, call Parks Canada: 1 888 773-8888 or consult the Web site: www.pc.gc.ca

FUNDY NATIONAL PARK OF CANADA

At Fundy National Park, the giant tides of the bay mark nature's subtle cadence. Take advantage of the Park's natural setting, explore the forests, and discover the creatures of the intertidal zone. Spectacular panoramic views of the Bay of Fundy, coastal cliffs and rolling forested hills are yours at Fundy.

Activities

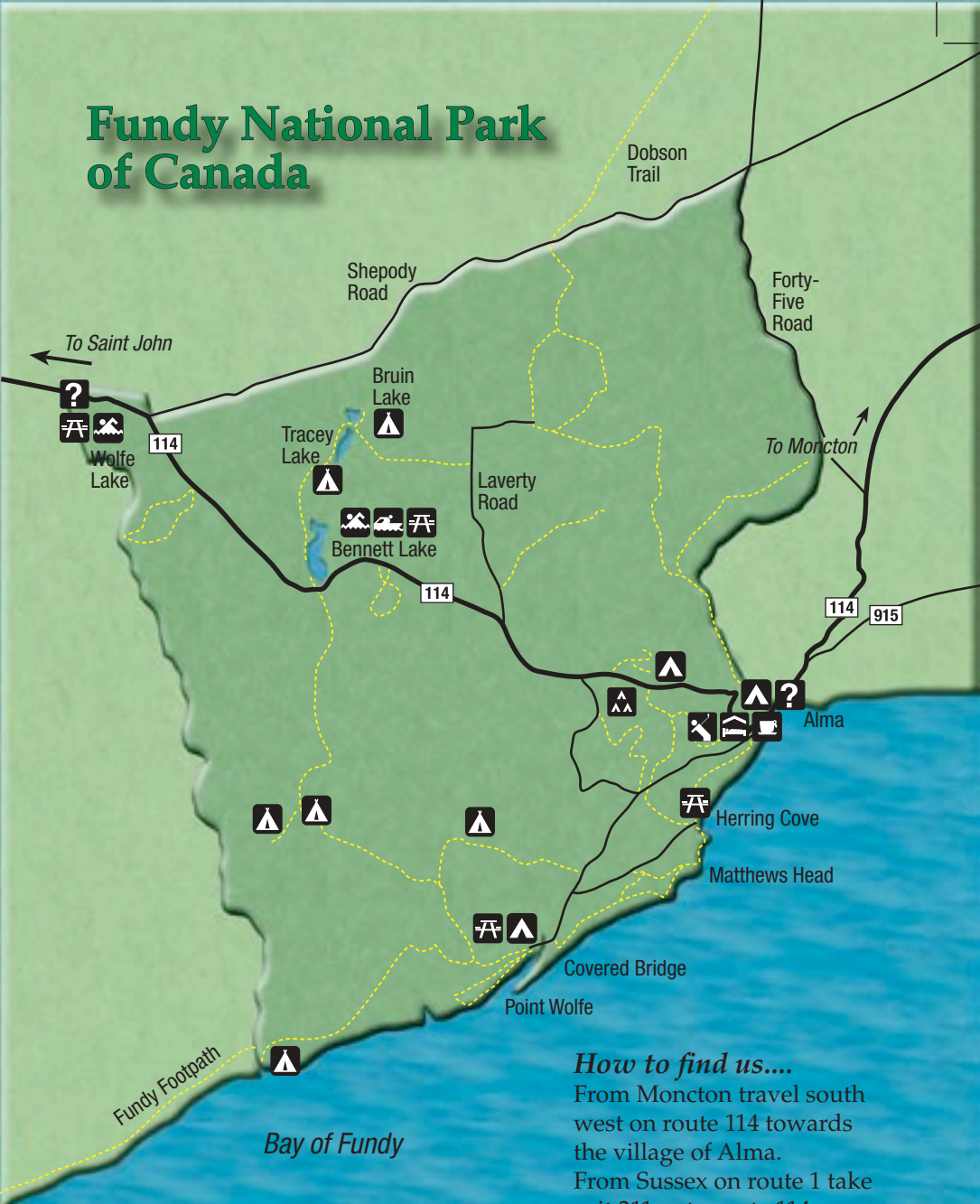
Interpretation

Interpretation programs are offered throughout the summer. Learn the secrets of the giant tides, sing along at a campfire or discover the park's rich heritage at an evening program. Schedules are posted throughout the park.

Hiking

With 120 km of trails, hiking is one of the most popular activities at Fundy. You can experience cool, mossy valleys and evergreen-scented forests, travel along trails that lace the shores of the majestic Bay of Fundy, or discover one of the Park's many beautiful waterfalls. Trails range from 0.5 km to 10 km and by following 50 km of linked trails, you can complete the Fundy Circuit.

Fundy National Park of Canada



How to find us....

From Moncton travel south west on route 114 towards the village of Alma.
 From Sussex on route 1 take exit 211 onto route 114.

Legend

- | | | |
|---------------------|--------------------|------------|
| Camping | Information Centre | Swimming |
| Backcountry Camping | Accommodations | Restaurant |
| Group Camping | Golf | Boating |
| Hiking Trail | Picnic Area | |

Camping

Camping at one of our three family campgrounds is a great way to experience Fundy. Reservations can be made at www.pccamping.ca or by calling 1 877 737-3783.

Chignecto North - wooded campground with serviced and unserviced sites. It features bike trails, kitchen shelters, showers, flush toilets, fireplaces, a playground, a dumping station, and some wheelchair accessible sites.

Point Wolfe - quiet, semi-wooded campground with unserviced sites. It features beautiful scenery, trails, kitchen shelters, showers, flush toilets, and fire pits.

Headquarters - with serviced and unserviced sites this campground is only a short walk to the outdoor theatre, golf course, restaurant, swimming pool and the village of Alma. It features kitchen shelters, showers, flush toilets, and a dumping station.

Group camping is available at **Chignecto South** for registered non-profit groups. Please call (506) 887-6000 for reservations.

Backcountry Campsites are on the Goose River, Marven Lake, Tracey Lake and Foster Brook trails. Tent pads, fireplaces with wood, pit privies and

picnic tables are available. Backpacking stoves and drinking water are recommended. Some sites are available year-round.

Accommodations

Fundy Park Chalets is near the golf course and **Fundy Highlands Inn and Chalets** offers views of the Bay. A wide variety of accommodations are also available in Alma.

Making the Most of Your Visit

- Plan to spend at least two days.
- Visit our Visitor Reception Centre and browse through the Fundy Guild Giftshop.
- Hike one of our many trails and enjoy the bay, forest and waterfalls.
- Join a park interpreter for a guided beach walk, campfire or presentation at the outdoor theatre.
- View one of the Park's covered bridges.
- Enjoy the Park by canoe, bike, car, or on foot.
- Autumn colours are especially magnificent.

For Your Convenience



(506) 887-6000



Recreation

Canoes, rowboats and kayaks are available for rent. A number of trails are open to bikes. A 9-hole golf course, tennis courts, a lawn bowling green, an adventure playground, and a heated saltwater pool provide additional opportunities to enjoy the Park. During the winter, enjoy 50 kilometres of groomed cross-country ski trails.

Open year-round. Full services from mid-May to mid-October.

Visitor Centre

Summer daily 8 am–10 pm
Spring and Fall daily 8 am–4:30 pm

Wolf Lake Information Centre

June 23–August 20
10 am–6 pm

Entry Fees

Your Park entry permit is your ticket to: the Visitor Centre; day-use areas; hiking and walking trails; scenic lookoffs; roadside exhibits; picnic areas; interpretive programs; the playground; lakes and beaches; washrooms; and much more. If the entrance gate kiosk is closed, entry fees can be paid at the Visitor Centre or any campground kiosk. The Park entry fee is in effect from May 19 to March 31.

| | Daily | Early Bird Seasonal Pass (available until June 14) | Seasonal Pass (after June 14) |
|--------|---------|---|----------------------------------|
| Adult | \$7.00 | \$28.00 | \$35.00 |
| Senior | \$6.00 | \$24.00 | \$30.00 |
| Youth | \$3.50 | \$14.00 | \$17.50 |
| Family | \$17.50 | \$70.00 | \$88.00 |

For travel trade fees and information please visit our web site at www.pc.gc.ca/traveltrade

Camping (daily rates)

Payment of Park entry fee required.

| | |
|----------------------------------|-------------------|
| Chignecto North | May 19 – Oct. 8 |
| 3-way hookup | \$30.00 |
| 2-way hookup | \$27.50 |
| Unserviced | \$23.00 |
| Headquarters | June 23 – Sept. 3 |
| 3-way hookup | \$30.00 |
| Tent (unserviced) | \$23.00 |
| Point Wolfe | June 23 – Sept. 3 |
| Unserviced | \$23.00 |

Campground reservations:

1-877-737-3783

or on the web at www.pccamping.ca

\$11.00 per reservation

change and cancellation fees will apply

| | |
|--|-----------------|
| Wolfe Lake Campground | May 19 – Oct. 8 |
| Unserviced, self-registration | \$14.00 |
| Group Camping | \$4.00 p/p |
| (organized non-profit groups) | |
| Backcountry Camping | Year-round. |
| \$9.00 (per person, per night) | annual \$63.00 |
| For group camping or backcountry camping reservations, (506) 887-6000. | |
| Firewood | \$7.00/bundle |

Fishing

Season: May 21 – Sept. 15.
Daily \$9.00 Seasonal \$30.00

Payment of Park entry fee required.

Heated Saltwater Pool Entry Fees

The Pool is open from June 28 to September 4.

Hours are 11 am to 6:45 pm.

| Fees: | Daily |
|------------------|--------|
| Adult | \$3.00 |
| Senior | \$2.50 |
| Youth | \$1.50 |
| Family | \$7.50 |

Payment of Park entry fee required.

Golf (May 19 – October 9)

| | |
|-------------------------------|---------|
| Per round (9 holes) | \$18.00 |
| Daily | \$32.00 |

Items for Rent

Pro Shop

Golf clubs, tennis courts, tennis racquets & balls, lawn bowling green & lawn bowling equipment.

Bennett Lake

Canoes, rowboats, and kayaks.

Kouchibouguac

(506) 876-2443

National Park of Canada

Open year-round. Full services from mid-May to mid-October.

Visitor Centre

May 15–June 2
9 am–5 pm

June 3–Sept. 4
8 am–8 pm

Sept. 5–Oct. 20
9 am–5 pm

Entry Fees

Your Park entry permit is your ticket to: the Visitor Centre; day-use areas; bikeways and nature trails; sand dunes and boardwalks; scenic lookoffs; trail-side exhibits; picnic areas; interpretive programs; washrooms; and much more. The Park entry fee is in effect from April 1 to November 30.

| | Daily | Early Bird Seasonal Pass (available until June 14) | Seasonal Pass (after June 14) |
|--------|---------|---|----------------------------------|
| Adult | \$7.00 | \$21.00 | \$35.00 |
| Senior | \$6.00 | \$18.00 | \$30.00 |
| Youth | \$3.50 | \$10.50 | \$17.50 |
| Family | \$17.50 | \$53.00 | \$88.00 |

For travel trade fees and information please visit our web site at www.pc.gc.ca/traveltrade

Camping (daily rates)

Payment of Park entry fee required.

South Kouchibouguac May 18–Oct. 15

Unserviced \$24.00

Semi-serviced (electricity) \$28.00

Côte-à-Fabien June 26–Sept. 4

Unserviced \$14.00

Backcountry Camping May 29–Oct. 15

• Pointe-à-Maxime (by canoe)

• Sipu (by canoe or on foot)

• Petit Large (on foot or bicycle, open year round)

\$9.00 per person/night annual \$63.00

Firewood included. Registration required.

Group Tenting

Available May 19–Oct. 15 \$5.00 per person/night

Campground reservations:

1-877-737-3783

or on the web at www.pccamping.ca

\$11.00 per reservation

change and cancellation fees apply

Firewood / bundle \$7.00

Fishing

Daily \$9.00
Seasonal \$30.00


Payment of Park entry fee required.

Rental Equipment

For your convenience a variety of small rowboats, canoes, paddle boats, kayaks, and bicycles are available for rent at Ryans Recreational Equipment Rental Centre.

KOUCHIBOUGUAC NATIONAL PARK OF CANADA

Located on New Brunswick's eastern shore, the Park stretches along the Acadian Coast. Kouchibouguac (pronounced koo-she-boo-gwack) boasts the warmest salt water north of Virginia. The Park is home to the endangered piping plover, and Tern Island is home to the second-largest Common tern colony in North America. Pitch your tent and take the family for an unforgettable adventure. Cycle along fantastic bicycle trails. Walk along endless stretches of sand dunes and watch for grey seals resting on offshore sandbars.














North Richibucto Dune
photo: Parks Canada

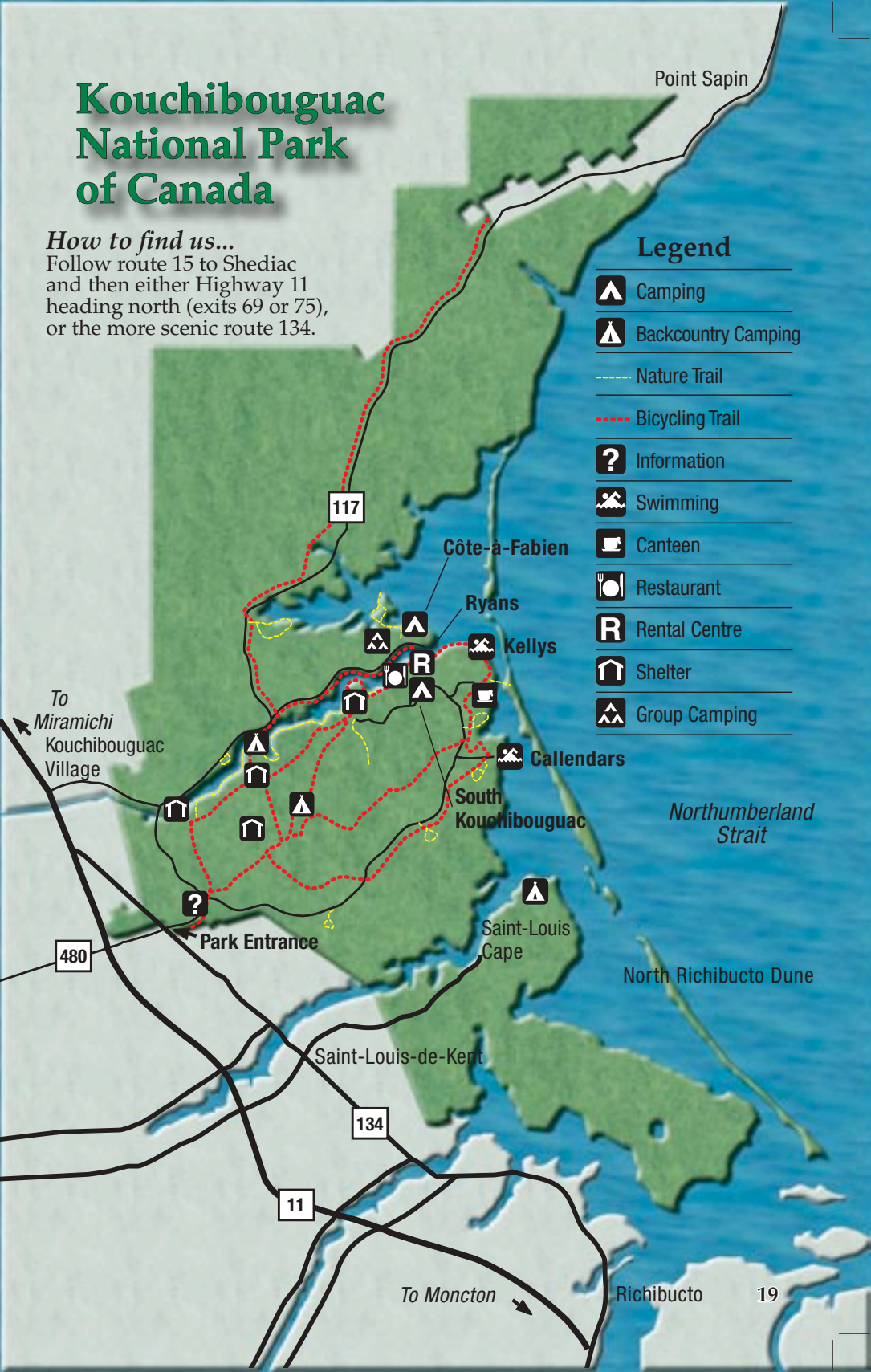
Kouchibouguac National Park of Canada

How to find us...

Follow route 15 to Shediac and then either Highway 11 heading north (exits 69 or 75), or the more scenic route 134.

Legend

-  Camping
-  Backcountry Camping
-  Nature Trail
-  Bicycling Trail
-  Information
-  Swimming
-  Canteen
-  Restaurant
-  Rental Centre
-  Shelter
-  Group Camping



Activities

Interpretation

Interpretation programs are offered throughout the summer. Join an interpreter for a hike, sing along at a campfire or discover the park's heritage at an evening program. A three-hour Voyageur canoe adventure offers an exceptional tour of Kouchibouguac's waterways and a close-up view of the Grey Seal and Common Tern colonies. Schedules are posted throughout the park.

Biking

With 60 km of trails Kouchibouguac is a cyclist's dream. Trails take you throughout the park and a picnic area is never far away. Bicycles can be rented in the park.

Hiking

You can discover the park on ten nature trails. Explore tidal rivers and lagoons, the Acadian forest, ancient fields, bogs and salt marshes. In winter, hiking trails convert to groomed cross-country ski trails.

On the water

Rent rowboat, canoe, kayak or paddle boat and set out on an outdoor adventure. Explore the parks lagoons and rivers.

Camping

South Kouchibouguac campground offers 311 sites with fireplaces, kitchen shelters, picnic tables, playgrounds, washrooms and showers; 46 sites with electricity are available. Reservations can be made at www.pccamping.ca or by calling 1 877 737-3783.

Côte-à-Fabien has 32 unserviced sites; fireplaces, pit privies. Sites are allocated on a "first-come, first-served" basis.

Group Camping

Côte-à-Fabien offers 5 sites for registered, non-profit groups. Reservations required.

20

Canoe-Camping

Canoe to a wilderness campsite—at both Sipu and Pointe-à-Maxime. (Sipu is also accessible by foot.) Firewood included. Pre-registration required.

Petit-Large Backcountry Sites

Walk or cycle to these sites located in a field surrounded by forest. Pre-registration required. Eight sites available year-round. Firewood included. Maximum of 5 persons per site.



photo: Parks Canada / Brian Townsend

Making the Most of Your Visit

- Plan to spend at least two days touring the Park.
- Visit the exhibit hall, Room Without Walls, and watch the award-winning slide show at the Visitor Centre.
- Take a guided walk through the forest and along the seacoast.
- Take the family to the puppet show near the dunes.
- Enjoy an evening at the campfire circle or take in an outdoor theatre program.
- Visit the gift shop.

For Your Convenience



(506) 876-2443

Planning Your Visit to the National Parks and National Historic Sites of Canada

To receive **FREE** trip-planning information on the National Parks and National Historic Sites of Canada call today:

1 888 773-8888



How to Contact Us

Fundy National Park of Canada; St. Andrews Blockhouse and Carleton Martello Tower National Historic Sites of Canada:

Fundy National Park
P.O. Box 1001
Alma, New Brunswick E4H 1B4
Canada
(506) 887-6000
(506) 887-6008 (Fax)
(506) 887-6015 (TTY)
fundy.info@pc.gc.ca (e-mail)
www.pc.gc.ca/fundy

Kouchibouguac National Park of Canada; Saint Croix Island International Historic Site; Fort Beauséjour, Monument Lefebvre, Boishébert and Beaubears Island Shipbuilding National Historic Site of Canada:

Kouchibouguac National Park
186 Route 117
Kouchibouguac Nat'l Park
New Brunswick E4X 2P1
Canada
(506) 876-2443
(506) 876-4802 (Fax)
(506) 876-4205 (TTY)
kouch.info@pc.gc.ca (e-mail)
www.pc.gc.ca/kouchibouguac

Fees subject to change - for further details please consult the Parks Canada website:

www.pc.gc.ca

or call: **1 888 773-8888**
1 866 787-6621 (TTY)

© Her Majesty the Queen in Right of Canada, represented by the Chief Executive Officer of Parks Canada, 2005.

Cat# R62-313/2005E ISBN: 0-662-38687-6

Cette publication est aussi disponible en français.

Front Cover:

Fort Beauséjour National Historic Site / Parks Canada / Brian Townsend / 2004

Back Cover: (Top to bottom)

Fundy National Park of Canada / Parks Canada / Brian Townsend / 2002

Fort Beauséjour National Historic Site of Canada / Parks Canada / Brian Townsend / 2003

Carleton Martello Tower National Historic Site of Canada / Parks Canada / Brian Townsend / 2003

Background Photo: Kellys Beach, Kouchibouguac National Park / Parks Canada / Brian Townsend / 2002

All information in this Vacation Planner is subject to change

Be sure to visit all the National Parks and National Historic Sites of Canada in New Brunswick:

- St. Andrews Blockhouse National Historic Site of Canada
- Carleton Martello Tower National Historic Site of Canada
- Wind, Wood and Sail Exhibit
- Fundy National Park of Canada
- Fort Beauséjour National Historic Site of Canada
- Monument-Lefebvre National Historic Site of Canada
- Kouchibouguac National Park of Canada
- Boishébert National Historic Site of Canada
- Beaubears Island Shipbuilding National Historic Site of Canada
- Saint Croix Island International Historic Site
- Roosevelt Campobello International Park



Fundy National Park



Fort Beauséjour



Carleton Martello Tower



Kouchibouguac National Park