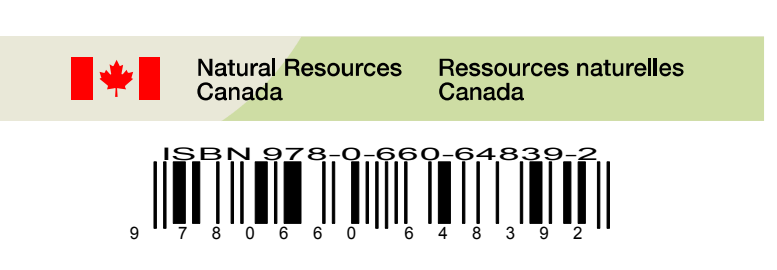

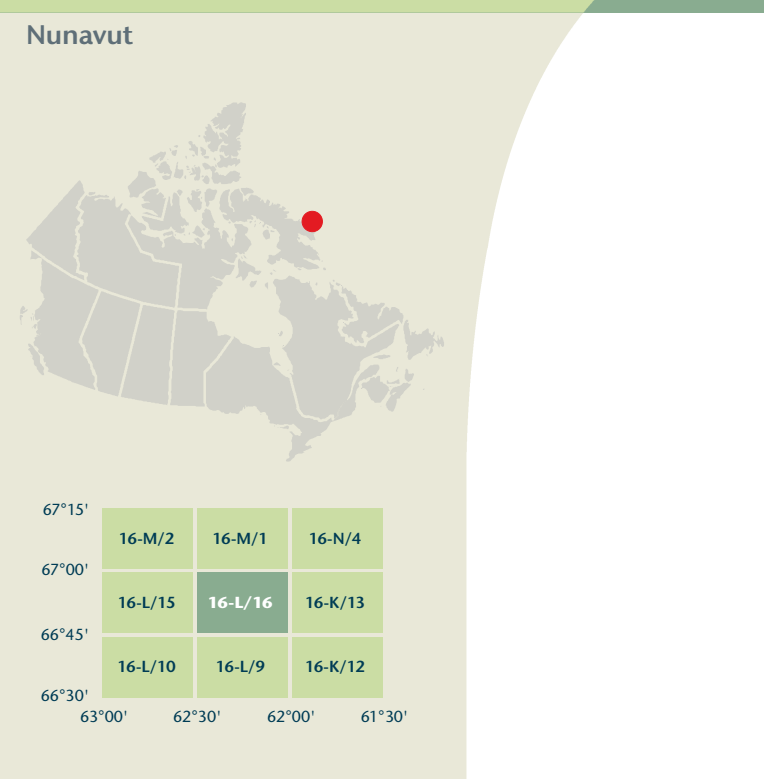


- Legend listing various symbols and their corresponding features: Road, Railway, Boundary, etc.



Produced on March 03, 2010, by the Centre for Topographic Information, Natural Resources Canada.

Map content validity dates: Road network, Absent; Hydrographic network, 1999; Vegetation, Absent; Buildings, Absent; Boundaries, 2009; Toponymy, 2004 - 2009.

Dates de validité du contenu de la carte: Réseau routier, Absent; Réseau hydrographique, 1999; Végétation, Absent; Bâtiments, Absent; Limites, 2009; Toponymie, 2004 - 2009.

ST ROCH HARBOUR Nunavut. Scale 1:50 000. 1 centimetre on the map represents 500 metres on the ground. Contours on or surrounding glaciers are approximate.

Use diagram only to obtain numeric values. Approximate Mean Declination 2010 for centre of map: Annual change decreasing 31.8".

Transverse Mercator Projection. Projection transverse de Mercator. North American Datum 1983. Système de référence nord-américain 1983.