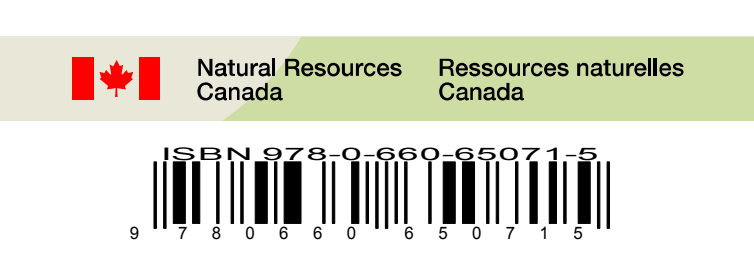

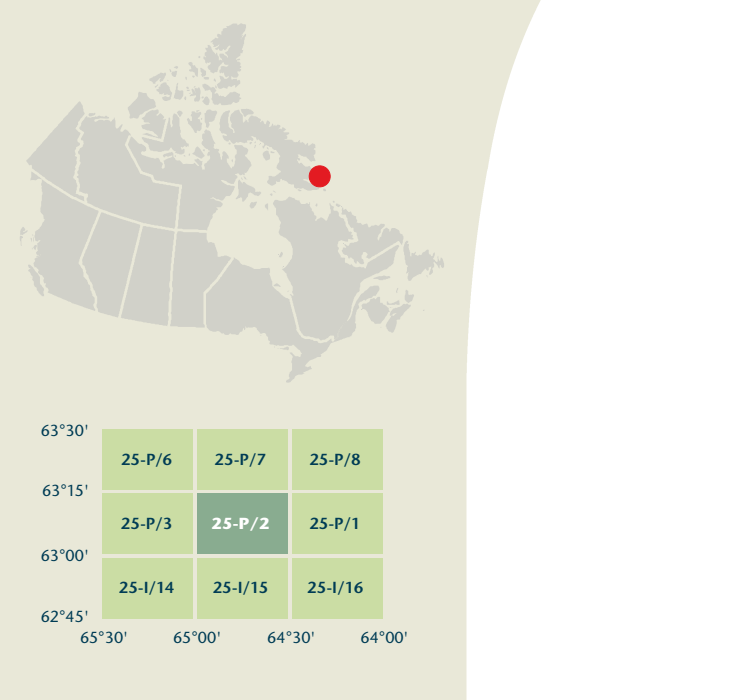


- Legend listing various symbols and their corresponding features: Road, Railway, Boundary, etc.



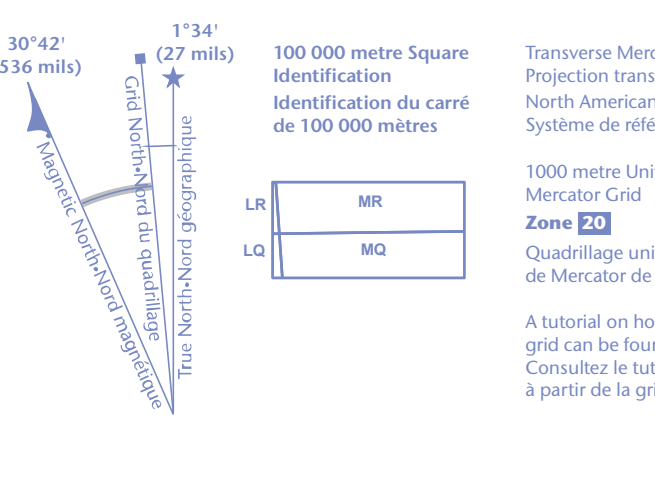
Produced on March 03, 2010, by the Centre for Topographic Information, Natural Resources Canada. Établie le 3 mars 2010, par le Centre d'information topographique, Ressources naturelles Canada.

Map content validity dates: Road network, Absent; Hydrographic network, 1958-1999; Vegetation, Absent; Buildings, Absent; Boundaries, Absent; Toponymy, 2004-2009.

Dates de validité du contenu de la carte: Réseau routier, Absent; Réseau hydrographique, 1958-1999; Végétation, Absent; Bâtiements, Absent; Limites, Absent; Toponymie, 2004-2009.

NO TITLE Nunavut. Scale 1:500 000 Échelle. 1 centimètre sur la carte représente 500 mètres sur le sol. Équidistance des courbes : 40 mètres.

Use diagram only to obtain numeric values. Approximate Mean Declination: 2010 for centre of map. Annual change decreasing 26.3".



100 000 metre Square Identification. Transverse Mercator Projection. Projection barrière de Méridien North American Datum 1983.

25-P/2 SCALE 1:50 000 EDITION 01 VERSION 00. SÉRIE A713. Digital map / Carte numérique.