
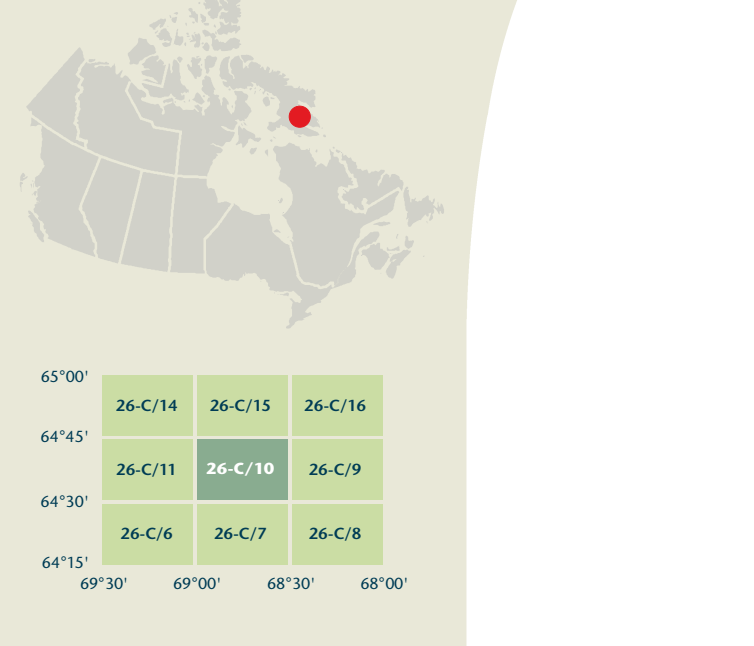
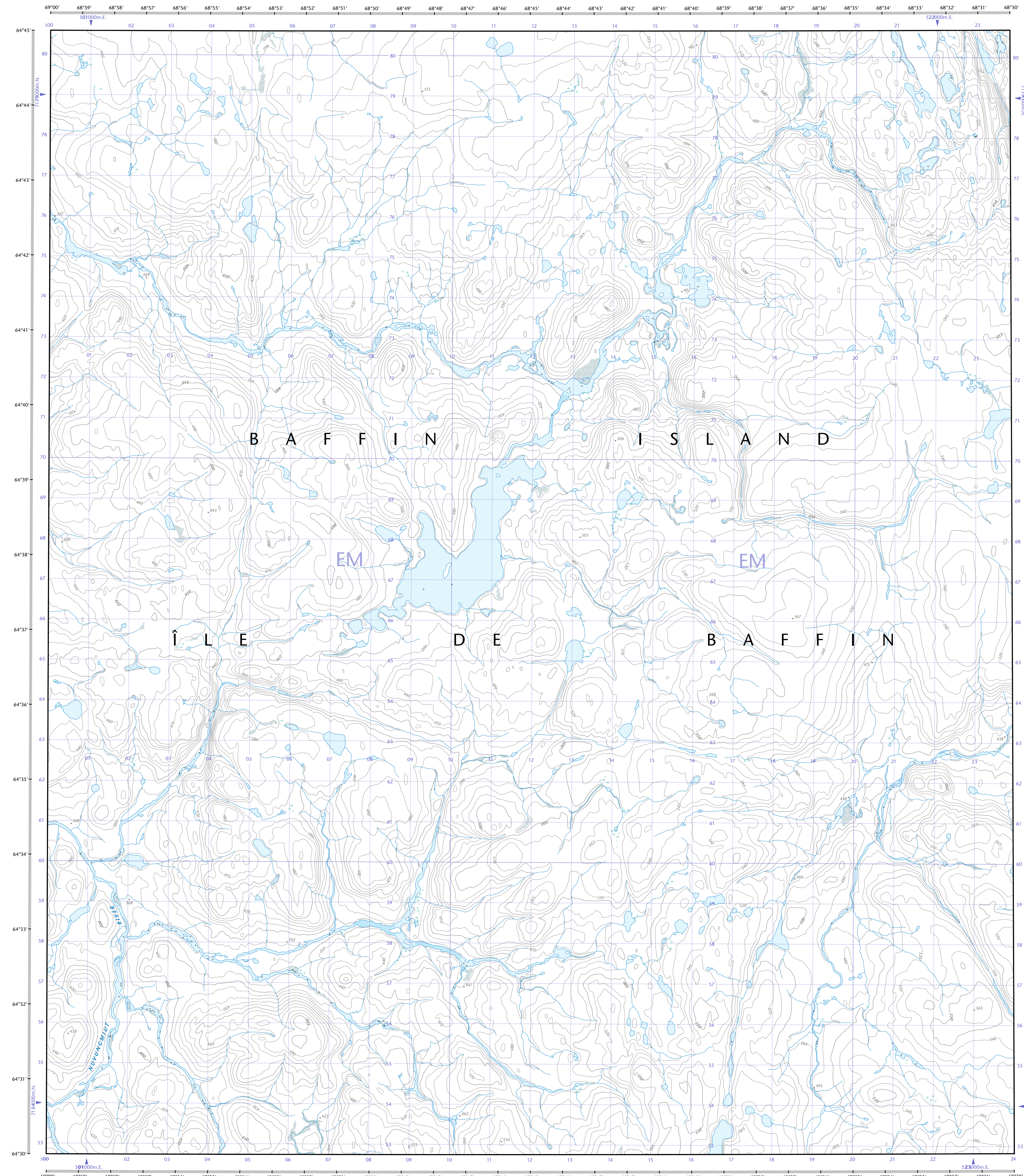


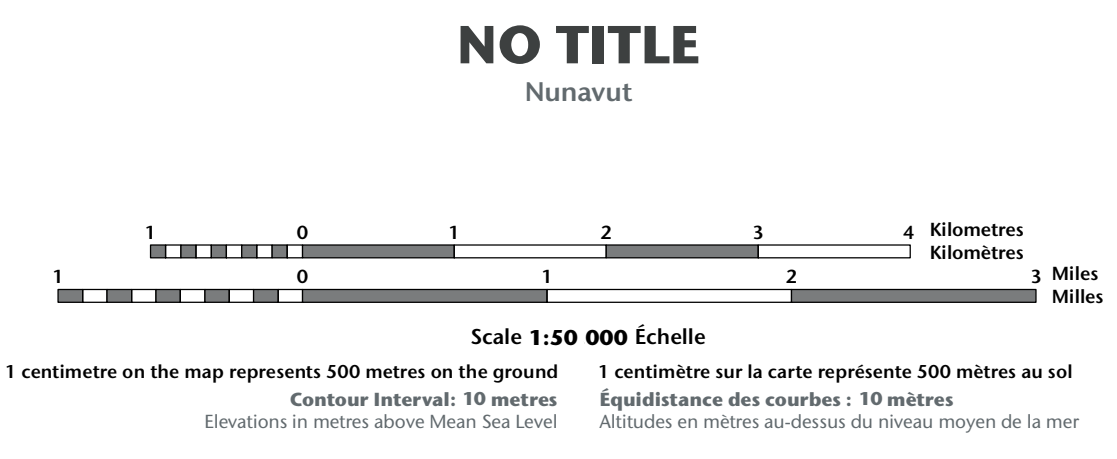
- Legend for map symbols including roads, railways, boundaries, and geographical features.



Produced on January 05, 2010, by the Centre for Topographic Information, Natural Resources Canada.

Map content validity dates: Road network, Absent; Hydrographic network, 1958-2002; Buildings, Absent; Boundaries, Absent; Toponymy, 2004-2009.

Dates de validité du contenu de la carte: Réseau routier, Absent; Réseau hydrographique, 1958-2002; Végétation, Absent; Bâtiments, Absent; Limites, Absent; Toponymie, 2004-2009.



Use diagram only to obtain numeric values. Approximate Mean Declination 2010 for centre of map. Annual change decreasing 29.4".

Table with 4 columns: Easting, Northing, and grid coordinates for the map sheet.

This map is not to be used for air or marine navigation.

Cette carte ne doit pas être utilisée pour la navigation aérienne ou maritime.