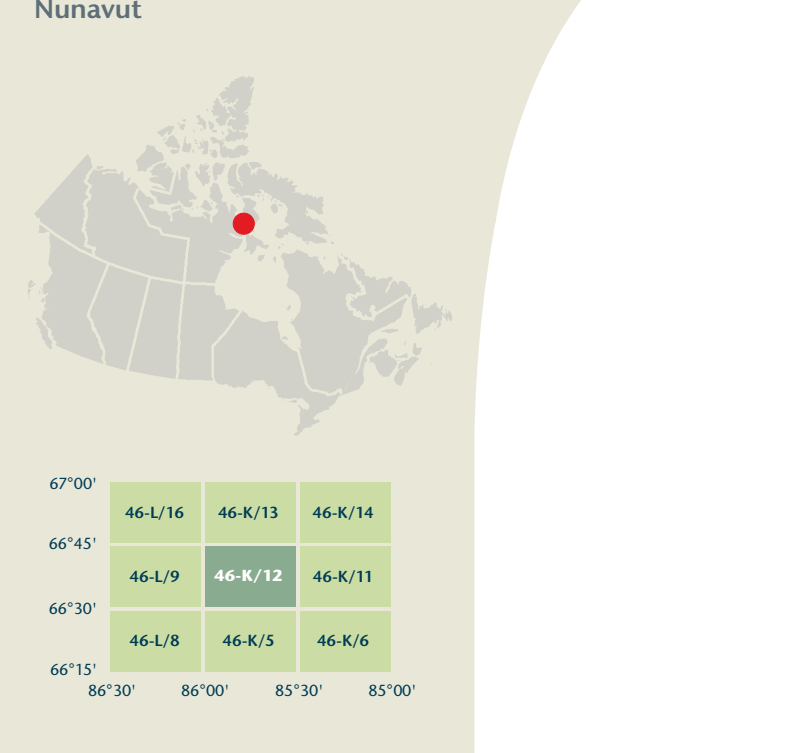
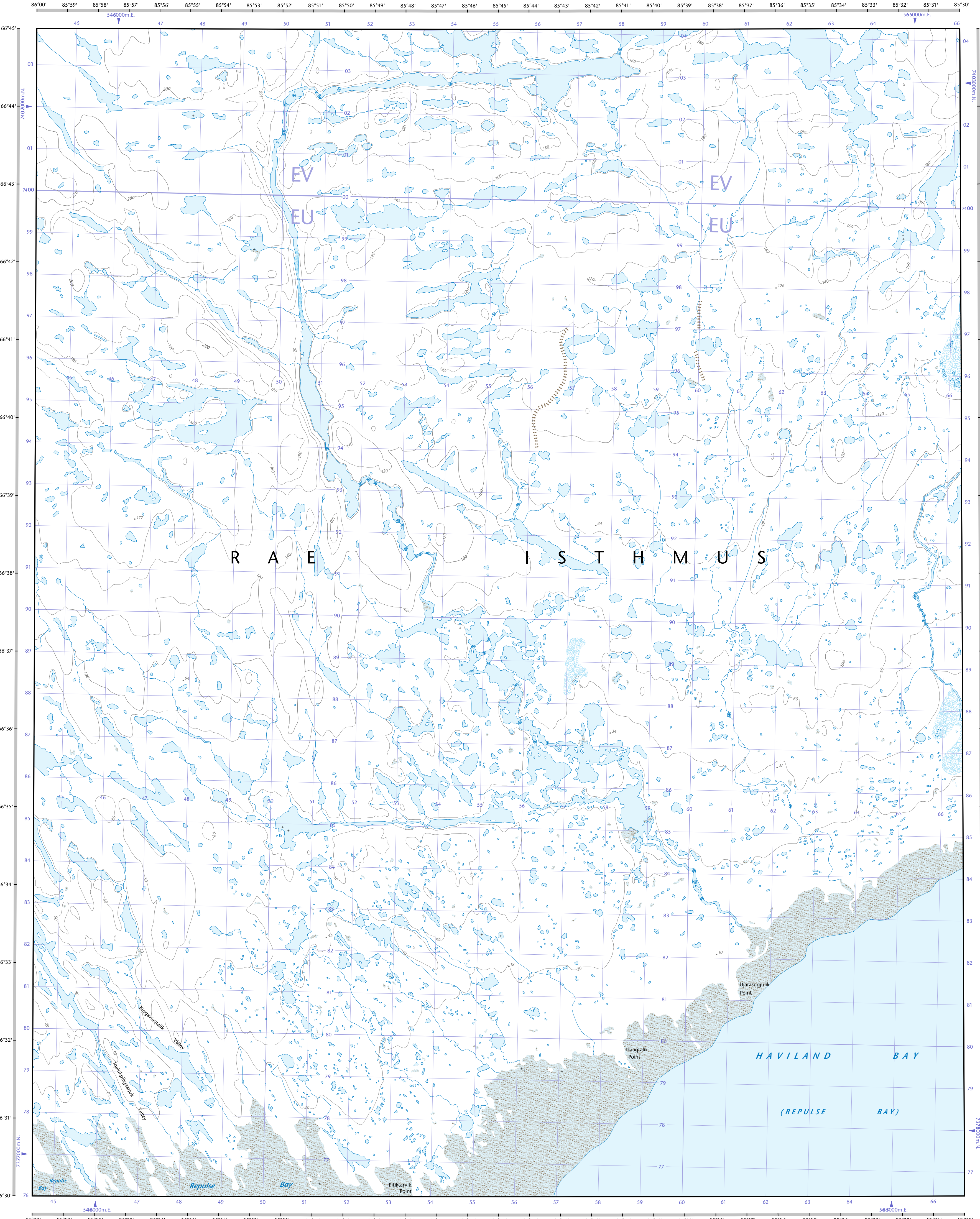


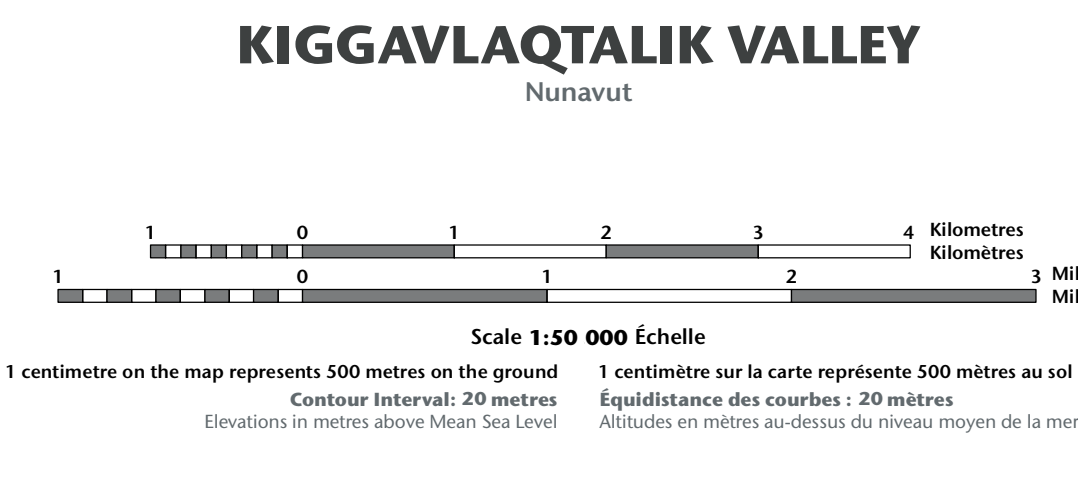
- Legend listing various symbols and their corresponding features: Road, Railway, Airport, Building, etc.



Produced on January 14, 2010, by the Centre for Topographic Information, Natural Resources Canada.

Map content validity dates: Road network, Absent; Hydrographic network, 1956-2001; Vegetation, Absent; Buildings, Absent; Boundaries, Absent; Toponymy, 2004-2009.

Dates de validité du contenu de la carte: Réseau routier, Absent; Réseau hydrographique, 1956-2001; Végétation, Absent; Bâtiements, Absent; Limites, Absent; Toponymie, 2004-2009.



Use diagram only to obtain numeric values. Approximate Mean Declination: 2010 for centre of map. Annual change decreasing 21.7°.

Transverse Mercator Projection. Projection transverse de Mercator. North American Datum 1983. Système de référence nord-américain 1983.

This map is not to be used for air or marine navigation.

Cette carte ne doit pas être utilisée pour la navigation aérienne ou maritime.