
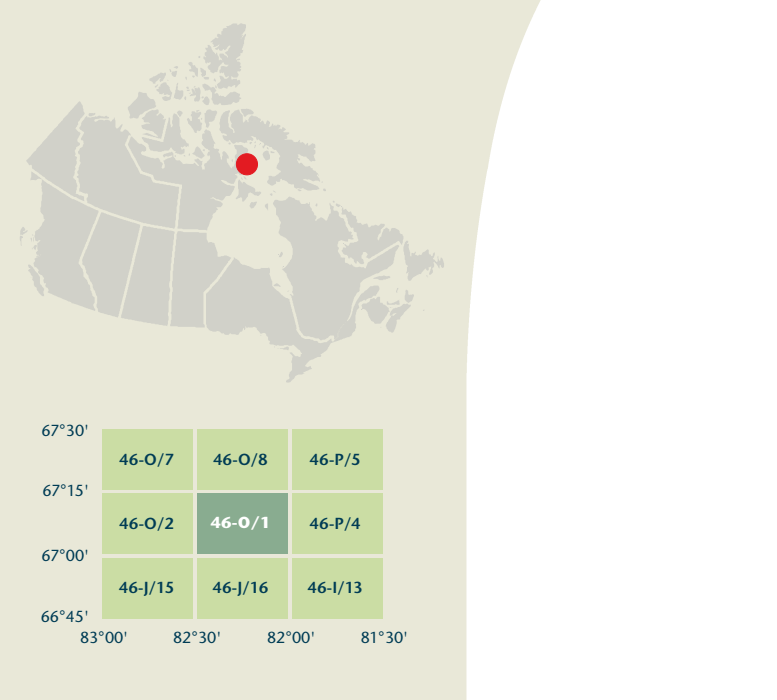


- Legend listing various symbols and their corresponding geographical features such as roads, railways, boundaries, and infrastructure.



Produced on February 18, 2010, by the Centre for Topographic Information, Natural Resources Canada.

Map content validity dates: Road network, Absent; Hydrographic network, 1957-2002; Vegetation, Absent; Buildings, Absent; Boundaries, 2009; Toponymy, 2005.

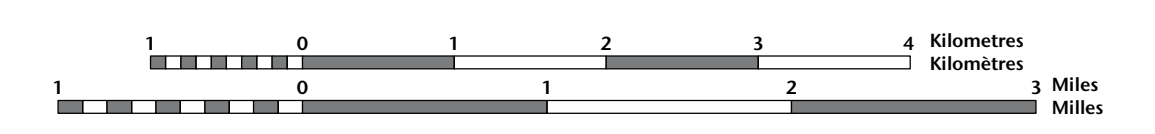
Dates de validité du contenu de la carte: Réseau routier, Absent; Réseau hydrographique, 1957-2002; Végétation, Absent; Bâtiements, Absent; Limites, 2009; Toponymie, 2005.

Produced on February 18, 2010, by the Centre for Topographic Information, Natural Resources Canada.

Map content validity dates: Road network, Absent; Hydrographic network, 1957-2002; Vegetation, Absent; Buildings, Absent; Boundaries, 2009; Toponymy, 2005.

Dates de validité du contenu de la carte: Réseau routier, Absent; Réseau hydrographique, 1957-2002; Végétation, Absent; Bâtiements, Absent; Limites, 2009; Toponymie, 2005.

NO TITLE Nunavut



Use diagram only to obtain magnetic values. Approximate Mean Declination 2010 for centre of map: Annual change decreasing 29.5°.

100 000 metre Square Identification. Transverse Mercator Projection. North American Datum 1983.

1000 metre Universal Transverse Mercator Grid. Grid Zone Designation: 17W.

46-0/1 SCALE 1:50 000 EDITION 02 VERSION 00 SERIE A713

This map is not to be used for air or marine navigation.

Cette carte ne doit pas être utilisée pour la navigation aérienne ou maritime.

The magnetic compass may be erratic in this region.

The magnetic compass may be erratic in this region.

Produced map / Carte imprimée. Cat. no. / No de cat. M116-2/04001-PDF ISBN 978-0-606-4476-4

Digital map / Carte numérique. Cat. no. / No de cat. M116-2/04001-PDF ISBN 978-1-100-50117-0