
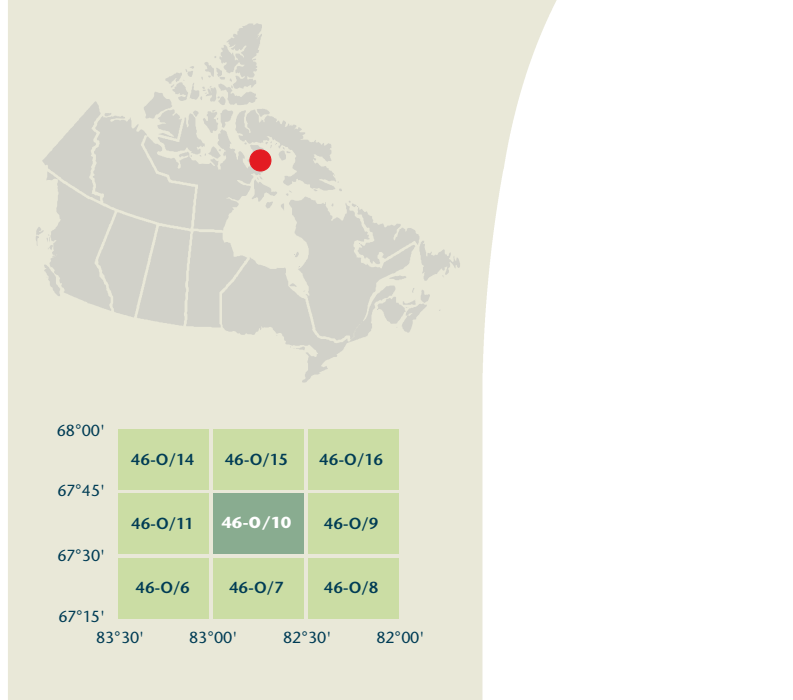


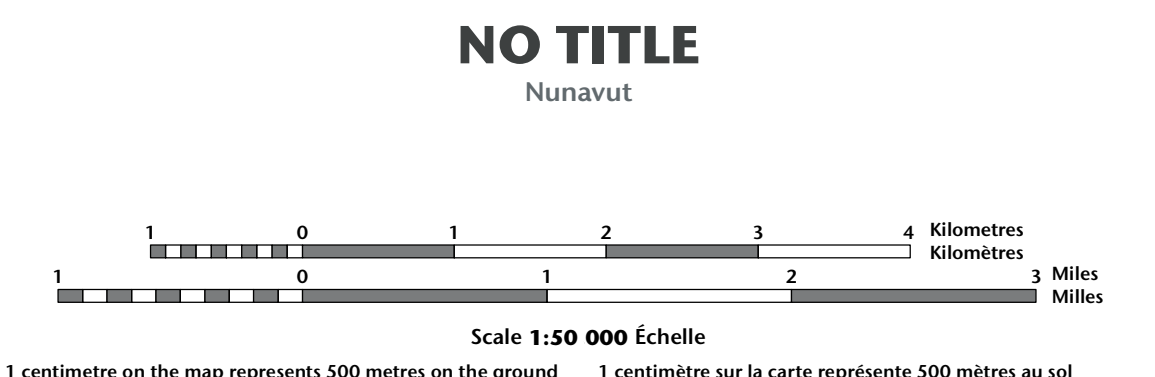
- Legend for map symbols including roads, railways, boundaries, and various structures.



Produced on February 17, 2010, by the Centre for Topographic Information, Natural Resources Canada.

Map content validity dates: Road network, Absent; Hydrographic network, 1957-2001; Vegetation, Absent; Buildings, Absent; Boundaries, 2009; Toponymy, 2005.

Dates de validité du contenu de la carte: Réseau routier, Absent; Réseau hydrographique, 1957-2001; Végétation, Absent; Bâtiements, Absent; Limites, 2009; Toponymie, 2005.



Use diagram only to obtain magnetic values. Approximate Mean Declination 2010 for centre of map: Annual change decreasing 30.4°.

Table with 4 columns: Easting, Northing, Easting, Northing. Grid coordinates for map sheets.