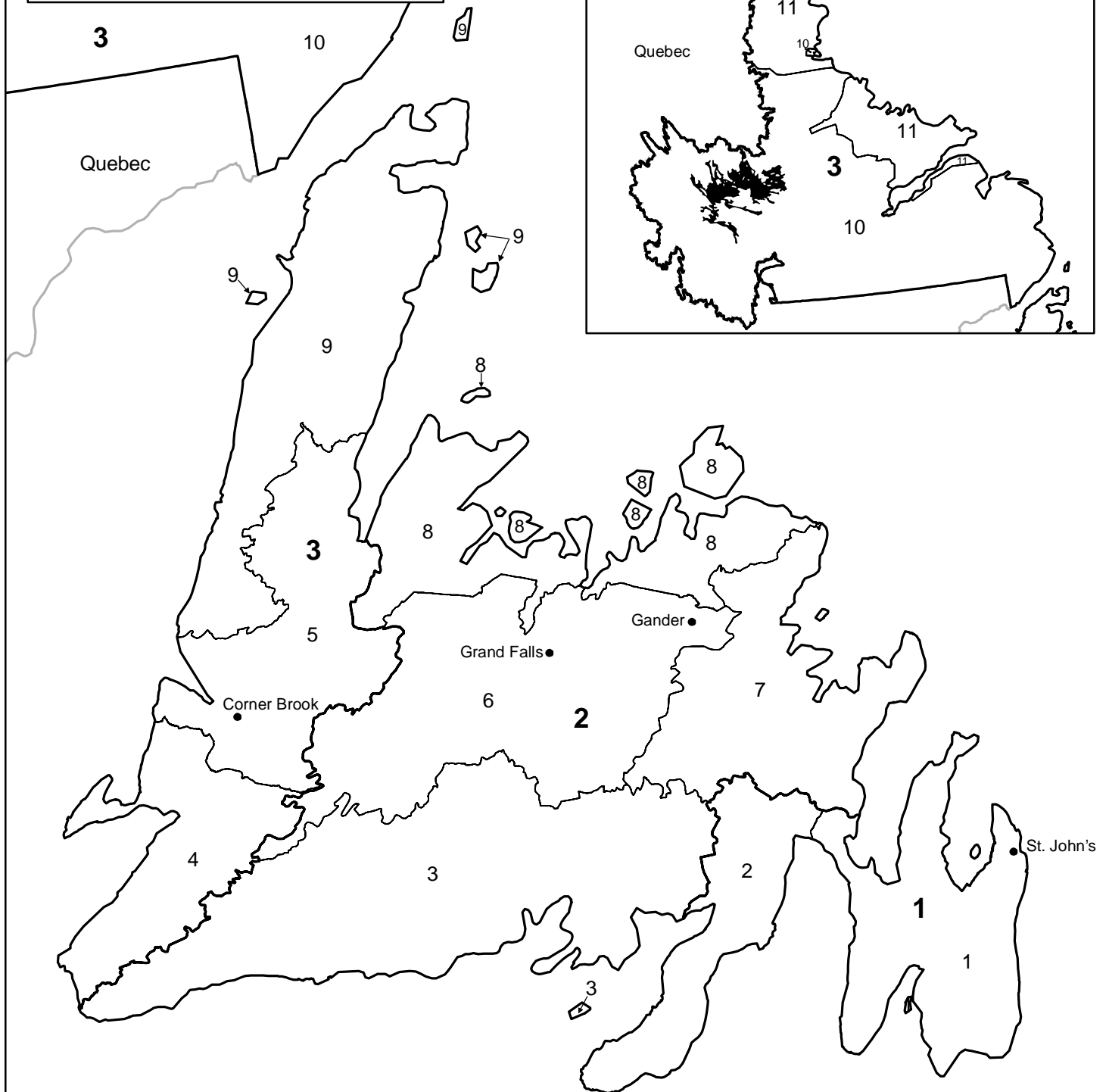
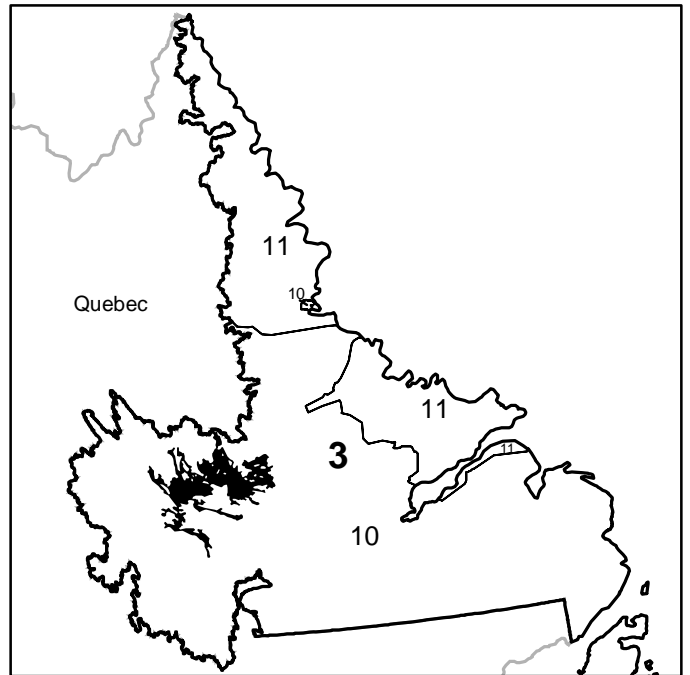


Newfoundland and Labrador

2006 Census Agricultural Regions and Census Divisions

LEGEND

- Census Agricultural Region
- Census Division
- Urban Centre



Newfoundland and Labrador

Map 1

2006 Census Agricultural Regions and Census Divisions

1 Agricultural Region 1

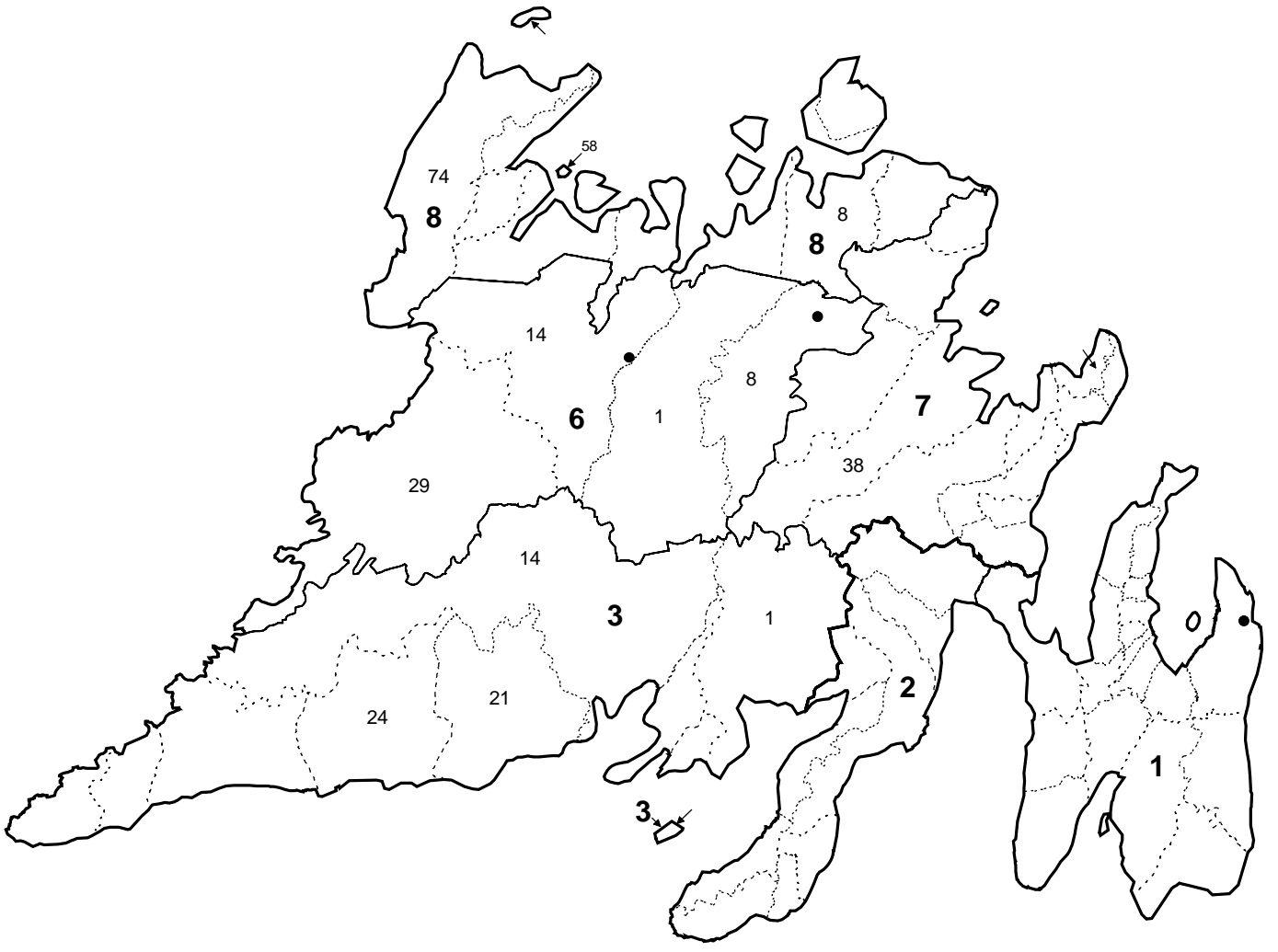
- 1 Division No. 1
- 2 Division No. 2

2 Agricultural Region 2

- 3 Division No. 3
- 6 Division No. 6
- 7 Division No. 7
- 8 Division No. 8

3 Agricultural Region 3

- 4 Division No. 4
- 5 Division No. 5
- 9 Division No. 9
- 10 Division No. 10
- 11 Division No. 11



2006 Census Divisions and Census Consolidated Subdivisions

1 Division No. 1*

101 Division No. 1, Subd. V
 124 Division No. 1, Subd. U
 155 Division No. 1, Subd. W
 203 Division No. 1, Subd. X
 214 Division No. 1, Subd. C
 234 Division No. 1, Subd. B
 259 Division No. 1, Subd. A
 293 Division No. 1, Subd. Y
 304 Division No. 1, Subd. E
 321 Division No. 1, Subd. F
 339 Division No. 1, Subd. G
 357 Division No. 1, Subd. H
 374 Division No. 1, Subd. I
 396 Spaniard's Bay
 405 Division No. 1, Subd. K
 421 Division No. 1, Subd. M
 472 Holyrood
 490 Division No. 1, Subd. R
 519 St. John's

2 Division No. 2*

1 Division No. 2, Subd. E
 6 *Division No. 2, Subd. F*
 9 *Division No. 2, Subd. G*
 16 Division No. 2, Subd. H
 26 *Division No. 2, Subd. I*
 29 *Division No. 2, Subd. J*
 31 *Division No. 2, Subd. C*
 44 *Division No. 2, Subd. L*
 48 Division No. 2, Subd. K

3 Division No. 3*

1 *Division No. 3, Subd. A*
 6 Division No. 3, Subd. B
 9 *Division No. 3, Subd. C*
 14 Division No. 3, Subd. D
 21 *Division No. 3, Subd. E*
 24 Division No. 3, Subd. F
 31 Division No. 3, Subd. H
 38 *Division No. 3, Subd. I*
 42 *Division No. 3, Subd. J*

6 Division No. 6*

1 Division No. 6, Subd. D
 8 Division No. 6, Subd. E
 14 Division No. 6, Subd. C
 29 Division No. 6, Subd. A

7 Division No. 7*

1 Division No. 7, Subd. M
 6 Division No. 7, Subd. L
 9 Division No. 7, Subd. K
 14 Division No. 7, Subd. J
 18 Division No. 7, Subd. I
 24 Division No. 7, Subd. G
 28 Division No. 7, Subd. F
 31 Division No. 7, Subd. E
 38 Division No. 7, Subd. D
 45 Division No. 7, Subd. N
 51 Division No. 7, Subd. B
 56 *Division No. 7, Subd. A*

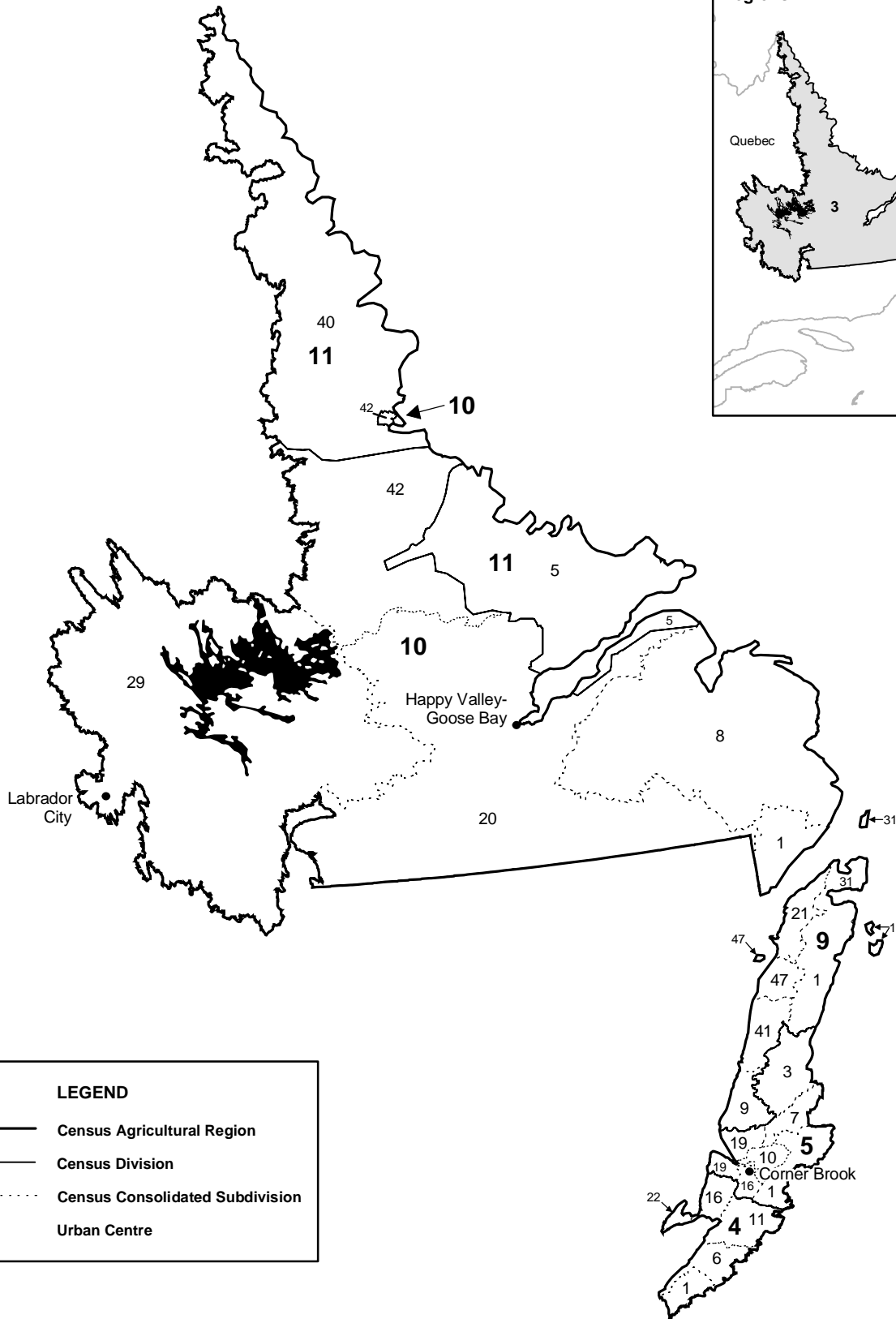
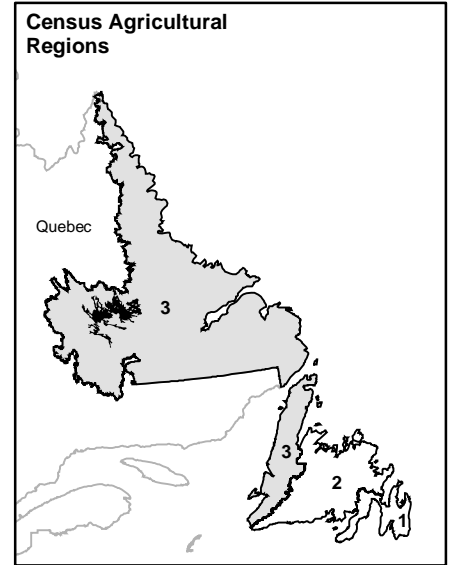
8 Division No. 8*

1 *Division No. 8, Subd. M*
 8 Division No. 8, Subd. L
 20 Fogo Island Region (Part)
 31 Division No. 8, Subd. H
 35 Twillingate
 36 Division No. 8, Subd. G
 46 Division No. 8, Subd. E
 53 *Pilley's Island*
 58 Division No. 8, Subd. C
 65 Division No. 8, Subd. P
 67 *Division No. 8, Subd. O*
 74 Division No. 8, Subd. A

* To protect data confidentiality, the data for some or all geographic areas in this Census Division have been combined with another Census Consolidated Subdivision or Census Division. For more detail, see the Geographic area amalgamations page accessible from the Reference maps page.

Newfoundland and Labrador

2006 Census Divisions and Census Consolidated Subdivisions



LEGEND

- Census Agricultural Region
- Census Division
- Census Consolidated Subdivision
- Urban Centre

2006 Census Divisions and Census Consolidated Subdivisions

4 Division No. 4*

- 1 Division No. 4, Subd. A
- 6 Division No. 4, Subd. B
- 11 *Division No. 4, Subd. C*
- 16 Division No. 4, Subd. D
- 22 Division No. 4, Subd. E

5 Division No. 5*

- 1 Division No. 5, Subd. A
- 3 *Division No. 5, Subd. G*
- 7 Division No. 5, Subd. E
- 10 Division No. 5, Subd. F
- 16 Division No. 5, Subd. C
- 19 Division No. 5, Subd. D

9 Division No. 9*

- 1 *Division No. 9, Subd. F*
- 9 Division No. 9, Subd. A
- 21 *Division No. 9, Subd. C*
- 31 Division No. 9, Subd. D
- 41 Division No. 9, Subd. H
- 47 Division No. 9, Subd. G

10 Division No. 10*

- 1 Division No. 10, Subd. A
- 8 *Division No. 10, Subd. B*
- 20 Division No. 10, Subd. C
- 29 *Division No. 10, Subd. D*
- 42 *Division No. 10, Subd. E*

11 Division No. 11

- 5 *Division No. 11, Subd. C*
- 40 *Division No. 11, Subd. E*

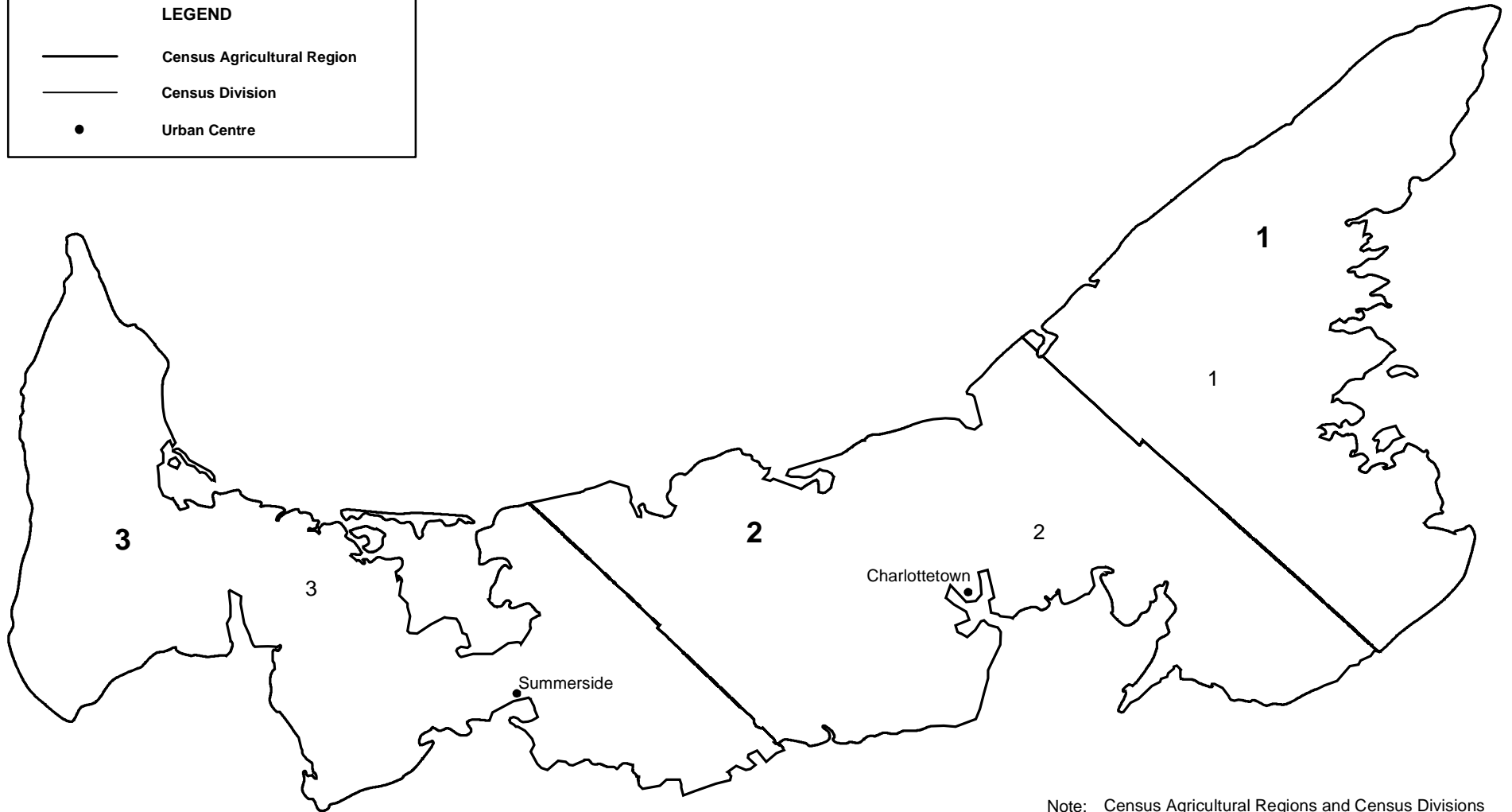
* To protect data confidentiality, the data for some or all geographic areas in this Census Division have been combined with another Census Consolidated Subdivision or Census Division. For more detail, see the Geographic area amalgamations page accessible from the Reference maps page.

All Census Consolidated Subdivisions in italics had no farms in 2006.

Prince Edward Island

2006 Census Agricultural Regions and Census Divisions

LEGEND	
—	Census Agricultural Region
—	Census Division
•	Urban Centre



Note: Census Agricultural Regions and Census Divisions share the same boundaries for Prince Edward Island.

Prince Edward Island

Map 1

2006 Census Agricultural Regions and Census Divisions

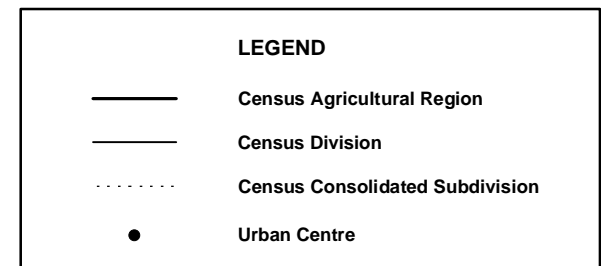
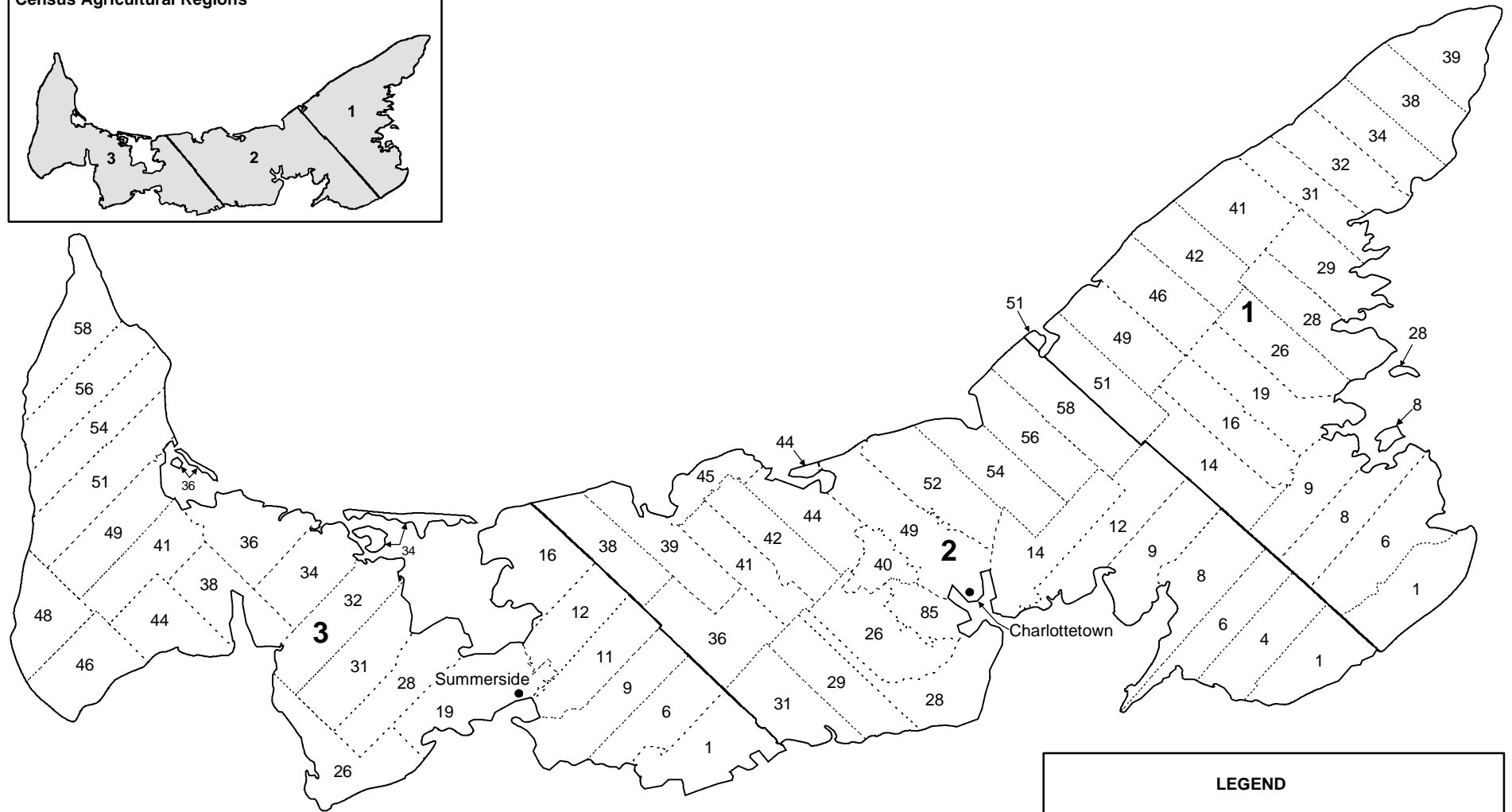
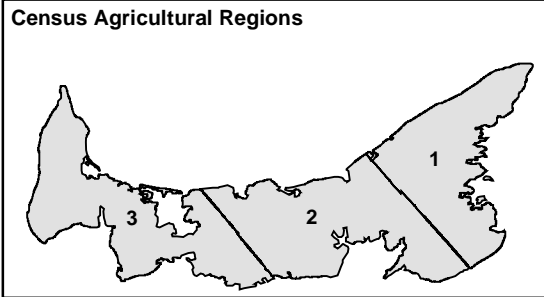
1 Agricultural Region 1
1 Kings

2 Agricultural Region 2
2 Queens

3 Agricultural Region 3
3 Prince

Prince Edward Island

2006 Census Divisions and Census Consolidated Subdivisions



Note: Census Agricultural Regions and Census Divisions share the same boundaries for Prince Edward Island.

Prince Edward Island

Map 2

2006 Census Divisions and Census Consolidated Subdivisions

1 Kings*

1 Lot 64
6 Lot 63
8 Lot 61
9 Lot 59
14 Lot 51
16 Lot 52
19 Lot 53
26 Lot 54
28 Lot 55
29 Lot 56
31 Lot 43
32 Lot 44
34 Lot 45
38 Lot 46
39 Lot 47
41 Lot 42
42 Lot 41
46 Lot 40
49 Lot 39
51 Lot 38

2 Queens*

1 Lot 62
4 Lot 60
6 Lot 58
8 Lot 57
9 Lot 50
12 Lot 49
14 Lot 48
26 Lot 31
28 Lot 65
29 Lot 30
31 Lot 29
36 Lot 67
38 Lot 20
39 Lot 21
40 Miltonvale Park
41 Lot 22
42 Lot 23
44 Lot 24
45 Resort Mun. Stan.B.-Hope R.-
Bayv.-Cavend.-N.Rust.
49 Lot 33
52 Lot 34
54 Lot 35
56 Lot 36
58 Lot 37
85 Cornwall

3 Prince*

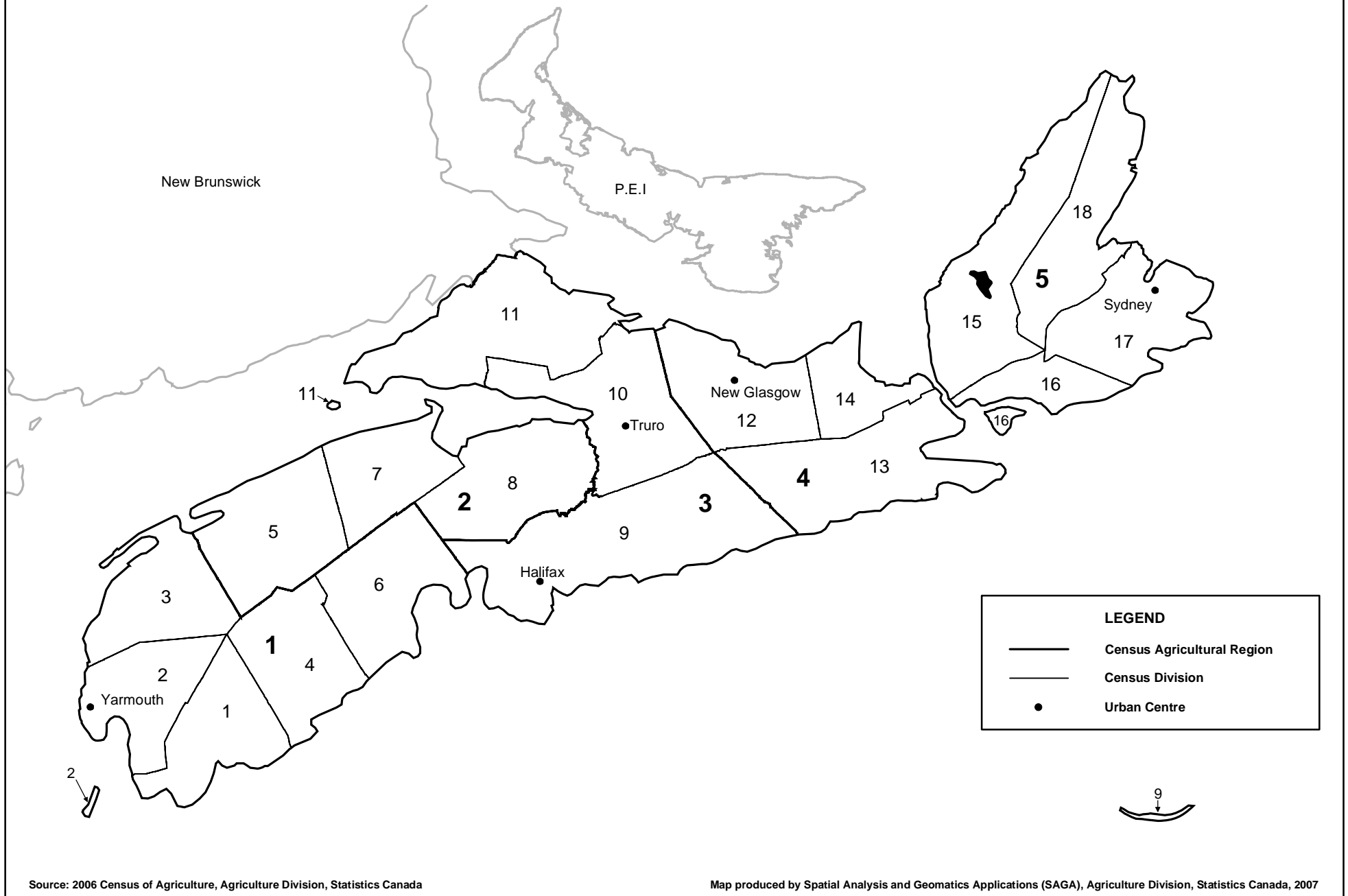
1 Lot 28
6 Lot 27
9 Lot 26
11 Lot 25
12 Lot 19
16 Lot 18
19 Lot 17
26 Lot 15
28 Lot 16
31 Lot 14
32 Lot 13
34 Lot 12
36 Lot 11
38 Lot 10
41 Lot 6
44 Lot 9
46 Lot 8
48 Lot 7
49 Lot 5
51 Lot 4
54 Lot 3
56 Lot 2
58 Lot 1

* To protect data confidentiality, the data for some or all geographic areas in this Census Division have been combined with another Census Consolidated Subdivision or Census Division. For more detail, see the Geographic area amalgamations page accessible from the Reference maps page.

All Census Consolidated Subdivisions in italics had no farms in 2006.

Nova Scotia

2006 Census Agricultural Regions and Census Divisions



Nova Scotia

Map 1

2006 Census Agricultural Regions and Census Divisions

1 Agricultural Region 1

- 1 Shelburne
- 2 Yarmouth
- 3 Digby
- 4 Queens
- 6 Lunenburg

2 Agricultural Region 2

- 5 Annapolis
- 7 Kings
- 8 Hants

3 Agricultural Region 3

- 9 Halifax
- 10 Colchester
- 11 Cumberland

4 Agricultural Region 4

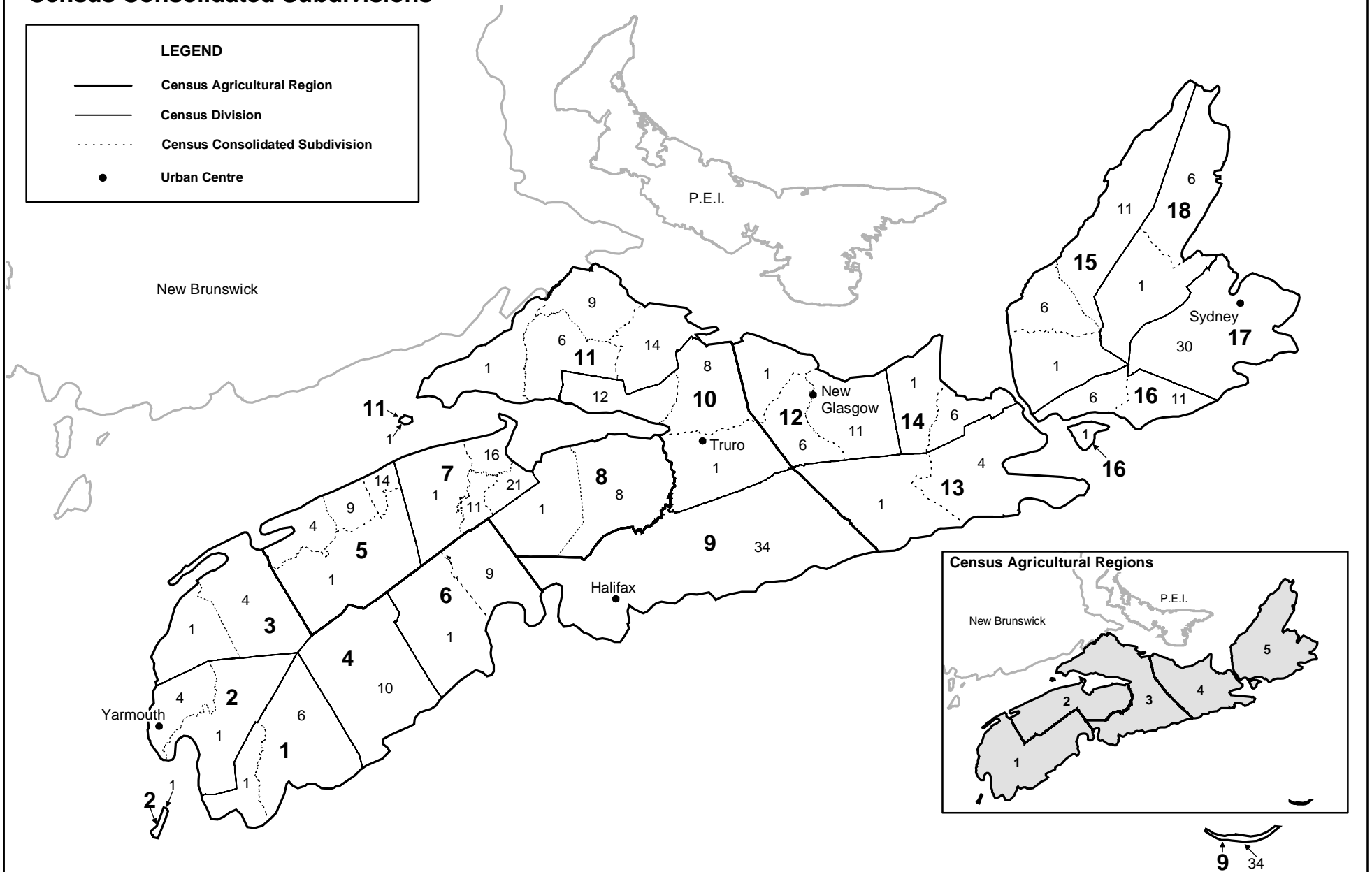
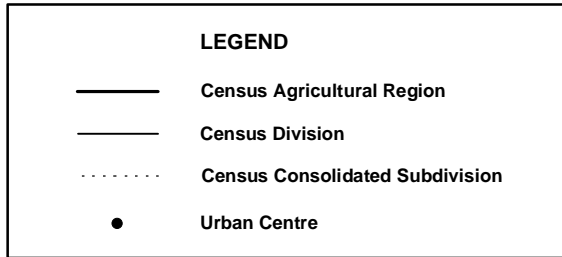
- 12 Pictou
- 13 Guysborough
- 14 Antigonish

5 Agricultural Region 5

- 15 Inverness
- 16 Richmond
- 17 Cape Breton
- 18 Victoria

Nova Scotia

2006 Census Divisions and Census Consolidated Subdivisions



Nova Scotia

Map 2

2006 Census Divisions and Census Consolidated Subdivisions

1 Shelburne*

- 1 Barrington
- 6 Shelburne

2 Yarmouth

- 1 Argyle
- 4 Yarmouth

3 Digby

- 1 Clare
- 4 Digby

4 Queens

- 10 Queens

5 Annapolis

- 1 Annapolis, Subd. D
- 4 Annapolis, Subd. A
- 9 Annapolis, Subd. B
- 14 Annapolis, Subd. C

6 Lunenburg

- 1 Lunenburg
- 9 Chester

7 Kings

- 1 Kings, Subd. A
- 11 Kings, Subd. C
- 16 Kings, Subd. B
- 21 Kings, Subd. D

8 Hants

- 1 West Hants
- 8 East Hants

9 Halifax

- 34 Halifax

10 Colchester

- 1 Colchester, Subd. C
- 8 Colchester, Subd. B
- 12 Colchester, Subd. A

11 Cumberland

- 1 Cumberland, Subd. A
- 6 Cumberland, Subd. B
- 9 Cumberland, Subd. C
- 14 Cumberland, Subd. D

12 Pictou

- 1 Pictou, Subd. A
- 6 Pictou, Subd. B
- 11 Pictou, Subd. C

13 Guysborough

- 1 St. Mary's
- 4 Guysborough

14 Antigonish

- 1 Antigonish, Subd. A
- 6 Antigonish, Subd. B

15 Inverness

- 1 Inverness, Subd. C
- 6 Inverness, Subd. B
- 11 Inverness, Subd. A

16 Richmond*

- 1 Richmond, Subd. C
- 6 Richmond, Subd. A
- 11 Richmond, Subd. B

17 Cape Breton

- 30 Cape Breton

18 Victoria*

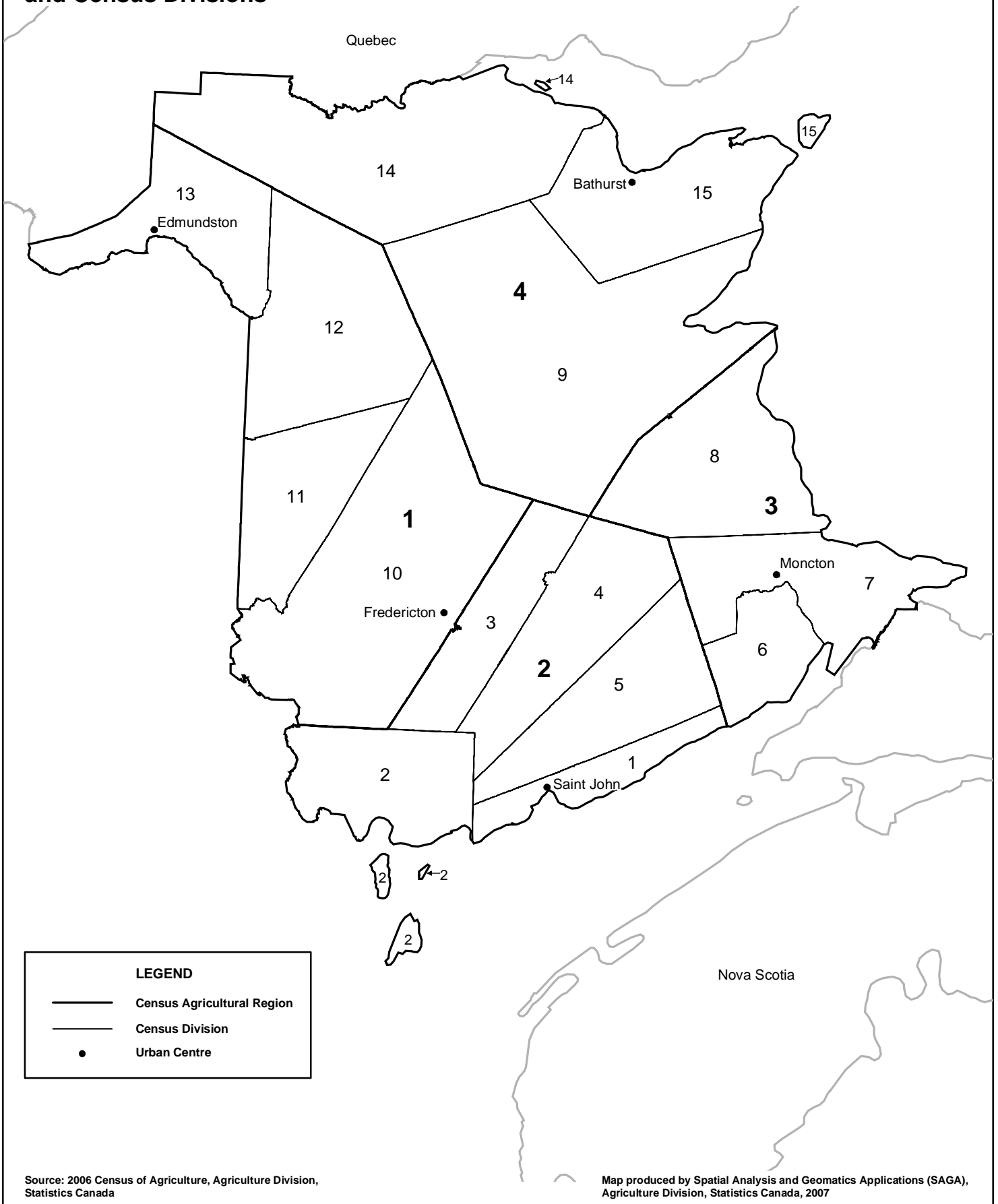
- 1 Victoria, Subd. B
- 6 Victoria, Subd. A

* To protect data confidentiality, the data for some or all geographic areas in this Census Division have been combined with another Census Consolidated Subdivision or Census Division. For more detail, see the Geographic area amalgamations page accessible from the Reference maps page.

All Census Consolidated Subdivisions in italics had no farms in 2006.

New Brunswick

2006 Census Agricultural Regions and Census Divisions



2006 Census Agricultural Regions and Census Divisions

1 Agricultural Region 1

- 10 York
- 11 Carleton
- 12 Victoria
- 13 Madawaska

2 Agricultural Region 2

- 1 Saint John
- 2 Charlotte
- 3 Sunbury
- 4 Queens
- 5 Kings

3 Agricultural Region 3

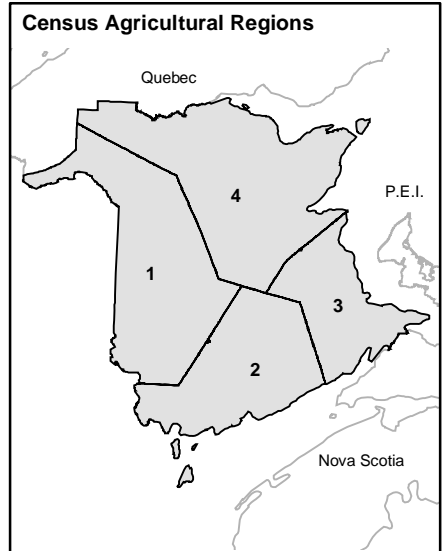
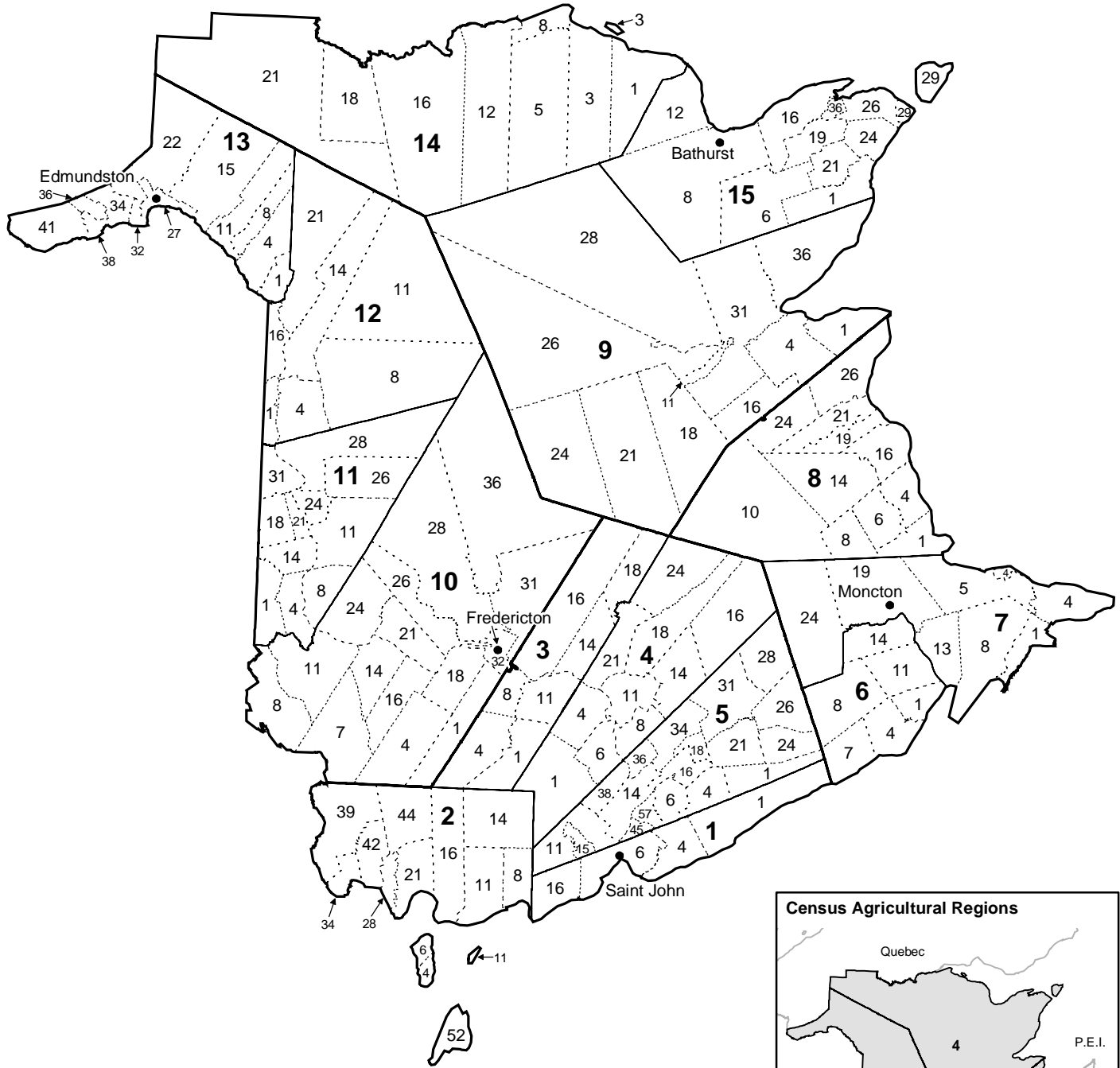
- 6 Albert
- 7 Westmorland
- 8 Kent

4 Agricultural Region 4

- 9 Northumberland
- 14 Restigouche
- 15 Gloucester

New Brunswick

2006 Census Divisions and Census Consolidated Subdivisions



LEGEND

- Census Agricultural Region
- Census Division
- Census Consolidated Subdivision
- Urban Centre

<p>1 Saint John*</p> <ul style="list-style-type: none"> 1 Saint Martins 4 Simonds 6 Saint John 16 Musquash 	<p>5 Kings*</p> <ul style="list-style-type: none"> 1 Hammond 4 Upham 6 Hampton 11 <i>Westfield</i> 14 Kingston 15 Grand Bay-Westfield 16 Norton 18 Norton 21 Sussex 24 Waterford 26 Cardwell 28 Havelock 31 Studholm 34 Springfield 36 Kars 38 Greenwich 45 Rothesay 57 Quispamsis 	<p>9 Northumberland*</p> <ul style="list-style-type: none"> 1 Hardwicke 4 Glenelg 11 Derby 16 Rogersville 18 <i>Blackville</i> 21 Blissfield 24 Ludlow 26 Southesk 28 Northesk 31 Newcastle 36 Alnwick
<p>2 Charlotte*</p> <ul style="list-style-type: none"> 4 <i>Campobello</i> 6 <i>West Isles</i> 8 Lepreau 11 Pennfield 14 Clarendon 16 Saint George 21 Saint Patrick 28 Saint Croix 34 Saint Stephen 39 Saint James 42 Saint David 44 Dumbarton 52 Grand Manan 	<p>6 Albert*</p> <ul style="list-style-type: none"> 1 Hopewell 4 <i>Harvey</i> 7 <i>Alma</i> 8 Elgin 11 Hillsborough 14 Coverdale 	<p>10 York*</p> <ul style="list-style-type: none"> 1 New Maryland 4 Manners Sutton 7 McAdam 8 North Lake 11 Canterbury 14 Dumfries 16 Prince William 18 Kingsclear 21 Queensbury 24 Southampton 26 Bright 28 Douglas 31 Saint Marys 32 Fredericton 36 Stanley
<p>3 Sunbury*</p> <ul style="list-style-type: none"> 1 Blissville 4 Gladstone 8 Lincoln 11 Burton 14 Sheffield 16 Maugerville 18 Northfield 	<p>7 Westmorland</p> <ul style="list-style-type: none"> 1 Westmorland 4 Botsford 5 Beaubassin East 8 Sackville 13 Memramcook 19 Moncton 24 Salisbury 	<p>11 Carleton*</p> <ul style="list-style-type: none"> 1 Richmond 4 Woodstock 8 Northampton 11 Brighton 14 Wakefield 18 Wilmot 21 <i>Simonds</i> 24 Peel 26 Aberdeen 28 Kent 31 Wicklow
<p>4 Queens*</p> <ul style="list-style-type: none"> 1 Petersville 4 Gagetown 6 Hampstead 8 Wickham 11 Cambridge 14 Johnston 16 Brunswick 18 Waterborough 21 Canning 24 Chipman 	<p>8 Kent*</p> <ul style="list-style-type: none"> 1 Dundas 4 Wellington 6 Saint Mary 8 Saint-Paul 10 Harcourt 14 Weldford 16 Richibucto 19 Saint-Charles 21 Saint-Louis 24 Acadieville 26 Carleton 	

* To protect data confidentiality, the data for some or all geographic areas in this Census Division have been combined with another Census Consolidated Subdivision or Census Division. For more detail, see the Geographic area amalgamations page accessible from the Reference maps page.

All Census Consolidated Subdivisions in italics had no farms in 2006.

12 Victoria*

- 1 Andover
- 4 Perth
- 8 Gordon
- 11 Lorne
- 14 Denmark
- 16 Grand Falls
- 21 Drummond

13 Madawaska*

- 1 Saint-André
- 4 Saint-Léonard
- 8 Notre-Dame-de-Lourdes
- 11 Sainte-Anne
- 15 Rivière-Verte
- 22 Saint-Joseph
- 27 Edmundston
- 32 Saint-Hilaire
- 34 Baker Brook
- 36 Lac-Baker
- 38 Clair
- 41 Saint-François

14 Restigouche*

- 1 Durham
- 3 Colborne
- 5 Balmoral
- 8 Dalhousie
- 12 Addington
- 16 Eldon
- 18 Grimmer
- 21 Saint-Quentin

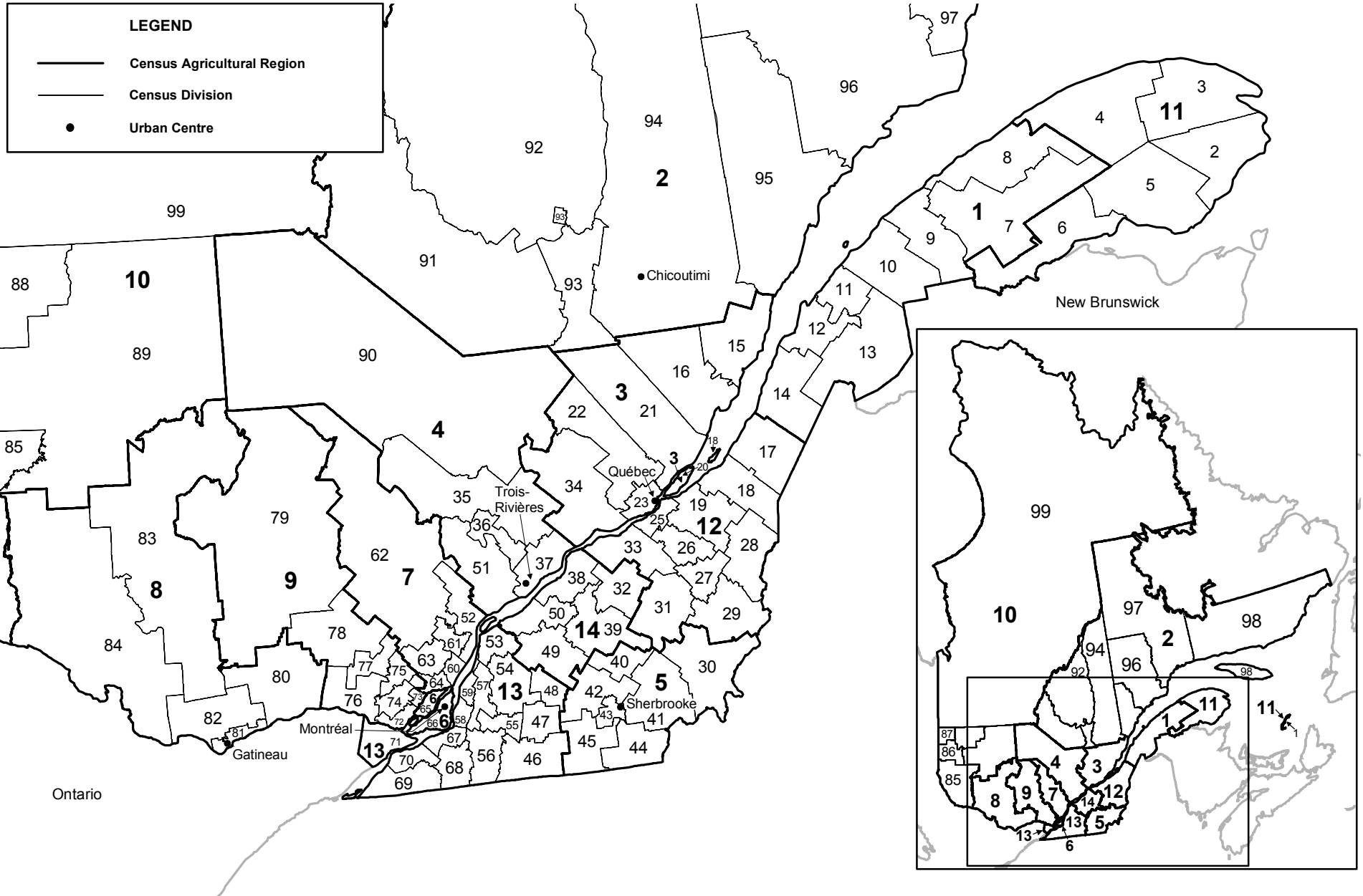
15 Gloucester*

- 1 Saumarez
- 6 Allardville
- 8 Bathurst
- 12 Beresford
- 16 New Bandon
- 19 Paquetville
- 21 Saint-Isidore
- 24 Inkerman
- 26 Caraquet
- 29 Shippagan
- 36 Bertrand

* To protect data confidentiality, the data for some or all geographic areas in this Census Division have been combined with another Census Consolidated Subdivision or Census Division. For more detail, see the Geographic area amalgamations page accessible from the Reference maps page.

Quebec

2006 Census Agricultural Regions and Census Divisions



Quebec

Map 1

2006 Census Agricultural Regions and Census Divisions

1 Bas-Saint-Laurent

- 7 La Matapédia
- 8 Matane
- 9 La Mitis
- 10 Rimouski-Neigette
- 11 Les Basques
- 12 Rivière-du-Loup
- 13 Témiscouata
- 14 Kamouraska

2 Saguenay--Lac-Saint-Jean--Côte-Nord

- 91 Le Domaine-du-Roy
- 92 Maria-Chapdelaine
- 93 Lac-Saint-Jean-Est
- 94 Le Saguenay-et-son-Fjord
- 95 La Haute-Côte-Nord
- 96 Manicouagan
- 97 Sept-Rivières--Caniapiscou
- 98 Minganie--Basse-Côte-Nord

3 Québec

- 15 Charlevoix-Est
- 16 Charlevoix
- 20 L'Île-d'Orléans
- 21 La Côte-de-Beaupré
- 22 La Jacques-Cartier
- 23 Québec
- 34 Portneuf

4 Mauricie

- 35 Mékinac
- 36 Shawinigan
- 37 Francheville
- 51 Maskinongé
- 90 La Tuque

5 Estrie

- 30 Le Granit
- 40 Asbestos
- 41 Le Haut-Saint-François
- 42 Le Val-Saint-François
- 43 Sherbrooke
- 44 Coaticook
- 45 Memphrémagog

6 Montréal--Laval

- 65 Laval
- 66 Montréal

7 Lanaudière

- 52 D'Autray
- 60 L'Assomption
- 61 Joliette
- 62 Matawinie
- 63 Montcalm
- 64 Les Moulins

8 Outaouais

- 80 Papineau
- 81 Gatineau
- 82 Les Collines-de-l'Outaouais
- 83 La Vallée-de-la-Gatineau
- 84 Pontiac

9 Laurentides

- 72 Deux-Montagnes
- 73 Thérèse-De Blainville
- 74 Mirabel
- 75 La Rivière-du-Nord
- 76 Argenteuil
- 77 Les Pays-d'en-Haut
- 78 Les Laurentides
- 79 Antoine-Labelle

10 Abitibi-Témiscamingue--Nord-du-Québec

- 85 Témiscamingue
- 86 Rouyn-Noranda
- 87 Abitibi-Ouest
- 88 Abitibi
- 89 Vallée-de-l'Or
- 99 Nord-du-Québec

11 Gaspésie--Îles-de-la-Madeleine

- 1 Les Îles-de-la-Madeleine
- 2 Le Rocher-Percé
- 3 La Côte-de-Gaspé
- 4 La Haute-Gaspésie
- 5 Bonaventure
- 6 Avignon

12 Chaudière-Appalaches

- 17 L'Islet
- 18 Montmagny
- 19 Bellechasse
- 25 Lévis
- 26 La Nouvelle-Beauce
- 27 Robert-Cliche
- 28 Les Etchemins
- 29 Beauce-Sartigan
- 31 L'Amiante
- 33 Lotbinière

13 Montérégie

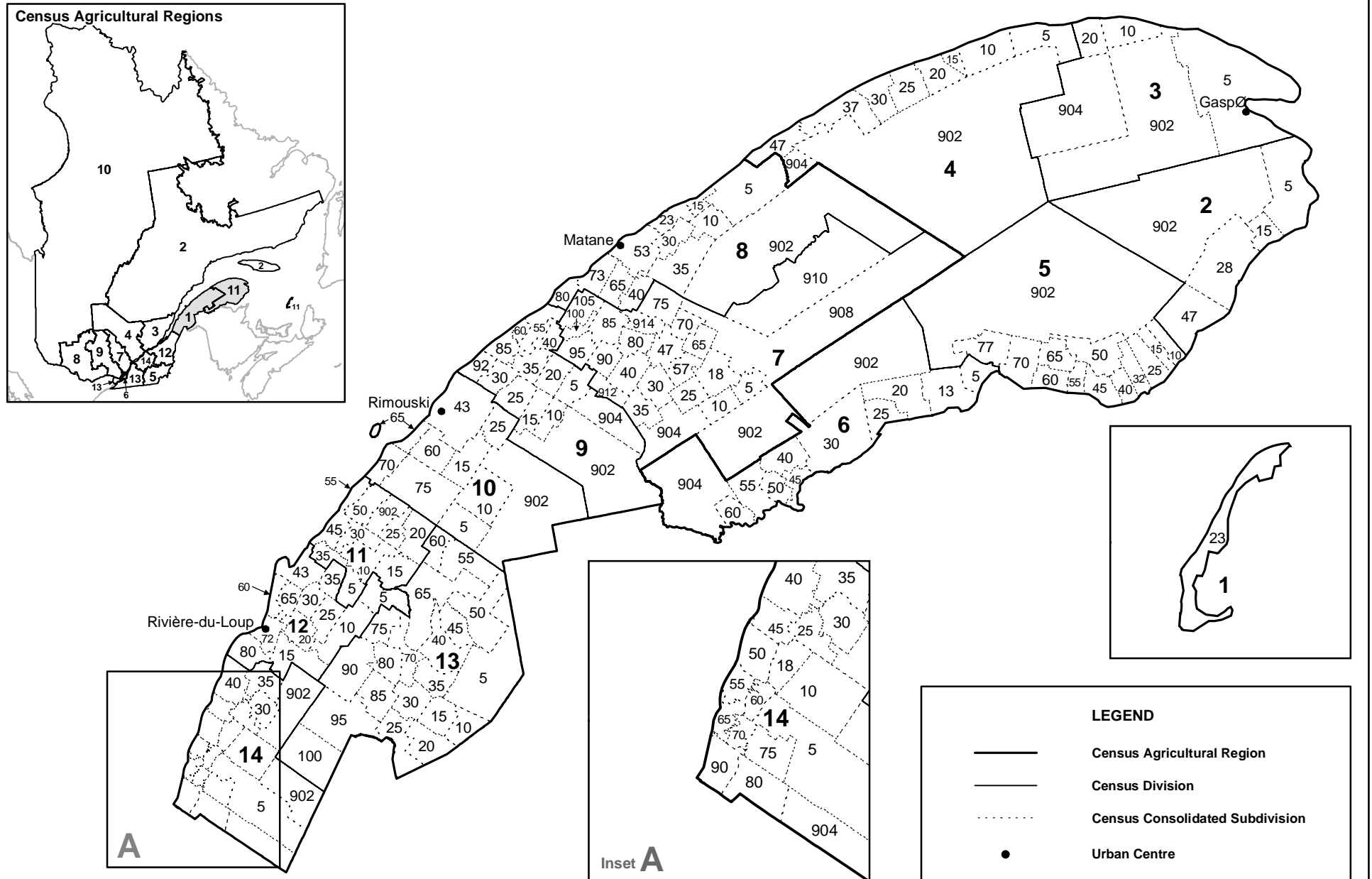
- 46 Brome-Missisquoi
- 47 La Haute-Yamaska
- 48 Acton
- 53 Le Bas-Richelieu
- 54 Les Maskoutains
- 55 Rouville
- 56 Le Haut-Richelieu
- 57 La Vallée-du-Richelieu
- 58 Longueuil
- 59 Lajemmerais
- 67 Roussillon
- 68 Les Jardins-de-Napierville
- 69 Le Haut-Saint-Laurent
- 70 Beauharnois-Salaberry
- 71 Vaudreuil-Soulanges

14 Centre-du-Québec

- 32 L'Érable
- 38 Bécancour
- 39 Arthabaska
- 49 Drummond
- 50 Nicolet-Yamaska

Quebec

2006 Census Divisions and Census Consolidated Subdivisions



1 Les Îles-de-la-Madeleine
23 Les Îles-de-la-Madeleine

2 Le Rocher-Percé*
5 Percé
15 Grande-Rivière
28 Chandler
47 Port-Daniel--Gascons
902 Mont-Alexandre

3 La Côte-de-Gaspé*
5 Gaspé
10 Cloridorme
20 Grande-Vallée
902 *Rivière-Saint-Jean*
904 *Collines-du-Basque*

4 La Haute-Gaspésie*
5 Sainte-Madeleine-de-la-Rivière-Madeleine
10 Saint-Maxime-du-Mont-Louis
15 Mont-Saint-Pierre
20 *Rivière-à-Claude*
25 Marsoui
30 La Martre
37 Sainte-Anne-des-Monts
47 Cap-Chat
902 Mont-Albert
904 *Coulée-des-Adolphe*

5 Bonaventure*
10 Shigawake
15 Saint-Godefroi
25 Hope
32 Paspébiac
40 New Carlisle
45 Bonaventure
50 Saint-Elzéar
55 Saint-Siméon
60 Caplan
65 Saint-Alphonse
70 New Richmond
77 Cascapédia--Saint-Jules
902 *Rivière-Bonaventure*

6 Avignon*
5 Maria
13 Carleton-sur-Mer
20 Nouvelle
25 Escuminac
30 Pointe-à-la-Croix
40 Saint-André-de-Restigouche
45 Matapédia
50 Saint-Alexis-de-Matapédia
55 Saint-François-d'Assise
60 L'Ascension-de-Patapédia
902 *Rivière-Nouvelle*
904 Ruisseau-Ferguson

7 La Matapédia*
5 *Sainte-Marguerite*
10 Sainte-Florence
18 Causapsal
25 Albertville
30 Saint-Léon-le-Grand
35 Saint-Zénon-du-Lac-Humqui
40 Sainte-Irène
47 Amqui
57 Lac-au-Saumon
65 Saint-Alexandre-des-Lacs
70 Saint-Tharcisius
75 Saint-Vianney
80 Val-Brillant
85 Sayabec
90 Saint-Cléophas
95 Saint-Moise
100 Saint-Noël
105 Saint-Damase
902 *Routhierville*
904 *Rivière-Vaseuse*
908 *Lac-Casault*
910 *Ruisseau-des-Mineurs*
912 *Lac-Alfred*
914 *Lac-Matapédia*

8 Matane*
5 Les Méchins
10 Saint-Jean-de-Cherbourg
15 Grosses-Roches
23 Sainte-Félicité
30 Saint-Adelme
35 Saint-René-de-Matane
40 Sainte-Paule
53 Matane
65 Saint-Léandre
73 Saint-Ulric
80 Baie-des-Sables
902 *Rivière-Bonjour*

9 La Mitis*
5 La Rédemption
10 Saint-Charles-Garnier
15 Les Hauteurs
20 Sainte-Jeanne-d'Arc
25 Saint-Gabriel-de-Rimouski
30 Saint-Donat
35 Sainte-Angèle-de-Mérici
40 Padoue
55 Saint-Octave-de-Métis
60 Grand-Métis
85 Sainte-Flavie
92 Sainte-Luce
902 *Lac-des-Eaux-Mortes*
904 *Lac-à-la-Croix*

10 Rimouski-Neigette*
5 Esprit-Saint
10 La Trinité-des-Monts
15 Saint-Narcisse-de-Rimouski
25 Saint-Marcellin
43 Rimouski
60 Saint-Valérien
65 Le Bic
70 Saint-Fabien
75 Saint-Eugène-de-Ladrière
902 *Lac-Huron*

* To protect data confidentiality, the data for some or all geographic areas in this Census Division have been combined with another Census Consolidated Subdivision or Census Division. For more detail, see the Geographic area amalgamations page accessible from the Reference maps page.

11 Les Basques*

5	Saint-Clément
10	Saint-Jean-de-Dieu
15	Sainte-Rita
20	Saint-Guy
25	Saint-Médard
30	Sainte-Françoise
35	Saint-Éloi
45	Notre-Dame-des-Neiges
50	Saint-Mathieu-de-Rioux
55	Saint-Simon
902	<i>Lac-Boisbouscache</i>

12 Rivière-du-Loup*

5	Saint-Cyprien
10	Saint-Hubert-de-Rivière-du-Loup
15	Saint-Antonin
20	Saint-Modeste
25	Saint-François-Xavier-de-Viger
30	Saint-Épiphane
35	Saint-Paul-de-la-Croix
43	L'Isle-Verte
60	Saint-Georges-de-Cacouna
65	Saint-Arsène
72	Rivière-du-Loup
80	Notre-Dame-du-Portage

13 Témiscouata*

5	Dégelis
10	Saint-Jean-de-la-Lande
15	Packington
20	Saint-Marc-du-Lac-Long
25	Rivière-Bleue
30	Saint-Eusèbe
35	Notre-Dame-du-Lac
40	Saint-Juste-du-Lac
45	Auclair
50	Lejeune
55	Biencourt
60	Lac-des-Aigles
65	Saint-Michel-du-Squatec
70	Cabano
75	Saint-Pierre-de-Lamy
80	Saint-Louis-du-Ha! Ha!
85	Saint-Elzéar-de-Témiscouata
90	Saint-Honoré-de-Témiscouata
95	Pohénégamook
100	Saint-Athanase

14 Kamouraska*

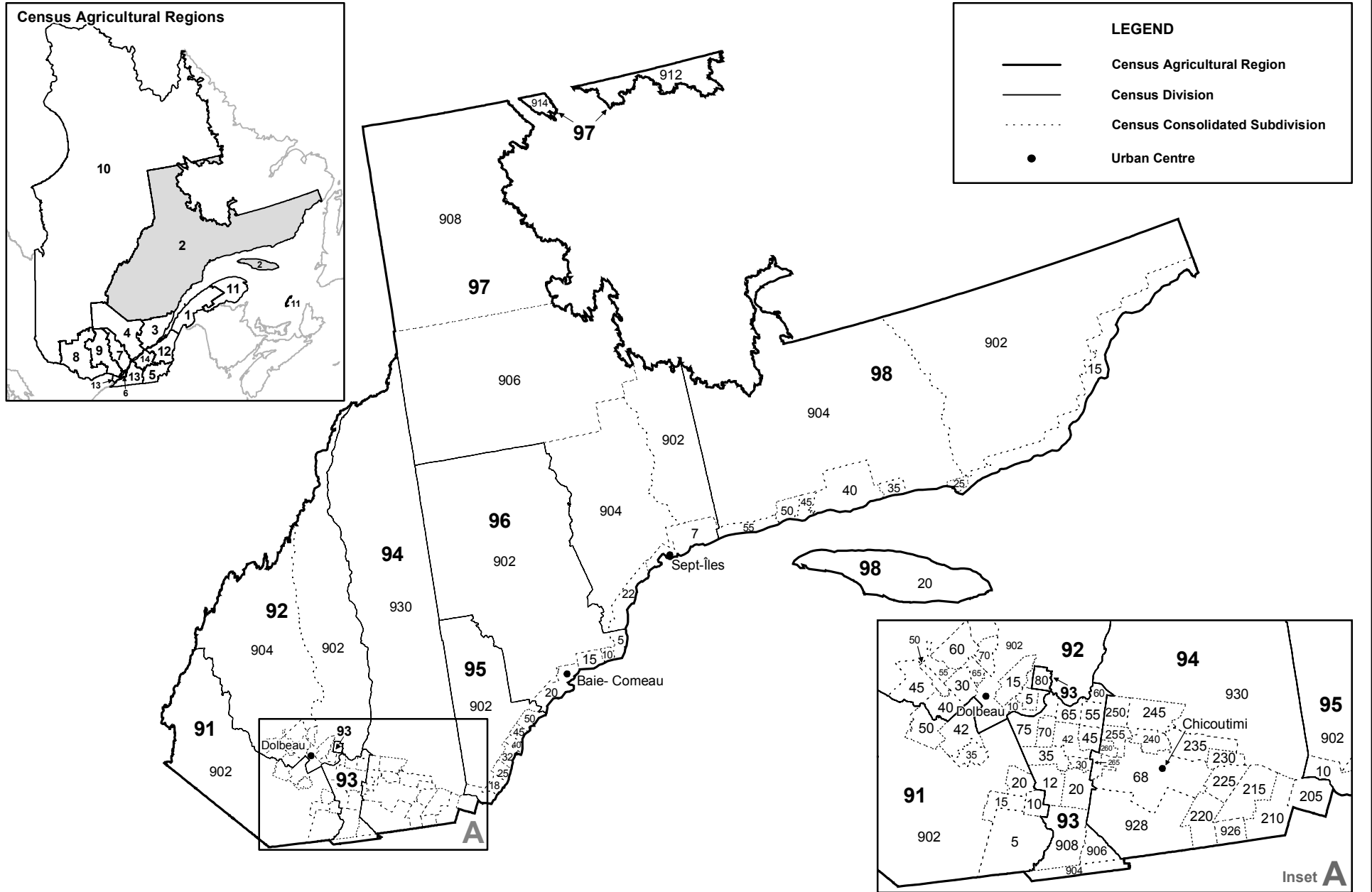
5	Mont-Carmel
10	Saint-Bruno-de-Kamouraska
18	Saint-Pascal
25	Sainte-Hélène
30	Saint-Joseph-de-Kamouraska
35	Saint-Alexandre-de-Kamouraska
40	Saint-André
45	Saint-Germain
50	Kamouraska
55	Saint-Denis
60	Saint-Philippe-de-Néri
65	Rivière-Ouelle
70	Saint-Pacôme
75	Saint-Gabriel-Lalemant
80	Saint-Onésime-d'Ixworth
90	Sainte-Anne-de-la-Pocatière
902	Picard
904	Petit-Lac-Sainte-Anne

* To protect data confidentiality, the data for some or all geographic areas in this Census Division have been combined with another Census Consolidated Subdivision or Census Division. For more detail, see the Geographic area amalgamations page accessible from the Reference maps page.

All Census Consolidated Subdivisions in italics had no farms in 2006.

Quebec

2006 Census Divisions and Census Consolidated Subdivisions



Quebec

Map 2B

2006 Census Divisions and Census Consolidated Subdivisions

91 Le Domaine-du-Roy*

5	Lac-Bouchette
10	Saint-André-du-Lac-Saint-Jean
15	Saint-François-de-Sales
20	Chambord
35	Saint-Prime
42	Saint-Félicien
50	La Doré
902	Lac-Ashuapmushuan

92 Maria-Chapdelaine*

5	Saint-Augustin
10	Péribonka
15	Sainte-Jeanne-d'Arc
30	Albanel
40	Normandin
45	Saint-Thomas-Didyme
50	Saint-Edmond-les-Plaines
55	Girardville
60	Notre-Dame-de-Lorette
65	Saint-Eugène-d'Argentenay
70	Saint-Stanislas
902	Chute-des-Passes
904	<i>Rivière-Mistassini</i>

93 Lac-Saint-Jean-Est*

12	Métabetchouan--Lac-à-la-Croix
20	Hébertville
30	Saint-Bruno
35	Saint-Gédéon
42	Alma
45	Saint-Nazaire
55	Labrecque
60	<i>Lamarche</i>
65	L'Ascension-de-Notre-Seigneur
70	Saint-Henri-de-Taillon
75	Sainte-Monique
80	Saint-Ludger-de-Milot
904	<i>Lac-Moncouche</i>
906	<i>Lac-Achouakan</i>
908	<i>Belle-Rivière</i>

94 Le Saguenay-et-son-Fjord*

68	Saguenay
205	Petit-Saguenay
210	L'Anse-Saint-Jean
215	<i>Rivière-Éternité</i>
220	<i>Ferland-et-Boilleau</i>
225	<i>Saint-Félix-d'Otis</i>
230	Sainte-Rose-du-Nord
235	Saint-Fulgence
240	Saint-Honoré
245	Saint-David-de-Falardeau
250	Bégin
255	Saint-Ambroise
260	Saint-Charles-de-Bourget
265	Larouche
926	<i>Lalemant</i>
928	<i>Lac-Ministuk</i>
930	<i>Mont-Valin</i>

95 La Haute-Côte-Nord*

10	Sacré-Coeur
18	Les Bergeronnes
25	Les Escoumins
32	Longue-Rive
40	<i>Portneuf-sur-Mer</i>
45	Forestville
50	Colombier
902	<i>Lac-au-Brochet</i>

96 Manicouagan*

5	<i>Baie-Trinité</i>
10	<i>Godbout</i>
15	<i>Franquelin</i>
20	Baie-Comeau
902	<i>Rivière-aux-Outardes</i>

97 Sept-Rivières--Caniapiscau*

7	Sept-Îles
22	Port-Cartier
902	<i>Rivière-Nipissis</i>
904	<i>Lac-Walker</i>
906	<i>Rivière-Mouchalagane</i>
908	<i>Caniapiscau</i>
912	<i>Lac-Juillet</i>
914	<i>Lac-Vacher</i>

98 Minganie--Basse-Côte-Nord*

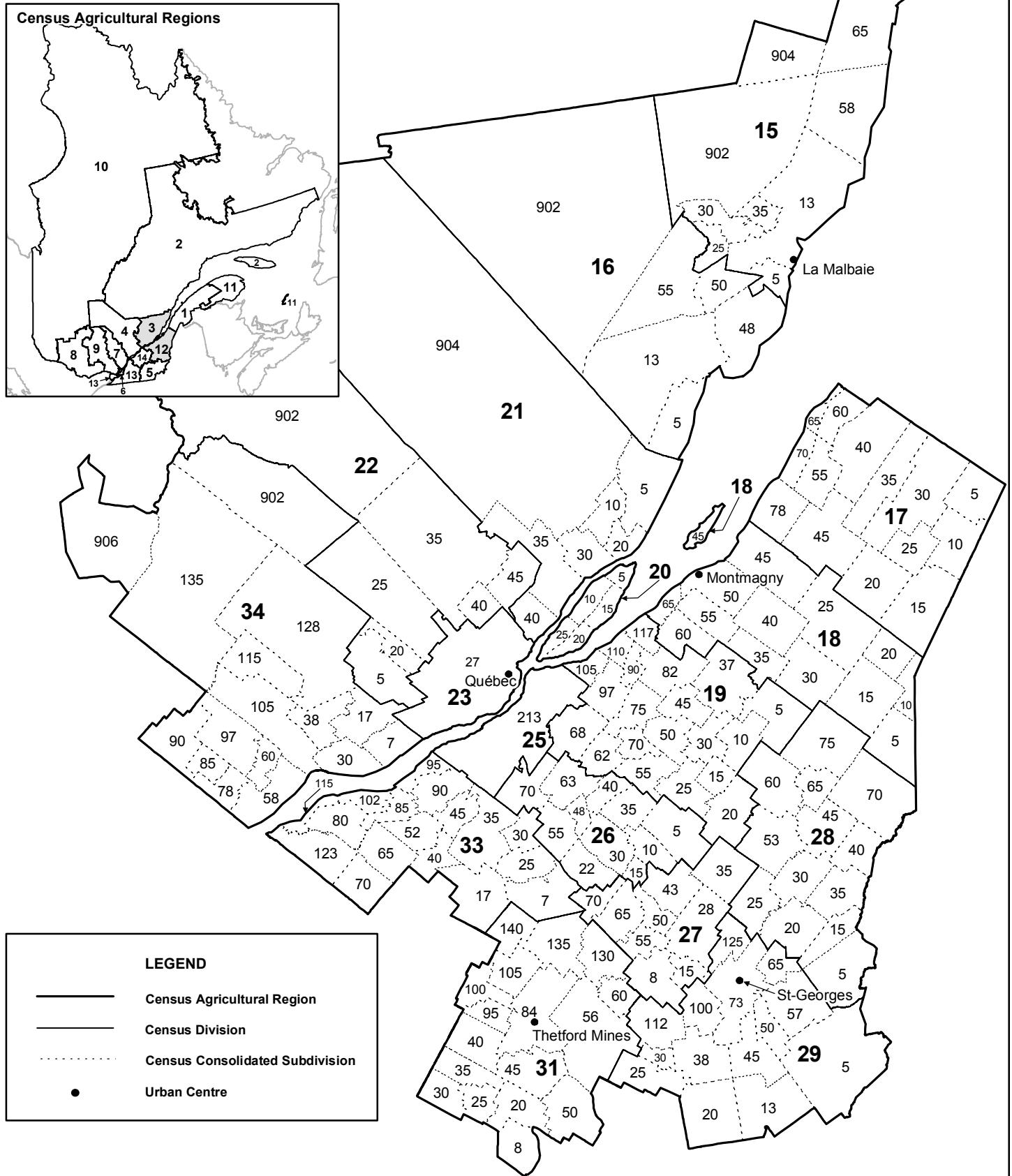
15	<i>Côte-Nord-du-Golfe-du-Saint-Laurent</i>
20	L'Île-d'Anticosti
25	<i>Natashquan</i>
35	<i>Baie-Johan-Beetz</i>
40	<i>Havre-Saint-Pierre</i>
45	<i>Longue-Pointe-de-Mingan</i>
50	<i>Rivière-Saint-Jean</i>
55	<i>Rivière-au-Tonnerre</i>
902	<i>Petit-Mécatina</i>
904	<i>Lac-Jérôme</i>

* To protect data confidentiality, the data for some or all geographic areas in this Census Division have been combined with another Census Consolidated Subdivision or Census Division. For more detail, see the Geographic area amalgamations page accessible from the Reference maps page.

All Census Consolidated Subdivisions in italics had no farms in 2006.

Quebec

2006 Census Divisions and Census Consolidated Subdivisions



15 Charlevoix-Est*	19 Bellechasse*	23 Québec
5 Saint-Irénée	5 Saint-Philémon	27 Québec
13 La Malbaie	10 Notre-Dame-Auxiliatrice-de-Buckland	25 Lévis
25 Notre-Dame-des-Monts	15 Saint-Nazaire-de-Dorchester	213 Lévis
30 Saint-Aimé-des-Lacs	20 Saint-Léon-de-Standon	26 La Nouvelle-Beauce*
35 Clermont	25 Saint-Malachie	5 Frampton
58 Saint-Siméon	30 Saint-Damien-de-Buckland	10 Saints-Anges
65 Baie-Sainte-Catherine	37 Armagh	15 Vallée-Jonction
902 <i>Mont-Élie</i>	45 Saint-Nérée	22 Saint-Elzéar
904 <i>Sagard</i>	50 Saint-Lazare-de-Bellechasse	30 Sainte-Marie
16 Charlevoix*	55 Sainte-Claire	35 Sainte-Marguerite
5 <i>Petite-Rivière-Saint-François</i>	62 Saint-Anselme	40 Sainte-Hénédine
13 Baie-Saint-Paul	68 Saint-Henri	48 Scott
48 Les Éboulements	70 Honfleur	55 Saint-Bernard
50 Saint-Hilarion	75 Saint-Gervais	63 Saint-Isidore
55 Saint-Urbain	82 Saint-Raphaël	70 Saint-Lambert-de-Lauzon
902 <i>Lac-Pikauba</i>	90 La Durantaye	27 Robert-Cliche
17 L'Islet*	97 Saint-Charles-de-Bellechasse	8 Saint-Victor
5 Saint-Omer	105 Beaumont	15 Saint-Alfred
10 Saint-Pamphile	110 Saint-Michel-de-Bellechasse	28 Beauceville
15 Saint-Adalbert	117 Saint-Vallier	35 Saint-Odilon-de-Cranbourne
20 Saint-Marcel	20 L'Île-d'Orléans	43 Saint-Joseph-de-Beauce
25 Sainte-Félicité	5 Saint-François-de-l'Île-d'Orléans	50 Saint-Joseph-des-Érables
30 Sainte-Perpétue	10 Sainte-Famille	55 Saint-Jules
35 Tourville	15 Saint-Jean-de-l'Île-d'Orléans	65 Saint-Frédéric
40 Saint-Damase-de-l'Islet	20 Saint-Laurent-de-l'Île-d'Orléans	70 Saint-Séverin
45 Saint-Cyrille-de-Lessard	25 Saint-Pierre-de-l'Île-d'Orléans	28 Les Etchemins*
55 Saint-Aubert	21 La Côte-de-Beaupré*	5 Saint-Zacharie
60 Sainte-Louise	5 Saint-Tite-des-Caps	15 Sainte-Aurélié
65 Saint-Roch-des-Aulnaies	10 Saint-Ferréol-les-Neiges	20 Saint-Prosper
70 Saint-Jean-Port-Joli	20 Saint-Joachim	25 Saint-Benjamin
78 L'Islet	30 Sainte-Anne-de-Beaupré	30 Sainte-Rose-de-Watford
18 Montmagny*	35 Château-Richer	35 Saint-Louis-de-Gonzague
5 Saint-Just-de-Bretenières	40 L'Ange-Gardien	40 Saint-Cyprien
10 Lac-Frontière	904 <i>Lac-Jacques-Cartier</i>	45 Sainte-Justine
15 Saint-Fabien-de-Panet	22 La Jacques-Cartier*	53 Lac-Etchemin
20 Sainte-Lucie-de-Bearegard	5 Sainte-Catherine-de-la-Jacques-Cartier	60 Saint-Luc-de-Bellechasse
25 Sainte-Apolline-de-Patton	20 Shannon	65 Sainte-Sabine
30 Saint-Paul-de-Montminy	25 Saint-Gabriel-de-Valcartier	70 Saint-Camille-de-Lellis
35 Sainte-Euphémie-sur-Rivière-du-Sud	35 Stoneham-et-Tewkesbury	75 Saint-Magloire
40 Notre-Dame-du-Rosaire	40 Lac-Beauport	
45 Cap-Saint-Ignace	45 Sainte-Brigitte-de-Laval	
50 Montmagny	902 <i>Lac-Croche</i>	
55 Saint-Pierre-de-la-Rivière-du-Sud		
60 Saint-François-de-la-Rivière-du-Sud		
65 Berthier-sur-Mer		

* To protect data confidentiality, the data for some or all geographic areas in this Census Division have been combined with another Census Consolidated Subdivision or Census Division. For more detail, see the Geographic area amalgamations page accessible from the Reference maps page.

29 Beauce-Sartigan*

- 5 Saint-Théophile
- 13 Saint-Gédéon-de-Beauce
- 20 Saint-Hilaire-de-Dorset
- 25 Saint-Évariste-de-Forsyth
- 30 La Guadeloupe
- 38 Saint-Honoré-de-Shenley
- 45 Saint-Martin
- 50 Saint-René
- 57 Saint-Côme--Linière
- 65 Saint-Philibert
- 73 Saint-Georges
- 100 Saint-Benoît-Labre
- 112 Saint-Éphrem-de-Beauce
- 125 Saint-Simon-les-Mines

31 L'Amiante*

- 8 Beaulac-Garthy
- 20 Disraeli
- 25 Saint-Jacques-le-Majeur-de-Wolfestown
- 30 Saint-Fortunat
- 35 Saint-Julien
- 40 Irlande
- 45 Saint-Joseph-de-Coleraine
- 50 Sainte-Praxède
- 56 Adstock
- 60 Sainte-Clotilde-de-Beauce
- 84 Thetford Mines
- 95 Saint-Adrien-d'Irlande
- 100 Saint-Jean-de-Brébeuf
- 105 Kinnear's Mills
- 130 Sacré-Coeur-de-Jésus
- 135 Saint-Pierre-de-Broughton
- 140 Saint-Jacques-de-Leeds

33 Lotbinière

- 7 Saint-Sylvestre
- 17 Sainte-Agathe-de-Lotbinière
- 25 Saint-Patrice-de-Beaurivage
- 30 Saint-Narcisse-de-Beaurivage
- 35 Saint-Gilles
- 40 Dosquet
- 45 Saint-Agapit
- 52 Saint-Flavien
- 65 Saint-Janvier-de-Joly
- 70 Val-Alain
- 80 Saint-Édouard-de-Lotbinière
- 85 Notre-Dame-du-Sacré-Coeur-d'Issoudun
- 90 Saint-Apollinaire
- 95 Saint-Antoine-de-Tilly
- 102 Sainte-Croix
- 115 Lotbinière
- 123 Leclercville

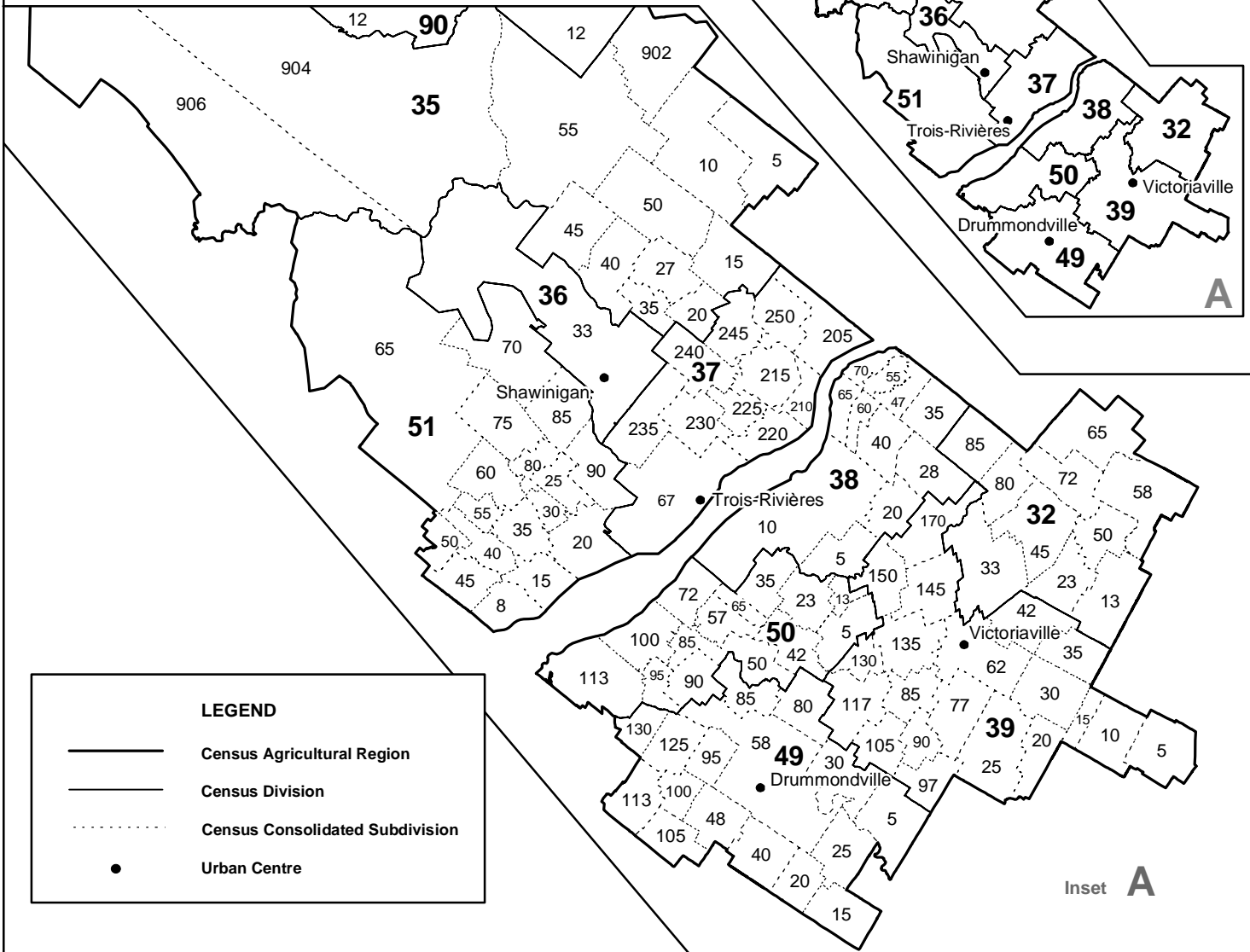
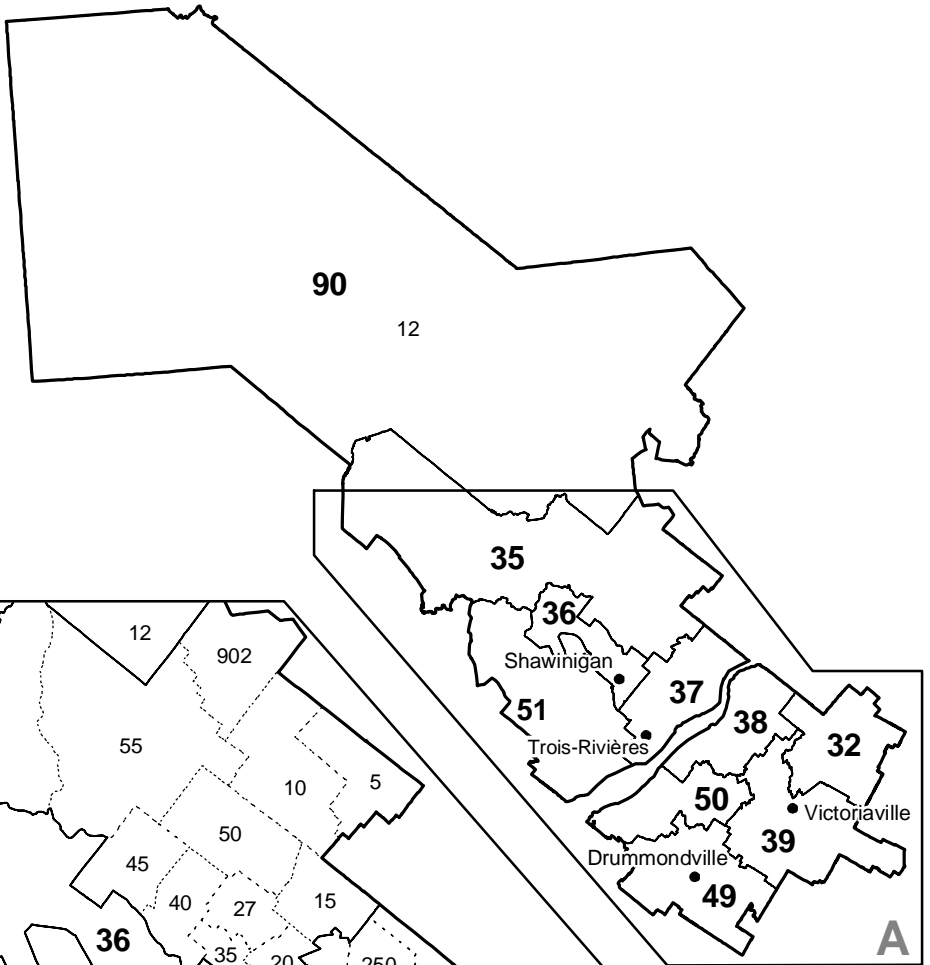
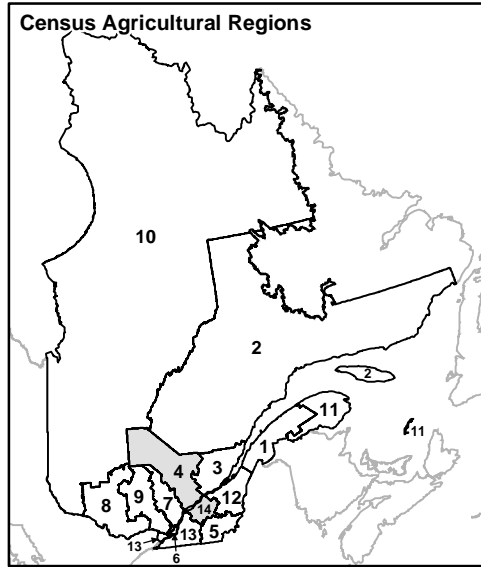
34 Portneuf*

- 7 Neuville
- 17 Pont-Rouge
- 30 Cap-Santé
- 38 Saint-Basile
- 58 Deschambault-Grondines
- 60 Saint-Gilbert
- 78 Saint-Casimir
- 85 Saint-Thuribe
- 90 Saint-Ubalde
- 97 Saint-Alban
- 105 Sainte-Christine-d'Auvergne
- 115 Saint-Léonard-de-Portneuf
- 128 Saint-Raymond
- 135 Rivière-à-Pierre
- 902 Lac-Blanc*
- 906 Lac-Lapeyrière*

* To protect data confidentiality, the data for some or all geographic areas in this Census Division have been combined with another Census Consolidated Subdivision or Census Division. For more detail, see the Geographic area amalgamations page accessible from the Reference maps page.

Quebec

2006 Census Divisions and Census Consolidated Subdivisions



LEGEND

- Census Agricultural Region
- Census Division
- Census Consolidated Subdivision
- Urban Centre

Inset **A**

2006 Census Divisions and Census Consolidated Subdivisions

32 L'Érable

13 Saint-Ferdinand
 23 Sainte-Sophie-d'Halifax
 33 Princeville
 45 Plessisville
 50 Saint-Pierre-Baptiste
 58 Inverness
 65 Lyster
 72 Laurierville
 80 Notre-Dame-de-Lourdes
 85 Villeroy

35 Mékinac*

5 Notre-Dame-de-Montauban
 10 Lac-aux-Sables
 15 Saint-Adelphe
 20 Saint-Séverin
 27 Saint-Tite
 35 Hérouxville
 40 Grandes-Piles
 45 Saint-Roch-de-Mékinac
 50 Sainte-Thècle
 55 Trois-Rives
 902 *Lac-Masketsi*
 904 *Lac-Normand*
 906 *Rivière-de-la-Savane*

36 Shawinigan

33 Shawinigan

37 Francheville

67 Trois-Rivières
 205 Sainte-Anne-de-la-Pérade
 210 Batiscan
 215 Sainte-Geneviève-de-Batiscan
 220 Champlain
 225 Saint-Luc-de-Vincennes
 230 Saint-Maurice
 235 Notre-Dame-du-Mont-Carmel
 240 Saint-Narcisse
 245 Saint-Stanislas
 250 Saint-Prosper

38 Bécancour*

5 Saint-Sylvère
 10 Bécancour
 20 Lemieux
 28 Manseau
 35 Sainte-Françoise
 40 Sainte-Sophie-de-Lévrard
 47 Fortierville
 55 Parisville
 60 Sainte-Cécile-de-Lévrard
 65 Saint-Pierre-les-Becquets
 70 Deschailions-sur-Saint-Laurent

39 Arthabaska*

5 Saints-Martyrs-Canadiens
 10 Ham-Nord
 15 Notre-Dame-de-Ham
 20 Saint-Rémi-de-Tingwick
 25 Tingwick
 30 Chesterville
 35 Chester-Est
 42 Saint-Norbert-d'Arthabaska
 62 Victoriaville
 77 Warwick
 85 Saint-Albert
 90 Sainte-Élisabeth-de-Warwick
 97 Kingsey Falls
 105 Sainte-Séraphine
 117 Sainte-Clotilde-de-Horton
 130 Saint-Samuel
 135 Saint-Valère
 145 Saint-Rosaire
 150 Sainte-Anne-du-Sault
 170 Saint-Louis-de-Blandford

49 Drummond

5 Saint-Félix-de-Kingsey
 15 Durham-Sud
 20 Lefebvre
 25 L'Avenir
 30 Saint-Lucien
 40 Wickham
 48 Saint-Germain-de-Grantham
 58 Drummondville
 80 Notre-Dame-du-Bon-Conseil
 85 Sainte-Brigitte-des-Saults
 95 Saint-Majorique-de-Grantham
 100 Saint-Edmond-de-Grantham
 105 Saint-Eugène
 113 Saint-Guillaume
 125 Saint-Bonaventure
 130 Saint-Pie-de-Guire

50 Nicolet-Yamaska*

5 Sainte-Eulalie
 13 Aston-Jonction
 23 Saint-Wenceslas
 35 Saint-Célestin
 42 Saint-Léonard-d'Aston
 50 Sainte-Perpétue
 57 Sainte-Monique
 65 Grand-Saint-Esprit
 72 Nicolet
 85 La Visitation-de-Yamaska
 90 Saint-Zéphirin-de-Courval
 95 Saint-Elphège
 100 Baie-du-Febvre
 113 Pierreville

51 Maskinongé*

8 Maskinongé
 15 Louiseville
 20 Yamachiche
 25 Saint-Barnabé
 30 Saint-Sévère
 35 Saint-Léon-le-Grand
 40 Sainte-Ursule
 45 Saint-Justin
 50 Saint-Édouard-de-Maskinongé
 55 Sainte-Angèle-de-Prémont
 60 Saint-Paulin
 65 Saint-Alexis-des-Monts
 70 Saint-Mathieu-du-Parc
 75 Saint-Élie-de-Caxton
 80 Charette
 85 Saint-Boniface
 90 Saint-Étienne-des-Grès

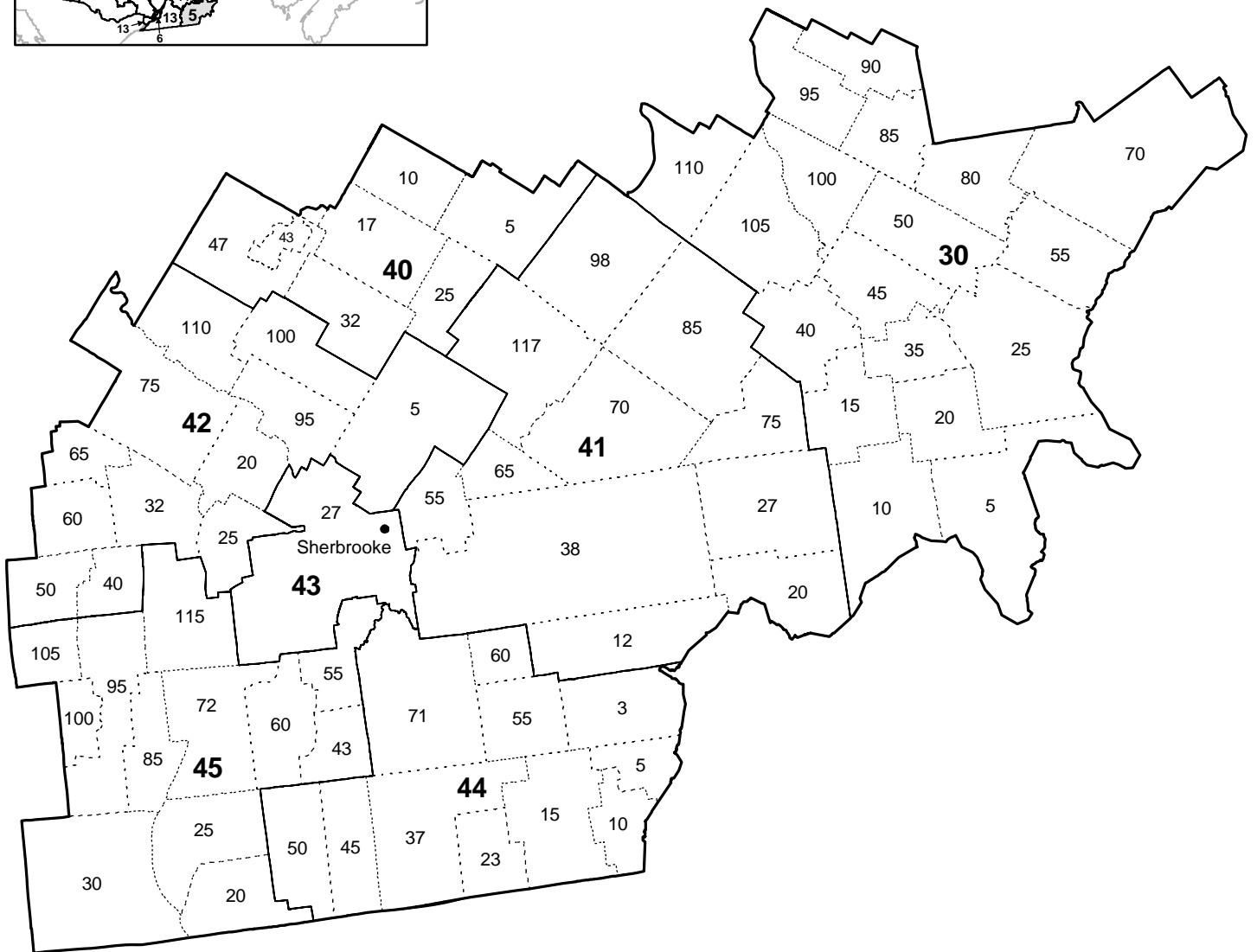
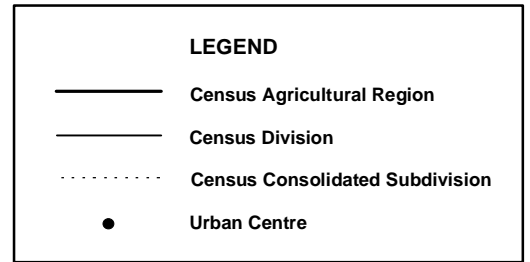
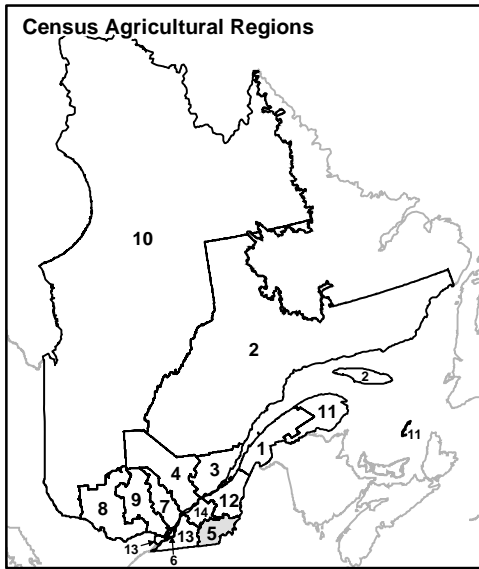
90 La Tuque

12 La Tuque

* To protect data confidentiality, the data for some or all geographic areas in this Census Division have been combined with another Census Consolidated Subdivision or Census Division. For more detail, see the Geographic area amalgamations page accessible from the Reference maps page.

Quebec

2006 Census Divisions and Census Consolidated Subdivisions



2006 Census Divisions and Census Consolidated Subdivisions

30 Le Granit*

- 5 Saint-Augustin-de-Woburn
- 10 Notre-Dame-des-Bois
- 15 Val-Racine
- 20 Piopolis
- 25 Frontenac
- 35 Marston
- 40 Milan
- 45 Nantes
- 50 Sainte-Cécile-de-Whitton
- 55 Audet
- 70 Saint-Robert-Bellarmin
- 80 Lac-Drolet
- 85 Saint-Sébastien
- 90 Courcelles
- 95 Lambton
- 100 Saint-Romain
- 105 Stornoway
- 110 Stratford

40 Asbestos*

- 5 Saint-Joseph-de-Ham-Sud
- 10 Saint-Adrien
- 17 Wotton
- 25 Saint-Camille
- 32 Saint-Georges-de-Windsor
- 43 Asbestos
- 47 Danville

41 Le Haut-Saint-François*

- 12 Saint-Isidore-de-Clifton
- 20 Chartierville
- 27 La Patrie
- 38 Cookshire-Eaton
- 55 Ascot Corner
- 65 Westbury
- 70 Bury
- 75 Hampden
- 85 Lingwick
- 98 Weedon
- 117 Dudswell

42 Le Val-Saint-François*

- 5 Stoke
- 20 Saint-François-Xavier-de-Brompton
- 25 Saint-Denis-de-Brompton
- 32 Racine
- 40 Bonsecours
- 50 Sainte-Anne-de-la-Rochelle
- 60 Valcourt
- 65 Maricourt
- 75 Melbourne
- 95 Val-Joli
- 100 Saint-Claude
- 110 Cleveland

43 Sherbrooke

- 27 Sherbrooke

44 Coaticook*

- 3 Saint-Malo
- 5 Saint-Venant-de-Paquette
- 10 East Hereford
- 15 Saint-Herménégilde
- 23 Dixville
- 37 Coaticook
- 45 Barnston-Ouest
- 50 Stanstead-Est
- 55 Sainte-Edwidge-de-Clifton
- 60 Martinville
- 71 Compton

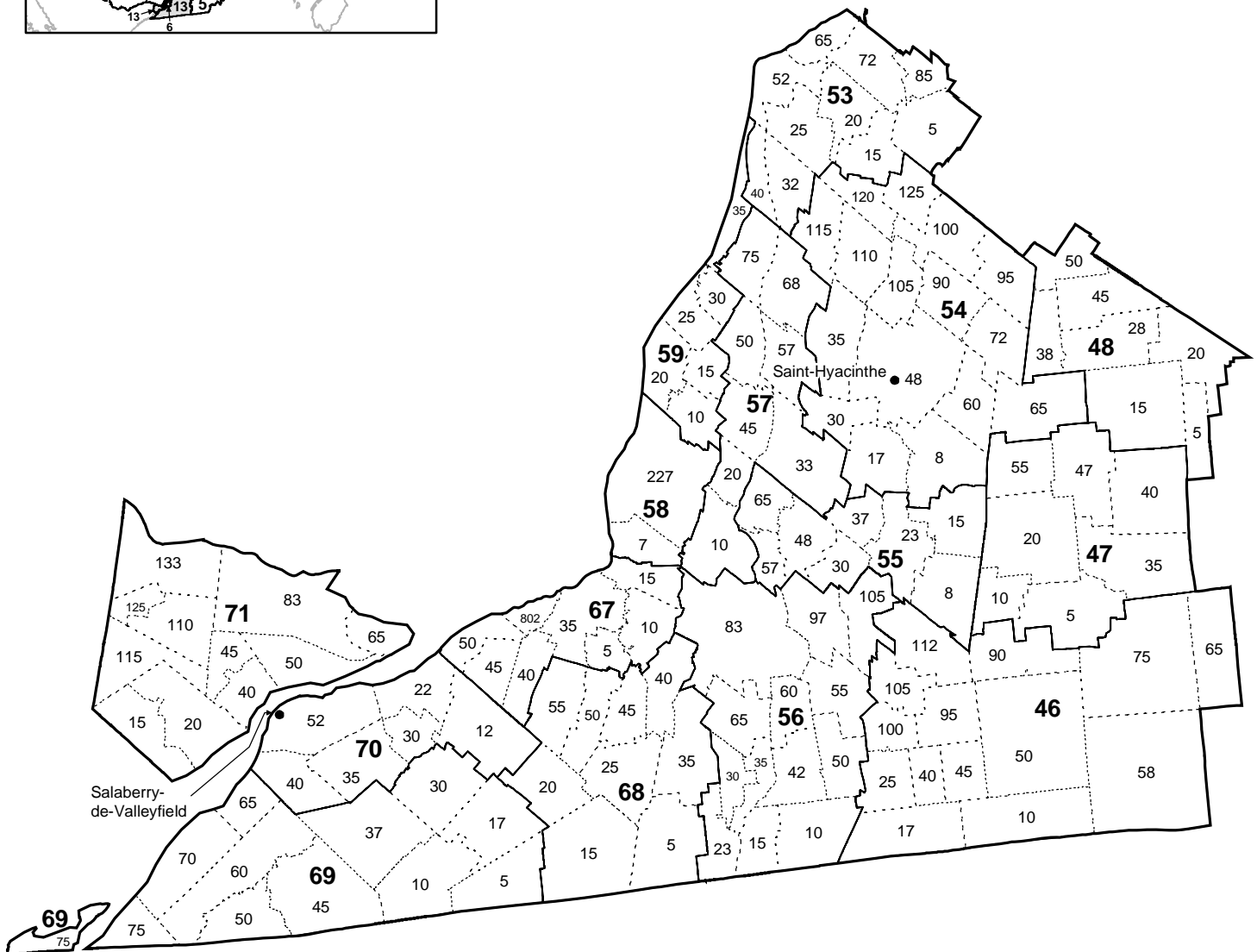
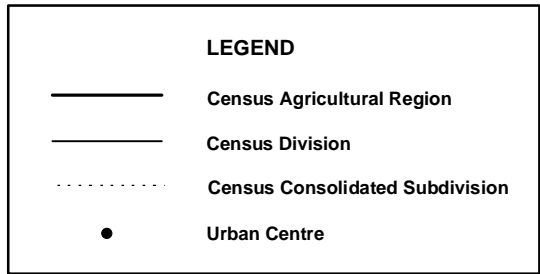
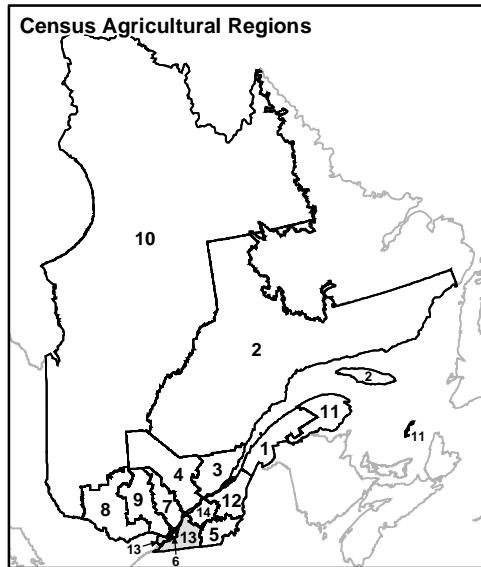
45 Memphrémagog*

- 20 Ogden
- 25 Stanstead
- 30 Potton
- 43 Hatley
- 55 Hatley
- 60 Sainte-Catherine-de-Hatley
- 72 Magog
- 85 Austin
- 95 Bolton-Est
- 100 Saint-Étienne-de-Bolton
- 105 Stukely-Sud
- 115 Orford

* To protect data confidentiality, the data for some or all geographic areas in this Census Division have been combined with another Census Consolidated Subdivision or Census Division. For more detail, see the Geographic area amalgamations page accessible from the Reference maps page.

Quebec

2006 Census Divisions and Census Consolidated Subdivisions



46 Brome-Missisquoi

- 10 Frelighsburg
- 17 Saint-Armand
- 25 Saint-Pierre-de-Véronne-à-Pike-River
- 40 Bedford
- 45 Stanbridge East
- 50 Dunham
- 58 Sutton
- 65 Bolton-Ouest
- 75 Lac-Brome
- 90 Brigham
- 95 Saint-Ignace-de-Stanbridge
- 100 Notre-Dame-de-Stanbridge
- 105 Sainte-Sabine
- 112 Farnham

47 La Haute-Yamaska

- 5 Bromont
- 10 Saint-Alphonse
- 20 Granby
- 35 Shefford
- 40 Saint-Joachim-de-Shefford
- 47 Roxton Pond
- 55 Sainte-Cécile-de-Milton

48 Acton

- 5 Béthanie
- 15 Roxton
- 20 Sainte-Christine
- 28 Acton Vale
- 38 Upton
- 45 Saint-Théodore-d'Acton
- 50 Saint-Nazaire-d'Acton

53 Le Bas-Richelieu*

- 5 Saint-David
- 15 Saint-Aimé
- 20 Saint-Robert
- 25 Sainte-Victoire-de-Sorel
- 32 Saint-Ours
- 40 Saint-Roch-de-Richelieu
- 52 Sorel-Tracy
- 65 Sainte-Anne-de-Sorel
- 72 Yamaska
- 85 Saint-Gérard-Majella

54 Les Maskoutains

- 8 Saint-Pie
- 17 Saint-Damase
- 30 Sainte-Marie-Madeleine
- 35 La Présentation
- 48 Saint-Hyacinthe
- 60 Saint-Dominique
- 65 Saint-Valérien-de-Milton
- 72 Saint-Liboire
- 90 Saint-Simon
- 95 Sainte-Hélène-de-Bagot
- 100 Brigham
- 105 Saint-Barnabé-Sud
- 110 Saint-Jude
- 115 Saint-Bernard-de-Michaudville
- 120 Saint-Louis
- 125 Saint-Marcel-de-Richelieu

55 Rouville

- 8 Ange-Gardien
- 15 Saint-Paul-d'Abbotsford
- 23 Saint-Césaire
- 30 Sainte-Angèle-de-Monnoir
- 37 Rougemont
- 48 Marieville
- 57 Richelieu
- 65 Saint-Mathias-sur-Richelieu

56 Le Haut-Richelieu*

- 10 Saint-Georges-de-Clarenceville
- 15 Noyan
- 23 Lacolle
- 30 Saint-Valentin
- 35 Saint-Paul-de-l'Île-aux-Noix
- 42 Henryville
- 50 Saint-Sébastien
- 55 Saint-Alexandre
- 60 Sainte-Anne-de-Sabrevois
- 65 Saint-Blaise-sur-Richelieu
- 83 Saint-Jean-sur-Richelieu
- 97 Mont-Saint-Grégoire
- 105 Sainte-Brigide-d'Iberville

57 La Vallée-du-Richelieu*

- 10 Carignan
- 20 Saint-Basile-le-Grand
- 33 Saint-Jean-Baptiste
- 45 Saint-Mathieu-de-Beloil
- 50 Saint-Marc-sur-Richelieu
- 57 Saint-Charles-sur-Richelieu
- 68 Saint-Denis-sur-Richelieu
- 75 Saint-Antoine-sur-Richelieu

58 Longueuil

- 7 *Brossard*
- 227 Longueuil

59 Lajemmerais*

- 10 Sainte-Julie
- 15 Saint-Amable
- 20 Varennes
- 25 Verchères
- 30 Calixa-Lavallée
- 35 Contrecoeur

67 Roussillon*

- 5 Saint-Mathieu
- 10 Saint-Philippe
- 15 La Prairie
- 35 Saint-Constant
- 40 Saint-Isidore
- 45 Mercier
- 50 Châteauguay
- 802 Kahnawake

68 Les Jardins-de-Napierville

- 5 Saint-Bernard-de-Lacolle
- 15 Hemmingford
- 20 Sainte-Clotilde-de-Châteauguay
- 25 Saint-Patrice-de-Sherrington
- 35 Saint-Cyprien-de-Napierville
- 40 Saint-Jacques-le-Mineur
- 45 Saint-Édouard
- 50 Saint-Michel
- 55 Saint-Rémi

* To protect data confidentiality, the data for some or all geographic areas in this Census Division have been combined with another Census Consolidated Subdivision or Census Division. For more detail, see the Geographic area amalgamations page accessible from the Reference maps page.

69 Le Haut-Saint-Laurent

- 5 Havelock
- 10 Franklin
- 17 Saint-Chrysostome
- 30 Très-Saint-Sacrement
- 37 Ormstown
- 45 Hinchinbrooke
- 50 Elgin
- 60 Godmanchester
- 65 Sainte-Barbe
- 70 Saint-Anicet
- 75 Dundee

70 Beauharnois-Salaberry

- 12 Sainte-Martine
- 22 Beauharnois
- 30 Saint-Étienne-de-Beauharnois
- 35 Saint-Louis-de-Gonzague
- 40 Saint-Stanislas-de-Kostka
- 52 Salaberry-de-Valleyfield

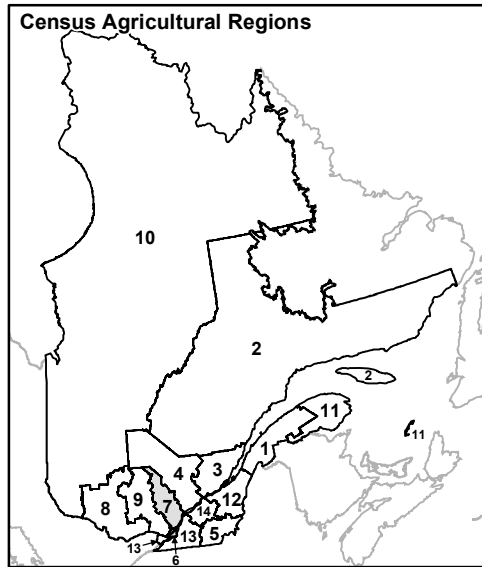
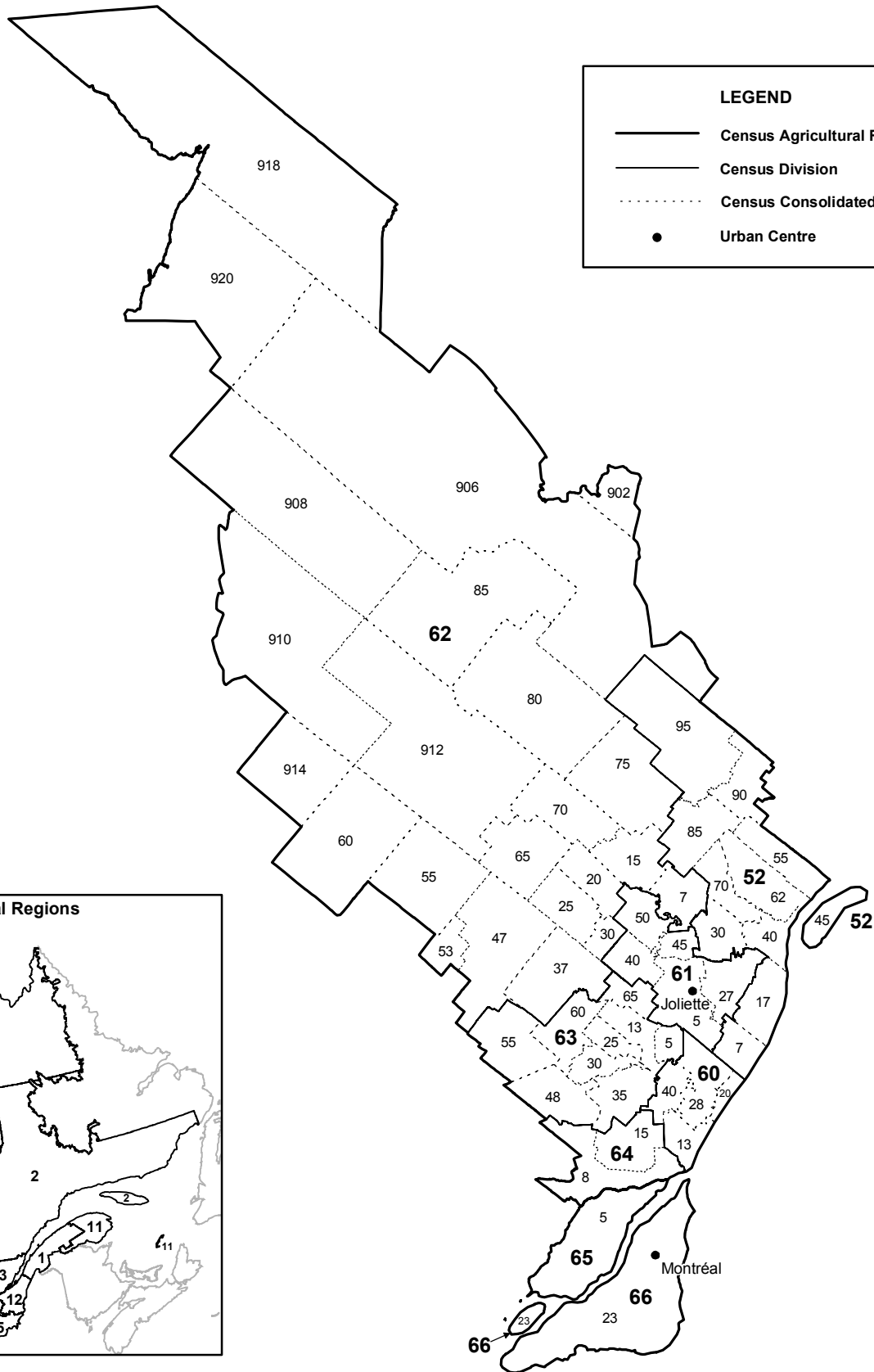
71 Vaudreuil-Soulanges*

- 15 Saint-Télesphore
- 20 Saint-Polycarpe
- 40 Coteau-du-Lac
- 45 Saint-Clet
- 50 Les Cèdres
- 65 Notre-Dame-de-l'Île-Perrot
- 83 Vaudreuil-Dorion
- 110 Sainte-Marthe
- 115 Sainte-Justine-de-Newton
- 125 Très-Saint-Rédempteur
- 133 Rigaud

* To protect data confidentiality, the data for some or all geographic areas in this Census Division have been combined with another Census Consolidated Subdivision or Census Division. For more detail, see the Geographic area amalgamations page accessible from the Reference maps page.

Quebec

2006 Census Divisions and Census Consolidated Subdivisions



Source: 2006 Census of Agriculture, Agriculture Division, Statistics Canada

Map produced by Spatial Analysis and Geomatics Applications (SAGA), Agriculture Division, Statistics Canada, 2007

2006 Census Divisions and Census Consolidated Subdivisions

52 D'Autray*

- 7 Lavaltrie
- 17 Lanoraie
- 30 Sainte-Élisabeth
- 40 Sainte-Geneviève-de-Berthier
- 45 Saint-Ignace-de-Loyola
- 55 Saint-Barthélemy
- 62 Saint-Cuthbert
- 70 Saint-Norbert
- 85 Saint-Gabriel-de-Brandon
- 90 Saint-Didace
- 95 Mandeville

60 L'Assomption

- 13 Repentigny
- 20 Saint-Sulpice
- 28 L'Assomption
- 40 L'Épiphanie

61 Joliette

- 5 Saint-Paul
- 27 Saint-Thomas
- 40 Saint-Ambroise-de-Kildare
- 45 Notre-Dame-de-Lourdes
- 50 Sainte-Mélanie

62 Matawinie*

- 7 Saint-Félix-de-Valois
- 15 Saint-Jean-de-Matha
- 20 Sainte-Béatrix
- 25 Saint-Alphonse-Rodriguez
- 30 Sainte-Marcelline-de-Kildare
- 37 Rawdon
- 47 *Chertsey*
- 53 Entrelacs
- 55 Notre-Dame-de-la-Merci
- 60 Saint-Donat
- 65 Saint-Côme
- 70 Sainte-Émélie-de-l'Énergie
- 75 Saint-Damien
- 80 Saint-Zénon
- 85 Saint-Michel-des-Saints
- 902 *Lac-Minaki*
- 906 Baie-de-la-Bouteille
- 908 *Lac-Matawin*
- 910 *Lac-Legendre*
- 912 Saint-Guillaume-Nord
- 914 *Lac-des-Dix-Milles*
- 918 *Baie-Obaoca*
- 920 *Baie-Atibenne*

63 Montcalm*

- 5 Sainte-Marie-Salomé
- 13 Saint-Jacques
- 25 Saint-Alexis
- 30 Saint-Esprit
- 35 Saint-Roch-de-l'Achigan
- 48 Saint-Lin--Laurentides
- 55 Saint-Calixte
- 60 Sainte-Julienne
- 65 Saint-Liguori

64 Les Moulins

- 8 Terrebonne
- 15 Mascouche

65 Laval

- 5 Laval

66 Montréal

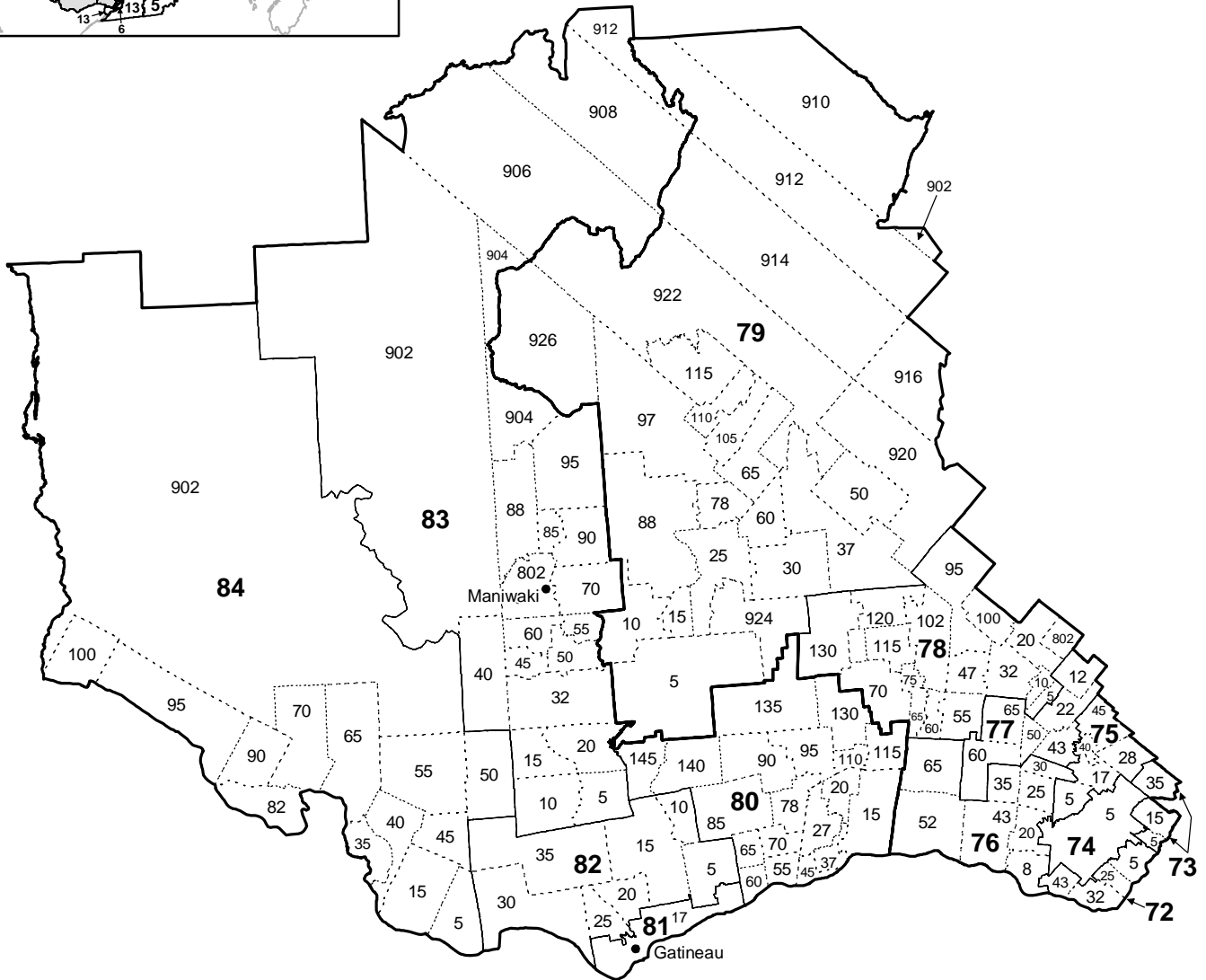
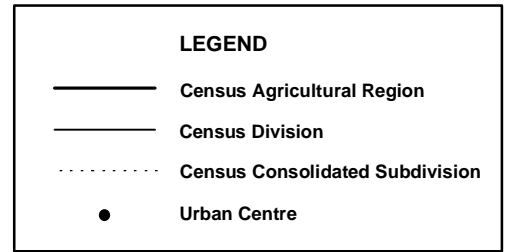
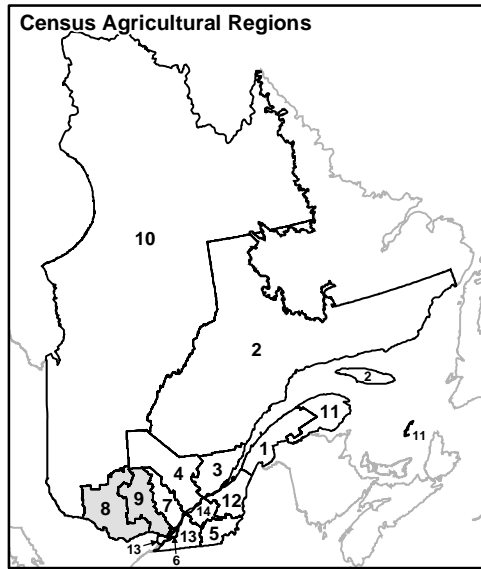
- 23 Montréal

* To protect data confidentiality, the data for some or all geographic areas in this Census Division have been combined with another Census Consolidated Subdivision or Census Division. For more detail, see the Geographic area amalgamations page accessible from the Reference maps page.

All Census Consolidated Subdivisions in italics had no farms in 2006.

Quebec

2006 Census Divisions and Census Consolidated Subdivisions



72 Deux-Montagnes

- 5 Saint-Eustache
- 25 Saint-Joseph-du-Lac
- 32 Oka
- 43 Saint-Placide

73 Thérèse-De Blainville

- 5 *Boisbriand*
- 15 Blainville
- 35 Sainte-Anne-des-Plaines

74 Mirabel

- 5 Mirabel

75 La Rivière-du-Nord*

- 5 Saint-Colomban
- 17 Saint-Jérôme
- 28 Sainte-Sophie
- 40 Prévost
- 45 Saint-Hippolyte

76 Argenteuil*

- 8 Saint-André-d'Argenteuil
- 20 Lachute
- 25 *Gore*
- 30 Mille-Isles
- 35 *Wentworth*
- 43 Brownsburg-Chatham
- 52 Grenville-sur-la-Rouge
- 65 Harrington

77 Les Pays-d'en-Haut*

- 12 Sainte-Marguerite-du-Lac-Masson
- 22 Sainte-Adèle
- 43 Saint-Sauveur
- 50 Morin-Heights
- 60 *Wentworth-Nord*
- 65 Saint-Adolphe-d'Howard

78 Les Laurentides*

- 5 Val-Morin
- 10 Val-David
- 20 Sainte-Lucie-des-Laurentides
- 32 Sainte-Agathe-des-Monts
- 47 Saint-Faustin--Lac-Carré
- 55 Montcalm
- 60 Arundel
- 65 Huberdeau
- 70 Amherst
- 75 Brébeuf
- 95 Lac-Supérieur
- 100 Val-des-Lacs
- 102 Mont-Tremblant
- 115 La Conception
- 120 Labelle
- 130 La Minerve
- 802 *Doncaster*

79 Antoine-Labelle*

- 5 Notre-Dame-du-Laus
- 10 Notre-Dame-de-Pontmain
- 15 Lac-du-Cerf
- 25 Kiamika
- 30 Nomingue
- 37 Rivière-Rouge
- 50 L'Ascension
- 60 Lac-Saguay
- 65 Chute-Saint-Philippe
- 78 Lac-des-Écorces
- 88 Mont-Laurier
- 97 Ferme-Neuve
- 105 Lac-Saint-Paul
- 110 Mont-Saint-Michel
- 115 Sainte-Anne-du-Lac
- 902 *Lac-de-la-Pomme*
- 910 *Lac-Bazinet*
- 912 *Lac-De La Bidière*
- 914 *Lac-Oscar*
- 916 *Lac-de-la-Maison-de-Pierre*
- 920 *Baie-des-Chaloupes*
- 922 *Lac-Douaire*
- 924 *Lac-Ernest*
- 926 *Lac-Marguerite*

80 Papineau*

- 15 Notre-Dame-de-Bonsecours
- 20 Notre-Dame-de-la-Paix
- 27 Saint-André-Avellin
- 37 Papineauville
- 45 Plaisance
- 55 Lochaber
- 60 Lochaber-Partie-Ouest
- 65 Mayo
- 70 Saint-Sixte
- 78 Ripon
- 85 Mulgrave-et-Derry
- 90 Montpellier
- 95 Lac-Simon
- 110 Namur
- 115 Boileau
- 130 Lac-des-Plages
- 135 *Duhamel*
- 140 Val-des-Bois
- 145 Bowman

81 Gatineau

- 17 Gatineau

82 Les Collines-de-l'Outaouais*

- 5 L'Ange-Gardien
- 10 Notre-Dame-de-la-Salette
- 15 Val-des-Monts
- 20 Cantley
- 25 Chelsea
- 30 Pontiac
- 35 La Pêche

* To protect data confidentiality, the data for some or all geographic areas in this Census Division have been combined with another Census Consolidated Subdivision or Census Division. For more detail, see the Geographic area amalgamations page accessible from the Reference maps page.

83 La Vallée-de-la-Gatineau*

- 5 Denholm
- 10 Low
- 15 Kazabazua
- 20 Lac-Sainte-Marie
- 32 Gracefield
- 40 Cayamant
- 45 Blue Sea
- 50 Bouchette
- 55 Sainte-Thérèse-de-la-Gatineau
- 60 Messines
- 70 Déléage
- 85 Bois-Franc
- 88 Montcerf-Lytton
- 90 Aumond
- 95 Grand-Remous
- 802 Kitigan Zibi
- 902 *Lac-Pythonga*
- 904 *Cascades-Malignes*
- 906 *Lac-Lenôtre*
- 908 *Lac-Moselle*
- 912 *Dépôt-Échouani*

84 Pontiac*

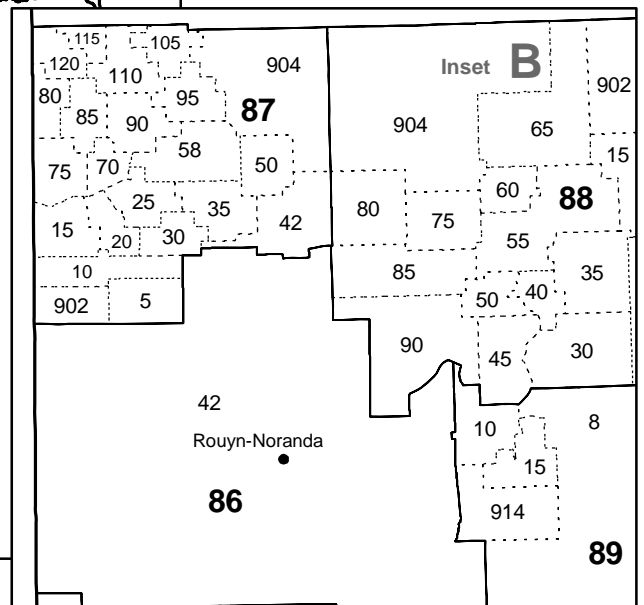
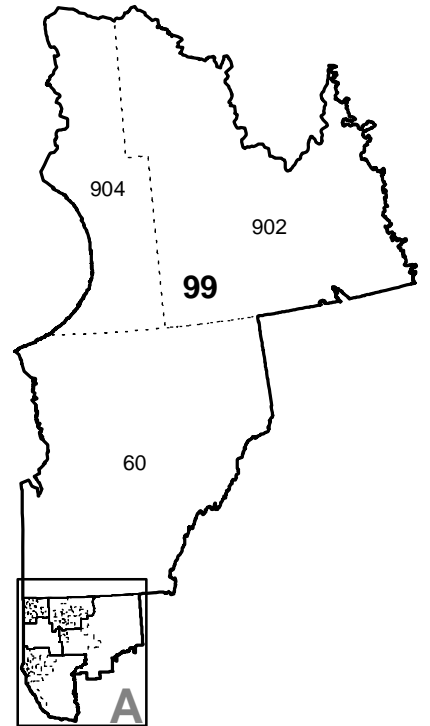
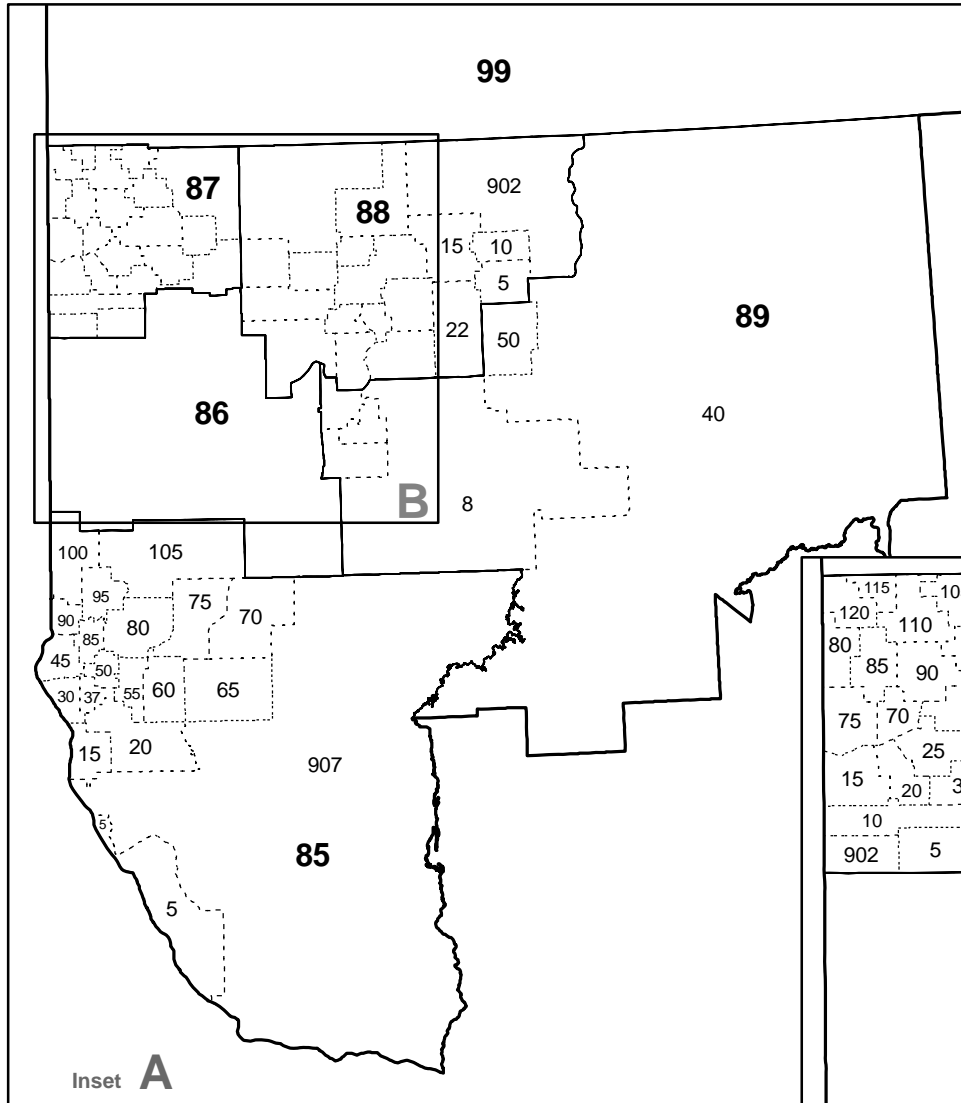
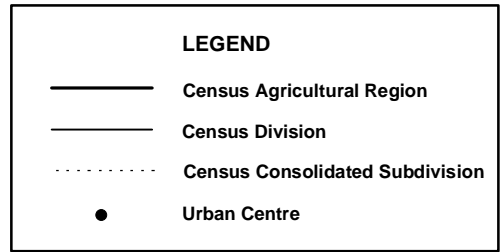
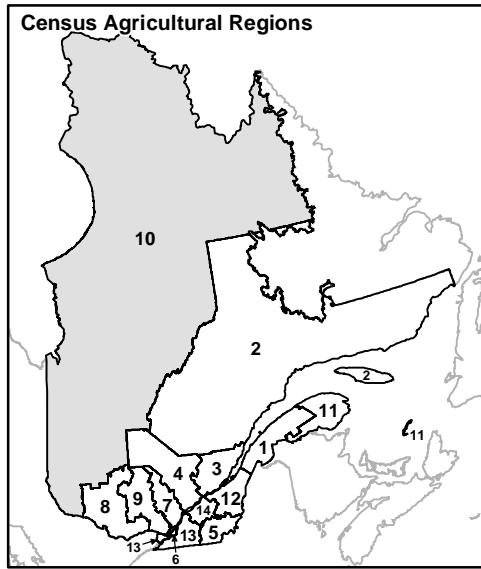
- 5 Bristol
- 15 Clarendon
- 35 Grand-Calumet
- 40 Litchfield
- 45 Thorne
- 50 Alleyn-et-Cawood
- 55 Otter Lake
- 65 Mansfield-et-Pontefract
- 70 Waltham
- 82 L'Isle-aux-Allumettes
- 90 Chichester
- 95 Sheenboro
- 100 *Rapides-des-Joachims*
- 902 *Lac-Nilgaut*

* To protect data confidentiality, the data for some or all geographic areas in this Census Division have been combined with another Census Consolidated Subdivision or Census Division. For more detail, see the Geographic area amalgamations page accessible from the Reference maps page.

All Census Consolidated Subdivisions in italics had no farms in 2006.

Quebec

2006 Census Divisions and Census Consolidated Subdivisions



2006 Census Divisions and Census Consolidated Subdivisions

85 Témiscamingue*

- 5 Témiscaming
- 15 Saint-Édouard-de-Fabre
- 20 Béarn
- 30 Duhamel-Ouest
- 37 Lorrainville
- 45 Saint-Bruno-de-Guigues
- 50 Laverlochère
- 55 Fugèreville
- 60 Latulipe-et-Gaboury
- 65 Belleterre
- 70 Laforce
- 75 Moffet
- 80 Angliers
- 85 Saint-Eugène-de-Guigues
- 90 Notre-Dame-du-Nord
- 95 Guérin
- 100 Nédélec
- 105 Rémigny
- 907 Les Lacs-du-Témiscamingue

86 Rouyn-Noranda

- 42 Rouyn-Noranda

87 Abitibi-Ouest*

- 5 *Duparquet*
- 10 Rapide-Danseur
- 15 Roquemaure
- 20 Gallichan
- 25 Palmarolle
- 30 Sainte-Germaine-Boulé
- 35 Poularies
- 42 Taschereau
- 50 Authier
- 58 Macamic
- 70 Sainte-Hélène-de-Mancebourg
- 75 Clerval
- 80 La Reine
- 85 Dupuy
- 90 La Sarre
- 95 Chazel
- 105 Val-Saint-Gilles
- 110 Clermont
- 115 *Normétal*
- 120 Saint-Lambert
- 902 *Lac-Duparquet*
- 904 Rivière-Ojima

88 Abitibi*

- 5 Champneuf
- 10 Rochebaucourt
- 15 La Morandière
- 22 Barraute
- 30 La Corne
- 35 Landrienne
- 40 Saint-Marc-de-Figuery
- 45 La Motte
- 50 Saint-Mathieu-d'Harricana
- 55 Amos
- 60 Saint-Félix-de-Dalquier
- 65 Saint-Dominique-du-Rosaire
- 75 Trécesson
- 80 Launay
- 85 Sainte-Gertrude-Manneville
- 90 Preissac
- 902 Lac-Despinassy
- 904 Lac-Chicobi

89 Vallée-de-l'Or*

- 8 Val-d'Or
- 10 Rivière-Héva
- 15 *Malartic*
- 40 Senneterre
- 50 Belcourt
- 914 *Lac-Fouillac*

99 Nord-du-Québec*




- 60 Baie-James
- 902 *Rivière-Koksoak*
- 904 Baie-d'Hudson

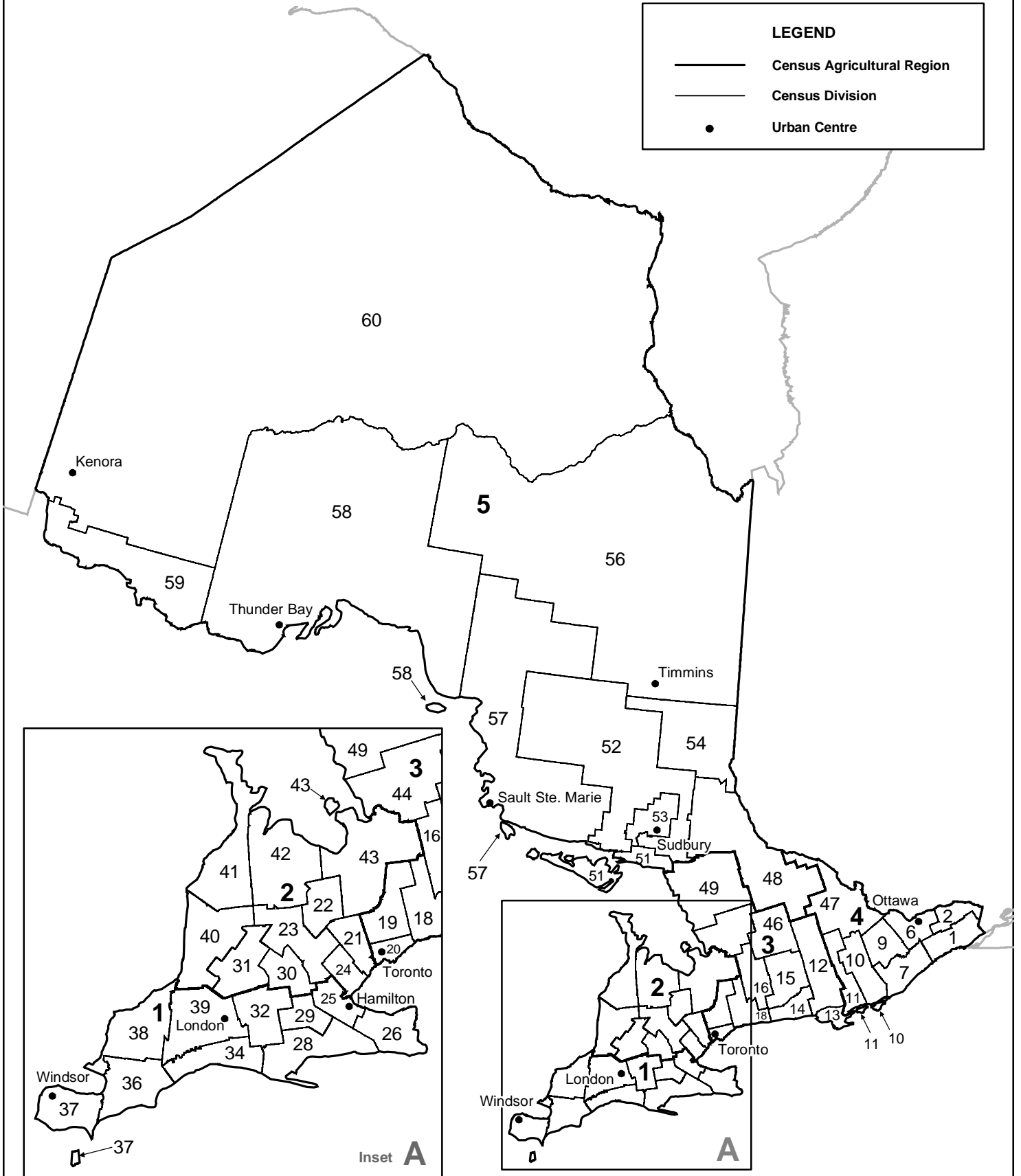
* To protect data confidentiality, the data for some or all geographic areas in this Census Division have been combined with another Census Consolidated Subdivision or Census Division. For more detail, see the Geographic area amalgamations page accessible from the Reference maps page.

All Census Consolidated Subdivisions in italics had no farms in 2006.

Ontario

2006 Census Agricultural Regions and Census Divisions

LEGEND	
	Census Agricultural Region
	Census Division
	Urban Centre



2006 Census Agricultural Regions and Census Divisions

1 Southern Ontario Region

- 25 Hamilton
- 26 Niagara
- 28 Haldimand-Norfolk
- 29 Brant
- 32 Oxford
- 34 Elgin
- 36 Chatham-Kent
- 37 Essex
- 38 Lambton
- 39 Middlesex

2 Western Ontario Region

- 21 Peel
- 22 Dufferin
- 23 Wellington
- 24 Halton
- 30 Waterloo
- 31 Perth
- 40 Huron
- 41 Bruce
- 42 Grey
- 43 Simcoe

3 Central Ontario Region

- 12 Hastings
- 13 Prince Edward
- 14 Northumberland
- 15 Peterborough
- 16 Kawartha Lakes
- 18 Durham
- 19 York
- 20 Toronto
- 44 Muskoka
- 46 Haliburton
- 49 Parry Sound

4 Eastern Ontario Region

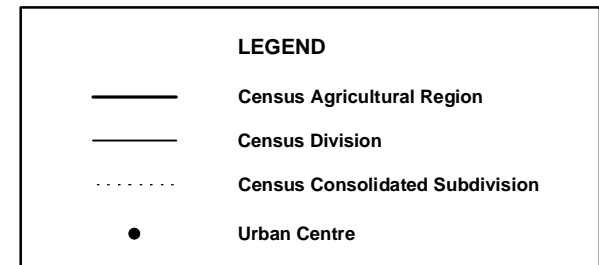
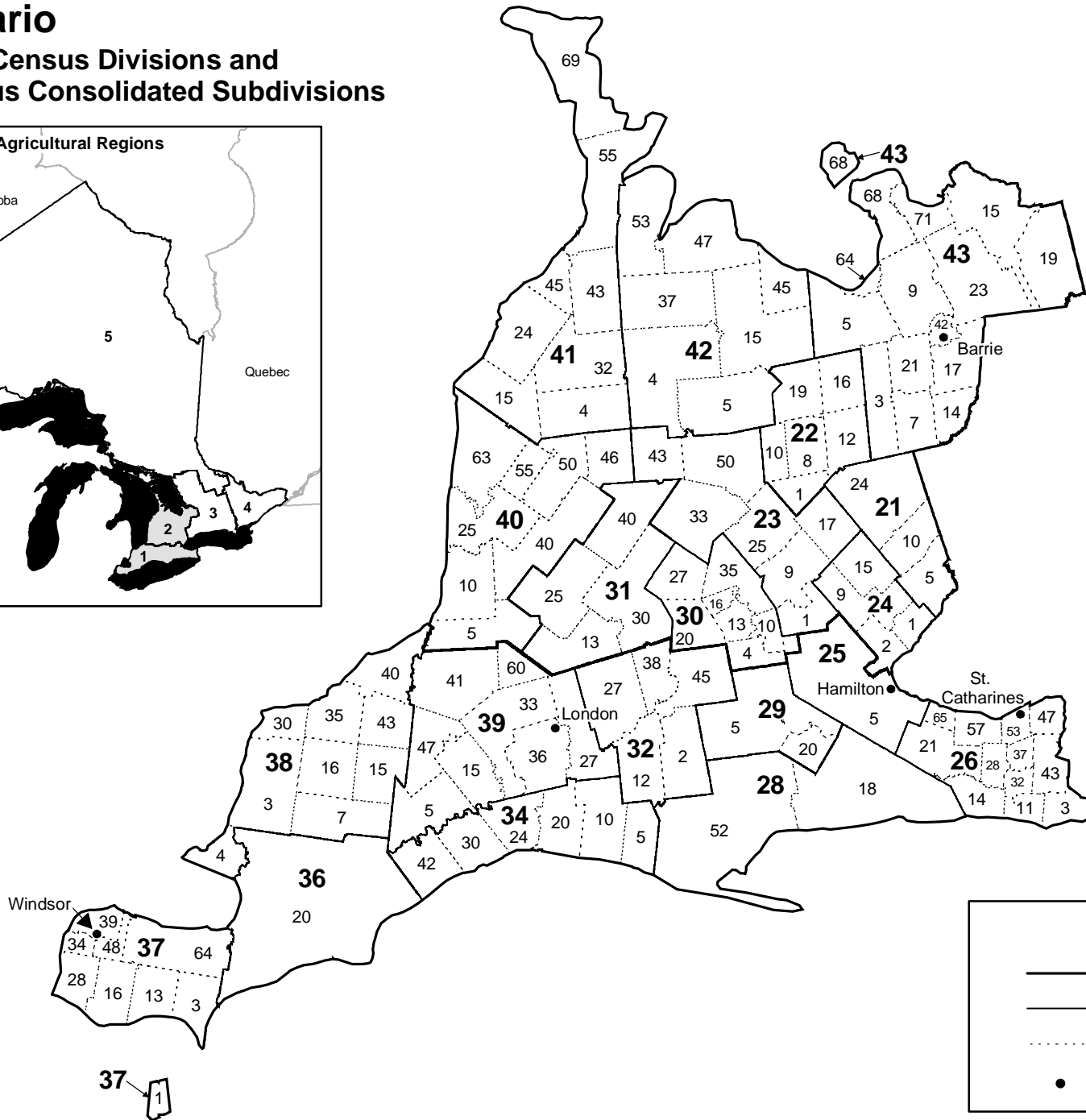
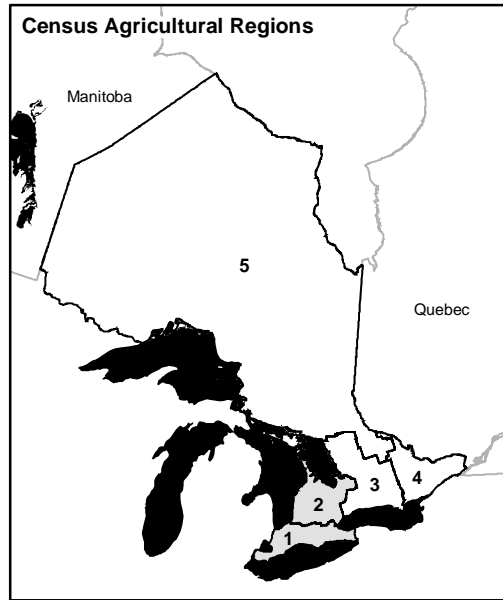
- 1 Stormont, Dundas and Glengarry
- 2 Prescott and Russell
- 6 Ottawa
- 7 Leeds and Grenville
- 9 Lanark
- 10 Frontenac
- 11 Lennox and Addington
- 47 Renfrew

5 Northern Ontario Region

- 48 Nipissing
- 51 Manitoulin
- 52 Sudbury
- 53 Greater Sudbury
- 54 Timiskaming
- 56 Cochrane
- 57 Algoma
- 58 Thunder Bay
- 59 Rainy River
- 60 Kenora

Ontario

2006 Census Divisions and Census Consolidated Subdivisions



Ontario

2006 Census Divisions and Census Consolidated Subdivisions

Map 2A

Page 1

21 Peel <ul style="list-style-type: none">5 Mississauga10 Brampton24 Caledon	25 Hamilton <ul style="list-style-type: none">5 Hamilton	30 Waterloo* <ul style="list-style-type: none">4 North Dumfries10 Cambridge13 Kitchener16 Waterloo20 Wilmot27 Wellesley35 Woolwich	36 Chatham-Kent <ul style="list-style-type: none">20 Chatham-Kent
22 Dufferin <ul style="list-style-type: none">1 East Garafraxa8 Amaranth10 East Luther Grand Valley12 Mono16 Mulmur19 Melancthon	26 Niagara <ul style="list-style-type: none">3 Fort Erie11 Port Colborne14 Wainfleet21 West Lincoln28 Pelham32 Welland37 Thorold43 Niagara Falls47 Niagara-on-the-Lake53 St. Catharines57 Lincoln65 Grimsby	31 Perth <ul style="list-style-type: none">13 Perth South25 West Perth30 Perth East40 North Perth	37 Essex* <ul style="list-style-type: none">1 Pelee3 Leamington13 Kingsville16 Essex28 Amherstburg34 LaSalle39 Windsor48 Tecumseh64 Lakeshore
23 Wellington <ul style="list-style-type: none">1 Puslinch9 Guelph/Eramosa17 Erin25 Centre Wellington33 Mapleton43 Minto50 Wellington North	28 Haldimand-Norfolk <ul style="list-style-type: none">18 Haldimand County52 Norfolk County	32 Oxford <ul style="list-style-type: none">2 Norwich12 South-West Oxford27 Zorra38 East Zorra-Tavistock45 Blandford-Blenheim	38 Lambton <ul style="list-style-type: none">3 St. Clair4 <i>Walpole Island 46</i>7 Dawn-Euphemia15 Brooke-Alvinston16 Enniskillen30 Sarnia35 Plympton-Wyoming40 Lambton Shores43 Warwick
24 Halton <ul style="list-style-type: none">1 Oakville2 Burlington9 Milton15 Halton Hills	29 Brant* <ul style="list-style-type: none">5 Brant20 Six Nations (Part) 40	34 Elgin <ul style="list-style-type: none">5 Bayham10 Malahide20 Central Elgin24 Southwold30 Dutton/Dunwich42 West Elgin	

* To protect data confidentiality, the data for some or all geographic areas in this Census Division have been combined with another Census Consolidated Subdivision or Census Division. For more detail, see the Geographic area amalgamations page accessible from the Reference maps page.

39 Middlesex

- 5 Southwest Middlesex
- 15 Strathroy-Caradoc
- 27 Thames Centre
- 33 Middlesex Centre
- 36 London
- 41 North Middlesex
- 47 Adelaide Metcalfe
- 60 Lucan Biddulph

40 Huron

- 5 South Huron
- 10 Bluewater
- 25 Central Huron
- 40 Huron East
- 46 Howick
- 50 Morris-Turnberry
- 55 North Huron
- 63 Ashfield-Colborne-Wawanosh

41 Bruce

- 4 South Bruce
- 15 Huron-Kinloss
- 24 Kincardine
- 32 Brockton
- 43 Arran-Elderslie
- 45 Saugeen Shores
- 55 South Bruce Peninsula
- 69 Northern Bruce Peninsula

42 Grey

- 4 West Grey
- 5 Southgate
- 15 Grey Highlands
- 37 Chatsworth
- 45 Blue Mountains
- 47 Meaford
- 53 Georgian Bluffs

43 Simcoe*

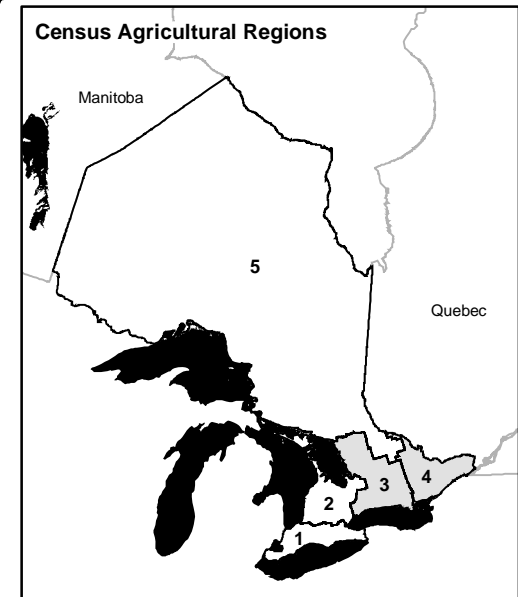
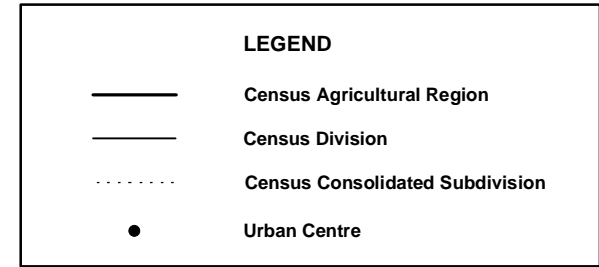
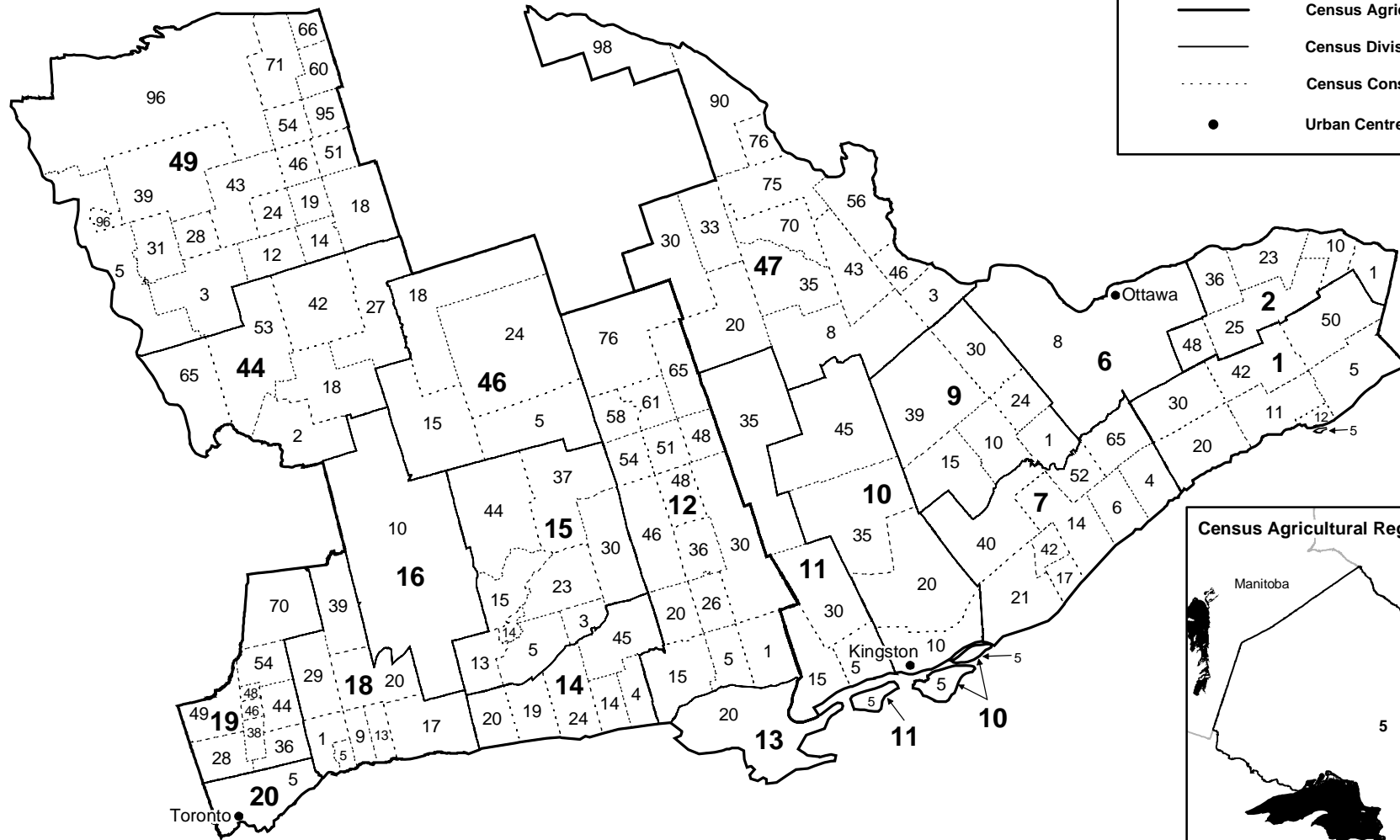
- 3 Adjala-Tosorontio
- 5 Clearview
- 7 New Tecumseth
- 9 Springwater
- 14 Bradford West Gwillimbury
- 15 Severn
- 17 Innisfil
- 19 Ramara
- 21 Essa
- 23 Oro-Medonte
- 42 *Barrie*
- 64 Wasaga Beach
- 68 Tiny
- 71 Tay

* To protect data confidentiality, the data for some or all geographic areas in this Census Division have been combined with another Census Consolidated Subdivision or Census Division. For more detail, see the Geographic area amalgamations page accessible from the Reference maps page.

All Census Consolidated Subdivisions in italics had no farms in 2006.

Ontario

2006 Census Divisions and Census Consolidated Subdivisions



1 Stormont, Dundas and Glengarry*

- 5 South Glengarry
- 11 South Stormont
- 12 Cornwall
- 20 South Dundas
- 30 North Dundas
- 42 North Stormont
- 50 North Glengarry

2 Prescott and Russell

- 1 East Hawkesbury
- 10 Champlain
- 23 Alfred and Plantagenet
- 25 The Nation
- 36 Clarence-Rockland
- 48 Russell

6 Ottawa

- 8 Ottawa

7 Leeds and Grenville

- 4 Edwardsburgh/Cardinal
- 6 Augusta
- 14 Elizabethtown-Kitley
- 17 Front of Yonge
- 21 Leeds and the Thousand Islands
- 40 Rideau Lakes
- 42 Athens
- 52 Merrickville-Wolford
- 65 North Grenville

9 Lanark

- 1 Montague
- 10 Drummond/North Elmsley
- 15 Tay Valley
- 24 Beckwith
- 30 Mississippi Mills
- 39 Lanark Highlands

10 Frontenac*

- 5 Frontenac Islands
- 10 Kingston
- 20 South Frontenac
- 35 Central Frontenac
- 45 North Frontenac

11 Lennox and Addington

- 5 Loyalist
- 15 Greater Napanee
- 30 Stone Mills
- 35 Addington Highlands

12 Hastings*

- 1 Tyendinaga
- 5 Belleville
- 15 Quinte West
- 20 Stirling-Rawdon
- 26 Centre Hastings
- 30 Tweed
- 36 Madoc
- 46 Marmora and Lake
- 48 Tudor and Cashel
- 51 *Limerick*
- 54 Wollaston
- 58 Faraday
- 61 Bancroft
- 65 Carlow/Mayo
- 76 Hastings Highlands

13 Prince Edward

- 20 Prince Edward

14 Northumberland

- 4 Brighton
- 14 Cramahe
- 19 Hamilton
- 20 Port Hope
- 24 Alnwick/Haldimand
- 45 Trent Hills

15 Peterborough*

- 3 Asphodel-Norwood
- 5 Otonabee-South Monaghan
- 13 Cavan-Millbrook-North Monaghan
- 14 Peterborough
- 15 Smith-Ennismore-Lakefield
- 23 Douro-Dummer
- 30 Havelock-Belmont-Methuen
- 37 North Kawartha
- 44 Galway-Cavendish and Harvey

16 Kawartha Lakes

- 10 Kawartha Lakes

* To protect data confidentiality, the data for some or all geographic areas in this Census Division have been combined with another Census Consolidated Subdivision or Census Division. For more detail, see the Geographic area amalgamations page accessible from the Reference maps page.

All Census Consolidated Subdivisions in italics had no farms in 2006.

Ontario

2006 Census Divisions and Census Consolidated Subdivisions

Map 2B

Page 2

18 Durham*

- 1 Pickering
- 5 Ajax
- 9 Whitby
- 13 Oshawa
- 17 Clarington
- 20 Scugog
- 29 Uxbridge
- 39 Brock

19 York*

- 28 Vaughan
- 36 Markham
- 38 Richmond Hill
- 44 Whitchurch-Stouffville
- 46 Aurora
- 48 Newmarket
- 49 King
- 54 East Gwillimbury
- 70 Georgina

20 Toronto

- 5 Toronto

44 Muskoka*

- 2 Gravenhurst
- 18 Bracebridge
- 27 Lake of Bays
- 42 Huntsville
- 53 Muskoka Lakes
- 65 Georgian Bay

46 Haliburton*

- 5 Highlands East
- 15 Minden Hills
- 18 Algonquin Highlands
- 24 Dysart and Others

47 Renfrew*

- 3 McNab/Braeside
- 8 Greater Madawaska
- 20 Brudenell, Lyndoch and Raglan
- 30 Madawaska Valley
- 33 Killaloe, Hagarty and Richards
- 35 Bonnechere Valley
- 43 Admaston/Bromley
- 46 Horton
- 56 Whitewater Region
- 70 North Algona Wilberforce
- 75 Laurentian Valley
- 76 Petawawa
- 90 Laurentian Hills
- 98 Head, Clara and Maria

49 Parry Sound*

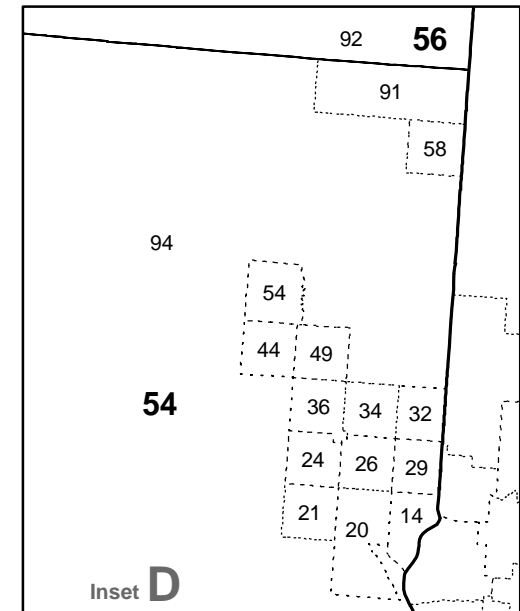
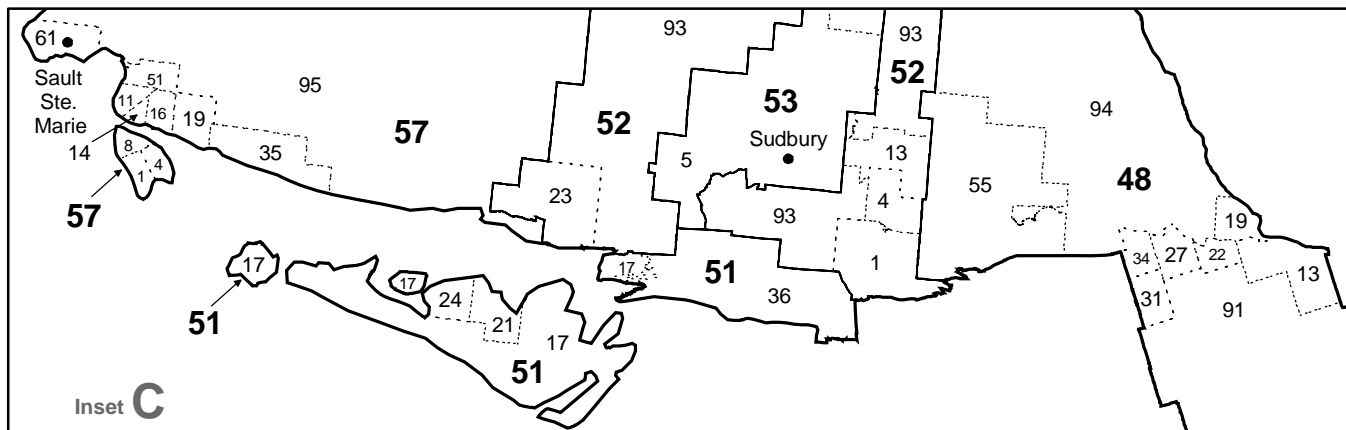
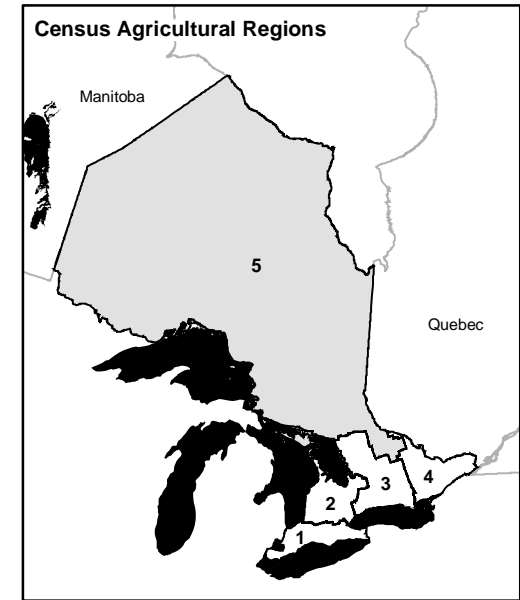
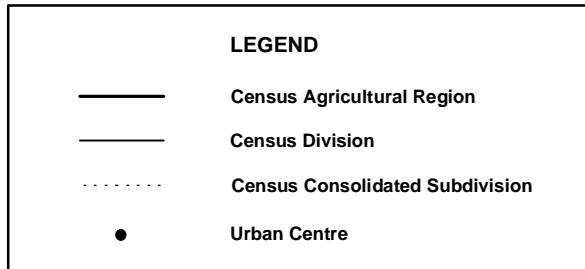
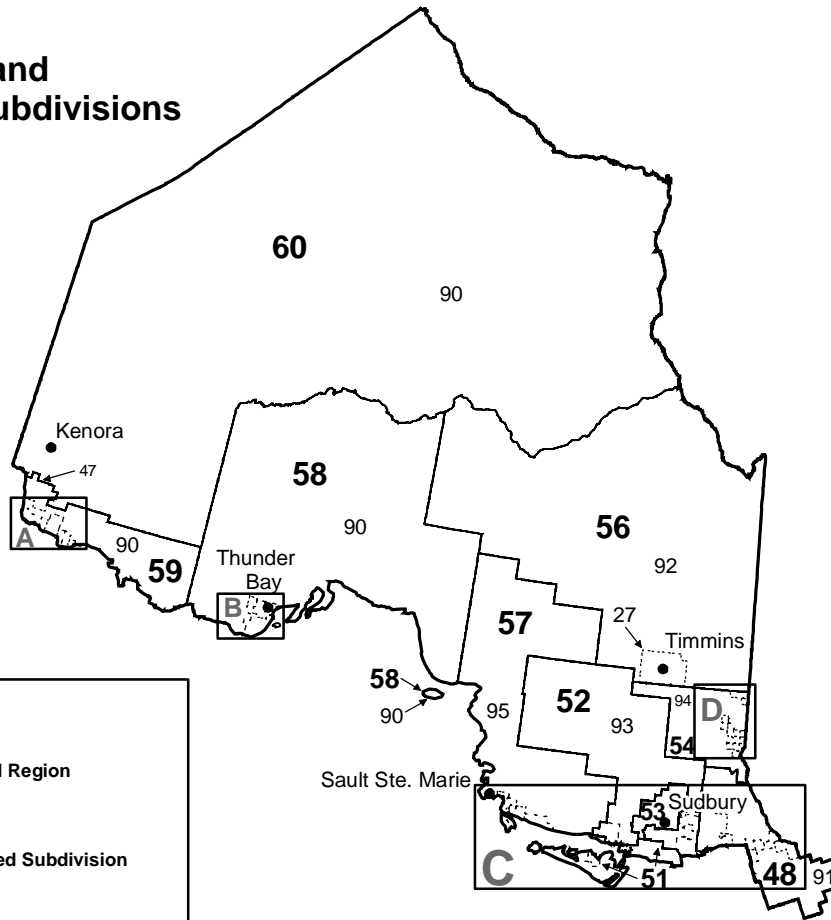
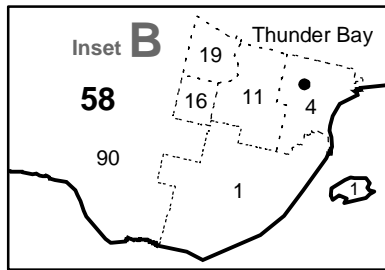
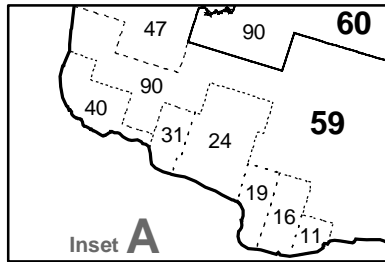
- 3 Seguin
- 5 The Archipelago
- 12 McMurrich/Monteith
- 14 Perry
- 18 Kearney
- 19 Armour
- 24 Ryerson
- 28 McKellar
- 31 McDougall
- 39 Whitestone
- 43 Magnetawan
- 46 Strong
- 51 Joly
- 54 Machar
- 60 Powassan
- 66 Callander
- 71 Nipissing
- 95 Parry Sound, Unorganized, North East Part
- 96 Parry Sound, Unorganized, Centre Part

* To protect data confidentiality, the data for some or all geographic areas in this Census Division have been combined with another Census Consolidated Subdivision or Census Division. For more detail, see the Geographic area amalgamations page accessible from the Reference maps page.

All Census Consolidated Subdivisions in italics had no farms in 2006.

Ontario

2006 Census Divisions and Census Consolidated Subdivisions



Ontario

Map 2C

2006 Census Divisions and Census Consolidated Subdivisions

48 Nipissing*

- 13 Papineau-Cameron
- 19 Mattawan
- 22 Calvin
- 27 Bonfield
- 31 Chisholm
- 34 East Ferris
- 55 West Nipissing
- 91 Nipissing, Unorganized,
South Part
- 94 Nipissing, Unorganized,
North Part

51 Manitoulin*

- 17 Northeastern Manitoulin
and the Islands
- 21 Billings
- 24 Gordon
- 36 *Killarney*

52 Sudbury*

- 1 French River
- 4 St.-Charles
- 13 Markstay-Warren
- 23 Sables-Spanish Rivers
- 93 Sudbury, Unorganized,
North Part

53 Greater Sudbury

- 5 Greater Sudbury

54 Timiskaming

- 14 Harris
- 20 Temiskaming Shores
- 21 Hudson
- 24 Kerns
- 26 Harley
- 29 Casey
- 32 Brethour
- 34 Hilliard
- 36 Armstrong
- 44 Charlton and Dack
- 49 Eanturel
- 54 Chamberlain
- 58 *McGarry*
- 91 *Timiskaming, Unorganized,
East Part*
- 94 Timiskaming, Unorganized,
West Part

56 Cochrane

- 27 Timmins
- 92 Cochrane, Unorganized,
North Part

57 Algoma*

- 1 Jocelyn
- 4 Hilton
- 8 St. Joseph
- 11 Laird
- 14 Tarbutt and Tarbutt
Additional
- 16 Johnson
- 19 Plummer Additional
- 35 Huron Shores
- 51 Macdonald, Meredith and
Aberdeen Additional
- 61 Sault Ste. Marie
- 95 Algoma, Unorganized,
North Part

58 Thunder Bay*

- 1 Neebing
- 4 Thunder Bay
- 11 Oliver Paipoonge
- 16 O'Connor
- 19 Conmee
- 90 Thunder Bay, Unorganized

59 Rainy River*

- 11 Alberton
- 16 La Vallee
- 19 Emo
- 24 Chapple
- 31 Morley
- 40 Dawson
- 47 Lake of the Woods
- 90 Rainy River, Unorganized

60 Kenora

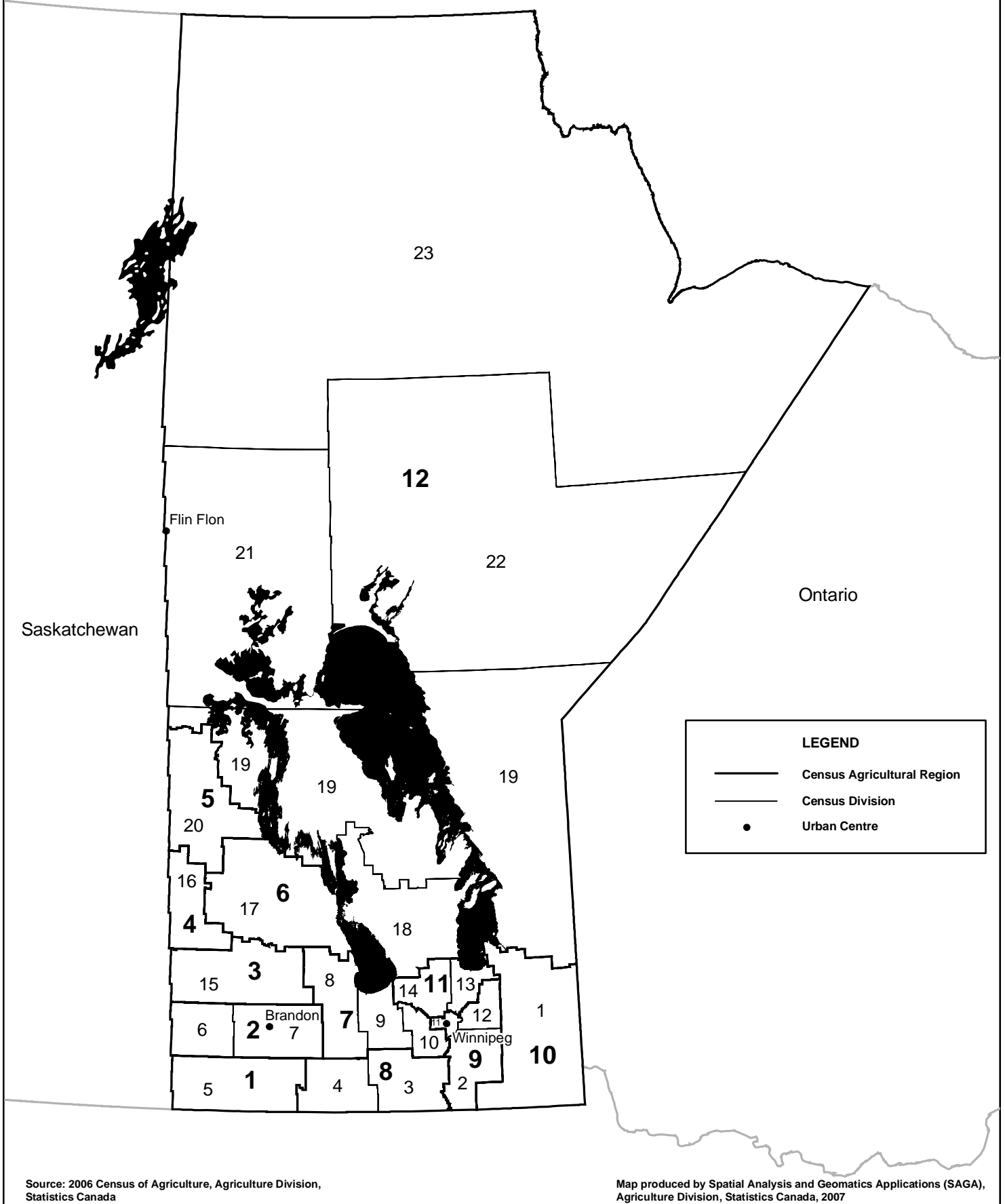
- 90 Kenora, Unorganized

* To protect data confidentiality, the data for some or all geographic areas in this Census Division have been combined with another Census Consolidated Subdivision or Census Division. For more detail, see the Geographic area amalgamations page accessible from the Reference maps page.

All Census Consolidated Subdivisions in italics had no farms in 2006.

Manitoba

2006 Census Agricultural Regions and Census Divisions



2006 Census Agricultural Regions and Census Divisions

1 Agricultural Region 1

5 Division No. 5

2 Agricultural Region 2

6 Division No. 6

7 Division No. 7

3 Agricultural Region 3

15 Division No. 15

4 Agricultural Region 4

16 Division No. 16

5 Agricultural Region 5

20 Division No. 20

6 Agricultural Region 6

17 Division No. 17

7 Agricultural Region 7

8 Division No. 8

9 Division No. 9

10 Division No. 10

8 Agricultural Region 8

3 Division No. 3

4 Division No. 4

9 Agricultural Region 9

2 Division No. 2

11 Division No. 11

12 Division No. 12

10 Agricultural Region 10

1 Division No. 1

11 Agricultural Region 11

13 Division No. 13

14 Division No. 14

12 Agricultural Region 12

18 Division No. 18

19 Division No. 19

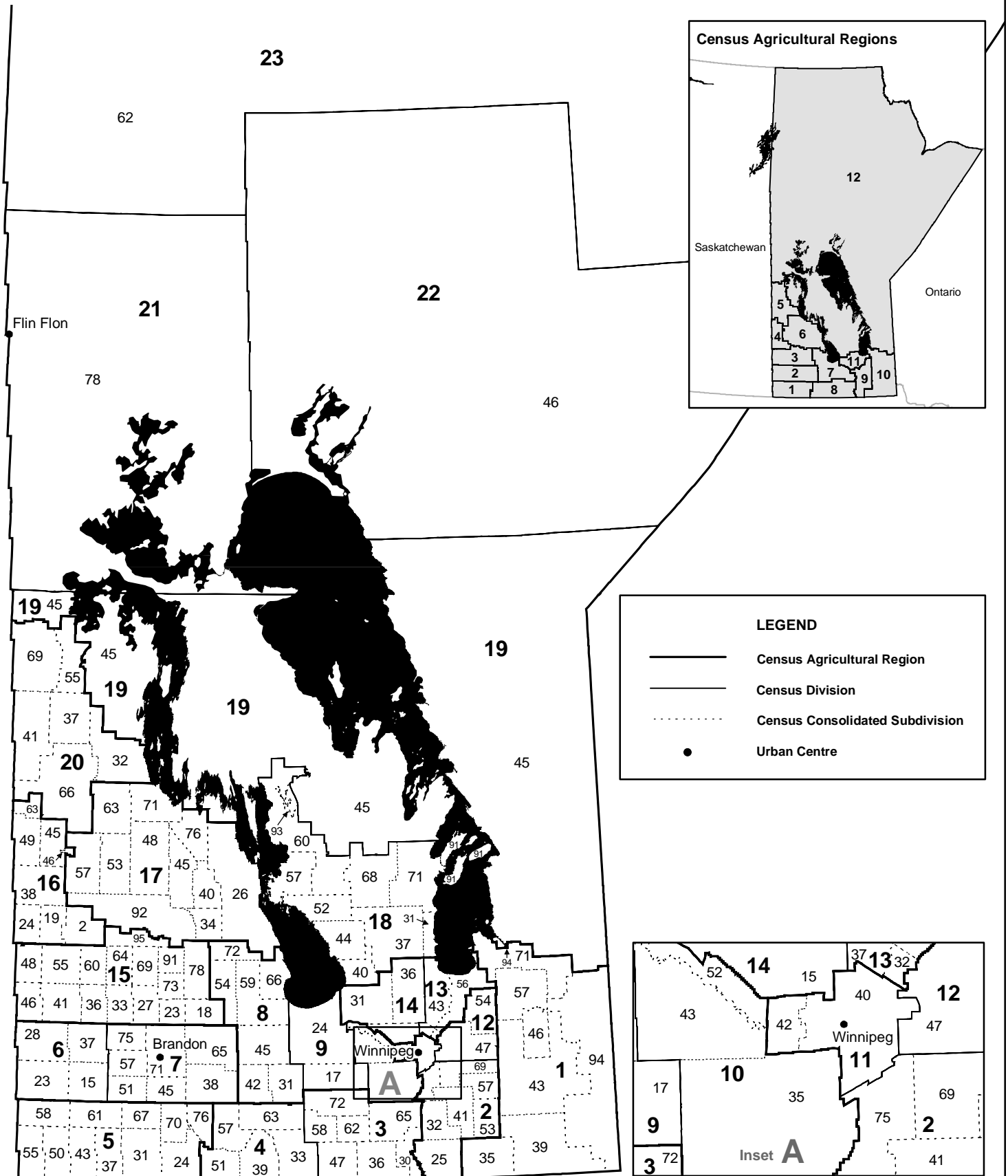
21 Division No. 21

22 Division No. 22

23 Division No. 23

Manitoba

2006 Census Divisions and Census Consolidated Subdivisions



Source: 2006 Census of Agriculture, Agriculture Division, Statistics Canada

Map produced by Spatial Analysis and Geomatics Applications (SAGA), Agriculture Division, Statistics Canada, 2007

<p>1 Division No. 1* 35 Stuartburn 39 Piney 43 Reynolds 46 Whitemouth 57 Lac du Bonnet 71 Alexander 94 Division No. 1, Unorganized</p>	<p>6 Division No. 6 15 Sifton 23 Pipestone 28 Wallace 37 Woodworth</p>	<p>13 Division No. 13 32 East St. Paul 37 West St. Paul 43 St. Andrews 56 St. Clements</p>
<p>2 Division No. 2 25 Franklin 32 De Salaberry 41 Hanover 53 La Broquerie 57 Ste. Anne 69 Taché 75 Ritchot</p>	<p>7 Division No. 7 38 South Cypress 45 Oakland 51 Glenwood 57 Whitehead 65 North Cypress 71 Elton 75 Daly</p>	<p>14 Division No. 14 15 Rosser 31 Woodlands 36 Rockwood</p>
<p>3 Division No. 3 30 Montcalm 36 Rhineland 47 Stanley 58 Thompson 62 Roland 65 Morris 72 Dufferin</p>	<p>8 Division No. 8 31 South Norfolk 42 Victoria 45 North Norfolk 54 Lansdowne 59 Westbourne 66 Lakeview 72 Glenella</p>	<p>15 Division No. 15 18 Langford 23 Odanah 27 Saskatchewan 33 Blanshard 36 Hamiota 41 Miniota 46 Archie 48 Ellice 55 Birtle 60 Shoal Lake 64 Strathclair 69 Harrison 73 Minto 78 Rosedale 91 Clanwilliam 95 Park (South)</p>
<p>4 Division No. 4 33 Pembina 39 Louise 51 Roblin 57 Argyle 63 Lorne</p>	<p>9 Division No. 9 17 Grey 24 Portage la Prairie</p>	<p>16 Division No. 16 2 Rossburn 19 Silver Creek 24 Russell 38 Shellmouth-Boulton 45 Hillsburg 46 <i>Valley River 63A</i> 49 Shell River 63 Park (North)</p>
<p>5 Division No. 5 24 Turtle Mountain 31 Morton 37 Winchester 43 Brenda 50 Arthur 55 Edward 58 Albert 61 Cameron 67 Whitewater 70 Riverside 76 Strathcona</p>	<p>10 Division No. 10 35 Macdonald 43 Cartier 52 St. François Xavier</p>	
	<p>11 Division No. 11 40 Winnipeg 42 Headingley</p>	
	<p>12 Division No. 12 47 Springfield 54 Brokenhead</p>	

* To protect data confidentiality, the data for some or all geographic areas in this Census Division have been combined with another Census Consolidated Subdivision or Census Division. For more detail, see the Geographic area amalgamations page accessible from the Reference maps page.

All Census Consolidated Subdivisions in italics had no farms in 2006.

17 Division No. 17*

- 26 Alonsa
- 34 McCreary
- 40 Ste. Rose
- 45 Ochre River
- 48 Dauphin
- 53 Gilbert Plains
- 57 Grandview
- 63 Ethelbert
- 71 Mossey River
- 76 Lawrence
- 92 Division No. 17, Unorganized

18 Division No. 18*

- 31 Gimli
- 37 Armstrong
- 40 St. Laurent
- 44 Coldwell
- 52 Eriksdale
- 57 Siglunes
- 60 Grahamdale
- 68 Fisher
- 71 Bifrost
- 91 *Division No. 18, Unorganized, East Part*
- 93 Division No. 18, Unorganized, West Part

19 Division No. 19*

- 45 Division No. 19, Unorganized

20 Division No. 20*

- 32 Mountain (South)
- 37 Minitonas
- 41 Swan River
- 55 Mountain (North)
- 66 *Division No. 20, Unorganized, South Part*
- 69 Division No. 20, Unorganized, North Part

21 Division No. 21

- 78 Division No. 21, Unorganized

22 Division No. 22*

- 46 Division No. 22, Unorganized

23 Division No. 23*

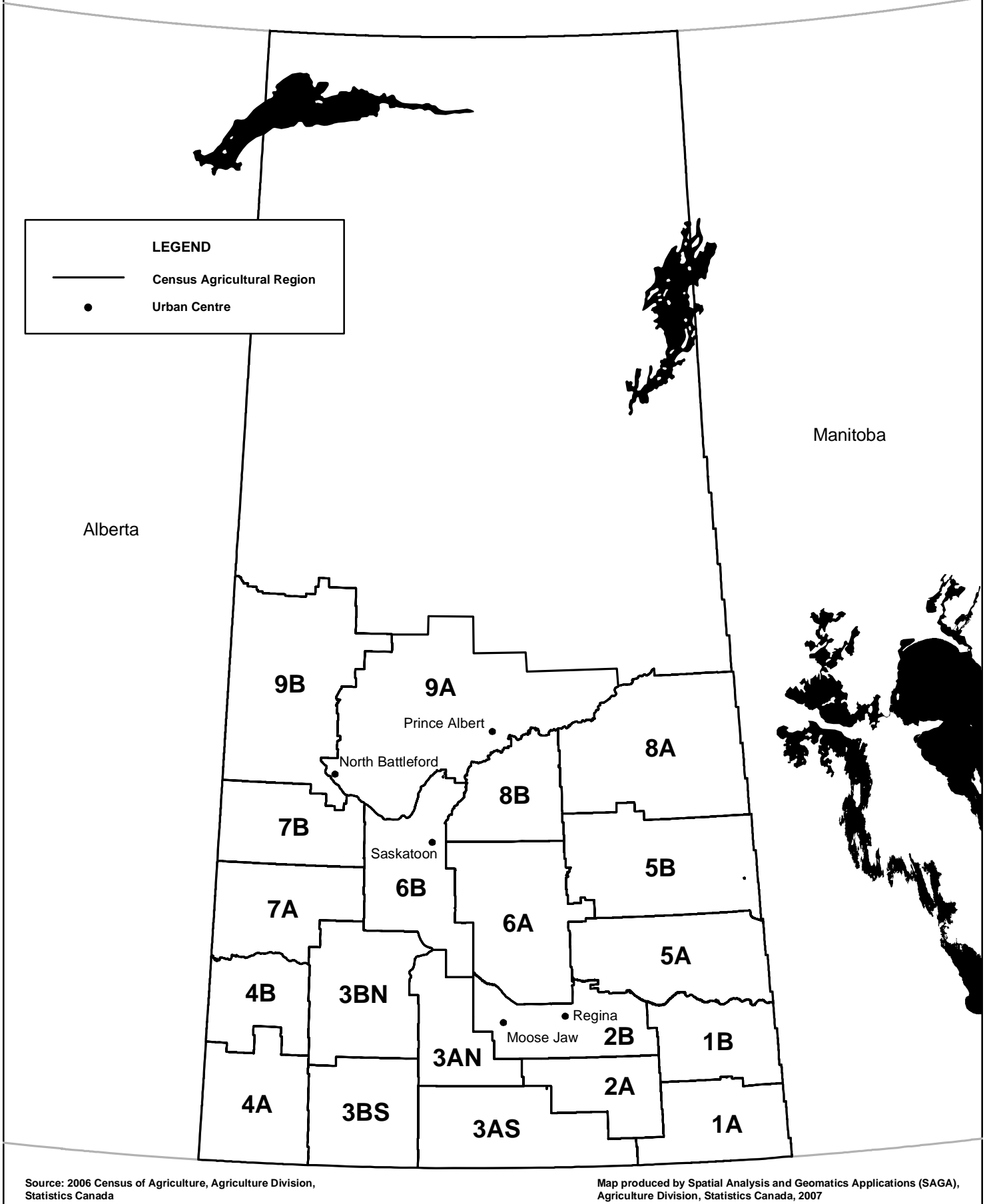
- 62 Division No. 23, Unorganized

* To protect data confidentiality, the data for some or all geographic areas in this Census Division have been combined with another Census Consolidated Subdivision or Census Division. For more detail, see the Geographic area amalgamations page accessible from the Reference maps page.

All Census Consolidated Subdivisions in italics had no farms in 2006.

Saskatchewan

2006 Census Agricultural Regions



Saskatchewan

2006 Census Agricultural Regions

- 1A Agricultural Region 1A
- 1B Agricultural Region 1B
- 2A Agricultural Region 2A
- 2B Agricultural Region 2B
- 3AN Agricultural Region 3AN
- 3AS Agricultural Region 3AS
- 3BN Agricultural Region 3BN
- 3BS Agricultural Region 3BS
- 4A Agricultural Region 4A
- 4B Agricultural Region 4B
- 5A Agricultural Region 5A
- 5B Agricultural Region 5B
- 6A Agricultural Region 6A
- 6B Agricultural Region 6B
- 7A Agricultural Region 7A
- 7B Agricultural Region 7B
- 8A Agricultural Region 8A
- 8B Agricultural Region 8B
- 9A Agricultural Region 9A
- 9B Agricultural Region 9B

Saskatchewan

2006 Census Divisions

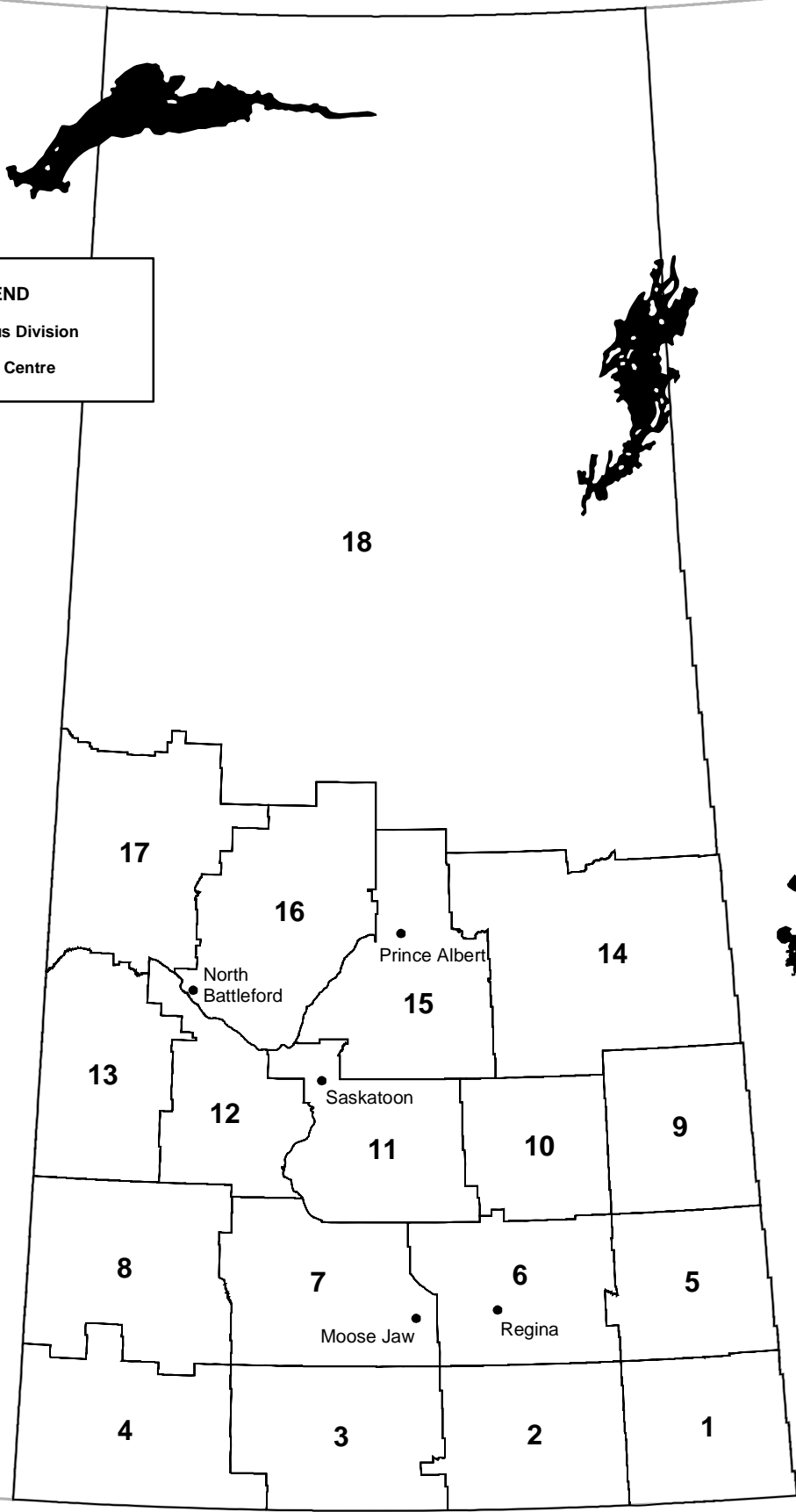
LEGEND

— Census Division

• Urban Centre

Alberta

Manitoba



Saskatchewan

Map 2

2006 Census Divisions

- 1 Division No. 1
- 2 Division No. 2
- 3 Division No. 3
- 4 Division No. 4
- 5 Division No. 5
- 6 Division No. 6
- 7 Division No. 7
- 8 Division No. 8
- 9 Division No. 9
- 10 Division No. 10
- 11 Division No. 11
- 12 Division No. 12
- 13 Division No. 13
- 14 Division No. 14
- 15 Division No. 15
- 16 Division No. 16
- 17 Division No. 17
- 18 Division No. 18

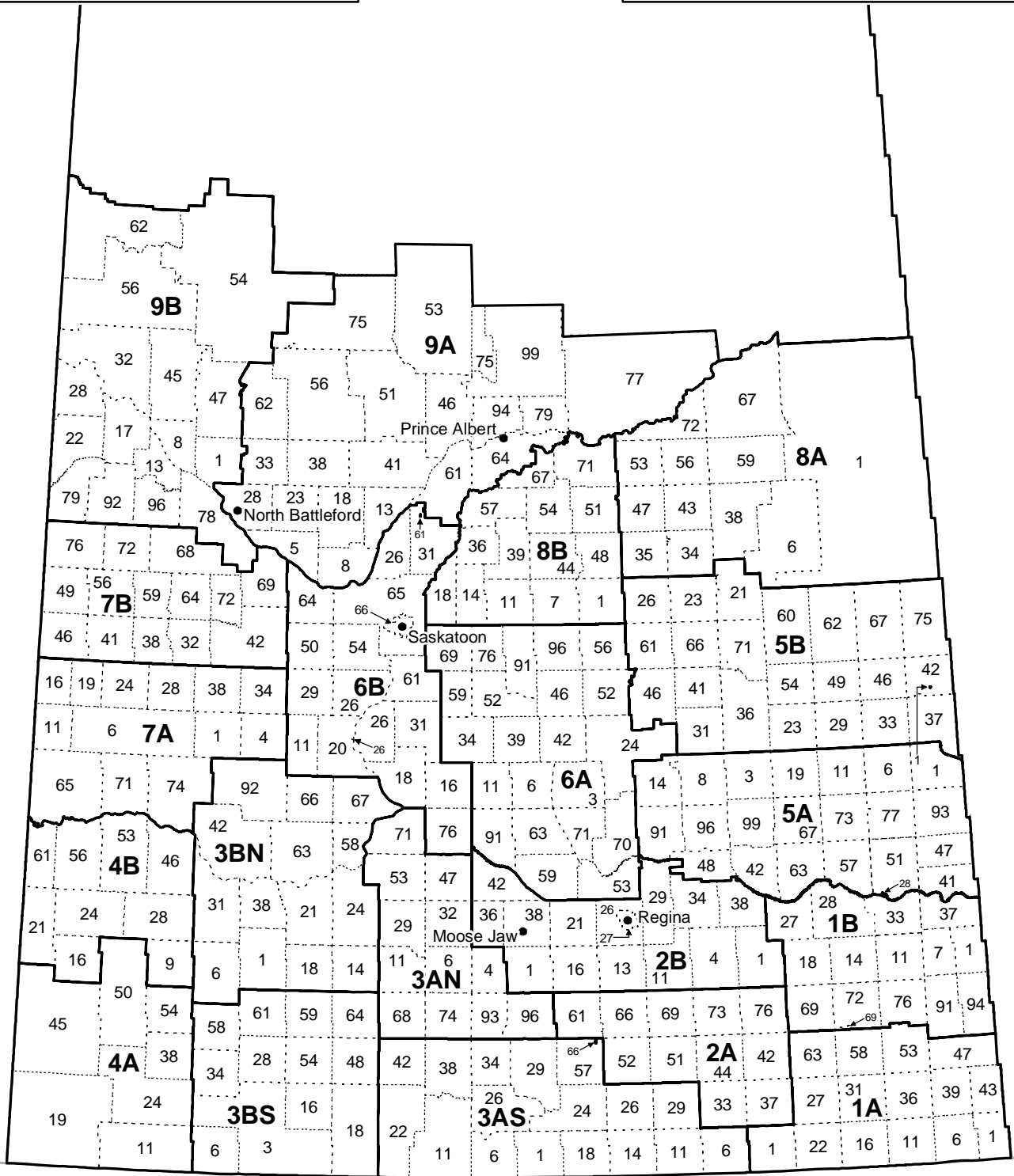
Saskatchewan

2006 Census Agricultural Regions and Census Consolidated Subdivisions

LEGEND

- Census Agricultural Region
- Census Consolidated Subdivision
- Urban Centre

Note: Census Agricultural Regions in Saskatchewan do not respect Census Division boundaries.



<p>1A Agricultural Region 1A Division No. 1</p> <ul style="list-style-type: none"> 1 Argyle No. 1 6 Mount Pleasant No. 2 11 Enniskillen No. 3 16 Coalfields No. 4 22 Estevan No. 5 27 Benson No. 35 31 Browning No. 34 36 Moose Creek No. 33 39 Reciprocity No. 32 43 Storthoaks No. 31 47 Antler No. 61 53 Moose Mountain No. 63 58 Brock No. 64 63 Tecumseh No. 65 <p>Division No. 2</p> <ul style="list-style-type: none"> 1 Cambria No. 6 	<p>2B Agricultural Region 2B Division No. 6</p> <ul style="list-style-type: none"> 1 Montmartre No. 126 4 Francis No. 127 11 Lajord No. 128 13 Bratt's Lake No. 129 16 Redburn No. 130 21 Pense No. 160 26 Sherwood No. 159 27 Regina 29 Edenwold No. 158 34 South Qu'Appelle No. 157 38 Indian Head No. 156 <p>Division No. 7</p> <ul style="list-style-type: none"> 1 Baidon No. 131 36 Caron No. 162 38 Moose Jaw No. 161 42 Marquis No. 191 	<p>3BN Agricultural Region 3BN Division No. 7</p> <ul style="list-style-type: none"> 14 Lawtonia No. 135 18 Coulee No. 136 21 Excelsior No. 166 24 Morse No. 165 58 Canaan No. 225 63 Victory No. 226 66 King George No. 256 67 Coteau No. 255 <p>Division No. 8</p> <ul style="list-style-type: none"> 1 Swift Current No. 137 6 Webb No. 138 31 Riverside No. 168 38 Saskatchewan Landing No. 167 42 Lacadena No. 228 92 Monet No. 257
<p>1B Agricultural Region 1B Division No. 1</p> <ul style="list-style-type: none"> 69 Golden West No. 95 72 Hazelwood No. 94 76 Wawken No. 93 91 Walpole No. 92 94 Maryfield No. 91 <p>Division No. 5</p> <ul style="list-style-type: none"> 1 Moosomin No. 121 7 Martin No. 122 11 Silverwood No. 123 14 Kingsley No. 124 18 Chester No. 125 27 Wolseley No. 155 28 Elcapo No. 154 33 Willowdale No. 153 37 Rocanville No. 151 	<p>3AN Agricultural Region 3AN Division No. 3</p> <ul style="list-style-type: none"> 68 Gravelbourg No. 104 74 Sutton No. 103 93 Lake Johnston No. 102 96 Terrell No. 101 <p>Division No. 7</p> <ul style="list-style-type: none"> 4 Hillsborough No. 132 6 Rodgers No. 133 11 Shamrock No. 134 29 Chaplin No. 164 32 Wheatlands No. 163 47 Eyebrow No. 193 53 Enfield No. 194 71 Maple Bush No. 224 	<p>3BS Agricultural Region 3BS Division No. 3</p> <ul style="list-style-type: none"> 16 Glen McPherson No. 46 18 Mankota No. 45 48 Pinto Creek No. 75 54 Auvergne No. 76 59 Whiska Creek No. 106 64 Glen Bain No. 105 <p>Division No. 4</p> <ul style="list-style-type: none"> 3 Val Marie No. 17 6 Lone Tree No. 18 28 Wise Creek No. 77 34 Grassy Creek No. 78 58 Bone Creek No. 108 61 Lac Pelletier No. 107
<p>2A Agricultural Region 2A Division No. 2</p> <ul style="list-style-type: none"> 33 Lomond No. 37 37 Cymri No. 36 42 Griffin No. 66 44 Weyburn No. 67 51 Brokenshell No. 68 52 Norton No. 69 61 Elmsthorpe No. 100 66 Caledonia No. 99 69 Scott No. 98 73 Wellington No. 97 76 Fillmore No. 96 	<p>3AS Agricultural Region 3AS Division No. 2</p> <ul style="list-style-type: none"> 6 Souris Valley No. 7 11 Lake Alma No. 8 14 Surprise Valley No. 9 18 Happy Valley No. 10 24 Bengough No. 40 26 The Gap No. 39 29 Laurier No. 38 57 Key West No. 70 <p>Division No. 3</p> <ul style="list-style-type: none"> 1 Hart Butte No. 11 6 Poplar Valley No. 12 11 Old Post No. 43 22 Waverley No. 44 26 Willow Bunch No. 42 29 Excel No. 71 34 Lake of the Rivers No. 72 38 Stonehenge No. 73 42 Wood River No. 74 	<p>4A Agricultural Region 4A Division No. 4</p> <ul style="list-style-type: none"> 11 Frontier No. 19 19 Reno No. 51 24 White Valley No. 49 38 Arlington No. 79 45 Maple Creek No. 111 50 Piapot No. 110 54 Carmichael No. 109

<p>4B Agricultural Region 4B Division No. 8</p> <ul style="list-style-type: none"> 9 Gull Lake No. 139 16 Big Stick No. 141 21 Enterprise No. 142 24 Fox Valley No. 171 28 Pittville No. 169 46 Miry Creek No. 229 53 Clinworth No. 230 56 Happyland No. 231 61 Deer Forks No. 232 	<p>5B Agricultural Region 5B (cont'd)</p> <p>Division No. 10</p> <ul style="list-style-type: none"> 31 Emerald No. 277 36 Foam Lake No. 276 41 Elfros No. 307 46 Big Quill No. 308 61 Lakeside No. 338 66 Lakeview No. 337 71 Sasman No. 336 <p>Division No. 14</p> <ul style="list-style-type: none"> 21 Kelvington No. 366 23 Ponass Lake No. 367 26 Spalding No. 368 	<p>6B Agricultural Region 6B Division No. 7</p> <ul style="list-style-type: none"> 76 Huron No. 223 <p>Division No. 11</p> <ul style="list-style-type: none"> 16 Willner No. 253 18 Loreburn No. 254 26 Rudy No. 284 31 Rosedale No. 283 61 Dundurn No. 314 65 Corman Park No. 344 66 Saskatoon <p>Division No. 12</p> <ul style="list-style-type: none"> 11 Milden No. 286 20 Fertile Valley No. 285 26 Montrose No. 315 29 Harris No. 316 50 Perdue No. 346 54 Vanscoy No. 345 64 Eagle Creek No. 376 <p>Division No. 15</p> <ul style="list-style-type: none"> 26 Laird No. 404 31 Rosthern No. 403
<p>5A Agricultural Region 5A Division No. 5</p> <ul style="list-style-type: none"> 41 Spy Hill No. 152 47 Langenburg No. 181 51 Fertile Belt No. 183 57 Grayson No. 184 63 McLeod No. 185 67 Stanley No. 215 73 Cana No. 214 77 Saltcoats No. 213 93 Churchbridge No. 211 <p>Division No. 6</p> <ul style="list-style-type: none"> 42 Abernethy No. 186 48 North Qu'Appelle No. 187 91 Cupar No. 218 96 Lipton No. 217 99 Tullymet No. 216 <p>Division No. 9</p> <ul style="list-style-type: none"> 1 Calder No. 241 6 Wallace No. 243 11 Orkney No. 244 19 Garry No. 245 <p>Division No. 10</p> <ul style="list-style-type: none"> 3 Ituna Bon Accord No. 246 8 Kellross No. 247 14 Touchwood No. 248 	<p>6A Agricultural Region 6A Division No. 6</p> <ul style="list-style-type: none"> 53 Lumsden No. 189 59 Dufferin No. 190 63 Sarnia No. 221 70 Longlaketon No. 219 71 McKillop No. 220 <p>Division No. 7</p> <ul style="list-style-type: none"> 91 Craik No. 222 <p>Division No. 10</p> <ul style="list-style-type: none"> 24 Mount Hope No. 279 52 Prairie Rose No. 309 56 Leroy No. 339 <p>Division No. 11</p> <ul style="list-style-type: none"> 3 Last Mountain Valley No. 250 6 Big Arm No. 251 11 Arm River No. 252 34 McCraney No. 282 39 Wood Creek No. 281 42 Wreford No. 280 46 Osborne No. 310 52 Morris No. 312 59 Lost River No. 313 69 Blucher No. 343 76 Colonsay No. 342 91 Viscount No. 341 96 Wolverine No. 340 	<p>7A Agricultural Region 7A Division No. 8</p> <ul style="list-style-type: none"> 65 Chesterfield No. 261 71 Newcombe No. 260 74 Snipe Lake No. 259 <p>Division No. 12</p> <ul style="list-style-type: none"> 1 Pleasant Valley No. 288 4 St. Andrews No. 287 34 Marriott No. 317 38 Mountain View No. 318 <p>Division No. 13</p> <ul style="list-style-type: none"> 6 Kindersley No. 290 11 Milton No. 292 16 Antelope Park No. 322 19 Prairiedale No. 321 24 Oakdale No. 320 28 Winslow No. 319
<p>5B Agricultural Region 5B Division No. 9</p> <ul style="list-style-type: none"> 23 Insinger No. 275 29 Good Lake No. 274 33 Sliding Hills No. 273 37 Cote No. 271 42 St. Philips No. 301 46 Keys No. 303 49 Buchanan No. 304 54 Invermay No. 305 60 Hazel Dell No. 335 62 Preeceville No. 334 67 Clayton No. 333 75 Livingston No. 331 	<p>7B Agricultural Region 7B Division No. 12</p> <ul style="list-style-type: none"> 42 Biggar No. 347 69 Glenside No. 377 72 Rosemount No. 378 <p>Division No. 13</p> <ul style="list-style-type: none"> 32 Grandview No. 349 38 Mariposa No. 350 41 Progress No. 351 46 Heart's Hill No. 352 49 Eye Hill No. 382 56 Grass Lake No. 381 59 Tramping Lake No. 380 64 Reford No. 379 68 Buffalo No. 409 72 Round Valley No. 410 76 Senlac No. 411 	

8A Agricultural Region 8A

Division No. 14

- 1 Hudson Bay No. 394
- 6 Porcupine No. 395
- 34 Barrier Valley No. 397
- 35 Pleasantdale No. 398
- 38 Bjorkdale No. 426
- 43 Tisdale No. 427
- 47 Star City No. 428
- 53 Willow Creek No. 458
- 56 Connaught No. 457
- 59 Arborfield No. 456
- 67 Moose Range No. 486
- 72 Nipawin No. 487

8B Agricultural Region 8B

Division No. 15

- 1 St. Peter No. 369
- 7 Humboldt No. 370
- 11 Bayne No. 371
- 14 Grant No. 372
- 18 Aberdeen No. 373
- 36 Fish Creek No. 402
- 39 Hoodoo No. 401
- 44 Three Lakes No. 400
- 48 Lake Lenore No. 399
- 51 Flett's Springs No. 429
- 54 Invergordon No. 430
- 57 St. Louis No. 431
- 67 Birch Hills No. 460
- 71 Kinistino No. 459

9A Agricultural Region 9A

Division No. 14

- 77 Torch River No. 488

Division No. 15

- 61 Duck Lake No. 463
- 64 Prince Albert No. 461
- 75 Lakeland No. 521
- 79 Garden River No. 490
- 94 Buckland No. 491
- 99 Paddockwood No. 520

Division No. 16

- 5 Mayfield No. 406
- 8 Great Bend No. 405
- 13 Blaine Lake No. 434
- 18 Redberry No. 435
- 23 Douglas No. 436
- 28 North Battleford No. 437
- 33 Round Hill No. 467
- 38 Meeting Lake No. 466
- 41 Leask No. 464
- 46 Shellbrook No. 493
- 51 Canwood No. 494
- 53 *Prince Albert National Park*
- 56 Spiritwood No. 496
- 62 Medstead No. 497
- 75 Big River No. 555

9B Agricultural Region 9B

Division No. 12

- 78 Battle River No. 438

Division No. 13

- 79 Manitou Lake No. 442
- 92 Hillsdale No. 440
- 96 Cut Knife No. 439

Division No. 17

- 1 Meota No. 468
- 8 Turtle River No. 469
- 13 Paynton No. 470
- 17 Eldon No. 471
- 22 Wilton No. 472
- 28 Britannia No. 502
- 32 Frenchman Butte No. 501
- 45 Mervin No. 499
- 47 Parkdale No. 498
- 54 Meadow Lake No. 588
- 56 Loon Lake No. 561
- 62 Beaver River No. 622

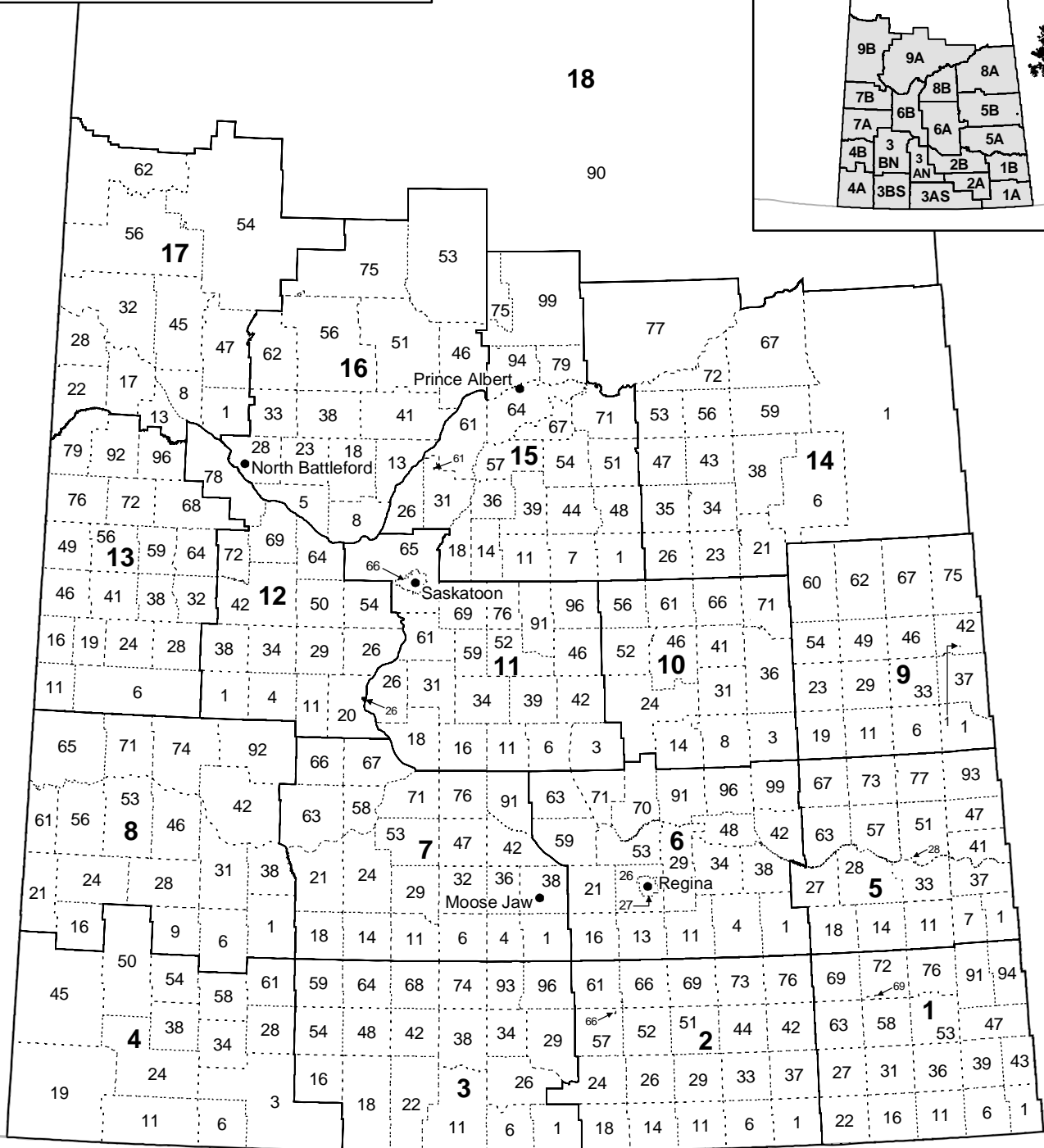
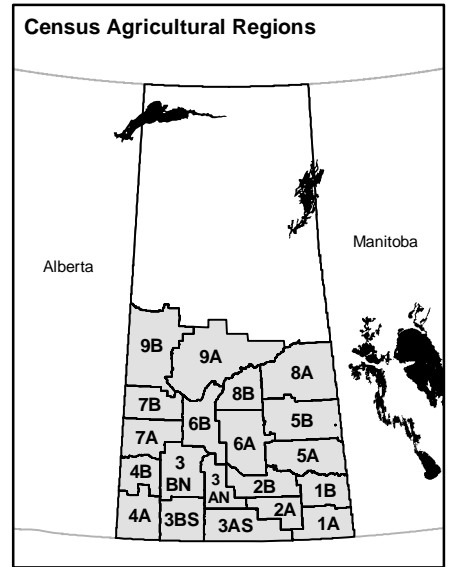
Saskatchewan

2006 Census Divisions and Census Consolidated Subdivisions

LEGEND

- Census Division
- - - - - Census Consolidated Subdivision
- Urban Centre

Note: Census Agricultural Regions in Saskatchewan do not respect Census Division boundaries.



1 Division No. 1

- 1 Argyle No. 1
- 6 Mount Pleasant No. 2
- 11 Enniskillen No. 3
- 16 Coalfields No. 4
- 22 Estevan No. 5
- 27 Benson No. 35
- 31 Browning No. 34
- 36 Moose Creek No. 33
- 39 Reciprocity No. 32
- 43 Storthoaks No. 31
- 47 Antler No. 61
- 53 Moose Mountain No. 63
- 58 Brock No. 64
- 63 Tecumseh No. 65
- 69 Golden West No. 95
- 72 Hazelwood No. 94
- 76 Wawken No. 93
- 91 Walpole No. 92
- 94 Maryfield No. 91

2 Division No. 2

- 1 Cambria No. 6
- 6 Souris Valley No. 7
- 11 Lake Alma No. 8
- 14 Surprise Valley No. 9
- 18 Happy Valley No. 10
- 24 Bengough No. 40
- 26 The Gap No. 39
- 29 Laurier No. 38
- 33 Lomond No. 37
- 37 Cymri No. 36
- 42 Griffin No. 66
- 44 Weyburn No. 67
- 51 Brokenshell No. 68
- 52 Norton No. 69
- 57 Key West No. 70
- 61 Elmsthorpe No. 100
- 66 Caledonia No. 99
- 69 Scott No. 98
- 73 Wellington No. 97
- 76 Fillmore No. 96

3 Division No. 3

- 1 Hart Butte No. 11
- 6 Poplar Valley No. 12
- 11 Old Post No. 43
- 16 Glen McPherson No. 46
- 18 Mankota No. 45
- 22 Waverley No. 44
- 26 Willow Bunch No. 42
- 29 Excel No. 71
- 34 Lake of the Rivers No. 72
- 38 Stonehenge No. 73
- 42 Wood River No. 74
- 48 Pinto Creek No. 75
- 54 Auvergne No. 76
- 59 Whiska Creek No. 106
- 64 Glen Bain No. 105
- 68 Gravelbourg No. 104
- 74 Sutton No. 103
- 93 Lake Johnston No. 102
- 96 Terrell No. 101

4 Division No. 4

- 3 Val Marie No. 17
- 6 Lone Tree No. 18
- 11 Frontier No. 19
- 19 Reno No. 51
- 24 White Valley No. 49
- 28 Wise Creek No. 77
- 34 Grassy Creek No. 78
- 38 Arlington No. 79
- 45 Maple Creek No. 111
- 50 Piapot No. 110
- 54 Carmichael No. 109
- 58 Bone Creek No. 108
- 61 Lac Pelletier No. 107

5 Division No. 5

- 1 Moosomin No. 121
- 7 Martin No. 122
- 11 Silverwood No. 123
- 14 Kingsley No. 124
- 18 Chester No. 125
- 27 Wolseley No. 155
- 28 Elcapo No. 154
- 33 Willowdale No. 153
- 37 Rocanville No. 151
- 41 Spy Hill No. 152
- 47 Langenburg No. 181
- 51 Fertile Belt No. 183
- 57 Grayson No. 184
- 63 McLeod No. 185
- 67 Stanley No. 215
- 73 Cana No. 214
- 77 Saltcoats No. 213
- 93 Churchbridge No. 211

6 Division No. 6

- 1 Montmartre No. 126
- 4 Francis No. 127
- 11 Lajord No. 128
- 13 Bratt's Lake No. 129
- 16 Redburn No. 130
- 21 Pense No. 160
- 26 Sherwood No. 159
- 27 Regina
- 29 Edenwold No. 158
- 34 South Qu'Appelle No. 157
- 38 Indian Head No. 156
- 42 Abernethy No. 186
- 48 North Qu'Appelle No. 187
- 53 Lumsden No. 189
- 59 Dufferin No. 190
- 63 Sarnia No. 221
- 70 Longlaketon No. 219
- 71 McKillop No. 220
- 91 Cupar No. 218
- 96 Lipton No. 217
- 99 Tullymet No. 216

* To protect data confidentiality, the data for some or all geographic areas in this Census Division have been combined with another Census Consolidated Subdivision or Census Division. For more detail, see the Geographic area amalgamations page accessible from the Reference maps page.

All Census Consolidated Subdivisions in italics had no farms in 2006.

7 Division No. 7

- 1 Baidon No. 131
- 4 Hillsborough No. 132
- 6 Rodgers No. 133
- 11 Shamrock No. 134
- 14 Lawtonia No. 135
- 18 Coulee No. 136
- 21 Excelsior No. 166
- 24 Morse No. 165
- 29 Chaplin No. 164
- 32 Wheatlands No. 163
- 36 Caron No. 162
- 38 Moose Jaw No. 161
- 42 Marquis No. 191
- 47 Eyebrow No. 193
- 53 Enfield No. 194
- 58 Canaan No. 225
- 63 Victory No. 226
- 66 King George No. 256
- 67 Coteau No. 255
- 71 Maple Bush No. 224
- 76 Huron No. 223
- 91 Craik No. 222

8 Division No. 8

- 1 Swift Current No. 137
- 6 Webb No. 138
- 9 Gull Lake No. 139
- 16 Big Stick No. 141
- 21 Enterprise No. 142
- 24 Fox Valley No. 171
- 28 Pittville No. 169
- 31 Riverside No. 168
- 38 Saskatchewan Landing No. 167
- 42 Lacadena No. 228
- 46 Miry Creek No. 229
- 53 Clinworth No. 230
- 56 Happyland No. 231
- 61 Deer Forks No. 232
- 65 Chesterfield No. 261
- 71 Newcombe No. 260
- 74 Snipe Lake No. 259
- 92 Monet No. 257

9 Division No. 9

- 1 Calder No. 241
- 6 Wallace No. 243
- 11 Orkney No. 244
- 19 Garry No. 245
- 23 Insinger No. 275
- 29 Good Lake No. 274
- 33 Sliding Hills No. 273
- 37 Cote No. 271
- 42 St. Philips No. 301
- 46 Keys No. 303
- 49 Buchanan No. 304
- 54 Invermay No. 305
- 60 Hazel Dell No. 335
- 62 Preeceville No. 334
- 67 Clayton No. 333
- 75 Livingston No. 331

10 Division No. 10

- 3 Ituna Bon Accord No. 246
- 8 Kellross No. 247
- 14 Touchwood No. 248
- 24 Mount Hope No. 279
- 31 Emerald No. 277
- 36 Foam Lake No. 276
- 41 Elfros No. 307
- 46 Big Quill No. 308
- 52 Prairie Rose No. 309
- 56 Leroy No. 339
- 61 Lakeside No. 338
- 66 Lakeview No. 337
- 71 Sasman No. 336

11 Division No. 11

- 3 Last Mountain Valley No. 250
- 6 Big Arm No. 251
- 11 Arm River No. 252
- 16 Willner No. 253
- 18 Loreburn No. 254
- 26 Rudy No. 284
- 31 Rosedale No. 283
- 34 McCraney No. 282
- 39 Wood Creek No. 281
- 42 Wreford No. 280
- 46 Usborne No. 310
- 52 Morris No. 312
- 59 Lost River No. 313
- 61 Dundurn No. 314
- 65 Corman Park No. 344
- 66 Saskatoon
- 69 Blucher No. 343
- 76 Colonsay No. 342
- 91 Viscount No. 341
- 96 Wolverine No. 340

12 Division No. 12

- 1 Pleasant Valley No. 288
- 4 St. Andrews No. 287
- 11 Milden No. 286
- 20 Fertile Valley No. 285
- 26 Montrose No. 315
- 29 Harris No. 316
- 34 Marriott No. 317
- 38 Mountain View No. 318
- 42 Biggar No. 347
- 50 Perdue No. 346
- 54 Vanscoy No. 345
- 64 Eagle Creek No. 376
- 69 Glenside No. 377
- 72 Rosemount No. 378
- 78 Battle River No. 438

* To protect data confidentiality, the data for some or all geographic areas in this Census Division have been combined with another Census Consolidated Subdivision or Census Division. For more detail, see the Geographic area amalgamations page accessible from the Reference maps page.

All Census Consolidated Subdivisions in italics had no farms in 2006.

13 Division No. 13

- 6 Kindersley No. 290
- 11 Milton No. 292
- 16 Antelope Park No. 322
- 19 Prairiedale No. 321
- 24 Oakdale No. 320
- 28 Winslow No. 319
- 32 Grandview No. 349
- 38 Mariposa No. 350
- 41 Progress No. 351
- 46 Heart's Hill No. 352
- 49 Eye Hill No. 382
- 56 Grass Lake No. 381
- 59 Tramping Lake No. 380
- 64 Reford No. 379
- 68 Buffalo No. 409
- 72 Round Valley No. 410
- 76 Senlac No. 411
- 79 Manitou Lake No. 442
- 92 Hillsdale No. 440
- 96 Cut Knife No. 439

14 Division No. 14

- 1 Hudson Bay No. 394
- 6 Porcupine No. 395
- 21 Kelvington No. 366
- 23 Ponass Lake No. 367
- 26 Spalding No. 368
- 34 Barrier Valley No. 397
- 35 Pleasantdale No. 398
- 38 Bjorkdale No. 426
- 43 Tisdale No. 427
- 47 Star City No. 428
- 53 Willow Creek No. 458
- 56 Connaught No. 457
- 59 Arborfield No. 456
- 67 Moose Range No. 486
- 72 Nipawin No. 487
- 77 Torch River No. 488

15 Division No. 15*

- 1 St. Peter No. 369
- 7 Humboldt No. 370
- 11 Bayne No. 371
- 14 Grant No. 372
- 18 Aberdeen No. 373
- 26 Laird No. 404
- 31 Rosthern No. 403
- 36 Fish Creek No. 402
- 39 Hoodoo No. 401
- 44 Three Lakes No. 400
- 48 Lake Lenore No. 399
- 51 Flett's Springs No. 429
- 54 Invergordon No. 430
- 57 St. Louis No. 431
- 61 Duck Lake No. 463
- 64 Prince Albert No. 461
- 67 Birch Hills No. 460
- 71 Kinistino No. 459
- 75 Lakeland No. 521
- 79 Garden River No. 490
- 94 Buckland No. 491
- 99 Paddockwood No. 520

16 Division No. 16*

- 5 Mayfield No. 406
- 8 Great Bend No. 405
- 13 Blaine Lake No. 434
- 18 Redberry No. 435
- 23 Douglas No. 436
- 28 North Battleford No. 437
- 33 Round Hill No. 467
- 38 Meeting Lake No. 466
- 41 Leask No. 464
- 46 Shellbrook No. 493
- 51 Canwood No. 494
- 53 *Prince Albert National Park*
- 56 Spiritwood No. 496
- 62 Medstead No. 497
- 75 Big River No. 555

17 Division No. 17

- 1 Meota No. 468
- 8 Turtle River No. 469
- 13 Paynton No. 470
- 17 Eldon No. 471
- 22 Wilton No. 472
- 28 Britannia No. 502
- 32 Frenchman Butte No. 501
- 45 Mervin No. 499
- 47 Parkdale No. 498
- 54 Meadow Lake No. 588
- 56 Loon Lake No. 561
- 62 Beaver River No. 622

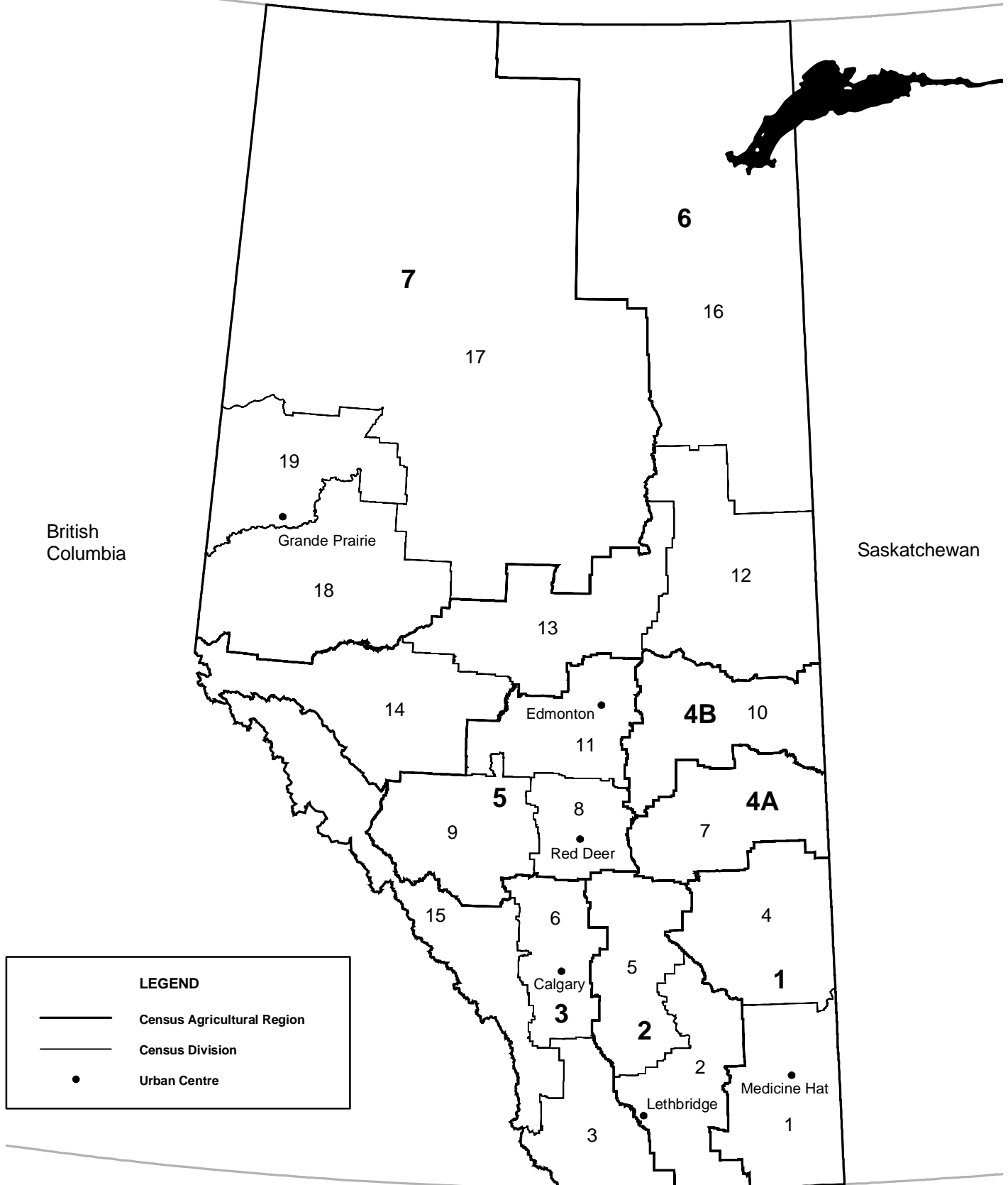
18 Division No. 18*

- 90 Division No. 18, Unorganized

* To protect data confidentiality, the data for some or all geographic areas in this Census Division have been combined with another Census Consolidated Subdivision or Census Division. For more detail, see the Geographic area amalgamations page accessible from the Reference maps page.

Alberta

2006 Census Agricultural Regions and Census Divisions



LEGEND

- Census Agricultural Region
- Census Division
- Urban Centre

2006 Census Agricultural Regions and Census Divisions

1 Agricultural Region 1

- 1 Division No. 1
- 4 Division No. 4

2 Agricultural Region 2

- 2 Division No. 2
- 5 Division No. 5

3 Agricultural Region 3

- 3 Division No. 3
- 6 Division No. 6
- 15 Division No. 15

4A Agricultural Region 4A

- 7 Division No. 7

4B Agricultural Region 4B

- 10 Division No. 10

5 Agricultural Region 5

- 8 Division No. 8
- 9 Division No. 9
- 11 Division No. 11

6 Agricultural Region 6

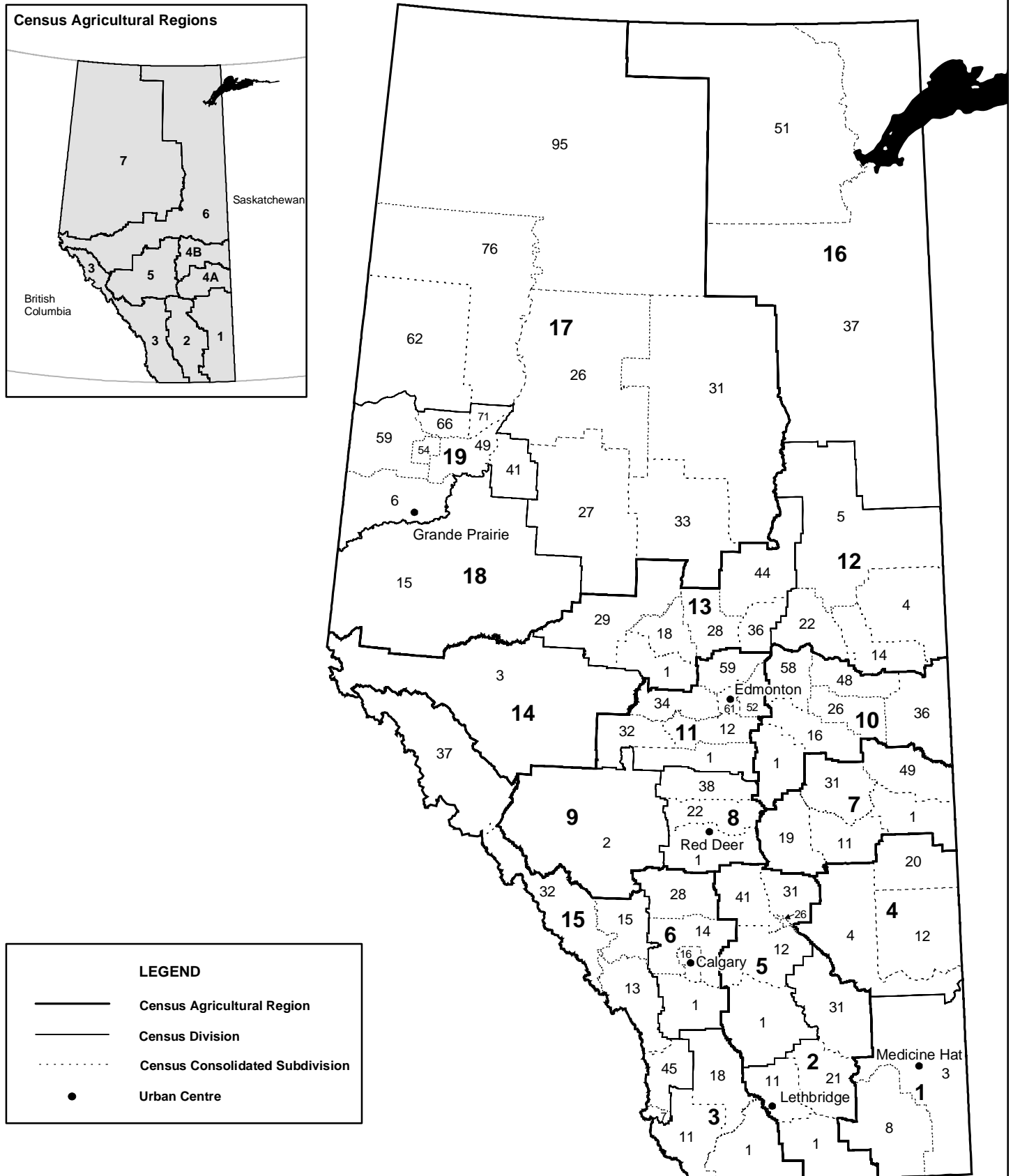
- 12 Division No. 12
- 13 Division No. 13
- 14 Division No. 14
- 16 Division No. 16

7 Agricultural Region 7

- 17 Division No. 17
- 18 Division No. 18
- 19 Division No. 19

Alberta

2006 Census Divisions and Census Consolidated Subdivisions



2006 Census Divisions and Census Consolidated Subdivisions

- | | | |
|--|--|---|
| <p>1 Division No. 1
 3 Cypress County
 8 Forty Mile County No. 8</p> <p>2 Division No. 2
 1 Warner County No. 5
 11 Lethbridge County
 21 Taber
 31 Newell County No. 4</p> <p>3 Division No. 3
 1 Cardston County
 11 Pincher Creek No. 9
 18 Willow Creek No. 26</p> <p>4 Division No. 4
 4 Special Area No. 2
 12 Special Area No. 3
 20 Special Area No. 4</p> <p>5 Division No. 5*
 1 Vulcan County
 12 Wheatland County
 26 Drumheller
 31 Starland County
 41 Kneehill County</p> <p>6 Division No. 6
 1 Foothills No. 31
 14 Rocky View No. 44
 16 Calgary
 28 Mountain View County</p> <p>7 Division No. 7
 1 Provost No. 52
 11 Paintearth County No. 18
 19 Stettler County No. 6
 31 Flagstaff County
 49 Wainwright No. 61</p> | <p>8 Division No. 8
 1 Red Deer County
 22 Lacombe County
 38 Ponoka County</p> <p>9 Division No. 9
 2 Clearwater County</p> <p>10 Division No. 10
 1 Camrose County No. 22
 16 Beaver County
 26 Minburn County No. 27
 36 Vermilion River County No. 24
 48 Two Hills County No. 21
 58 Lamont County</p> <p>11 Division No. 11
 1 Wetaskiwin County No. 10
 12 Leduc County
 32 Brazeau County
 34 Parkland County
 52 Strathcona County
 59 Sturgeon County
 61 Edmonton</p> <p>12 Division No. 12*
 4 Bonnyville No. 87
 5 Lakeland County
 14 St. Paul County No. 19
 22 Smoky Lake County</p> <p>13 Division No. 13
 1 Lac Ste. Anne County
 18 Barrhead County No. 11
 28 Westlock County
 29 Woodlands County
 36 Thorhild County No. 7
 44 Athabasca County No. 12</p> | <p>14 Division No. 14
 3 Yellowhead County</p> <p>15 Division No. 15*
 7 Crowsnest Pass
 13 Kananaskis
 15 Bighorn No. 8
 32 Improvement District No. 9
 37 Improvement District No. 12
 45 Ranchland No. 66</p> <p>16 Division No. 16*
 37 Wood Buffalo
 51 <i>Improvement District No. 24</i></p> <p>17 Division No. 17*
 26 Northern Sunrise County
 27 Big Lakes
 31 Opportunity No. 17
 33 Lesser Slave River No.124
 62 Clear Hills No. 21
 76 Northern Lights No. 22
 95 Mackenzie No. 23</p> <p>18 Division No. 18
 15 Greenview No. 16</p> <p>19 Division No. 19
 6 Grande Prairie County No. 1
 41 Smoky River No. 130
 49 Birch Hills County
 54 Spirit River No. 133
 59 Saddle Hills County
 66 Fairview No. 136
 71 Peace No. 135</p> |
|--|--|---|

* To protect data confidentiality, the data for some or all geographic areas in this Census Division have been combined with another Census Consolidated Subdivision or Census Division. For more detail, see the Geographic area amalgamations page accessible from the Reference maps page.

British Columbia

2006 Census Agricultural Regions and Census Divisions

LEGEND

- Census Agricultural Region
- Census Division
- Urban Centre



British Columbia

Map 1

2006 Census Agricultural Regions and Census Divisions

1 Vancouver Island-Coast

- 17 Capital
- 19 Cowichan Valley
- 21 Nanaimo
- 23 Alberni-Clayoquot
- 25 Comox-Strathcona
- 27 Powell River
- 43 Mount Waddington
- 45 Central Coast

2 Lower Mainland-Southwest

- 9 Fraser Valley
- 15 Greater Vancouver
- 29 Sunshine Coast
- 31 Squamish-Lillooet

3 Thompson-Okanagan

- 7 Okanagan-Similkameen
- 33 Thompson-Nicola
- 35 Central Okanagan
- 37 North Okanagan
- 39 Columbia-Shuswap

4 Kootenay

- 1 East Kootenay
- 3 Central Kootenay
- 5 Kootenay Boundary

5 Cariboo

- 41 Cariboo
- 53 Fraser-Fort George

6 North Coast

- 47 Skeena-Queen Charlotte
- 49 Kitimat-Stikine

7 Nechako

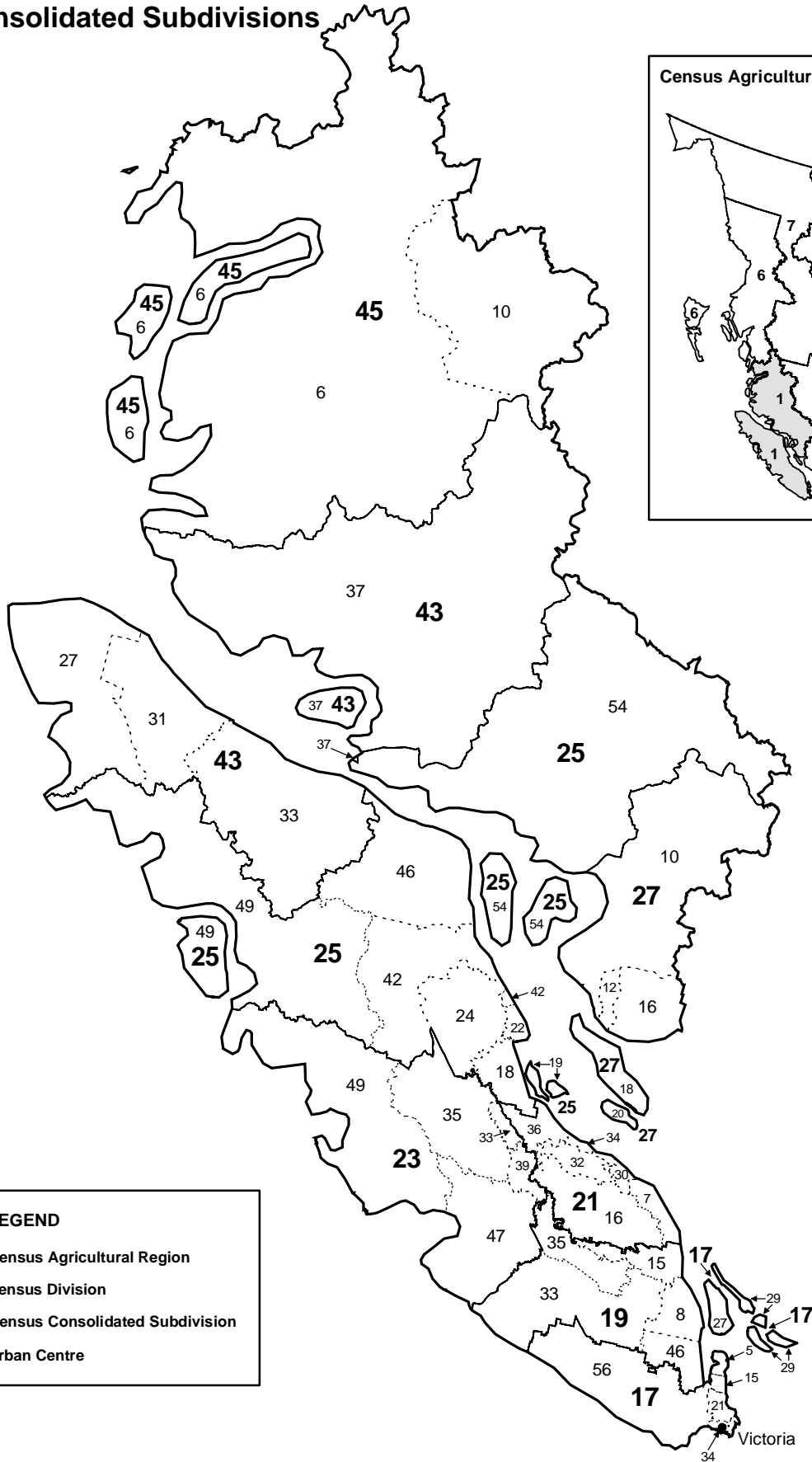
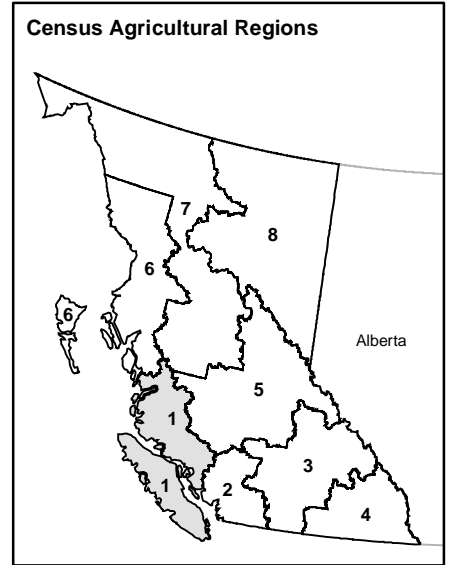
- 51 Bulkley-Nechako
- 57 Stikine

8 Peace River

- 55 Peace River
- 59 Northern Rockies

British Columbia

2006 Census Divisions and Census Consolidated Subdivisions



LEGEND

- Census Agricultural Region
- Census Division
- Census Consolidated Subdivision
- Urban Centre

2006 Census Divisions and Census Consolidated Subdivisions

17 Capital*

- 5 North Saanich
- 15 Central Saanich
- 21 Saanich
- 27 Capital F
- 29 Capital G
- 34 Victoria
- 56 Capital H (Part 2)

19 Cowichan Valley*

- 8 North Cowichan
- 15 Cowichan Valley G
- 33 Cowichan Valley F
- 35 Cowichan Valley I
- 46 Cowichan Valley B

21 Nanaimo

- 7 Nanaimo
- 16 Nanaimo C
- 30 Nanaimo E
- 32 Nanaimo F
- 34 Nanaimo G
- 36 Nanaimo H

23 Alberni-Clayoquot*

- 33 Alberni-Clayoquot B
- 35 Alberni-Clayoquot D
- 39 Alberni-Clayoquot F
- 47 *Alberni-Clayoquot A*
- 49 Alberni-Clayoquot C

25 Comox-Strathcona*

- 18 Comox-Strathcona A
- 19 Comox-Strathcona K
- 22 Comox-Strathcona B
- 24 Comox-Strathcona C
- 42 Comox-Strathcona D
- 46 Comox-Strathcona H
- 49 *Comox-Strathcona G*
- 54 Comox-Strathcona J

27 Powell River*

- 10 Powell River A
- 12 Powell River B
- 16 Powell River C
- 18 Powell River D
- 20 Powell River E

43 Mount Waddington*

- 27 Mount Waddington B
- 31 Mount Waddington C
- 33 *Mount Waddington D*
- 37 Mount Waddington A

45 Central Coast*

- 6 Central Coast A
- 10 Central Coast C





* To protect data confidentiality, the data for some or all geographic areas in this Census Division have been combined with another Census Consolidated Subdivision or Census Division. For more detail, see the Geographic area amalgamations page accessible from the Reference maps page.

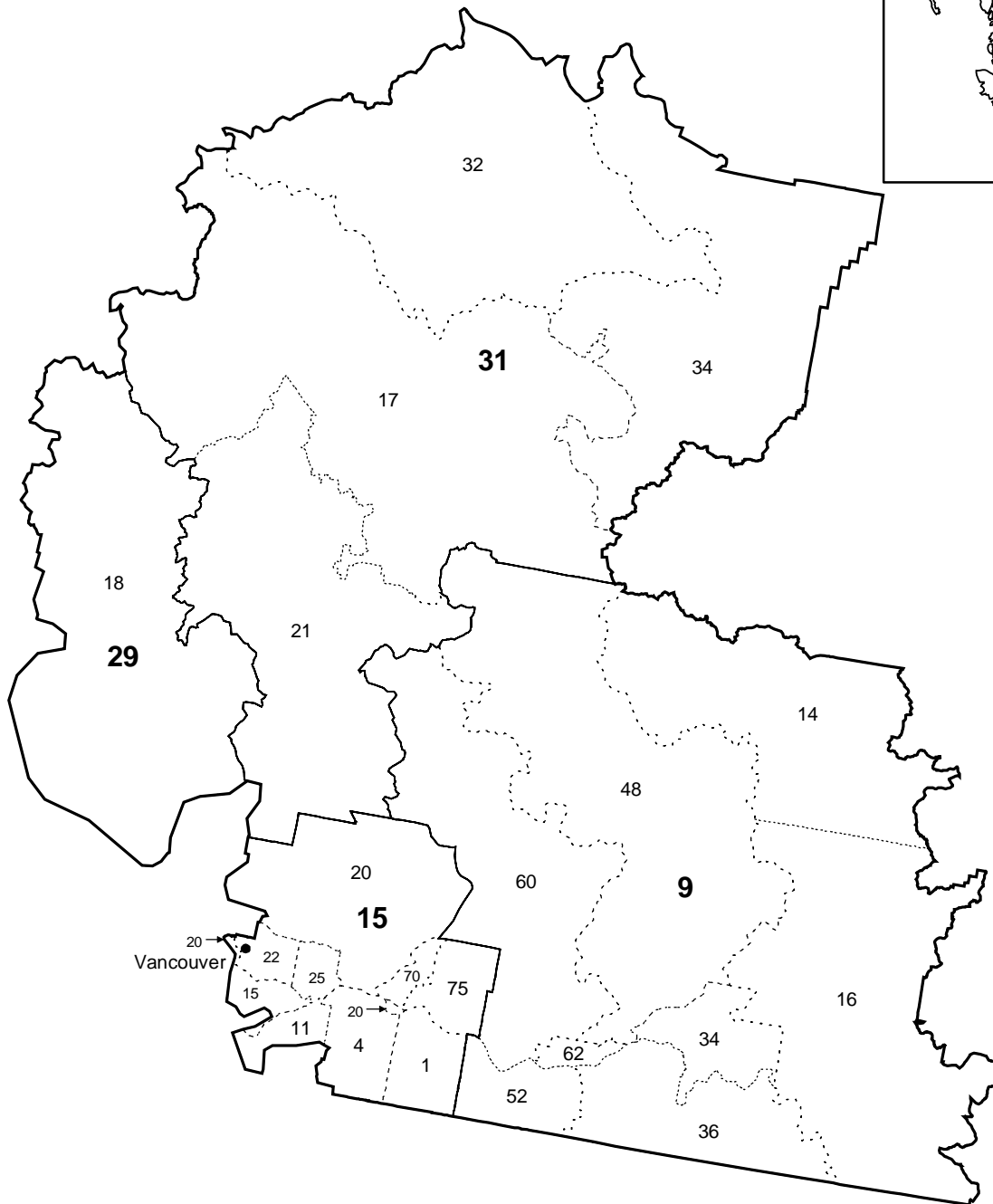
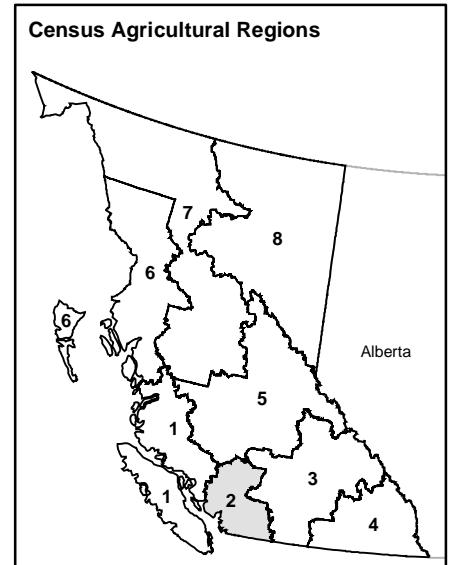
All Census Consolidated Subdivisions in italics had no farms in 2006.

British Columbia

2006 Census Divisions and Census Consolidated Subdivisions

LEGEND

-  Census Agricultural Region
-  Census Division
-  Census Consolidated Subdivision
-  Urban Centre



2006 Census Divisions and Census Consolidated Subdivisions

9 Fraser Valley*

- 14 Fraser Valley A
- 16 Fraser Valley B
- 34 Fraser Valley D
- 36 Fraser Valley E
- 48 Fraser Valley C
- 52 Abbotsford
- 60 Fraser Valley F
- 62 Fraser Valley G

15 Greater Vancouver*

- 1 Langley
- 4 Surrey
- 11 Delta
- 15 Richmond
- 20 Greater Vancouver A
- 22 Vancouver
- 25 Burnaby
- 70 Pitt Meadows
- 75 Maple Ridge

29 Sunshine Coast

- 18 Sunshine Coast A

31 Squamish-Lillooet*

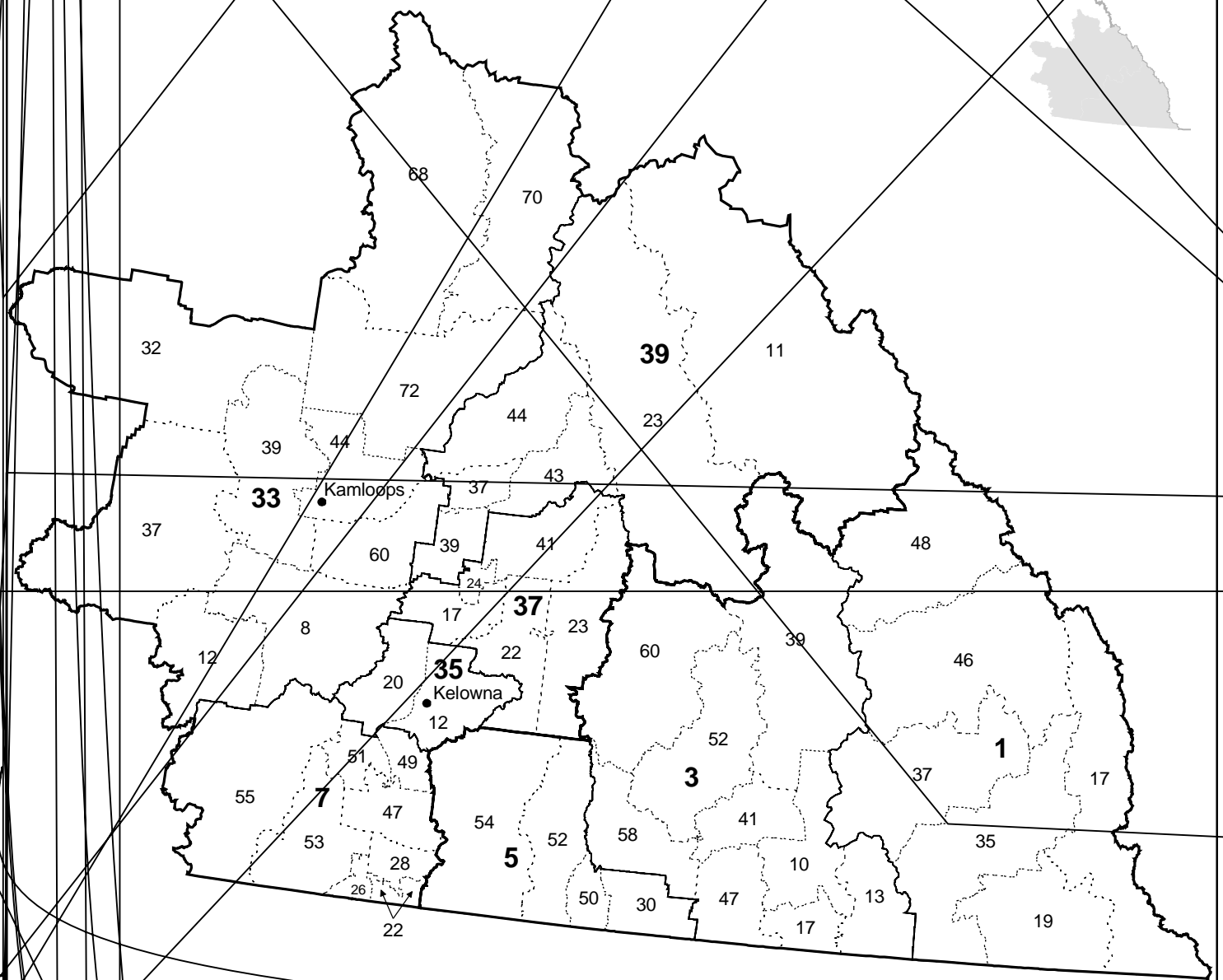
- 17 Squamish-Lillooet C
- 21 Squamish-Lillooet D
- 32 Squamish-Lillooet A
- 34 Squamish-Lillooet B

* To protect data confidentiality, the data for some or all geographic areas in this Census Division have been combined with another Census Consolidated Subdivision or Census Division. For more detail, see the Geographic area amalgamations page accessible from the Reference maps page.

All Census Consolidated Subdivisions in italics had no farms in 2006.

British Columbia

Census Agricultural Regions



British Columbia

2006 Census Divisions and Census Consolidated Subdivisions

Map 2C

1 East Kootenay

- 17 East Kootenay A
- 19 East Kootenay B
- 35 East Kootenay C
- 37 East Kootenay E
- 46 East Kootenay F
- 48 East Kootenay G

3 Central Kootenay

- 10 Central Kootenay A
- 13 Central Kootenay B
- 17 Central Kootenay C
- 39 Central Kootenay D
- 41 Central Kootenay E
- 47 Central Kootenay G
- 52 Central Kootenay H
- 58 Central Kootenay J
- 60 Central Kootenay K

5 Kootenay Boundary*

- 30 Kootenay Boundary B
- 50 Kootenay Boundary C
- 52 Kootenay Boundary D
- 54 Kootenay Boundary E

7 Okanagan-Similkameen

- 22 Okanagan-Similkameen A
- 26 Okanagan-Similkameen B
- 28 Okanagan-Similkameen C
- 47 Okanagan-Similkameen D
- 49 Okanagan-Similkameen E
- 51 Okanagan-Similkameen F
- 53 Okanagan-Similkameen G
- 55 Okanagan-Similkameen H

33 Thompson-Nicola

- 8 Thompson-Nicola M
- 12 Thompson-Nicola N
- 32 Thompson-Nicola E
(Bonaparte Plateau)
- 37 Thompson-Nicola I
(Blue Sky Country)
- 39 Thompson-Nicola J
(Copper Desert Country)
- 44 Thompson-Nicola P
(Rivers and the Peaks)
- 60 Thompson-Nicola L
- 68 Thompson-Nicola A
(Wells Gray Country)
- 70 *Thompson-Nicola B*
(*Thompson Headwaters*)
- 72 Thompson-Nicola O
(Lower North Thompson)

35 Central Okanagan

- 12 Central Okanagan
- 20 Central Okanagan J

37 North Okanagan

- 17 North Okanagan B
- 22 North Okanagan D
- 23 North Okanagan E
- 24 Spallumcheen
- 41 North Okanagan F

39 Columbia-Shuswap

- 11 Columbia-Shuswap A
- 23 Columbia-Shuswap B
- 37 Columbia-Shuswap C
- 39 Columbia-Shuswap D
- 43 Columbia-Shuswap E
- 44 Columbia-Shuswap F

* To protect data confidentiality, the data for some or all geographic areas in this Census Division have been combined with another Census Consolidated Subdivision or Census Division. For more detail, see the Geographic area amalgamations page accessible from the Reference maps page.

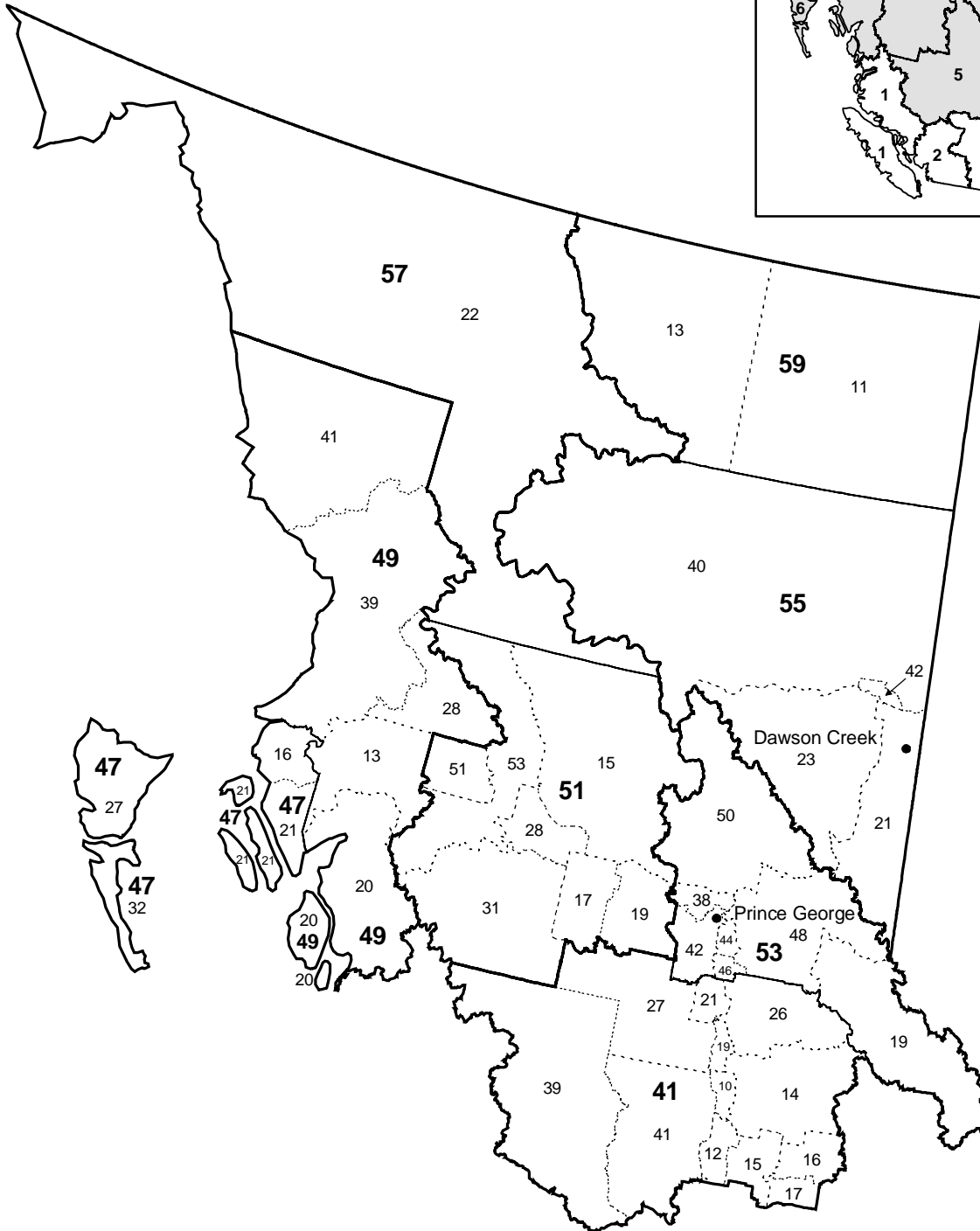
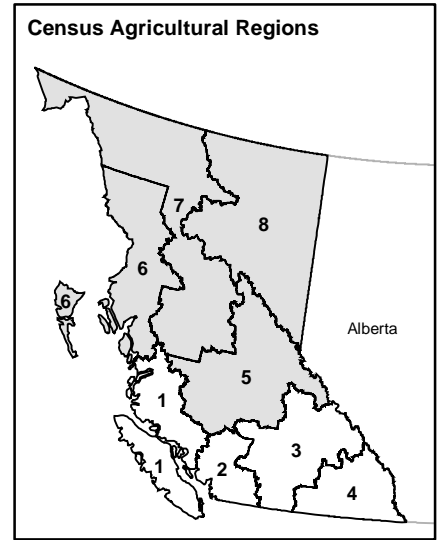
All Census Consolidated Subdivisions in italics had no farms in 2006.

British Columbia

2006 Census Divisions and Census Consolidated Subdivisions

LEGEND

- Census Agricultural Region
- Census Division
- Census Consolidated Subdivision
- Urban Centre



British Columbia

2006 Census Divisions and Census Consolidated Subdivisions

Map 2D

41 Cariboo

- 10 Cariboo D
- 12 Cariboo E
- 14 Cariboo F
- 15 Cariboo G
- 16 Cariboo H
- 17 Cariboo L
- 19 Cariboo A
- 21 Cariboo B
- 26 Cariboo C
- 27 Cariboo I
- 39 Cariboo J
- 41 Cariboo K

47 Skeena-Queen Charlotte*

- 16 Skeena-Queen Charlotte A
- 21 *Skeena-Queen Charlotte C*
- 27 Skeena-Queen Charlotte D
- 32 *Skeena-Queen Charlotte E*

49 Kitimat-Stikine*

- 13 Kitimat-Stikine C (Part 1)
- 20 *Kitimat-Stikine C (Part 2)*
- 28 Kitimat-Stikine B
- 39 Kitimat-Stikine A
- 41 Kitimat-Stikine D

51 Bulkley-Nechako*

- 15 Bulkley-Nechako C
- 17 Bulkley-Nechako D
- 19 Bulkley-Nechako F
- 28 Bulkley-Nechako B
- 31 Bulkley-Nechako E
- 51 Bulkley-Nechako A
- 53 Bulkley-Nechako G

53 Fraser-Fort George*

- 19 Fraser-Fort George H
- 38 Fraser-Fort George A
- 42 Fraser-Fort George C
- 44 Fraser-Fort George D
- 46 Fraser-Fort George E
- 48 Fraser-Fort George F
- 50 Fraser-Fort George G

55 Peace River

- 21 Peace River D
- 23 Peace River E
- 40 Peace River B
- 42 Peace River C

57 Stikine*

- 22 Stikine Region

59 Northern Rockies

- 11 Northern Rockies A
- 13 *Northern Rockies B*

* To protect data confidentiality, the data for some or all geographic areas in this Census Division have been combined with another Census Consolidated Subdivision or Census Division. For more detail, see the Geographic area amalgamations page accessible from the Reference maps page.

All Census Consolidated Subdivisions in italics had no farms in 2006.

Geographic area amalgamations

The following tables list the geographic amalgamations, in alphabetical order by census division and census consolidated subdivisions, within a province. This is the census division and census consolidated subdivision for which data are available.

- The first column lists the names of the census divisions where an amalgamation took place. The name of the census division that is the largest component of the amalgamation is in bold type with its component census divisions, if necessary, listed beneath.
- The second column contains the codes for the geographic areas - two digits for the province, two digits for the census agricultural region, two digits for the census division and three digits for the census consolidated subdivision.
- The third column lists the names of the census consolidated subdivisions where an amalgamation was necessary. In most cases it is named by the largest component, shown in bold type, with the geographic areas merged for the amalgamation listed beneath.
- The fourth and fifth columns indicate the number of farms in each geographic area in 2006 and 2001.

Note: In some cases the geographic area amalgamations will have changed between 2001 and 2006. To access the geographic area amalgamations for 2001 please visit 2001 Census of Agriculture Farm data and operator data: full release; the geographic area amalgamations can be found by accessing the first footnote in any data table.

Geographic amalgamations and their components

- [Newfoundland and Labrador](#)
- [Prince Edward Island](#)
- [Nova Scotia](#)
- [New Brunswick](#)
- [Quebec](#)
- [Ontario](#)
- [Manitoba](#)
- [Saskatchewan](#)
- [Alberta](#)
- [British Columbia](#)

Geographic amalgamations and their components

Newfoundland and Labrador

Census division Name of amalgamation Names of components	2006 identification	Census consolidated subdivision Name of amalgamation Names of components	Number of farms	
			2006	2001
Division No. 1	100101259	Division No. 1, Subdivision A	27	38
	100101259	Division No. 1, Subdivision A	6	8
	100101234	Division No. 1, Subdivision B	3	5
Division No. 2	100102001	Division No. 2, Subdivision E	12	17
	100102016	Division No. 2, Subdivision H	5	6
	100102048	Division No. 2, Subdivision K	1	2
	100101214	Division No. 1, Subdivision C	34	48
	100101214	Division No. 1, Subdivision C	17	23
	100101203	Division No. 1, Subdivision X	6	9
	100101155	Division No. 1, Subdivision W	5	6
	100101124	Division No. 1, Subdivision U	3	4
	100101101	Division No. 1, Subdivision V	3	6
	100101304	Division No. 1, Subdivision E	21	15
	100101304	Division No. 1, Subdivision E	11	9
	100101293	Division No. 1, Subdivision Y	7	6
	100101321	Division No. 1, Subdivision F	3	1
	100101357	Division No. 1, Subdivision H	22	26
	100101357	Division No. 1, Subdivision H	11	12
	100101339	Division No. 1, Subdivision G	7	9
	100101374	Division No. 1, Subdivision I	4	5
	100101472	Holyrood	37	36
	100101472	Holyrood	16	14
	100101421	Division No. 1, Subdivision M	10	8
	100101405	Division No. 1, Subdivision K	9	12
	100101396	Spaniard's Bay	2	2
	100101519	St. John's	125	162
	100101519	St. John's	124	160
	100101490	Division No. 1, Subdivision R	1	2

Newfoundland and Labrador

Census division Name of amalgamation Names of components	2006 identification	Census consolidated subdivision Name of amalgamation Names of components	Number of farms	
			2006	2001
Division No. 4	100304016	Division No. 4, Subdivision D	16	9
	100304016	Division No. 4, Subdivision D	12	8
	100304022	Division No. 4, Subdivision E	4	1
Division No. 5	100305007	Division No. 5, Subdivision E	54	71
	100305007	Division No. 5, Subdivision E	29	37
Division No. 9	100305019	Division No. 5, Subdivision D	1	4
	100309041	Division No. 9, Subdivision H	8	13
	100309009	Division No. 9, Subdivision A	2	2
Division No. 10	100309031	Division No. 9, Subdivision D	1	
	100309047	Division No. 9, Subdivision G	1	2
	100310020	Division No. 10, Subdivision C	10	10
	100310001	Division No. 10, Subdivision A	2	3
			0	0
Division No. 5, Subdivision F	100305010	Division No. 5, Subdivision F	29	28
	100305010	Division No. 5, Subdivision F	17	20
	100305001	Division No. 5, Subdivision A	9	6
	100305016	Division No. 5, Subdivision C	3	2
Division No. 6	100206014	Division No. 6, Subdivision C	42	41
	100206014	Division No. 6, Subdivision C	25	24
	100206008	Division No. 6, Subdivision E	7	5
	100206001	Division No. 6, Subdivision D	1	1
	100206029	Division No. 6, Subdivision A	1	1
Division No. 3	100203014	Division No. 3, Subdivision D	4	5
	100203031	Division No. 3, Subdivision H	2	3
	100203006	Division No. 3, Subdivision B	1	1
	100203024	Division No. 3, Subdivision F	1	1

Newfoundland and Labrador

Census division Name of amalgamation Names of components	2006 identification	Census consolidated subdivision Name of amalgamation Names of components	Number of farms		
			2006	2001	
Division No. 7	100207038	Division No. 7, Subdivision D	18	19	
	100207038	Division No. 7, Subdivision D	10	9	
	100207045	Division No. 7, Subdivision N	4	5	
	100207051	Division No. 7, Subdivision B	4	5	
	100207009	Division No. 7, Subdivision K	17	19	
	100207009	Division No. 7, Subdivision K	5	5	
	100207001	Division No. 7, Subdivision M	3	2	
	100207014	Division No. 7, Subdivision J	2	1	
	100207018	Division No. 7, Subdivision I	2	2	
	100207024	Division No. 7, Subdivision G	2	5	
	100207028	Division No. 7, Subdivision F	2	2	
	100207006	Division No. 7, Subdivision L	1	2	
	Division No. 8	100208058	Division No. 8, Subdivision C	21	23
		100208058	Division No. 8, Subdivision C	12	10
100208065		Division No. 8, Subdivision P	5	8	
100208046		Division No. 8, Subdivision E	3	3	
100208074		Division No. 8, Subdivision A	1	2	
100208036		Division No. 8, Subdivision G	32	34	
100208036		Division No. 8, Subdivision G	18	18	
100208008		Division No. 8, Subdivision L	4	6	
100208031		Division No. 8, Subdivision H	4	6	
100208020		Fogo Island Region (Part)	3	2	
100208035		Twillingate	3	2	

Geographic amalgamations and their components

Prince Edward Island

Census division Name of amalgamation Names of components	2006 identification	Census consolidated subdivision Name of amalgamation Names of components	Number of farms	
			2006	2001
Kings	110101046	Lot 40	31	24
	110101046	Lot 40	16	13
	110101019	Lot 53	15	11
	110101042	Lot 41	24	23
	110101042	Lot 41	18	18
	110101041	Lot 42	6	5
	110101032	Lot 44	23	28
	110101032	Lot 44	12	14
	110101031	Lot 43	11	14
	110101034	Lot 45	30	41
	110101034	Lot 45	11	15
	110101039	Lot 47	10	17
	110101038	Lot 46	9	9
	110101028	Lot 55	19	27
	110101028	Lot 55	12	15
	110101029	Lot 56	7	12
	110101001	Lot 64	34	41
	110101001	Lot 64	14	19
	110101006	Lot 63	13	14
	110101008	Lot 61	7	8

Prince Edward Island

Census division Name of amalgamation Names of components	2006 identification	Census consolidated subdivision Name of amalgamation Names of components	Number of farms	
			2006	2001
Prince	110303054	Lot 3	37	38
	110303054	Lot 3	25	26
	110303056	Lot 2	12	12
	110303048	Lot 7	35	36
	110303048	Lot 7	19	22
	110303049	Lot 5	16	14
	110303044	Lot 9	20	23
	110303044	Lot 9	14	15
	110303038	Lot 10	6	8
	110303034	Lot 12	19	21
	110303034	Lot 12	12	13
	110303036	Lot 11	7	8
	110303031	Lot 14	31	30
	110303031	Lot 14	21	19
	110303026	Lot 15	10	11
Queens	110202039	Lot 21	40	52
	110202039	Lot 21	16	23
	110202041	Lot 22	14	16
	110202045	Resort Mun.Stan.B.-Hope R.- Bayv.-Cavend.-N.Rust.	10	13
	110202006	Lot 58	45	43
	110202006	Lot 58	16	16
	110202004	Lot 60	15	15
	110202001	Lot 62	14	12

Geographic amalgamations and their components

Nova Scotia

Census division Name of amalgamation Names of components	2006 identification	Census consolidated subdivision Name of amalgamation Names of components	Number of farms	
			2006	2001
Richmond	120516006	Richmond, Subdivision A	20	17
	120516006	Richmond, Subdivision A	10	6
	120516001	Richmond, Subdivision C	7	8
	120516011	Richmond, Subdivision B	3	3
Shelburne	120101006	Shelburne	19	27
	120101006	Shelburne	15	16
	120101001	Barrington	4	11
Victoria	120518001	Victoria, Subdivision B	39	35
	120518001	Victoria, Subdivision B	30	28
	120518006	Victoria, Subdivision A	9	7

Geographic amalgamations and their components

New Brunswick

Census division Name of amalgamation Names of components	2006 identification	Census consolidated subdivision Name of amalgamation Names of components	Number of farms		
			2006	2001	
Albert	130306001	Hopewell	36	30	
	130306001	Hopewell	24	21	
	130306004	Harvey	10	8	
	130306007	Alma	2	1	
Carleton	130111024	Peel	42	47	
	130111024	Peel	27	29	
	130111021	Simonds	15	18	
Charlotte	130202028	Saint Croix	25	20	
	130202028	Saint Croix	9	6	
	130202044	Dumbarton	7	10	
	130202021	Saint Patrick	7	4	
	130202016	Saint George	29	40	
	130202016	Saint George	12	14	
	130202011	Pennfield	10	19	
	130202052	Grand Manan	4	4	
	130202008	Lepreau	2	2	
	130202014	Clarendon	1	1	
	130202039	Saint James	30	38	
	130202039	Saint James	15	21	
	130202034	Saint Stephen	15	17	
	Gloucester	130415008	Bathurst	45	44
		130415008	Bathurst	35	34
130415012		Beresford	10	10	
130415024		Inkerman	37	38	
130415024		Inkerman	15	13	
130415026		Caraquet	13	17	
130415036		Bertrand	9	8	
130415021		Saint-Isidore	29	44	
130415021		Saint-Isidore	14	21	
130415019		Paquetville	13	18	
130415006		Allardville	2	5	

New Brunswick

Census division Name of amalgamation Names of components	2006 identification	Census consolidated subdivision Name of amalgamation Names of components	Number of farms		
			2006	2001	
Kent	130308016	Richibucto	25	25	
	130308016	Richibucto	16	21	
	130308019	Saint-Charles	9	4	
	130308008	Saint-Paul	30	31	
	130308008	Saint-Paul	10	8	
	130308021	Saint-Louis	9	8	
	130308024	Acadieville	6	9	
	130308026	Carleton	3	1	
	130308010	Harcourt	2	5	
	Kings	130205036	Kars	27	28
		130205036	Kars	16	15
		130205038	Greenwich	11	13
	Saint John	130205057	Quispamsis	43	38
130205057		Quispamsis	10	14	
130205045		Rothesay	1	1	
130205015		Grand Bay-Westfield	3	1	
130201006		Saint John	13	13	
130201001		Saint Martins	9	4	
130201004		Simonds	6	4	
130201016		Musquash	1	1	
130205004		Upham	23	30	
130205004		Upham	13	16	
130205016		Norton	10	14	
130205024		Waterford	18	19	
130205024		Waterford	11	15	
130205001	Hammond	7	4		
Madawaska	130113027	Edmundston	33	36	
	130113027	Edmundston	8	8	
	130113034	Baker Brook	7	10	
	130113036	Lac-Baker	7	6	
	130113038	Clair	7	6	
	130113032	Saint-Hilaire	4	6	
	130113004	Saint-Léonard	20	22	
	130113004	Saint-Léonard	9	11	
	130113011	Sainte-Anne	7	6	
	130113008	Notre-Dame-de-Lourdes	4	5	

New Brunswick

Census division Name of amalgamation Names of components	2006 identification	Census consolidated subdivision Name of amalgamation Names of components	Number of farms		
			2006	2001	
Northumberland	130409016	Rogersville	17	22	
	130409016	Rogersville	8	10	
	130409004	Glenelg	6	8	
	130409001	Hardwicke	3	4	
	130409026	Southesk	29	28	
	130409026	Southesk	9	10	
	130409028	Northesk	7	9	
	130409011	Derby	6	5	
	130409021	Blissfield	5	1	
	130409024	Ludlow	2	3	
	Queens	130204004	Gagetown	28	34
		130204004	Gagetown	12	13
		130204006	Hampstead	10	11
		130204001	Petersville	6	10
130204018		Waterborough	27	28	
130204018		Waterborough	11	11	
130204024		Chipman	11	9	
130204021		Canning	5	8	
130204008		Wickham	23	24	
130204008		Wickham	10	15	
130204014		Johnston	7	5	
130204016		Brunswick	6	4	
Restigouche		130414008	Dalhousie	18	21
		130414008	Dalhousie	9	11
	130414016	Eldon	5	6	
	130414012	Addington	4	4	
	130414001	Durham	28	27	
	130414001	Durham	14	13	
	130414003	Colborne	10	8	
	130414005	Balmoral	4	6	
	130414021	Saint-Quentin	46	41	
	130414021	Saint-Quentin	38	33	
	130414018	Grimmer	8	8	

New Brunswick

Census division Name of amalgamation Names of components	2006 identification	Census consolidated subdivision Name of amalgamation Names of components	Number of farms		
			2006	2001	
Sunbury	130203001	Blissville	26	36	
	130203001	Blissville	13	19	
	130203011	Burton	13	17	
	130203016	Maugerville	24	28	
	130203016	Maugerville	17	18	
	130203014	Sheffield	6	8	
	130203018	Northfield	1	2	
	Victoria	130112004	Perth	43	64
		130112004	Perth	21	25
		130112001	Andover	10	17
130112008		Gordon	10	19	
130112011		Lorne	2	3	
York	130110018	Kingsclear	32	29	
	130110018	Kingsclear	20	19	
	130110001	New Maryland	12	10	
	130110016	Prince William	33	32	
	130110016	Prince William	13	13	
	130110011	Canterbury	11	11	
	130110014	Dumfries	5	4	
	130110007	McAdam	2	3	
	130110008	North Lake	2	1	
	130110031	Saint Marys	35	31	
	130110031	Saint Marys	20	15	
	130110032	Fredericton	15	16	

Quebec

Census division Name of amalgamation Names of components	2006 identification	Census consolidated subdivision Name of amalgamation Names of components	Number of farms		
			2006	2001	
Abitibi-Ouest	241087075	Clerval	22	30	
	241087075	Clerval	12	15	
	241087085	Dupuy	10	15	
	241087090	La Sarre	34	30	
	241087090	La Sarre	12	9	
	241087070	Sainte-Hélène-de-Mancebourg	7	8	
	241087110	Clermont	5	6	
	241087120	Saint-Lambert	5	3	
	241087095	Chazel	4	3	
	241087105	Val-Saint-Gilles	1	1	
	241087010	Rapide-Danseur	22	20	
	241087010	Rapide-Danseur	9	8	
	241087015	Roquemaure	7	5	
	241087020	Gallichan	6	5	
	241087042	Taschereau	24	18	
	241087042	Taschereau	12	8	
	241087904	Rivière-Ojima	7	5	
	241087050	Authier	5	5	
	Antoine-Labelle	240979025	Kiamika	43	43
		240979025	Kiamika	29	28
240979005		Notre-Dame-du-Laus	8	7	
240979015		Lac-du-Cerf	5	7	
240979010		Notre-Dame-de-Pontmain	1	1	
240979110		Mont-Saint-Michel	47	49	
240979110		Mont-Saint-Michel	11	12	
240979115		Sainte-Anne-du-Lac	11	12	
240979078		Lac-des-Écorces	10	15	
240979105		Lac-Saint-Paul	10	8	
240979065		Chute-Saint-Philippe	5	2	
240979037		Rivière-Rouge	42	37	
240979037		Rivière-Rouge	22	24	
240979030		Nomingue	12	8	
240979050		L'Ascension	7	5	
240979060		Lac-Saguay	1	0	

Quebec

Census division Name of amalgamation Names of components	2006 identification	Census consolidated subdivision Name of amalgamation Names of components	Number of farms		
			2006	2001	
Argenteuil	240976052	Grenville-sur-la-Rouge	34	48	
	240976052	Grenville-sur-la-Rouge	21	28	
	240976065	Harrington	13	20	
	240976020	Lachute	24	26	
	240976020	Lachute	22	26	
	240976030	Mille-Isles	2	0	
	Arthabaska	241439010	Ham-Nord	53	53
		241439010	Ham-Nord	52	51
		241439005	Saints-Martyrs-Canadiens	1	2
Asbestos	240540047	Danville	74	67	
	240540047	Danville	71	63	
	240540043	Asbestos	3	4	
Avignon	241106020	Nouvelle	36	33	
	241106020	Nouvelle	18	17	
	241106013	Carleton-sur-Mer	11	10	
	241106005	Maria	7	6	
	241106050	Saint-Alexis-de-Matapédia	24	29	
	241106050	Saint-Alexis-de-Matapédia	10	10	
	241106040	Saint-André-de-Restigouche	5	6	
	241106060	L'Ascension-de-Patapédia	4	6	
	241106055	Saint-François-d'Assise	4	6	
	241106904	Ruisseau-Ferguson	1	1	
	241106025	Escuminac	19	12	
	241106025	Escuminac	9	3	
	241106045	Matapédia	6	6	
	241106030	Pointe-à-la-Croix	4	3	
	Beauce-Sartigan	241229057	Saint Côme--Linière	57	52
		241229057	Saint Côme--Linière	48	44
		241229050	Saint-René	9	8
	Bécancour	241438028	Manseau	31	32
		241438028	Manseau	17	16
241438020		Lemieux	14	16	
Bellechasse	241219015	Saint-Nazaire-de-Dorchester	37	36	
	241219015	Saint-Nazaire-de-Dorchester	26	25	
	241219030	Saint-Damien-de-Buckland	11	11	

Quebec

Census division Name of amalgamation Names of components	2006 identification	Census consolidated subdivision Name of amalgamation Names of components	Number of farms	
			2006	2001
Bonaventure	241105070	New Richmond	30	26
	241105070	New Richmond	23	20
	241105077	Casapédia--Saint-Jules	7	6
	241105060	Caplan	31	34
	241105060	Caplan	16	16
	241105055	Saint-Siméon	9	9
	241105065	Saint-Alphonse	6	9
	241105010	Shigawake	36	30
	241105010	Shigawake	11	12
	241105025	Hope	9	6
	241105040	New Carlisle	6	5
	241105032	Paspébiac	4	5
	241105015	Saint-Godefroi	4	2
	241105050	Saint-Elzéar	2	0
	Charlevoix	240316050	Saint-Hilarion	49
240316050		Saint-Hilarion	32	26
240316055		Saint-Urbain	17	17
Charlevoix-Est	240315013	La Malbaie	48	57
	240315013	La Malbaie	32	35
	240315030	Saint-Aimé-des-Lacs	6	6
	240315025	Notre-Dame-des-Monts	5	9
	240315035	Clermont	2	4
	240315058	Saint-Siméon	2	2
	240315065	Baie-Sainte-Catherine	1	1
Coaticook	240544010	East Hereford	25	26
	240544010	East Hereford	17	17
	240544005	Saint-Venant-de-Paquette	8	9
D'Autray	240752090	Saint-Didace	37	37
	240752090	Saint-Didace	20	21
	240752095	Mandeville	17	16

Quebec

Census division Name of amalgamation Names of components	2006 identification	Census consolidated subdivision Name of amalgamation Names of components	Number of farms		
			2006	2001	
Kamouraska	240114040	Saint-André	37	44	
	240114040	Saint-André	25	31	
	240114045	Saint-Germain	12	13	
	240114030	Saint-Joseph-de-Kamouraska	28	28	
	240114030	Saint-Joseph-de-Kamouraska	17	19	
	240114010	Saint-Bruno-de-Kamouraska	9	8	
	240114902	Picard	2	1	
	240114080	Saint-Onésime-d'Ixworth	35	34	
	240114080	Saint-Onésime-d'Ixworth	14	13	
	240114070	Saint-Pacôme	13	10	
	240114075	Saint-Gabriel-Lalemant	6	9	
	240114904	Petit-Lac-Sainte-Anne	2	2	
	La Côte-de-Beaupré	240321035	Château-Richer	29	25
		240321035	Château-Richer	16	17
240321030		Sainte-Anne-de-Beaupré	13	8	
240321005		Saint-Tite-des-Caps	35	28	
240321005		Saint-Tite-des-Caps	13	12	
240321020		Saint-Joachim	13	11	
La Côte-de-Gaspé	241103005	Gaspé	24	21	
	241103005	Gaspé	18	15	
	241103020	Grande-Vallée	4	3	
	241103010	Cloridorme	2	3	
La Haute-Côte-Nord	240295018	Les Bergeronnes	20	15	
	240295018	Les Bergeronnes	7	10	
	240295045	Forestville	4	1	
	240295032	Longue-Rive	4	2	
	240295050	Colombier	3	2	
	240295025	Les Escoumins	2	0	
La Haute-Gaspésie	241104047	Cap-Chat	31	33	
	241104047	Cap-Chat	16	16	
	241104037	Sainte-Anne-des-Monts	9	12	
	241104030	La Martre	1	1	
	241104025	Marsoui	1	0	
	241104902	Mont-Albert	1	0	
	241104015	Mont-Saint-Pierre	1	1	
	241104005	Sainte-Madeleine-de-la-Rivière-Madeleine	1	2	
	241104010	Saint-Maxime-du-Mont-Louis	1	1	

Quebec

Census division Name of amalgamation Names of components	2006 identification	Census consolidated subdivision Name of amalgamation Names of components	Number of farms		
			2006	2001	
La Jacques-Cartier	240322025	Saint-Gabriel-de-Valcartier	28	41	
	240322025	Saint-Gabriel-de-Valcartier	20	26	
	240322040	Lac-Beauport	5	5	
	240322035	Stoneham-et-Tewkesbury	2	9	
	240322045	Sainte-Brigitte-de-Laval	1	1	
	240322005	Sainte-Catherine-de-la-Jacques-Cartier	26	21	
	240322005	Sainte-Catherine-de-la-Jacques-Cartier	24	18	
	240322020	Shannon	2	3	
	La Matapédia	240107018	Causapsca	21	24
		240107018	Causapsca	15	17
240107010		Sainte-Florence	6	7	
240107057		Lac-au-Saumon	20	22	
240107057		Lac-au-Saumon	15	18	
240107025		Albertville	5	4	
240107040		Sainte-Irène	39	43	
240107040		Sainte-Irène	10	11	
240107090		Saint-Cléophas	8	7	
240107035		Saint-Zénon-du-Lac-Humqui	8	9	
240107095		Saint-Moïse	7	8	
240107100		Saint-Noël	6	8	
240107070		Saint-Tharcisius	21	22	
240107070		Saint-Tharcisius	13	10	
240107075		Saint-Vianney	5	7	
240107065		Saint-Alexandre-des-Lacs	3	5	
La Mitis		240109020	Sainte-Jeanne-d'Arc	33	36
	240109020	Sainte-Jeanne-d'Arc	14	15	
	240109010	Saint-Charles-Garnier	12	12	
	240109005	La Rédemption	7	9	
	240109055	Saint-Octave-de-Métis	52	50	
	240109055	Saint-Octave-de-Métis	31	31	
	240109040	Padoue	13	9	
	240109060	Grand-Métis	8	10	

Quebec

Census division Name of amalgamation Names of components	2006 identification	Census consolidated subdivision Name of amalgamation Names of components	Number of farms	
			2006	2001
La Nouvelle-Beauce	241226010	Saints-Anges	70	69
	241226010	Saints-Anges	54	51
	241226015	Vallée-Jonction	16	18
La Rivière-du-Nord	240975017	Saint-Jérôme	43	43
	240975017	Saint-Jérôme	23	20
	240975005	Saint-Colomban	8	6
	240975040	Prévost	7	10
	240975045	Saint-Hippolyte	5	7
La Vallée-de-la-Gatineau	240883070	Déléage	26	24
	240883070	Déléage	9	7
	240883060	Messines	7	7
	240883040	Cayamant	4	3
	240883045	Blue Sea	3	2
	240883055	Sainte-Thérèse-de-la-Gatineau	3	5
	240883020	Lac-Sainte-Marie	24	25
	240883020	Lac-Sainte-Marie	14	15
	240883005	Denholm	10	10
	240883088	Montcerf-Lytton	39	43
	240883088	Montcerf-Lytton	12	13
	240883085	Bois-Franc	9	8
	240883802	Kitigan Zibi	9	8
	240883090	Aumand	5	7
	240883095	Grand-Remous	4	7
	La Vallée-du-Richelieu	241357010	Carignan	43
241357010		Carignan	31	46
241357020		Saint-Basile-le-Grand	12	17
Lac-Saint-Jean-Est	240293065	L'Ascension-de-Notre-Seigneur	20	22
	240293065	L'Ascension-de-Notre-Seigneur	12	16
	240293055	Labrecque	8	6
Lac-Saint-Jean-Est	240293070	Saint-Henri-de-Taillon	20	24
	240293070	Saint-Henri-de-Taillon	11	15
	240293075	Sainte-Monique	7	4
	240293080	Saint-Ludger-de-Milot	2	5

Quebec

Census division Name of amalgamation Names of components	2006 identification	Census consolidated subdivision Name of amalgamation Names of components	Number of farms		
			2006	2001	
Lajemmerais	241359030	Calixa-Lavallée	43	47	
	241359030	Calixa-Lavallée	27	32	
	241359035	Contrecoeur	16	15	
	241359015	Saint-Amable	42	40	
	241359015	Saint-Amable	27	24	
	241359010	Sainte-Julie	15	16	
	L'Amiante	241231020	Disraeli	36	43
		241231020	Disraeli	26	27
		241231025	Saint-Jacques-le-Majeur-de-Wolfestown	10	16
241231050		Sainte-Praxède	25	21	
241231050		Sainte-Praxède	21	18	
241231045		Saint-Joseph-de-Coleraine	4	3	
Le Bas-Richelieu		241353040	Saint-Roch-de-Richelieu	30	38
		241353040	Saint-Roch-de-Richelieu	13	14
		241353052	Sorel-Tracy	9	14
	241353065	Sainte-Anne-de-Sorel	8	10	
	Le Domaine-du-Roy	240291015	Saint-François-de-Sales	20	21
240291015		Saint-François-de-Sales	10	9	
240291010		Saint-André-du-Lac-Saint-Jean	7	8	
240291005		Lac-Bouchette	3	4	
Le Granit		240530035	Marston	34	40
	240530035	Marston	12	12	
	240530020	Piopolis	12	11	
	240530040	Milan	8	14	
	240530015	Val-Racine	2	3	
	240530005	Saint-Augustin-de-Woburn	30	29	
	240530005	Saint-Augustin-de-Woburn	18	18	
	240530010	Notre-Dame-des-Bois	12	11	
	Le Haut-Richelieu	241356030	Saint-Valentin	38	41
		241356030	Saint-Valentin	23	26
		241356035	Saint-Paul-de-L'île-aux-Noix	15	15
Le Haut-Saint-François	240541027	La Patrie	40	41	
	240541027	La Patrie	26	24	
	240541020	Chartierville	9	11	
	240541075	Hampden	5	6	

Quebec

Census division Name of amalgamation Names of components	2006 identification	Census consolidated subdivision Name of amalgamation Names of components	Number of farms		
			2006	2001	
Le Rocher-Percé	241102005	Percé	31	33	
	241102005	Percé	17	18	
	241102047	Port-Daniel--Gascons	8	9	
	241102028	Chandler	2	1	
	241102015	Grande-Rivière	2	4	
	241102902	Mont-Alexandre	2	1	
Le Saguenay-et-son-Fjord	240294205	Petit-Saguenay	21	19	
	240294205	Petit-Saguenay	11	10	
	240294210	L'Anse-Saint-Jean	10	9	
	240294255	Saint-Ambroise	54	54	
	240294255	Saint-Ambroise	29	40	
	240294260	Saint-Charles-de-Bourget	12	0	
	240294245	Saint-David-de-Falardeau	6	6	
	240294250	Bégin	5	7	
	240294265	Larouche	2	1	
	240294235	Saint-Fulgence	32	20	
	240294235	Saint-Fulgence	25	17	
	240294230	Sainte-Rose-du-Nord	7	3	
	Le Val-Saint-François	240542032	Racine	48	45
		240542032	Racine	39	36
		240542025	Saint-Denis-de-Brompton	9	9
Les Basques	240111015	Sainte-Rita	33	35	
	240111015	Sainte-Rita	25	24	
	240111020	Saint-Guy	5	8	
	240111025	Saint-Médard	3	3	
	240111055	Saint-Simon	29	31	
	240111055	Saint-Simon	17	15	
Les Collines-de-l'Outaouais	240882020	Cantley	22	24	
	240882020	Cantley	17	17	
	240882025	Chelsea	5	7	
Les Etchemins	241228075	Saint-Magloire	23	26	
	241228075	Saint-Magloire	13	10	
	241228065	Sainte-Sabine	9	11	
	241228060	Saint-Luc-de-Bellechasse	1	5	

Quebec

Census division Name of amalgamation Names of components	2006 identification	Census consolidated subdivision Name of amalgamation Names of components	Number of farms	
			2006	2001
Les Laurentides	240978075	Brébeuf	45	43
	240978075	Brébeuf	14	15
	240978060	Arundel	13	16
	240978070	Amherst	9	5
	240978065	Huberdeau	9	7
	240978130	La Minerve	37	41
	240978130	La Minerve	15	17
	240978120	Labelle	11	14
	240978115	La Conception	11	10
	240978055	Montcalm	16	19
	240978055	Montcalm	2	6
	240977022	Sainte-Adèle	7	6
	240977043	Saint-Sauveur	4	3
	240977050	Morin-Heights	1	1
	240977065	Saint-Adolphe-d'Howard	1	2
	240977012	Sainte-Marguerite-du-Lac-Masson	1	1
	240978010	Val-David	16	24
	240978010	Val-David	5	4
	240978047	Saint-Faustin--Lac-Carré	3	7
	240978095	Lac-Supérieur	2	2
240978032	Sainte-Agathe-des-Monts	2	3	
240978005	Val-Morin	2	3	
240978020	Sainte-Lucie-des-Laurentides	1	3	
240978100	Val-des-Lacs	1	2	
Les Pays-d'en-Haut	241217030	Sainte-Perpétue	67	69
	241217030	Sainte-Perpétue	48	48
	241217035	Tourville	10	7
	241217005	Saint-Omer	9	14
Manicouagan	240296020	Baie-Comeau	37	26
	240296020	Baie-Comeau	26	20
	240297007	Sept-Îles	7	6
	240297022	Port-Cartier	2	0
	240298020	L'Île-d'Anticosti	2	0
Sept-Rivières--Caniapiscau				
Minganie--Basse-Côte-Nord				

Quebec

Census division Name of amalgamation Names of components	2006 identification	Census consolidated subdivision Name of amalgamation Names of components	Number of farms		
			2006	2001	
Maria-Chapdelaine	240292050	Saint-Edmond-les-Plaines	23	23	
	240292050	Saint-Edmond-les-Plaines	15	17	
	240292045	Saint-Thomas-Didyme	8	6	
	240292065	Saint-Eugène-d'Argentenay	31	29	
	240292065	Saint-Eugène-d'Argentenay	16	19	
	240292070	Saint-Stanislas	8	8	
	240292060	Notre-Dame-de-Lorette	7	2	
	240292015	Sainte-Jeanne-d'Arc	27	27	
	240292015	Sainte-Jeanne-d'Arc	14	14	
	240292010	Péribonka	13	13	
	Maskinongé	240451055	Sainte-Angèle-de-Prémont	30	37
		240451055	Sainte-Angèle-de-Prémont	12	12
		240451050	Saint-Édouard-de-Maskinongé	8	7
		240451065	Saint-Alexis-des-Monts	5	6
		240451070	Saint-Mathieu-du-Parc	3	6
240451075		Saint-Élie-de-Caxton	2	6	
Matane	240108030	Saint-Adelme	21	18	
	240108030	Saint-Adelme	12	11	
	240108035	Saint-René-de-Matane	9	7	
	240108065	Saint-Léandre	17	11	
	240108065	Saint-Léandre	13	10	
	240108040	Sainte-Paule	4	1	
	240108023	Sainte-Félicité	17	22	
	240108023	Sainte-Félicité	10	14	
	240108005	Les Méchins	4	3	
	240108010	Saint-Jean-de-Cherbourg	2	4	
	240108015	Grosses-Roches	1	1	

Quebec

Census division Name of amalgamation Names of components	2006 identification	Census consolidated subdivision Name of amalgamation Names of components	Number of farms		
			2006	2001	
Matawinie	240762075	Saint-Damien	38	47	
	240762075	Saint-Damien	14	22	
	240762020	Sainte-Béatrix	9	12	
	240762070	Sainte-Émélie-de-l'Énergie	5	6	
	240762080	Saint-Zénon	5	4	
	240762085	Saint-Michel-des-Saints	4	3	
	240762906	Baie-de-la-Bouteille	1	0	
	240762030	Sainte-Marcelline-de-Kildare	23	22	
	240762030	Sainte-Marcelline-de-Kildare	7	8	
	240762025	Saint-Alphonse-Rodriguez	5	3	
	240762053	Entrelacs	3	1	
	240762065	Saint-Côme	3	3	
	240762055	Notre-Dame-de-la-Merci	2	2	
	240762060	Saint-Donat	2	4	
	240762912	Saint-Guillaume-Nord	1	1	
	Mékinac	240435010	Lac-aux-Sables	19	24
		240435010	Lac-aux-Sables	8	11
		240435005	Notre-Dame-de-Montauban	7	10
240435055		Trois-Rives	4	3	
240435035		Hérouxville	22	22	
240435035		Hérouxville	18	19	
240435040		Grandes-Piles	2	1	
240435045		Saint-Roch-de-Mékinac	2	2	
Memphrémagog		240545095	Bolton-Est	18	19
	240545095	Bolton-Est	9	6	
	240545085	Austin	6	8	
	240545100	Saint-Étienne-de-Bolton	3	5	
Montcalm	240763060	Sainte-Julienne	30	28	
	240763060	Sainte-Julienne	23	25	
	240763055	Saint-Calixte	7	3	

Quebec

Census division Name of amalgamation Names of components	2006 identification	Census consolidated subdivision Name of amalgamation Names of components	Number of farms		
			2006	2001	
Montmagny	241218015	Saint-Fabien-de-Panet	28	27	
	241218015	Saint-Fabien-de-Panet	17	17	
	241218005	Saint-Just-de-Bretenières	8	7	
	241218010	Lac-Frontière	3	3	
	241218060	Saint-François-de-la-Rivière-du-Sud	66	76	
	241218060	Saint-François-de-la-Rivière-du-Sud	61	66	
	241218065	Berthier-sur-Mer	5	10	
	241218030	Saint-Paul-de-Montminy	33	31	
	241218030	Saint-Paul-de-Montminy	15	16	
	241218040	Notre-Dame-du-Rosaire	14	11	
	241218035	Sainte-Euphémie-sur-Rivière-du-Sud	4	4	
	Nicolet-Yamaska	241450005	Sainte-Eulalie	39	46
		241450005	Sainte-Eulalie	24	23
		241450013	Aston-Jonction	15	23
	Papineau	240880095	Lac-Simon	20	18
240880095		Lac-Simon	9	8	
240880115		Boileau	7	5	
240880130		Lac-des-Plages	2	2	
240880090		Montpellier	1	0	
240880110		Namur	1	3	
240880085		Mulgrave-et-Derry	20	23	
240880085		Mulgrave-et-Derry	15	15	
240880140		Val-des-Bois	3	5	
240880145		Bowman	2	3	
240880037		Papineauville	38	40	
240880037		Papineauville	24	26	
240880045		Plaisance	14	14	

Quebec

Census division Name of amalgamation Names of components	2006 identification	Census consolidated subdivision Name of amalgamation Names of components	Number of farms	
			2006	2001
Pontiac	240884065	Mansfield-et-Pontefract	32	33
	240884065	Mansfield-et-Pontefract	17	16
	240884045	Thorne	8	9
	240884055	Otter Lake	5	6
	240884050	Alleyn-et-Cawood	2	2
	240884095	Sheenboro	23	26
	240884095	Sheenboro	13	12
	240884090	Chichester	7	9
	240884070	Waltham	3	5
	Portneuf	240334128	Saint-Raymond	39
240334128		Saint-Raymond	34	35
240334135		Rivière-à-Pierre	5	7
240334105		Sainte-Christine-d'Auvergne	41	36
240334105		Sainte-Christine-d'Auvergne	24	19
240334115		Saint-Léonard-de-Portneuf	17	17
Rimouski-Neigette	240110075	Saint-Eugène-de-Ladrière	32	45
	240110075	Saint-Eugène-de-Ladrière	18	23
	240110010	La Trinité-des-Monts	12	16
	240110005	Esprit-Saint	2	6
	240110015	Saint-Narcisse-de-Rimouski	23	24
	240110015	Saint-Narcisse-de-Rimouski	18	17
	240110025	Saint-Marcellin	5	7

Quebec

Census division Name of amalgamation Names of components	2006 identification	Census consolidated subdivision Name of amalgamation Names of components	Number of farms		
			2006	2001	
Rivière-du-Loup	240112015	Saint-Antonin	34	29	
	240112015	Saint-Antonin	16	11	
	240112020	Saint-Modeste	10	12	
	240112080	Notre-Dame-du Portage	8	6	
	240112030	Saint-Épiphane	41	46	
	240112030	Saint-Épiphane	26	29	
	240112035	Saint-Paul-de-la-Croix	13	15	
	240112025	Saint François-Xavier-de-Viger	2	2	
	Roussillon	241367045	Mercier	54	51
		241367045	Mercier	48	42
		241367050	Châteauguay	5	9
		241367802	Kahnawake	1	0
241367035		Saint-Constant	43	41	
241367035		Saint-Constant	31	27	
241367015		La Prairie	12	14	
Témiscamingue		241085020	Béarn	32	31
	241085020	Béarn	10	14	
	241085005	Témiscaming	9	4	
	241085060	Latulipe-et-Gaboury	8	9	
	241085907	Les Lacs-du-Témiscamingue	3	4	
	241085065	Belleterre	2	0	
	241085055	Fugèreville	27	23	
	241085055	Fugèreville	14	12	
	241085095	Guérin	11	10	
	241085080	Angliers	2	1	
	241085105	Rémigny	20	27	
	241085105	Rémigny	10	12	
	241085075	Moffet	6	8	
	241085070	Laforce	4	7	

Quebec

Census division Name of amalgamation Names of components	2006 identification	Census consolidated subdivision Name of amalgamation Names of components	Number of farms		
			2006	2001	
Témiscouata	240113055	Biencourt	41	44	
	240113055	Biencourt	29	30	
	240113060	Lac-des-Aigles	12	14	
	240113070	Cabano	28	34	
	240113070	Cabano	10	11	
	240113075	Saint-Pierre-de-Lamy	10	10	
	240113090	Saint-Honoré-de-Témiscouata	8	13	
	240113005	Dégelis	42	46	
	240113005	Dégelis	28	28	
	240113040	Saint-Juste-du-Lac	14	18	
	240113025	Rivière-Bleue	45	48	
	240113025	Rivière-Bleue	14	15	
	240113015	Packington	13	14	
	240113020	Saint-Marc-du-Lac-Long	11	9	
	240113010	Saint-Jean-de-la-Lande	7	10	
	240113030	Saint-Eusèbe	25	29	
	240113030	Saint-Eusèbe	13	17	
	240113085	Saint-Elzéar-de-Témiscouata	12	12	
	Vallée-de-l'Or	241089008	Val-d'Or	41	41
		241089008	Val-d'Or	26	21
		241089010	Rivière-Héva	6	8
241089040		Senneterre	5	8	
241089050		Belcourt	4	4	
Vaudreuil-Soulanges	241371050	Les Cèdres	54	65	
	241371050	Les Cèdres	47	50	
	241371065	Notre-Dame-de-l'île-Perrot	7	15	

Geographic amalgamations and their components

Ontario

Census division Name of amalgamation Names of components	2006 identification	Census consolidated subdivision Name of amalgamation Names of components	Number of farms		
			2006	2001	
Algoma	350557011	Laird	33	27	
	350557011	Laird	24	16	
	350557014	Tarbutt and Tarbutt Additional	9	11	
	350557008	St. Joseph	61	52	
	350557008	St. Joseph	48	37	
	350557001	Jocelyn	8	12	
	350557004	Hilton	5	3	
	Brant	350129005	Brant	818	817
		350129005	Brant	816	816
350129020		Six Nations (Part) 40	2	1	
Durham	350318009	Whitby	82	80	
	350318009	Whitby	64	62	
	350318005	Ajax	18	18	
Essex	350137013	Kingsville	342	345	
	350137013	Kingsville	327	333	
	350137001	Pelee	15	12	
	350137034	La Salle	58	59	
	350137034	La Salle	45	56	
	350137039	Windsor	13	3	
Frontenac	350410035	Central Frontenac	121	129	
	350410035	Central Frontenac	106	108	
	350410045	North Frontenac	15	21	
Haliburton	350346005	Highlands East	37	29	
	350346005	Highlands East	17	9	
	350346024	Dysart and Others	15	12	
	350346018	Algonquin Highlands	5	8	
Hastings	350312061	Bancroft	37	40	
	350312061	Bancroft	22	23	
	350312054	Wollaston	7	6	
	350312058	Faraday	5	8	
	350312048	Tudor and Cashel	3	3	
Manitoulin	350551024	Gordon	43	45	
	350551024	Gordon	31	31	
	350551021	Billings	12	14	

Ontario

Census division Name of amalgamation Names of components	2006 identification	Census consolidated subdivision Name of amalgamation Names of components	Number of farms		
			2006	2001	
Muskoka	350344018	Bracebridge	49	44	
	350344018	Bracebridge	39	32	
	350344027	Lake of Bays	10	12	
	350344053	Muskoka Lakes	58	64	
	350344053	Muskoka Lakes	55	62	
	350344065	Georgian Bay	3	2	
	Nipissing	350548022	Calvin	38	37
		350548022	Calvin	21	19
		350548013	Papineau-Cameron	11	12
		350548091	Nipissing, Unorganized, South Part	6	6
350548034		East Ferris	28	31	
350548034		East Ferris	17	17	
350548094		Nipissing, Unorganized, North Part	9	12	
350548019		Mattawan	2	2	
Parry Sound		350349019	Armour	31	46
		350349019	Armour	13	22
	350349014	Perry	11	16	
	350349012	McMurrich/Monteith	4	5	
	350349018	Kearney	3	3	
	350349054	Machar	20	25	
	350349054	Machar	11	17	
	350349095	Parry Sound, Unorganized, North East Part	6	4	
	350349051	Joly	3	4	
	350349028	McKellar	24	26	
	350349028	McKellar	15	16	
	350349031	McDougall	9	10	
	350349071	Nipissing	42	50	
	350349071	Nipissing	27	35	
	350349066	Callander	15	15	
350349039	Whitestone	19	23		
350349039	Whitestone	14	20		
350349005	The Archipelago	5	3		

Ontario

Census division Name of amalgamation Names of components	2006 identification	Census consolidated subdivision Name of amalgamation Names of components	Number of farms	
			2006	2001
Peterborough	350315044	Galway-Cavendish and Harvey	65	56
	350315044	Galway-Cavendish and Harvey	51	41
	350315037	North Kawartha	14	15
	350315015	Smith-Ennismore-Lakefield	199	201
	350315015	Smith-Ennismore-Lakefield	197	194
	350315014	Peterborough	2	7
Rainy River	350559090	Rainy River, Unorganized	41	59
	350559090	Rainy River, Unorganized	34	51
	350559047	Lake of the Woods	7	8
Renfrew	350447090	Laurentian Hills	27	25
	350447090	Laurentian Hills	14	12
	350447076	Petawawa	10	10
	350447098	Head, Clara and Maria	3	3
Simcoe	350243009	Springwater	286	296
	350243009	Springwater	279	290
	350243064	Wasaga Beach	7	6
Stormont, Dundas and Glengarry	350401011	South Stormont	227	228
	350401011	South Stormont	222	227
	350401012	Cornwall	5	1
Sudbury	350552013	Markstay-Warren	39	58
	350552013	Markstay-Warren	30	40
	350552093	Sudbury, Unorganized, North Part	9	18
Thunder Bay	350558016	O'Connor	22	23
	350558016	O'Connor	13	15
	350558019	Conmee	9	8
Waterloo	350230013	Kitchener	35	29
	350230013	Kitchener	23	22
	350230016	Waterloo	12	7
York	350319038	Richmond Hill	27	32
	350319038	Richmond Hill	14	19
	350319046	Aurora	10	10
	350319048	Newmarket	3	3
Toronto	350319028	Vaughan	140	116
	350319028	Vaughan	64	63
	350320005	Toronto	76	53

Geographic amalgamations and their components

Manitoba

Census division Name of amalgamation Names of components	2006 identification	Census consolidated subdivision Name of amalgamation Names of components	Number of farms	
			2006	2001
Division No. 1	461001043	Reynolds	64	76
	461001043	Reynolds	60	74
	461001094	Division No. 1, Unorganized	4	2
Division No. 17	460617045	Ochre River	112	132
	460617045	Ochre River	111	131
	460617092	Division No. 17, Unorganized	1	1
Division No. 18	461218040	St. Laurent	56	49
	461218040	St. Laurent	54	49
	461218093	Division No. 18, Unorganized, West Part	2	0
Division No. 19	461219045	Division No. 19, Unorganized	110	124
	461219045	Division No. 19, Unorganized	102	119
	461222046	Division No. 22	6	3
Division No. 22	461222046	Division No. 22	6	3
Division No. 23	461223062	Division No. 23	2	2
Division No. 20	460520055	Mountain (North)	73	88
	460520055	Mountain (North)	69	87
	460520069	Division No. 20, Unorganized, North Part	4	1

Geographic amalgamations and their components

Saskatchewan

Census division Name of amalgamation Names of components	2006 identification	Census consolidated subdivision Name of amalgamation Names of components	Number of farms	
			2006	2001
Division No. 15	479015099	Paddockwood No. 520	141	166
	479015099	Paddockwood No. 520	137	160
	479015075	Lakeland No. 521	4	6
Division No. 16	479016075	Big River No. 555	132	164
	479016075	Big River No. 555	89	101
Division No. 18	479018090	Division No. 18	43	63

Geographic amalgamations and their components

Alberta

Census division Name of amalgamation Names of components	2006 identification	Census consolidated subdivision Name of amalgamation Names of components	Number of farms	
			2006	2001
Division No. 5	482005031	Starland County	364	402
	482005031	Starland County	348	380
	482005026	Drumheller	16	22
Division No. 12	486012005	Lakeland County	349	387
	486012005	Lakeland County	338	373
Division No. 16	486016037	Wood Buffalo	11	14
Division No. 15	483015045	Ranchland No. 66	52	63
	483015045	Ranchland No. 66	41	49
	483015013	Kananaskis	8	12
	483015032	Improvement District No. 9	2	1
	483015037	Improvement District No. 12	1	1
Division No. 17	487017033	Lesser Slave River No. 124	177	178
	487017033	Lesser Slave River No. 124	174	175
	487017031	Opportunity No. 17	3	3

Geographic amalgamations and their components

British Columbia

Census division Name of amalgamation Names of components	2006 identification	Census consolidated subdivision Name of amalgamation Names of components	Number of farms	
			2006	2001
Alberni-Clayoquot	590123035	Alberni-Clayoquot D	20	22
	590123035	Alberni-Clayoquot D	19	20
	590123049	Alberni-Clayoquot C	1	2
Bulkley-Nechako Stikine	590751015	Bulkley-Nechako C	37	44
	590751015	Bulkley-Nechako C	32	37
	590757022	Stikine	5	7
Capital	590117021	Saanich	251	246
	590117021	Saanich	244	235
	590117034	Victoria	7	11
Central Coast	590145010	Central Coast C	32	31
	590145010	Central Coast C	19	12
	590145006	Central Coast A	13	19
Comox-Strathcona Mount Waddington	590125046	Comox-Strathcona H	28	20
	590125046	Comox-Strathcona H	15	13
	590143031	Mount Waddington C	7	3
	590143037	Mount Waddington A	5	3
	590143027	Mount Waddington B	1	1
Cowichan Valley	590119033	Cowichan Valley F	26	19
	590119033	Cowichan Valley F	23	14
	590119035	Cowichan Valley I	3	5
Fraser-Fort George	590553048	Fraser-Fort George F	46	62
	590553048	Fraser-Fort George F	44	54
	590553050	Fraser-Fort George G	2	8
Fraser Valley	590209016	Fraser Valley B	48	45
	590209016	Fraser Valley B	38	30
	590209048	Fraser Valley C	7	10
	590209014	Fraser Valley A	3	5
Greater Vancouver	590215025	Burnaby	54	51
	590215025	Burnaby	41	41
	590215022	Vancouver	13	10

British Columbia

Census division Name of amalgamation Names of components	2006 identification	Census consolidated subdivision Name of amalgamation Names of components	Number of farms	
			2006	2001
Kitimat-Stikine Skeena-Queen Charlotte	590649013	Kitimat-Stikine C (Part 1)	70	83
	590649013	Kitimat-Stikine C (Part 1)	55	64
	590649039	Kitimat-Stikine A	1	2
	590649041	Kitimat-Stikine D	1	1
	590647027	Skeena-Queen Charlotte D	12	13
	590647016	Skeena-Queen Charlotte A	1	3
Kootenay Boundary	590405030	Kootenay Boundary B	60	51
	590405030	Kootenay Boundary B	53	41
	590405050	Kootenay Boundary C	7	10
Powell River	590127010	Powell River A	38	34
	590127010	Powell River A	25	17
	590127012	Powell River B	13	17
	590127020	Powell River E	22	23
	590127020	Powell River E	12	13
	590127018	Powell River D	10	10
Squamish-Lillooet	590231034	Squamish-Lillooet B	43	44
	590231034	Squamish-Lillooet B	40	43
	590231032	Squamish-Lillooet A	3	1
	590231017	Squamish-Lillooet C	86	77
	590231017	Squamish-Lillooet C	72	65
	590231021	Squamish-Lillooet D	14	12