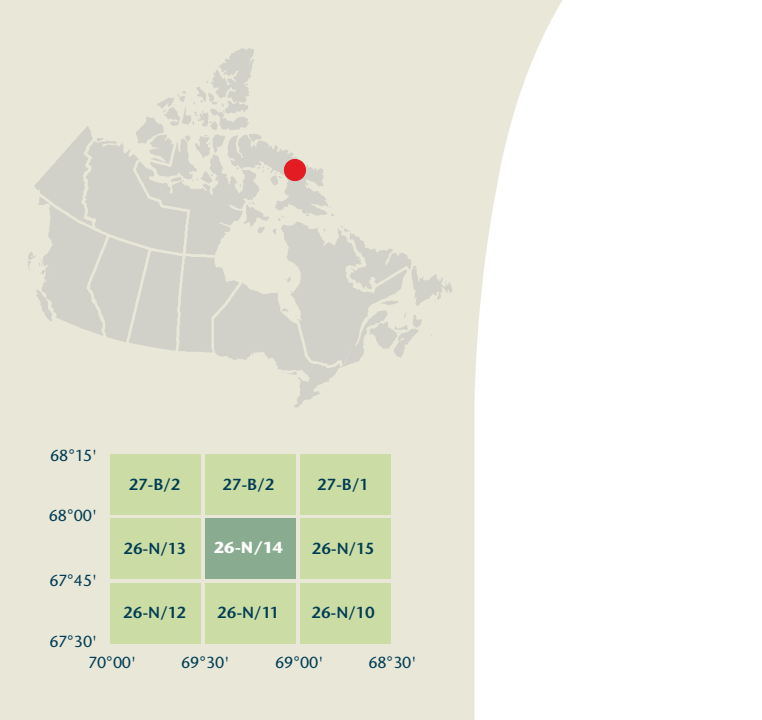
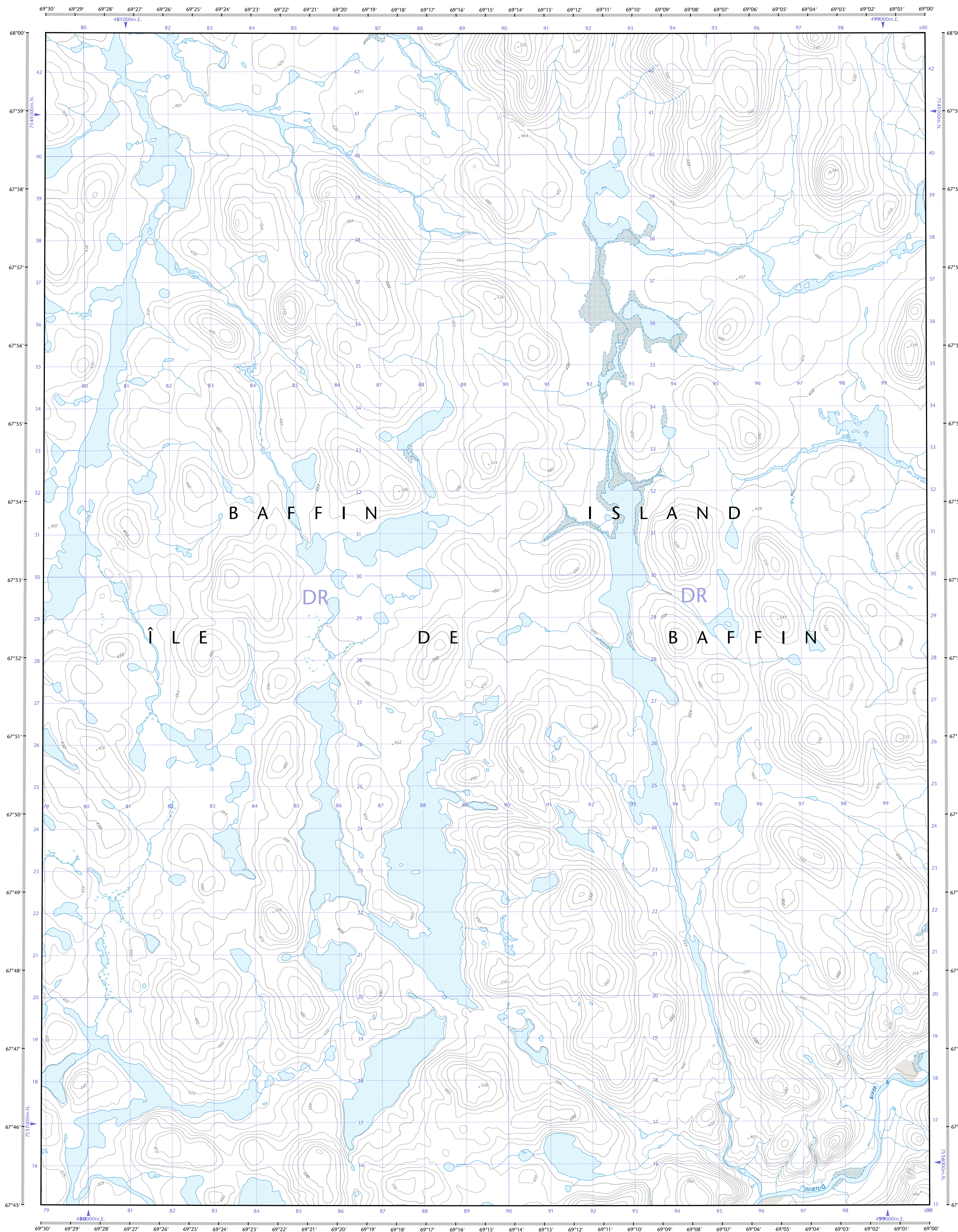


- Legend listing various symbols and their corresponding features: Road, Railway, Boundary, Pipeline, etc.



Produced on July 16, 2010, by the Centre for Topographic Information, Natural Resources Canada.

Map content validity dates: Road network, Absent; Hydrographic network, 1960-2002; Vegetation, Absent; Buildings, Absent; Boundaries, Absent; Toponymy, 2005-2009.

Dates de validité du contenu de la carte: Réseau routier, Absent; Réseau hydrographique, 1960-2002; Végétation, Absent; Bâtiements, Absent; Limites, Absent; Toponymie, 2005-2009.

For corrections, additions or comments concerning the content of this map, please contact Natural Resources Canada at topo.maps@NRCan.gc.ca

Pour toutes corrections, additions ou commentaires concernant le contenu de cette carte, veuillez contacter Ressources naturelles Canada par courriel électronique à : topo.maps@NRCan.gc.ca

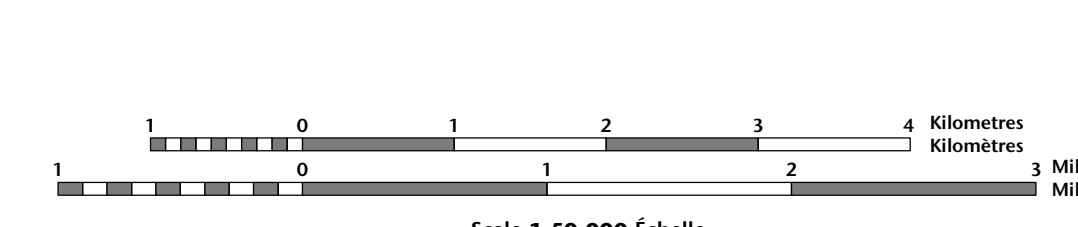
© 2010, Sa Majesté la Reine du chef du Canada.

© 2010, Sa Majesté la Reine du chef du Canada.

This map is not to be used for air or marine navigation.

Cette carte ne doit pas être utilisée pour la navigation aérienne ou maritime.

NO TITLE Nunavut



Use diagram only to obtain numeric values. Approximate Mean Declination 2010 for centre of map. Annual change decreasing 36'.

100 000 metre Square Identification. Transverse Mercator Projection. North American Datum 1983.

Grid table with coordinates and sheet numbers: 27-8/2, 27-8/1, 26-N/13, 26-N/14, 26-N/15, etc.