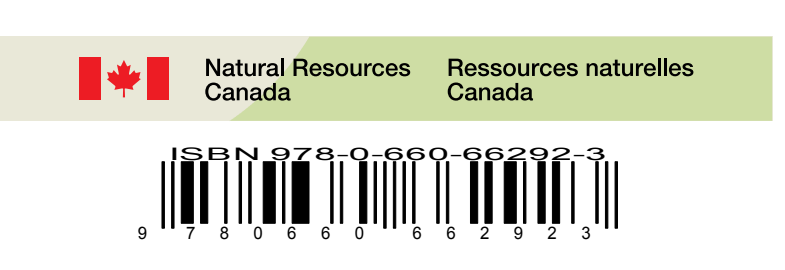

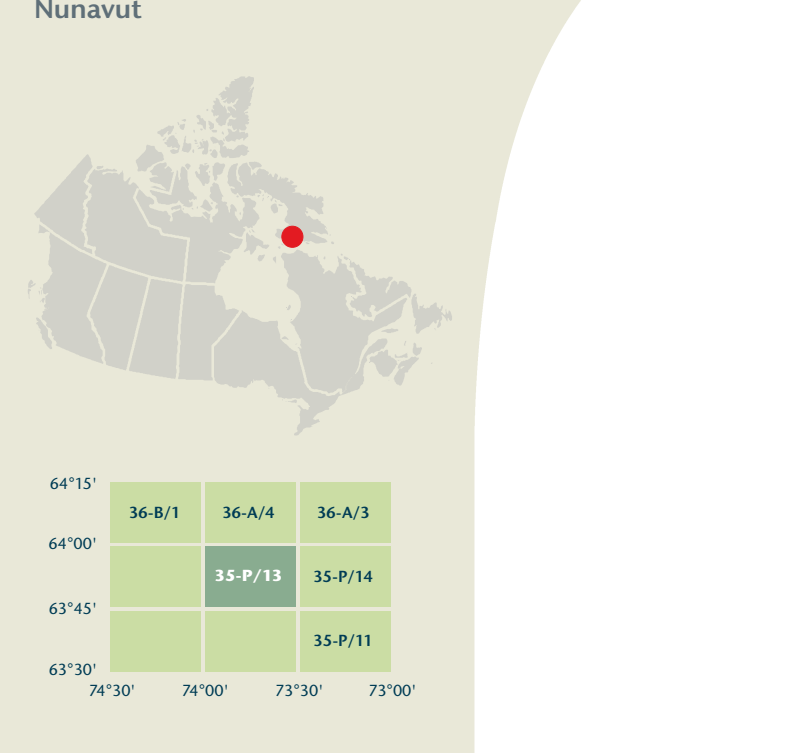
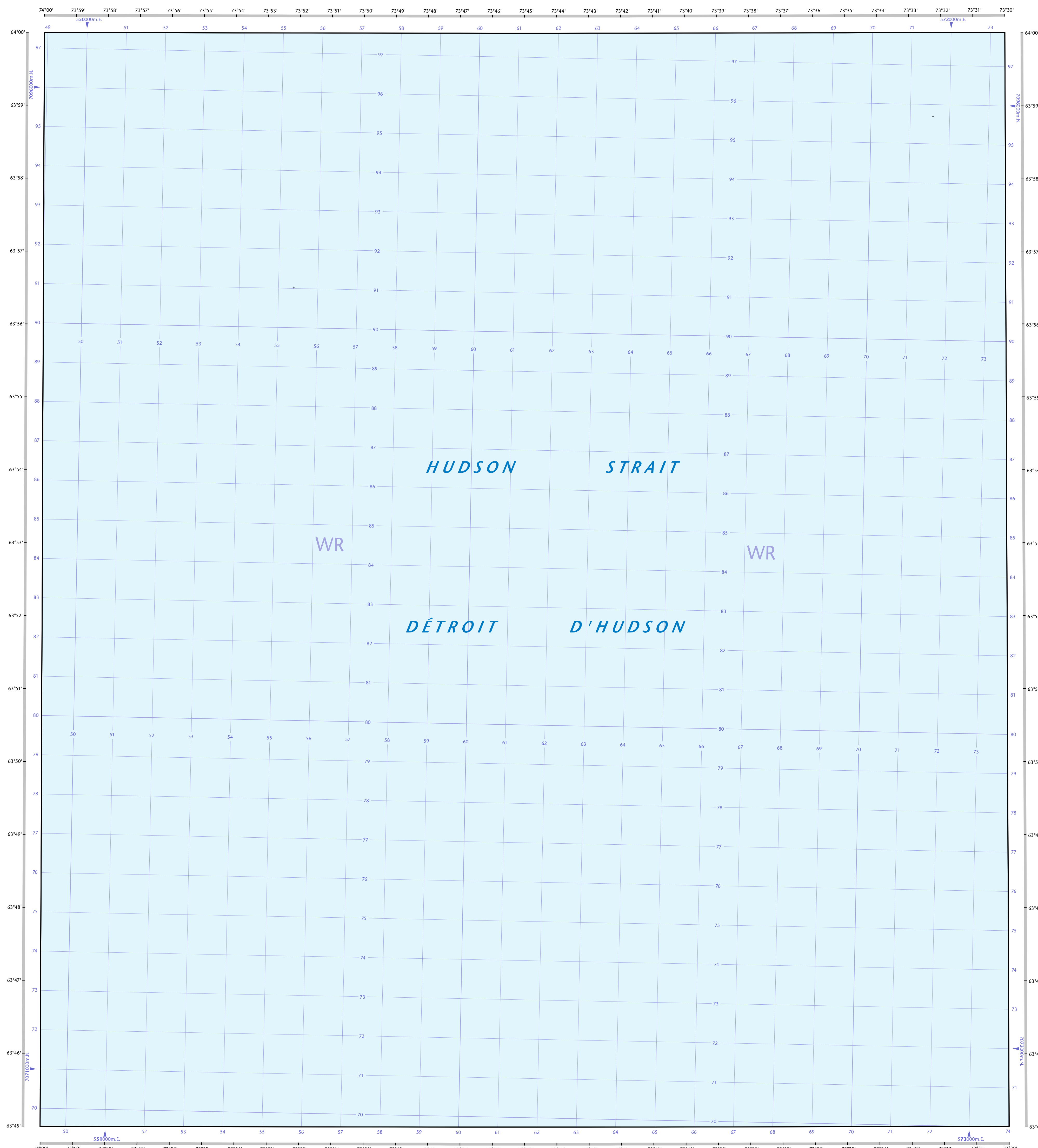


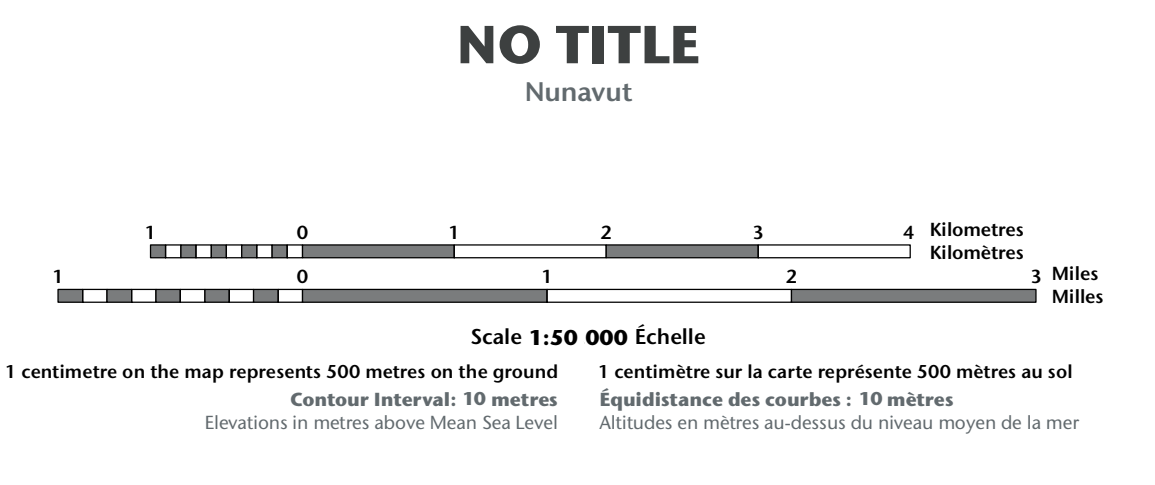
- Legend listing various symbols and their corresponding features: Road, Railway, Boundary, Fort, Pipeline, Airport, etc.



Produced on March 15, 2012, by the Centre for Topographic Information, Natural Resources Canada.

Map content validity dates: Road network, Absent; Hydrographic network, 2001; Vegetation, Absent; Buildings, Absent; Boundaries, Absent; Toponymy, 2010.

Dates de validité du contenu de la carte: Réseau routier, Absent; Réseau hydrographique, 2001; Végétation, Absent; Bâtiements, Absent; Limites, Absent; Toponymie, 2010.



Use diagram only to obtain numeric values. Approximate Mean Declination: 2012. Annual change decreasing 23.8'.

Table with 4 columns: Easting, Northing, Elevation, and Grid Zone Designation. Includes map coordinates and grid zone information.

This map is not to be used for air or marine navigation. Cette carte ne doit pas être utilisée pour la navigation aérienne ou maritime.