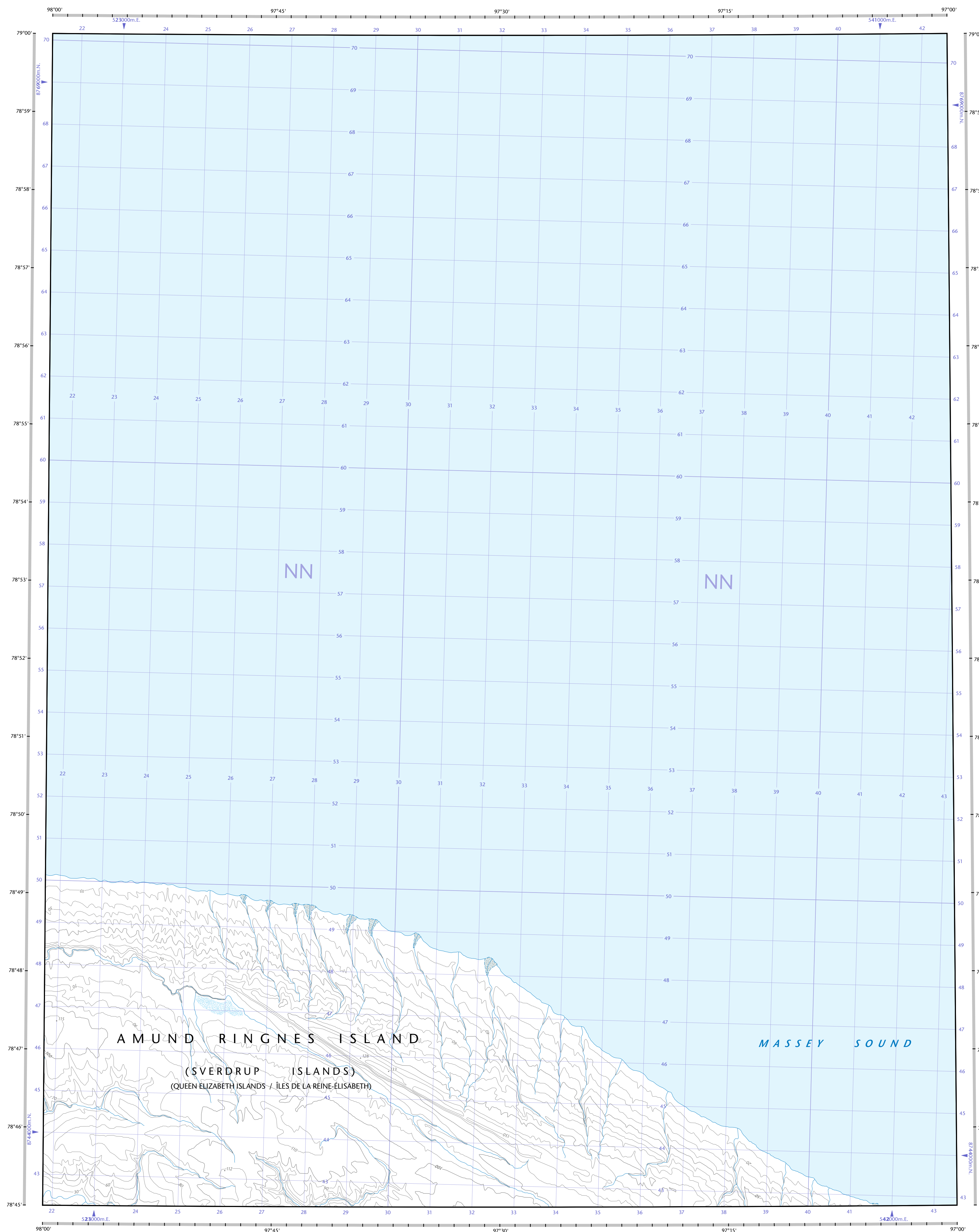

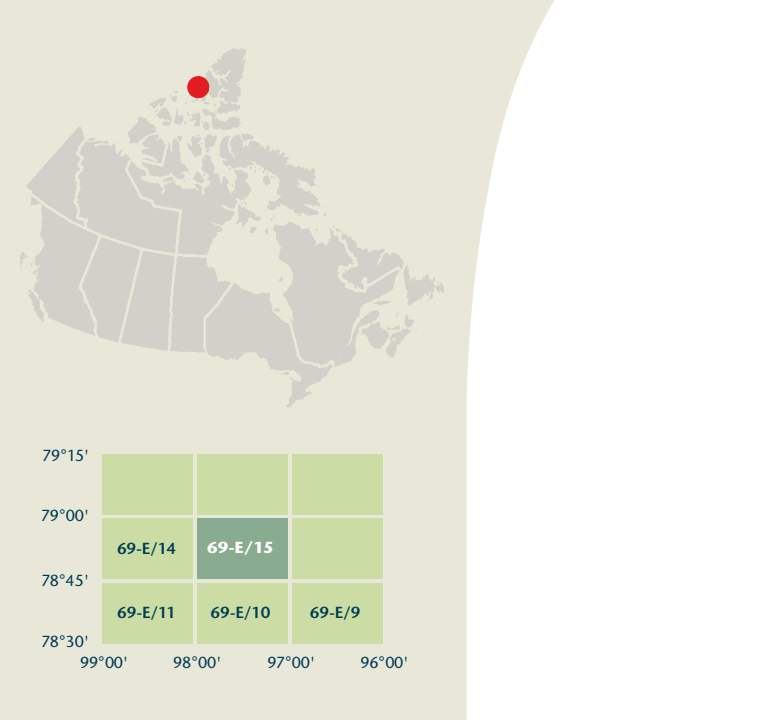
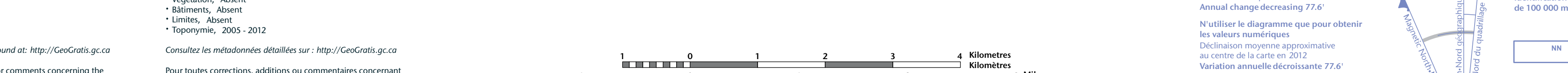


- Legend listing various symbols and their corresponding features: Road, Railway, Pipeline, Boundary, etc.



NO TITLE Nunavut



1 centimetre on the map represents 500 metres on the ground / 1 centimètre sur la carte représente 500 mètres au sol

Produced on March 28, 2012, by the Centre for Topographic Information, Natural Resources Canada.

Map content validity dates: Road network, Absent; Hydrographic network, 2006; Vegetation, Absent; Buildings, Absent; Boundaries, Absent; Toponymy, 2005 - 2012.

Dates de validité du contenu de la carte: Réseau routier, Absent; Réseau hydrographique, 2006; Végétation, Absent; Bâtiements, Absent; Limites, Absent; Toponymie, 2005 - 2012.

For magnetic declination information, visit: http://www.nrCan.gc.ca/geomag. For information on the UTM grid, visit: http://www.nrCan.gc.ca/topo01.

Use diagram only to obtain magnetic values. Approximate Mean Declination 2012 for centre of map: Annual change decreasing 7.7°.

100 000 metre Square Identification / Identification du carré de 100 000 mètres

Transverse Mercator Projection / Projection transverse de Mercator

Zone 14 / Zone 14

Grid Zone Designation / Désignation de la zone du quadrillage

Printed map / Carte imprimée

Digital map / Carte numérique