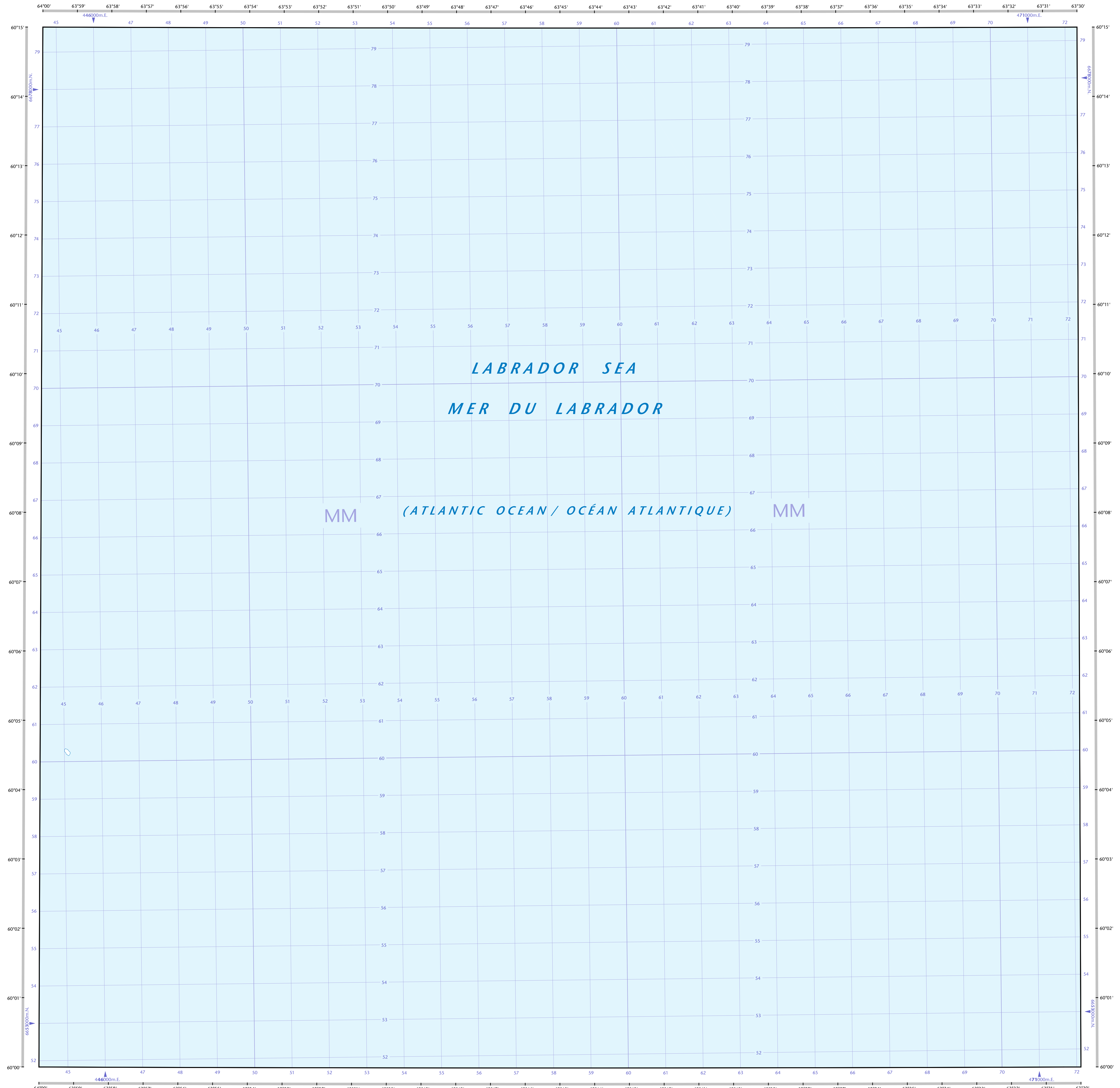
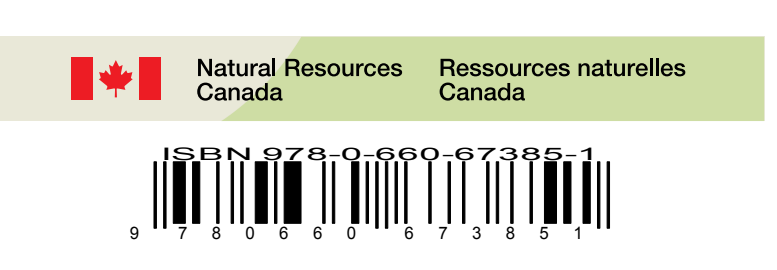

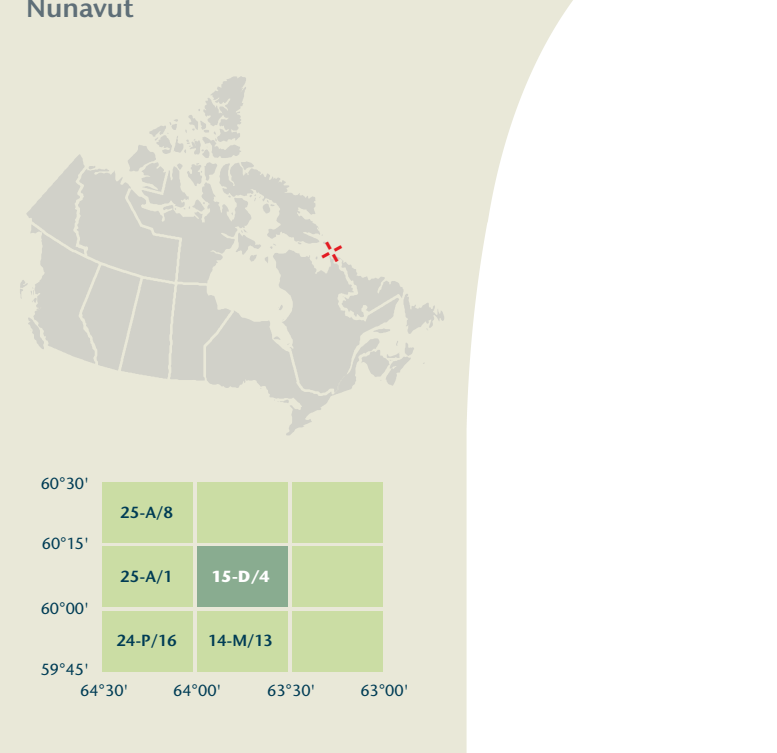


- Legend listing various symbols and their corresponding features: Road, Railway, Boundary, Pipeline, Airport, etc.



Produced on May 15, 2013, by the Centre for Topographic Information, Natural Resources Canada. Établi le 15 mai 2013, par le Centre d'information topographique, Ressources naturelles Canada.

Map content validity dates: Road network, Absent; Hydrographic network, 1949-2002; Vegetation, Absent; Buildings, Absent; Boundaries, Absent; Toponymy, 2012.

Dates de validité du contenu de la carte: Réseau routier, Absent; Réseau hydrographique, 1949-2002; Végétation, Absent; Bâtiements, Absent; Limites, Absent; Toponymie, 2012.

NO TITLE Nunavut. Scale 1:50 000. 1 centimetre on the map represents 500 metres on the ground. Échelle 1:50 000. 1 centimètre sur la carte représente 500 mètres au sol.

Use diagram only to obtain numeric values. Approximate Mean Declination: 2013. Annual change decreasing 20'. N'utiliser le diagramme que pour obtenir les valeurs numériques.

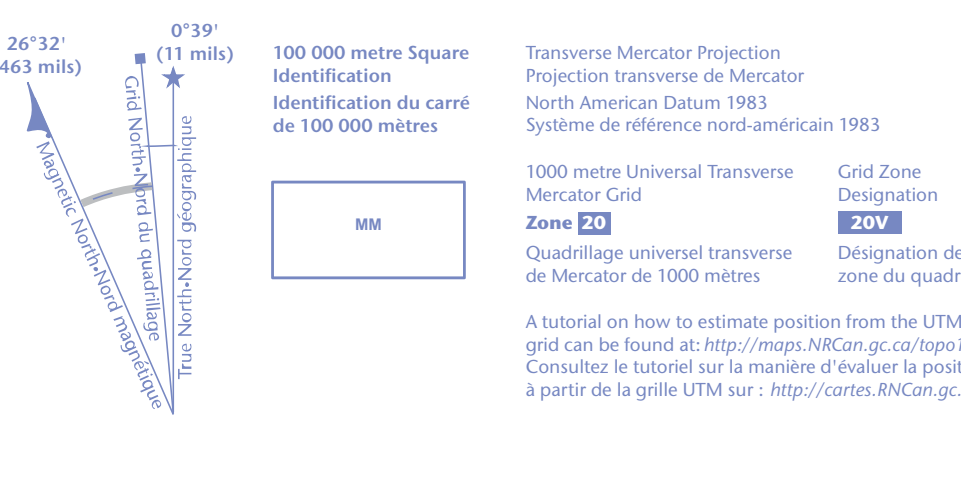


Table with 2 columns: Edition/Version and Scale/Échelle. Editions: 25-A/8, 25-A/1, 15-D/4, 24-P/16, 14-M/13, 59-A/5, 64-10, 61-00, 63-10, 63-00. Scales: 1:50 000, 1:50 000, 1:50 000, 1:50 000, 1:50 000, 1:50 000, 1:50 000. Editions: 01, 01, 01, 01, 01, 01, 01. Versions: 00, 00, 00, 00, 00, 00, 00. Series: A713, A713, A713, A713, A713, A713, A713.

Digital map / Carte numérique. Cat. no. / No de cat. M116-2/01004-PDF ISBN 978-0-660-47851-1