
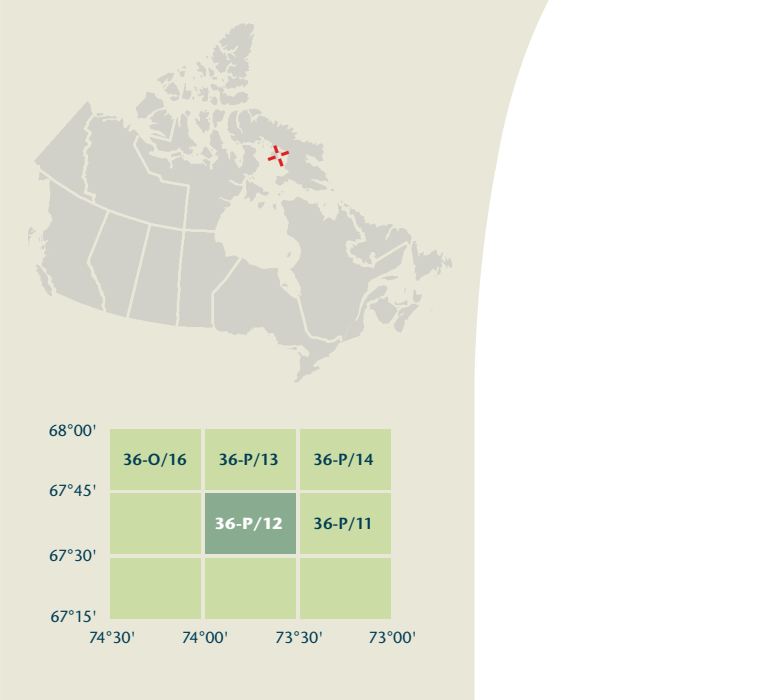




- Legend listing various symbols and their corresponding features: Road, Railway, Boundary, Pipeline, Airport, etc.



Produced on March 27, 2013, by the Centre for Topographic Information, Natural Resources Canada.

Map content validity dates: Road network, Absent; Hydrographic network, 2008; Vegetation, Absent; Buildings, Absent; Boundaries, Absent; Toponymy, 2011.

Dates de validité du contenu de la carte: Réseau routier, Absent; Réseau hydrographique, 2008; Végétation, Absent; BâtimENTS, Absent; Limites, Absent; Toponymie, 2011.



Use diagram only to obtain numeric values. Approximate Mean Declination 2013 for centre of map. Annual change decreasing 31.9".

100 000 metre Square Identification. Transverse Mercator Projection. North American Datum 1983.

Table with map grid coordinates and edition information.