

# **PACIFIC REGION**

# **INTEGRATED FISHERIES**

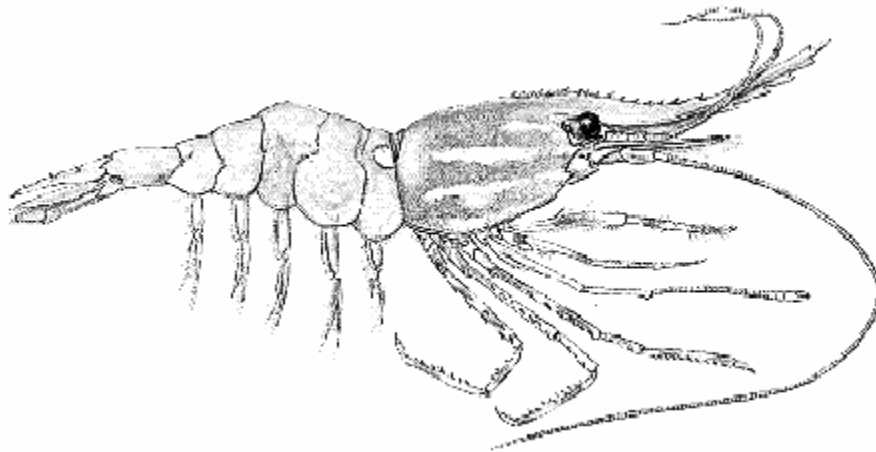
# **MANAGEMENT PLAN**

## **PRAWN AND SHRIMP**

## **BY TRAP**

**MAY 1, 2016 TO**

**APRIL 30, 2017**



*Pandalus platyceros*



Fisheries and Oceans  
Canada

Pêches et Océans  
Canada

Canada

*This Integrated Fisheries Management Plan is intended for general purposes only. Where there is a discrepancy between the Plan and the regulations, the regulations are the final authority. A description of Areas and Subareas referenced in this Plan can be found in the Pacific Fishery Management Area Regulations.*



## FOREWORD

The purpose of this Integrated Fisheries Management Plan (IFMP) is to identify the main objectives and requirements for the Prawn and Shrimp by Trap fishery in the Pacific Region, as well as the management measures that will be used to achieve these objectives. This document also serves to communicate the basic information on the fishery and its management to Fisheries & Oceans Canada (DFO) staff, legislated co-management boards and other stakeholders. This IFMP provides a common understanding of the basic “rules” for the sustainable management of the fisheries resource.

This IFMP is not a legally binding instrument which can form the basis of a legal challenge. The IFMP can be modified at any time and does not fetter the Minister’s discretionary powers set out in the *Fisheries Act*. The Minister can, for reasons of conservation or for any other valid reasons, modify any provision of the IFMP in accordance with the powers granted pursuant to the *Fisheries Act*.

Where DFO is responsible for implementing obligations under land claims agreements, the IFMP will be implemented in a manner consistent with these obligations. In the event that an IFMP is inconsistent with obligations under land claims agreements, the provisions of the land claims agreements will prevail to the extent of the inconsistency.

## TABLE OF CONTENTS

1.	OVERVIEW .....	4
1.1.	Introduction .....	4
1.2.	History .....	4
1.3.	Type of Fishery and Participants .....	5
1.4.	Location of Fishery .....	6
1.5.	Fishery Characteristics .....	7
1.6.	Governance .....	8
1.7.	Approval Process .....	9
2.	STOCK ASSESSMENT, SCIENCE AND TRADITIONAL KNOWLEDGE .....	9
2.1.	Biological Synopsis .....	9
2.2.	Ecosystem Interactions .....	10
2.3.	Aboriginal Traditional Knowledge/Traditional Ecological Knowledge .....	10
2.4.	Stock Assessment .....	11
2.5.	Stock Scenarios .....	11
2.6.	Precautionary Approach .....	11
2.7.	Research .....	11
3.	ECONOMIC PROFILE OF THE FISHERY .....	11
3.1.	Commercial .....	11
3.2.	Recreational .....	14
3.3.	First Nations .....	16
4.	MANAGEMENT ISSUES .....	16
4.1.	Conservation and Sustainability .....	17
4.2.	Social, Cultural and Economic .....	17
4.3.	Compliance .....	19
4.4.	Ecosystem .....	19
5.	OBJECTIVES .....	23
5.1.	National .....	23
5.2.	Pacific Region .....	23
5.3.	Invertebrate Resource Management .....	23
5.4.	Prawn and Shrimp by Trap .....	24
6.	ACCESS AND ALLOCATION .....	26
6.1.	Commercial .....	26
6.2.	Recreational .....	26
6.3.	First Nations .....	26
6.4.	Aquaculture .....	26
6.5.	Experimental, Scientific, Educational or Public Display .....	26
6.6.	Requests for Access .....	26
7.	MANAGEMENT MEASURES FOR THE DURATION OF THE PLAN .....	27
8.	SHARED STEWARDSHIP ARRANGEMENTS .....	27
8.1.	Commercial Fishery .....	27
8.2.	Fisheries & Oceans Canada .....	27
9.	COMPLIANCE PLAN .....	28
9.1.	Priorities .....	28
10.	PERFORMANCE REVIEW .....	28

10.1.	Stock Assessment.....	28
10.2.	Commercial Fishery.....	28
10.3.	Recreational Fishery .....	28
10.4.	First Nations Fishery.....	29
10.5.	Compliance .....	29
10.6.	Ecosystem .....	29
11.	REFERENCES.....	29
12.	INTERNET SITES.....	31
13.	GLOSSARY .....	32
14.	CONTACTS.....	36
15.	CONSULTATION .....	38
16.	POST-SEASON REVIEW.....	40
16.1.	Stock Assessment.....	40
16.2.	Commercial Fishery.....	41
16.3.	Recreational Fishery .....	44
16.4.	First Nations Fishery.....	45
16.5.	Compliance .....	46
16.6.	Ecosystem .....	47

## LIST OF ATTACHMENTS

Appendix 1.	Commercial Harvest Plan
Appendix 2.	Recreational Harvest Plan
Appendix 3.	First Nations Harvest Plan
Appendix 4.	Diagrams - Prawn Size Limits and Commercial Trap Requirements
Appendix 5.	Prawn and Shrimp Trap Commercial Harvest Log Example
Appendix 6.	Safety at Sea
Appendix 7.	Canadian Food Inspection Agency, Prawn and Shrimp Sanitary Guidelines
Appendix 8.	Prawn Life Stages
Appendix 9.	Map of Fishing Areas (Pacific Fishery Management Areas)
Appendix 10.	Map of Strait of Georgia Glass Sponge Reefs Closure Areas

# **1. OVERVIEW**

## **1.1. Introduction**

This Integrated Fisheries Management Plan (IFMP) for Prawn and Shrimp by Trap covers the period May 1, 2016 to April 30, 2017.

This IFMP provides a broad context to the management and interrelationships of all fishing sectors of the prawn (*Pandalus platyceros*) and shrimp (Humpback, Coonstripe, and Pink shrimp) trap fishery in the Pacific Region (British Columbia, Canada). Section 1 provides an overview of the commercial, recreational and First Nations fisheries. Section 2 presents a biological synopsis and stock assessment. Section 3 provides a socio-economic profile. Section 4 describes the emerging management issues that may impact on management measures in the fishery. Section 5 describes objectives for the fishery, reflecting stock status presented in Section 2 and to address the issues identified in Section 4. Section 6 discusses access and allocation. Section 7 directs to the Appendices for the fishery management measures and procedures that will be employed during the year to meet the objectives. Section 8 describes shared stewardship arrangements to achieve objectives. Section 9 describes the enforcement measures to achieve the objectives. Section 10 describes the ways and means by which the achievement of the objectives will be assessed in the following year. Sections 11, 12 and 13 provide references, internet sites and a glossary to define terms. Sections 14 and 15 provide contacts and information on the Prawn Advisory Board, the multi-sector consultation process for the fishery. Section 16 provides an annual review of the fisheries in the previous year based on the performance measures provided in Section 10.

The Commercial Harvest Plan for prawn and shrimp by trap is attached to this IFMP as Appendix 1. Appendix 2 is the Recreational Harvest Plan. Appendix 3 is the First Nations Harvest Plan. Appendix 4 has diagrams of commercial prawn size limits and traps. Appendix 5 is an example of a prawn and shrimp trap commercial harvest log. Appendix 6 discusses vessel safety. Appendix 7 includes information from the Canadian Food Inspection Agency regarding commercial vessel sanitation procedures. Appendix 8 provides a diagram of prawn life stages. Appendix 9 provides a map of Pacific Fishery Management Areas and Appendix 10 provides an overview map of the Strait of Georgia Sponge Reef Closure Areas.

## **1.2. History**

The commercial prawn and shrimp by trap fishery began around 1914 in Howe Sound and reached prominence in the mid 1970s. Trapping began in Knight and Kingcome Inlets in the early 1950s and these inlets led British Columbia (BC)'s prawn production until about 1970. The fishery experienced a period of growth between 1979 and 1989 following a series of exploratory prawn surveys (1976-1979) to assist development of the fishery in the north and central coasts of BC, with the number of vessels reporting landings increasing from approximately 50 to 305 vessels out of an eligible 900 licences issued in 1989. In 1990, licence limitation was implemented and there are currently 249 commercial licence eligibilities. The recent history of the management of the commercial fishery is one of incremental steps to improve conservation of prawns and sustainability of the associated fisheries. Collectively these changes represent a significant and sustained effort to improve management and stock assessment in the last two

decades. The Pacific Region's commercial trap caught prawns are rated "Best Choice" by the Monterey Bay Aquarium Seafood Watch.

The recreational and First Nations fisheries are more recently developed. Recreational effort was low until the mid 1990s. Recreational interest has peaked with increased prawn abundances in the south coast and with declines in salmon and rockfish stocks. First Nations' interest in prawns for food, social and ceremonial purposes is also increasing as gear has become more readily available and with declines in other species, such as salmon.

The target species is prawns (Spot Prawn, *Pandalus platyceros*), with a small incidental catch of other shrimp species and small commercial fisheries directed at Coonstripe Shrimp (*P. danae*) and Humpback Shrimp (*P. hypsinotus*). A fixed escapement model, the prawn 'spawner index', was first introduced in 1979 as the assessment and management framework to provide for sustainability of the fisheries and conservation of prawn stocks.

Information in addition to that presented here is available in the Canadian Manuscript Report of Fisheries and Aquatic Sciences series (Harbo and Wylie 2006).

### **1.3. Type of Fishery and Participants**

The Pacific Region prawn and shrimp by trap fisheries include commercial, recreational and First Nations fisheries.

The commercial fishery is a limited entry fishery with 249 licence eligibilities. Of these, 12 are "grandfathered" (i.e., non-transferable and the eligibility expires when the licence eligibility holder leaves the fishery) and 57 are designated communal commercial licences for First Nations participation in the commercial fishery. Vessel sizes in the commercial fishery range from 4.88 m to 20.68 m. The number of crew varies with the size of the vessel. A single person may operate smaller vessels while larger vessels may operate with a captain and three or four crewmembers. The number of vessels fished on an annual basis is reduced from 249 by allowing the seasonal transfer of a trap allotment to another licenced vessel.

A British Columbia Tidal Waters Sport Fishing Licence is required for the recreational harvest of all species of fish, including shellfish. More than 245,000 anglers participated in the recreational fishery in 2010. Crabs, prawns and shrimp, clams and oysters are the main species of shellfish harvested. Prawn and shrimp fishing is estimated to occur on 14.5% (or 297,780 days) of total angler days<sup>1</sup> in 2010. BC residents account for most (93% in 2010) of the recreational fishing effort directed at prawns and shrimp (Fisheries & Oceans Canada 2012; surveys are conducted every 5 years). However, the number of individuals that this represents is unknown.

First Nations' harvest for food, social and ceremonial (FSC) purposes may occur where authorized by an aboriginal communal licence or, under treaty, a harvest document. Fifty-four communal licences and 3 harvest documents may be issued annually in the Pacific Region including harvest for a number of shellfish species. Except where designation of individuals is made by the First Nation or First Nation organization to fish under a communal licence or harvest document, the number harvesting prawns or shrimp by trap is otherwise unknown. Fourteen First Nations organizations reported prawn FSC landings between 2009 and 2012.

---

<sup>1</sup> All recreational fishing effort is measured in terms of angler days. More than one species may be fished per angler day.

In addition to fishing opportunities for FSC purposes (or domestic purposes for treaty First Nations), Fisheries & Oceans Canada (DFO) acknowledges that in *Ahousaht et al. v. Canada and British Columbia*, the courts have found that five Nuu-chah-nulth First Nations located on the West Coast of Vancouver Island - Ahousaht, Ehattesaht, Hesquiaht, Mowachaht/Muchalaht, and Tla-o-qui-aht (the T'aaq-wiihak Nations) - have "aboriginal rights to fish for any species of fish within their Fishing Territories and to sell that fish, with the exception of geoduck". DFO is working with the T'aaq-wiihak Nations pursuant to the direction from the courts, to find "the manner in which the plaintiffs' rights can be accommodated and exercised without jeopardizing Canada's legislative objectives and societal interests in regulating the fishery." The outcome of these discussions could lead to in-season management changes. DFO will make every effort to advise stakeholders of any such changes in advance of changes being implemented. A scientific prawn experiment has been raised for discussion for 2016 to determine if there is a significant difference in the number of berried prawns per trap in April versus May and to determine if there is a significant difference in the proportion of legal prawns in April versus May within the T'aaq-wiihak First Nations' Fishing Territories as described by the courts (found on the West Coast of Vancouver Island, within Pacific Fishery Management Areas 24/124, 25/125, and portions of 26/126).

#### **1.4. Location of Fishery**

The Pacific Region prawn and shrimp trap fishery takes place along the BC coastline in near-shore areas in depths of 40 to 100 m. The majority of commercial landings have historically come from the fishing areas inside of Vancouver Island (>60%), with the remainder from the west coast of Vancouver Island (<10%) and north and central coasts (25%). The presence of prawns in areas offshore (Pacific Fishery Management Areas (PFMAs) 101 to 111, and 121 to 143) is known from shrimp trawl and groundfish trawl fisheries, however, the short commercial fishing season provides insufficient time and incentive for the prawn fleet to search for additional fishing opportunity in these areas. While there have been a number of proposals for surveys of offshore areas, these surveys did not find any concentrations of prawns of particular note. A small directed trap fishery for Humpback Shrimp occurs in Prince Rupert Harbour (PFMA 4-10 and 4-11) and, occasionally, Masset Inlet (PFMA 1-6). A small directed trap fishery for Coonstripe Shrimp may occur in Sooke Harbour and Basin (PFMA 20-6 and 20-7).

Most of the recreational prawn catch comes from the south coast in the Strait of Georgia (66%) and the west coast of Vancouver Island (20%) (Fisheries & Oceans Canada 2012). The highest recreational prawn effort is in Saanich Inlet, Stuart Channel, and Alberni Inlet and includes also the waters around Howe Sound, Quadra / Cortes Islands, Powell River and Sechelt, Nanaimo, Barkley Sound, and Gold River / Tahsis.

First Nations' communal licences and harvest documents identify the area where First Nations may fish for food, social and ceremonial harvest. Harvesting has generally taken place in areas fronting or adjacent to reserves.

Permanent area closures are listed in Appendix 1 for the commercial fishery. Permanent area closures for the recreational fishery are listed in Appendix 2 and in the British Columbia Tidal Waters Sport Fishing Guide available on the internet at:

[www.pac.dfo-mpo.gc.ca/fm-gp/rec/index-eng.htm](http://www.pac.dfo-mpo.gc.ca/fm-gp/rec/index-eng.htm)



Permanent area closures in the First Nations FSC fishery (communal licences or, under Treaty, harvest documents) are listed in Appendix 3.

## **1.5. Fishery Characteristics**

### **1.5.1. Commercial**

The commercial fishery is a limited entry, competitive fishery with seasonal closures, in-season area closures, gear limits, gear marking requirements, trap mesh size requirements, minimum size limits, daily fishing time restrictions and a daily single haul limit. Over 90% of the catch is prawns.

The commercial fishery season has been assessed and managed since 1979 using an escapement-based model, referred to as the Spawner Index Model (Boutillier and Bond 2000). This is a standardized catch per unit effort (CPUE) model based on ensuring a minimum number of female spawners are available at time of egg hatch, which normally occurs around the end of March. A more conservative spawner index level (10 percent higher) has been applied since 2000. Seasonal closures are implemented as fishing effort approaches the monthly index. Once implemented, the area remains closed to commercial fishing to the end of the spawning cycle and the opening date of the commercial season the following year. The closure protects the remaining egg bearing females from commercial fishing mortality through to the end of the larval hatching period. The commercial fishery opens no earlier than May 1 to allow for the spawning cycle to complete and for increased growth of the prawns prior to harvest, improving catch weight and value. The commercial season generally closes by the end of June (53 days average 2006-2015).

Small directed commercial fisheries occur in the fall to the end of December for Humpback Shrimp in Prince Rupert Harbour (4 vessels in 2015) and Masset Inlet and for Coonstripe Shrimp in Sooke Harbour and Basin (not fished since 2010).

### **1.5.2. Recreational**

The recreational fishery is an open entry fishery with a daily bag limit, two-day possession limit, gear limits and gear marking requirements. The main target species is prawns. There is no size limit. Humpback Shrimp and Coonstripe (or Dock) Shrimp may also be caught in localized areas.

The recreational fishery is open for most of the coast throughout the year. Sampling conducted in the fall prior to spawning helps to determine, on a year by year basis, whether winter recreational harvest is permissible in the areas where most recreational prawn effort occurs (Section 1.4). Seasonal closures are implemented in these areas to protect egg bearing females from recreational fishing mortality during the critical winter spawning period, January 1 to March 31, through to the end of the larval hatching period (which normally occurs around the end of March).

Special measures are in place in three high use recreational fishing areas; Saanich Inlet and Stuart Channel since 2006 and Alberni Inlet since 2007. At these locations, additional management measures (the ‘9 point plan’) include higher spawner index targets, a one-week closure in May, and “pulse fishing” (2 weeks closed, 2 weeks open) beginning in September. The plan was developed collaboratively by the commercial and recreational sectors and with agreement of local First Nations in an effort to leave more female prawns carrying eggs on the

spawning grounds, with an anticipated benefit of more prawns for all harvest sectors beginning two years later and a reduction in the need for winter recreational fishing closures.

BC Tidal Waters Sport Fishing Licences can be purchased at many tackle stores and marinas or online by using the internet at:

[www.pac.dfo-mpo.gc.ca/fm-gp/rec/licence-permis/index-eng.htm](http://www.pac.dfo-mpo.gc.ca/fm-gp/rec/licence-permis/index-eng.htm)

### **1.5.3. First Nations**

Pre-season, DFO engages in a variety of consultation and collaborative harvest planning processes with First Nations at the community level, or at broader tribal or watershed (for salmon) levels. Fisheries are then authorized via a communal licence issued by DFO under the *Aboriginal Communal Fishing Licences Regulations*. These licences are typically issued to individual bands or tribal groupings, and describe the details of authorized fisheries including date, times, methods and locations of fishing. Communal licences, or harvest documents under treaty, and Aboriginal Fisheries Strategy (AFS) agreements (where applicable) include provisions that allow First Nations' designation of individuals to fish for the group and, in some cases, vessels that will participate in fisheries.

First Nations' fishing for food, social and ceremonial (FSC) purposes is the first priority after conservation and is currently open coast-wide throughout the year. First Nations fishing effort for FSC purposes is currently not limited by catch quantity, except in those First Nations where the Council or fisheries program has established their own catch limits for band members, or where allocated under treaty. Gear marking is required. The main target species is prawns. Humpback Shrimp and Coonstripe (or Dock) Shrimp may also be caught in localized areas.

While prawns and shrimp were not allocated under the Maa-nulth, Tsawwassen or Nisga'a treaties, harvesting for FSC is permitted. The Tla'amin (Sliammon) fishery for domestic (FSC) purposes under the Tla'amin Final Agreement (Treaty) comes into effect April 5, 2016 and includes an allocation of prawns.

Spawner index management, to leave female spawners at levels 10 percent or greater in excess of the minimum monthly index, and the increased commercial size limit, are measures that have been supportive of year round FSC harvest opportunities.

### **1.5.4. Aquaculture**

There are currently limited culture projects for prawns or shrimp. One land-based hatchery facility is licensed to culture prawns but is inactive and a land-based closed containment aquaculture facility is licensed for White-legged Shrimp (*Litopenaeus vannamei*), a tropical species.

## **1.6. Governance**

The prawn and shrimp by trap fisheries are governed by the *Fisheries Act* (R.S., 1985, c. F-14) and regulations made thereunder, including the *Fishery (General) Regulations* (e.g., conditions of licence), the *Pacific Fishery Regulations* (e.g., open times), the *British Columbia Sport Fishing Regulations* (1996), the *Aboriginal Communal Fishing Licences Regulations* and the *Pacific Aquaculture Regulations*. Areas and Subareas are described in the *Pacific Fishery Management Area Regulations*.

Marine Protected Areas may be established under the *Oceans Act* (1996, c. 31). National marine conservation areas may be established under the *Canada National Marine Conservation Areas Act* (2002, c. 18).

Species listed as extirpated, endangered, threatened or special concern are governed by the *Species At Risk Act* (2002, c. 29)(SARA) which has implications for the management of fisheries that impact listed species. In addition to existing prohibitions under the *Fisheries Act*, it is illegal under the SARA to kill, harm, harass, capture, take, possess, collect, buy, sell or trade any listed endangered or threatened animal or any part or derivative of an individual.

These documents are available on the internet at:

[www.dfo-mpo.gc.ca/acts-loi-eng.htm](http://www.dfo-mpo.gc.ca/acts-loi-eng.htm)

More information on the SARA is available at:

[www.sararegistry.gc.ca/](http://www.sararegistry.gc.ca/)

In addition, the Sustainable Fisheries Framework is a toolbox of existing and new policies for DFO to sustainably manage Canadian fisheries by conserving fish stocks while supporting the industries that rely on healthy fish populations. It provides planning and operational tools that allow these goals to be achieved in a clear, predictable, transparent, inclusive manner, and provides the foundation for new conservation policies to implement the ecosystem and precautionary approaches to fisheries management. These policies include: A Fishery Decision-Making Framework Incorporating the Precautionary Approach, Policy for Managing the Impacts of Fishing on Sensitive Benthic Areas, Ecological Risk Assessment Framework for Coldwater Corals and Sponge Dominated Communities, Policy on New Fisheries for Forage Species, Policy on Managing Bycatch, Guidance on Implementation of the Policy on Managing Bycatch, and Guidance for the Development of Rebuilding Plans under the Precautionary Approach Framework: Growing Stocks out of the Critical Zone. Along with existing economic and shared stewardship policies, these will help DFO meet objectives for long-term sustainability, economic prosperity, and improved governance. See the internet at:

[www.dfo-mpo.gc.ca/fm-gp/peches-fisheries/fish-ren-peche/sff-cpd/overview-cadre-eng.htm](http://www.dfo-mpo.gc.ca/fm-gp/peches-fisheries/fish-ren-peche/sff-cpd/overview-cadre-eng.htm)

Scientific advice for this fishery is peer-reviewed primarily through a committee called the Canadian Science Advisory Secretariat (CSAS).

## **1.7. Approval Process**

The Regional Director General for the Pacific Region approves this plan.

## **2. STOCK ASSESSMENT, SCIENCE AND TRADITIONAL KNOWLEDGE**

### **2.1. Biological Synopsis**

Seven species of shrimp are harvested in BC in commercial, recreational and First Nations fisheries: *Pandalus platyceros* (Spot Prawn), *P. hypsinotus* (Humpback Shrimp), *P. danae* (Coonstripe or Dock Shrimp), *P. jordani* (Smooth Pink Shrimp), *P. borealis eous* (Northern or Spiny Pink Shrimp), *P. goniurus* (Flexed Shrimp), and *Pandalopsis dispar* (Sidestripe Shrimp). All are members of the family Pandalidae.

The trap fishery primarily targets Spot Prawns with limited effort directed towards Humpback and Coonstripe Shrimp. Spot Prawns are the largest of the Pacific coast shrimp species and are generally found on rocky or hard bottom. The global distribution of *P. platyceros* ranges from Unalaska Island AK in the north to San Diego CA in the south, and westward to Vladivostok, the Sea of Japan, and Korea Strait. Most commercial fishing in BC waters occurs in depths of 40 to 100 m in near-shore waters.

All pandalid shrimp species undergo a change of sex in midlife. They mature first as males and mate. Their sexual characteristics change during a transition phase and they become females in the final year or two of their lives. The biological term for this sex change is protandric hermaphroditism.

Spawning typically occurs in late autumn or early winter and the females externally carry the developing eggs until the eggs hatch in spring. Larvae are then released into the water column and are thought to have a 3 month pelagic phase prior to settlement.

Spot Prawns live to four years of age in BC (Butler 1980 and Boutillier and Bond 2000). Following release of the larvae, spent female mortality is rapid, usually within several weeks. Few if any prawns survive past the fourth year. Most prawns are harvested at age 2+ and 3+.

## **2.2. Ecosystem Interactions**

Spot Prawns, like all other organisms, play a role in ecosystem interactions. Species-specific ecosystem linkages are difficult to identify owing to the multivariate nature of ecosystem function. Once prawns have settled to the bottom and have found suitable protective habitat, mortality is likely reduced (Butler 1980; Marliave and Roth 1995). At this stage they are preyed upon by bottom fish and octopus (Bergstrom 2000).

Spot Prawns are opportunistic foragers, consuming fresh, moribund or dead organic material. Stomach contents of Spot Prawns near Vancouver held remains of polychaete worms and unidentified crustaceans (Butler 1980).

## **2.3. Aboriginal Traditional Knowledge/Traditional Ecological Knowledge**

Both Aboriginal Traditional Knowledge (ATK) and Traditional Ecological Knowledge (TEK) are cumulative knowledge gathered over generations and encompass regional, local and spiritual connections to ecosystems and all forms of plant and animal life. ATK is knowledge held by Aboriginal peoples and communities, while TEK is local knowledge held by non-Aboriginal communities, including industry, academia, and public sectors. While qualitatively different, both are cumulative knowledge that may be gathered over generations and are regionally and locally specific and can often be utilized to improve the management process. The growing awareness of the value of ATK and TEK is reflected in the increasing requirements to be included in environmental assessments, co-management arrangements, species at risk recovery plans, and coastal management decision-making processes. ATK and TEK may inform and fill knowledge gaps to aid decision making related to development and resource use. Government and the scientific community acknowledge the need to access and consider ATK and TEK in meaningful and respectful ways. However, the challenge for resource managers is how to engage knowledge holders and how to ensure that the information can be accessed and considered in a mutually acceptable manner, by both knowledge holders, and the broader community of First Nations, stakeholders, resource managers, and policy makers involved in fisheries.

For Spot Prawns and other shrimp species, ATK is not generally available.

#### **2.4. Stock Assessment**

Spot Prawn stocks are managed and assessed based on an escapement-based model (Boutillier and Bond 2000) (Section 1.5). Growth and mortality parameters for the model are obtained through semi-annual fishery independent surveys. Fishery independent index surveys are also conducted in the fall to monitor stock status prior to spawning. During the commercial fishing season, a sub-set of the commercial traps hauled are sampled by independent observers to monitor stock status relative to the in-season harvest reference points.

#### **2.5. Stock Scenarios**

Annual commercial fishery landings are considered a reasonable proxy of overall stock abundance. Annual landings generally showed an increasing trend from the development of the fishery up to 2009 (Section 3.1). Since 2009 annual catches have been variable. A large decrease in catch was observed in 2010 followed by a high annual catch in 2011. Based on preliminary data, the 2015 commercial catch estimate is greater than 2014 and reverses a downward trend since 2011. The primary indicator of stock status for 2016 will be the sample results obtained at the start of the 2016 commercial prawn season.

#### **2.6. Precautionary Approach**

Provisional Harvest Control Rules (HCR) compliant with the Precautionary Approach (PA) have been developed. The reference points are expressed as base spawner index values and removal reference is accomplished through sequential Subarea closures. A detailed description of the PA for Spot Prawns is available in Proceedings of the PA workshop on Canadian shrimp and prawn stocks and fisheries, CSAS Proceedings Series 2008/031 available on the internet at:

[www.isdm-gdsi.gc.ca/csas-sccs/applications/publications/index-eng.asp#PRO](http://www.isdm-gdsi.gc.ca/csas-sccs/applications/publications/index-eng.asp#PRO)

#### **2.7. Research**

Several research projects are ongoing that include: improving understanding of Spot Prawn population dynamics, addressing juvenile rockfish by-catch issues, and gear standardization studies (Rutherford et al. 2004; Rutherford et al. 2010). Recent release of National policies may prompt new research into understanding ecosystem function and evaluating benthic impacts as they relate to prawns and prawn harvest.

### **3. ECONOMIC PROFILE OF THE FISHERY**

The intent of this section is illustrative, and it provides a socio-economic context of the prawn and shrimp by trap fisheries in BC. Overviews of commercial, recreational, and Aboriginal sectors of the fishery are included.

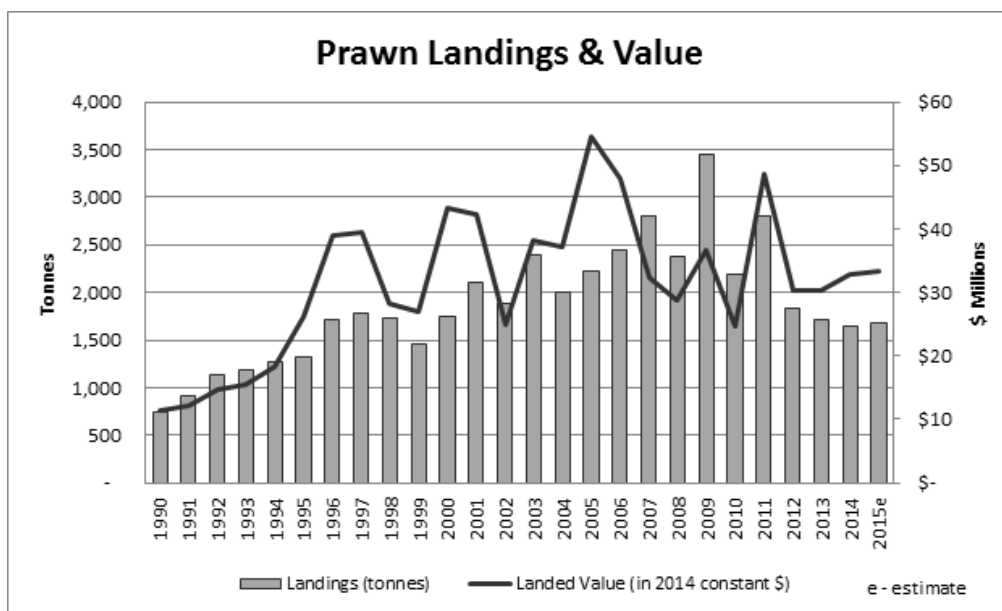
#### **3.1. Commercial**

The commercial prawn and shrimp by trap fishery is one of the most valuable fisheries in the Pacific Region. With an estimated landed value of \$32.6 million, it was the 4<sup>th</sup> most valuable

wild capture fishery in 2014, after the halibut, geoduck/horseclam, and crab fisheries (DFO Data).

A high proportion of licenced vessels fully engage in the fishery with over 70% of W-licenced vessels participating only in the prawn fishery. Only 17% were active in other fisheries (Nelson 2011a). Nelson (2014) estimates the total value of prawn licences (W) held by the commercial sector at \$132.4 million, with a typical licence valued at \$ 678,950. The report further estimates an aggregate vessel value of \$ 64.6 million for the prawn fleet. Most licence eligibility holders live around Vancouver Island or the Sunshine Coast and Lower Mainland, with a few from the North Coast and interior of BC.

A history of landings (Fisheries & Oceans Canada commercial logbooks) and value is provided in the following graph. The value information comes from the BC Seafood Year in Review series up to 2011. For 2012 forward, landed value is calculated using average price from sales slips and commercial logbook landings. Landed values have been adjusted for inflation and are measured in 2014 constant dollars. Preliminary estimates put the 2015 prawn catch of 1,674 tonnes, a slight increase from the fifteen-year low in 2014. A preliminary estimate of value for 2015 is based on 2014 average price. While value of the fishery has been increasing slowly since 2013, inflation adjusted landed value remains lower than the 5-year average. Landed value peaked at about \$55 million in 2005 (in 2014 dollars).



Source: BC Ministry of Agriculture, fish slips, and logbooks – multiple years

The BC Stats (2013) report on British Columbia's Fisheries and Aquaculture Sectors, estimates the economic impacts of the province's commercial fisheries at the fishery level, including their contribution to the Gross Domestic Product. Gross Domestic Product (GDP) measures the value added to the economy by an activity and includes wages, owner profits, returns to invested capital, changes in inventories and depreciation. The prawn fishery added \$17 million to GDP in

2011, representing 12.5% of capture fisheries' GDP in that year. From 2007 to 2011 the prawn fishery, on average, accounted for between 9.6 and 10.6% of capture fisheries' GDP<sup>2</sup>.

The commercial harvest does not reflect the total contribution of the prawn fishery to the provincial economy; the processing of prawns landed in the province is another source of economic value. In 2013, the wholesale value of prawns processed in BC was \$53 million (BC Ministry of Agriculture 2013), however, it is unclear whether this is 100% BC product or if it includes prawns that are imported for further processing. The 2011 processor employment survey found that seafood processing employed a monthly average of 4,807 individuals in that year. Of these, processing the wild shellfish harvest accounted for 11% of jobs (BC Ministry of Agriculture, internal analysis). A 2008 report linking seafood landings and processing employment found that wild caught prawns accounted for slightly over 7% of wild shellfish processing employment between 2003 and 2006 (Fraser 2008).

### **3.1.1. Viability and Market Trends**

Between 2008 and 2014, more than 70% of commercial prawn and shrimp landings<sup>3</sup> were frozen and packaged at sea or on shore and exported (Statistics Canada 2015). During that time about 20% of landings (by weight) of prawns and shrimp are shrimp originating from the shrimp trawl fishery, although it is unknown if the ratio of exports follows a similar pattern. Once almost totally reliant on the Japanese market, the prawn sector has diversified its market channels and now enjoys high profile in local, domestic, and other export markets (Nelson 2011b). Live and fresh prawns are sold to local markets, local restaurants, or through dock sales. Fresh prawns and some frozen prawns may be sold as whole or tailed product. BC spot prawns have been recognized by the Vancouver Aquarium's OceanWise program as a "Recommended" choice, and as a "Best Choice" by the Monterey Bay Aquarium's Seafood Watch program. Such recommendations create marketing opportunities and raise the profile of spot prawns in local, domestic, and growing export markets such as China and Hong Kong, and Taiwan. BC benefits from a strong seafood exports sector, which is supplied by the domestic wild harvest, aquaculture and raw imports. In 2014, the province's 153,000 tonnes of seafood export shipments were valued at \$986 million (Statistics Canada 2015). As a result, BC's commercial fisheries are influenced by foreign price fluctuations, currency exchange rates, and market competition.

Harmonized system codes which record and categorize exports do not disaggregate exports of prawns and shrimp, so they are reported together. The average annual value of prawn and shrimp exports from BC between 2008 and 2014 was almost \$44 million in 2014 constant dollars. Almost 98% of prawn and shrimp exported over that period were exported frozen. The remaining 2% were shipped fresh, chilled, prepared or preserved. Average value per kilogram from prawn and shrimp exports climbed steadily from 2008 peaking at about \$21/kg (2014 dollars) in 2012. The value has remained at about \$16/kg for the past two years. Preliminary export values for 2015 show a decline to below \$15/kg.

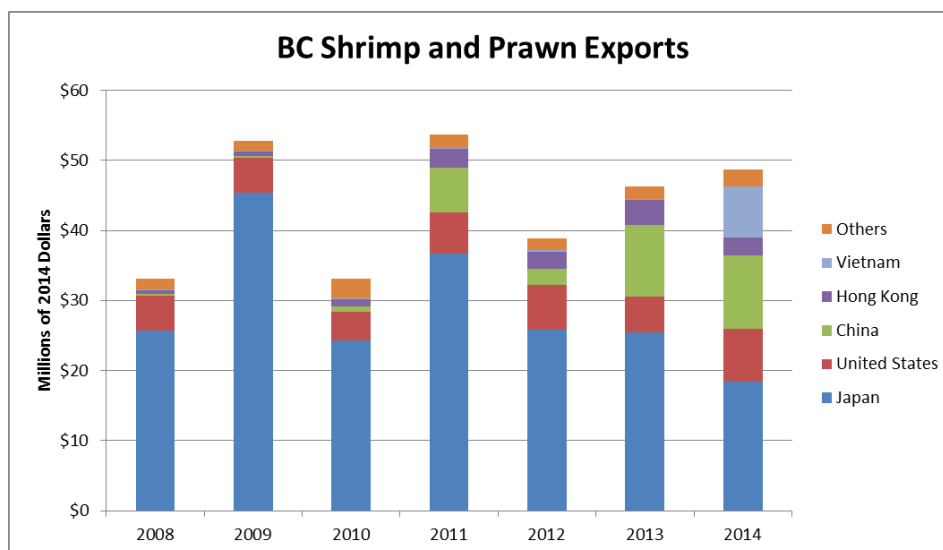
Since 2008, the value of BC's shrimp and prawn exports has closely matched the pattern of prawn landings, although record 2009 landings were not fully reflected in the export value. The high levels of exports in 2011 were followed by a significant drop in 2012 as landings dropped.

---

<sup>2</sup> If measuring in real terms, five year average share of capture fishery GDP is 9.6%. In nominal terms the five year average is 10.6% of the capture fishery GDP.

<sup>3</sup> This number includes exports of the shrimp trawl fishery, as it is not possible to separate this information out of the export data.

Export values for the combination of prawns and shrimp increased in both 2013 and 2014. This increase was mostly the result of higher volumes as value per kilogram declined from 2012 levels; however, prawn landings in those years were slightly lower than in 2012.



Source: Statistics Canada (EXIM), 2015; measured in 2014 constant dollars

Japan is consistently a major market for BC prawns and shrimp, accounting for just over 65% of exports from 2008 to 2014, with an average value of \$28.8 million<sup>4</sup>. Japan remains the largest market taking \$18 million exports in 2013, but there has been erosion in Japan's market share declining from 86% in 2009 to 38% in 2014. The USA, which accounts for about 55% of BC's total seafood exports, was on average the second largest market for prawns and shrimp at \$5.6 million per year. In 2011, 2013, and 2014, China surpassed the USA to become the second largest market for prawns and shrimp, with imports of \$10.4 million in 2013 compared the USA's \$7.5 million.

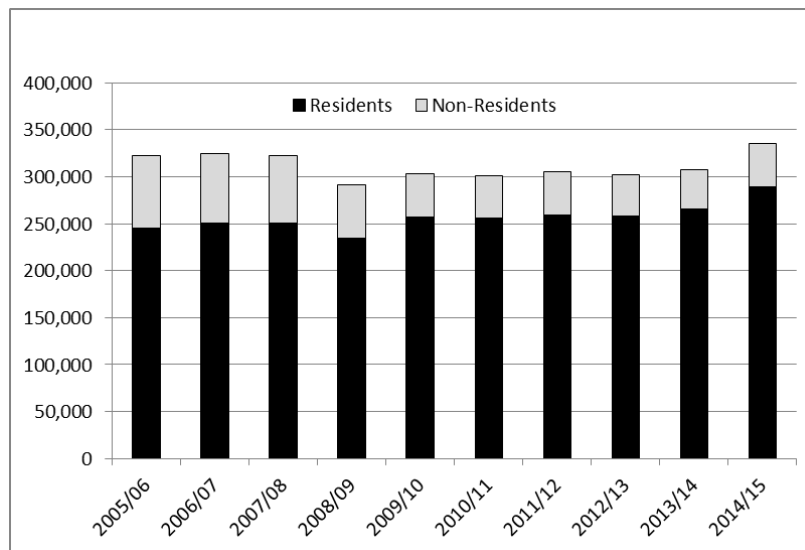
Other significant markets include Vietnam, Hong Kong and Taiwan, which have been importing increasing quantities of prawn and shrimp in recent years. The largest growing export market is Vietnam, where the value of BC prawn and shrimp exports increased from \$145,000 in 2013 to \$7.2 million in 2014. This is nearly a 5000% increase over a single year. This increase makes Vietnam the 4<sup>th</sup> largest market for BC prawns and shrimp in 2014, and the 6<sup>th</sup> largest from 2008 to 2014. Vietnamese imports now trail USA imports at \$7.2 and \$7.5 million, respectively.

### 3.2. Recreational

Recreational prawning is a leisure activity that also provides food for personal use. In 2010, over 245,000 anglers fished in BC's tidal waters recreational fishery. Most (74%) were BC residents, with the remainder divided between Canadians from outside BC (12%) and visitors to Canada (14%) (Fisheries & Oceans Canada 2012). These activities provide a range of benefits to the participants as well as contribute directly and indirectly to economic activity. The Sport Fishing Advisory Board (SFAB) has identified prawns as a key species of interest to the recreational community.

<sup>4</sup> Average export values are measured in constant 2014 dollars.





BC Tidal Water Recreational Fishing Licences Sold, 2005 to 2015  
Source: DFO Fisheries Management Data Unit

The Survey of Recreational Fishing in Canada, conducted every five years, shows that interest in the recreational harvesting of prawns and shrimp has grown, though salmon and halibut continue to account for most recreational fishing effort. In 2005, prawn and shrimp fishing occurred on 10% of angler days, or 219,939 days, while in 2010, prawn and shrimp fishing occurred on 14.5% of angler days (297,780 days of a total 2,052,957 days). Despite this increase in fishing effort, when asked their top three preferred species, anglers continue to indicate halibut and three of the five salmon species. Nine percent of resident anglers, who accounted for over 93% of recreational fishing effort<sup>5</sup> directed at prawn and shrimp in 2010, identified prawns as a top-three species in the survey.

Two-thirds of prawn and shrimp fishing effort in 2010 was undertaken in the Strait of Georgia, with another 12.5% in Barkley Sound. As shown in the graph below, there has been a modest increase in the number of resident anglers in the last few years, though the number of international anglers has been stable after a large drop in 2007/08<sup>6</sup>.

In addition to data on recreational fishing effort, the Survey provides estimates of trip-related expenditures and major purchases for recreational fishing. Typically, BC's tidal water recreational fishery has been the third largest recreational fishery in Canada in terms of expenditures and major purchases<sup>7</sup>. Readers should note, however, that expenditures are not a measure of economic value, and cannot be compared across sectors<sup>8</sup>.

<sup>5</sup> All recreational fishing effort is measured in terms of angler days. More than one species may be fished per angler day, and the actual amount of time spent harvesting each species on a given day is undetermined.

<sup>6</sup> Note that while the graph shows that over 300,000 licences are sold annually, this number includes both annual and term licences and individual anglers may have purchased more than one licence in any given year.

<sup>7</sup> Based on the Survey of Recreational Fishing in Canada, multiple years.

<sup>8</sup> Recreational fishing expenditures are not measures of economic value because they represent the value of final goods and services produced in other industries, rather than the value added to the economy as a result of recreational fishing.

The survey data show that expenditures by resident anglers, which increased 18% in real terms from 2005 to 2010, buoyed overall recreational spending, which increased by 2% over that same period<sup>9</sup>. The 2010 expenditures attributable to recreational fishing in BC tidal waters are estimated at \$696.5M, with \$36.4M attributable to recreational fishing for prawn and shrimp<sup>10</sup>. Between 2005 and 2010, estimated expenditures attributed to prawn and shrimp increased by \$4.9M, after adjusting for inflation. The percentage of recreational expenditures attributable to prawn and shrimp also increased slightly, from 4% in 2005 to 5% in 2010.

National and provincial summary information from the Survey of Recreational Fishing in Canada 2010 is available on the internet at:

[www.dfo-mpo.gc.ca/stats/rec/canada-rec-eng.htm](http://www.dfo-mpo.gc.ca/stats/rec/canada-rec-eng.htm)

### **3.3. First Nations**

The Allocation Transfer Program (ATP) and Pacific Integrated Commercial Fishery Initiative (PICFI) have relinquished existing commercial licence eligibilities from fish harvesters on a voluntary basis and re-issued these to eligible First Nation organizations as communal commercial licences. The PICFI, announced in 2007, is aimed at achieving environmentally sustainable and economically viable commercial fisheries, where conservation is the first priority and First Nations' aspirations to be more involved are supported. The Government of Canada committed \$175 million over the first five years (2007-2012) to implement the initiative. The PICFI program was extended with two consecutive one-year extensions until March 31, 2014 and a further extension of two years to March 2016.

As a result of these programs, 22% of commercial prawn and shrimp by trap licence eligibilities<sup>11</sup> are held by First Nations for participation in the commercial fishery (Section 3.1).

For more information on the Aboriginal Fisheries Strategy Allocation Transfer Program, contact a resource manager listed in Section 14 or see the internet at:

[www.pac.dfo-mpo.gc.ca/abor-autoc/atp-ptaa-eng.html](http://www.pac.dfo-mpo.gc.ca/abor-autoc/atp-ptaa-eng.html)

More information on the PICFI is available on the internet at:

[www.pac.dfo-mpo.gc.ca/fm-gp/picfi-ipcip/index-eng.html](http://www.pac.dfo-mpo.gc.ca/fm-gp/picfi-ipcip/index-eng.html)

## **4. MANAGEMENT ISSUES**

The following emerging issues may impact the management measures in place for the prawn and shrimp by trap fisheries.

---

<sup>9</sup> Growth rates in this section are based on expenditures that have been adjusted to account for inflation.

<sup>10</sup> A special run of the survey data generated species-level estimates of expenditures, based on reported recreational fishing effort.

<sup>11</sup> There are 249 prawn and shrimp by trap licence eligibilities in total, of which 57 are communal commercial for First Nations participation in the commercial fishery.

## **4.1. Conservation and Sustainability**

### **4.1.1. Commercial vessels and gear directed on FSC harvests**

DFO has consulted with First Nations over the last four years and sought First Nations input on management measures for the FSC fishery to address the harvesting capacity of commercial vessels and gear. DFO is very concerned about the increasing number of commercial vessels harvesting prawns for FSC purposes with commercial gear and the impact this will have on conservation and sustainability of the resource. In the past, effort was small enough that DFO did not specify gear or catch limits in communal licences for FSC harvest.

Starting March 2016, for those First Nations that have an interest in using commercial vessels or gear for harvesting prawns for FSC purposes, DFO will request details about how this will occur. These details are requested so that there can be a common understanding of the size, scope and timing of the fishery. For the purposes of this management initiative, commercial gear is defined as power assisted gear commonly used in the commercial fishery including, but not limited to, hydraulic gurdies and trap haulers, powered drums, blocks or live rollers.

DFO is implementing this approach while discussions with First Nations continue on longer-term management measures to ensure an orderly and manageable FSC prawn fishery and conservation and sustainability of the resource. Through previous discussions on this issue, DFO understands that First Nations have a strong interest in conserving fisheries resources and hopes that this mutual interest, and continuing discussions, will lead to longer-term approaches for management of the FSC prawn fishery.

First Nations interested in using commercial vessels or gear to harvest prawns for FSC purposes should provide fishing details to their local DFO Resource Manager or the Lead Fishery Manager for Prawn and Shrimp by Trap (Section 14 DFO Contacts). The details should include when and where fishing will take place, which and how many boats will be used, the number of traps (and marking), how the fishery will be monitored and catch reported, and the amounts to be harvested. DFO will review the details, discuss it with the First Nation, and work towards agreement. This information will allow DFO to issue a supplemental communal licence that authorizes the use of commercial vessels and gear in a First Nations' communal (FSC) fishery. First Nations not interested in using commercial vessels or gear to harvest prawns for FSC purposes will continue to have FSC prawn harvest opportunities using non-commercial vessels and gear under their regular communal (FSC) licence (catch reporting is required). DFO will be putting an increased emphasis on catch reporting for proper management of the fishery.

## **4.2. Social, Cultural and Economic**

### **4.2.1. Commercial**

The Transportation Safety Board (TSB) has investigated several fishing vessel accidents since 2002 and found that vessel modifications and loading of traps have been contributing factors in the capsizing of prawn vessels, F/V *Fritzi-Ann* (M02W0102) in 2002, F/V *Morning Sunrise* (M05W0110) in 2005, and F/V *Jesse G* (M12W0054) and F/V *Pacific Siren* (M12W0062) in 2012. The TSB expressed concern about the DFO maximum vessel length policy based on length of the buoyant hull and felt that it put constraints on vessel replacements and influenced fish harvester's decisions to make vessel bow alterations and stern extensions to meet maximum length constraints that may negatively impact on their vessel's stability. A code of best practices for the prawn fishery was developed in 2013 and is intended to address unsafe work practices

that continue to put fishermen, their crew, and vessels at risk. Fishing vessel safety considerations are provided in Appendix 6. DFO has modified licence length restrictions in a number of fisheries and will look at removing restrictions in the prawn fishery given that trap limits and seasonal closures (based on spawner index) are in place for management of the fishery.

The Transportation Safety Board expressed concern following recent drownings in 2014 in the prawn and crab fisheries (F/V *Diane Louise* M14P0110 and F/V *Five Star* M14P0121) about individuals in BC who were found not to be wearing a personal flotation device (PFD) in approximately 40% of fishing-related fatalities since 2004. WorkSafeBC requires vessel masters to identify potential risks and establish safety procedures to address those risks. It also requires PFDs or lifejackets to be worn by workers employed under conditions which involve a risk of drowning.

#### **4.2.2. Recreational**

The SFAB and the recreational fishing sector strongly support effective fishery monitoring and catch reporting programs in recreational fisheries and have been working with DFO on initiatives to strengthen fishing monitoring and catch reporting in the recreational fishery for a number of years. Current work is focused on education about new requirements to report catch and fishing activity information.

The SFAB has stressed the importance of maintaining sufficient spawners and continuing fall surveys to support the management strategy and fishing opportunities in coastal areas where recreational effort is focused.

#### **4.2.3. First Nations**

DFO has consulted with First Nations over the last four years and sought First Nations input on management measures for the FSC fishery to address the harvesting capacity of commercial vessels and gear. Starting March 2016, for those First Nations that have an interest in using commercial vessels or gear for harvesting prawns for FSC purposes, DFO will request details about how this will occur. These details are requested so that there can be a common understanding of the size, scope and timing of the fishery. DFO is implementing this approach while discussions with First Nations continue on longer-term management measures to ensure an orderly and manageable FSC prawn fishery and conservation and sustainability of the resource. Through previous discussions on this issue, DFO understands that First Nations have a strong interest in conserving fisheries resources and hopes that this mutual interest, and continuing discussions, will lead to longer-term approaches for management of the FSC prawn fishery (Section 4.1.1).

Catch monitoring programs are being developed in collaboration with some First Nations organizations and standards for all fishery monitoring and catch reporting programs are being developed through a number of recent workshops held in Pacific Region. The available reports indicate FSC catch is increasing (Section 1.3). Island First Nations have advised DFO that the increase is being attributed to population growth and increased cultural needs. However, most First Nations do not report shellfish catch or provide vessel designations as required under the communal licence, and the level of harvest is unknown.

First Nations have stressed the importance of maintaining sufficient spawners to meet First Nations food needs looking seven generations ahead.

First Nations seek more stability in FSC fisheries and a greater role in the aquatic resource and oceans management decisions that affect them. Information on the Integrated Aboriginal Policy Framework and programs is available at:

[www.dfo-mpo.gc.ca/fm-gp/aboriginal-autochtones/iapf-cipa-eng.htm](http://www.dfo-mpo.gc.ca/fm-gp/aboriginal-autochtones/iapf-cipa-eng.htm)

### **4.3. Compliance**

DFO is concerned about the increasing use of commercial vessels and gear outside the commercial fishing season. The investigation of illegal sales of prawns is an important enforcement priority.

There are no other emerging issues for enforcement other than those already highlighted in the Compliance Plan (Section 9).

Changes to the *BC Sport Fishing Regulations* are moving to Gazette I in 2016/17 to regulate aspects of recreational fishing for prawns and crab: eliminating line floating at the surface; mandatory requirement to have phone numbers (or Unique Fisher Identification #'s) on floats; and rot cord for prawn traps and round stainless steel crab traps. Changes are also proposed for further discussion to require unique floats for crab and prawn gear.

### **4.4. Ecosystem**

#### **4.4.1. Depleted Species Concerns**

Until recently, bycatch of non-target species has not been a concern in the prawn and shrimp by trap fisheries due to the nature of trap fishing and the minimal diversity of bycatch. Non-target species are easily sorted and quickly returned to the water with presumed low mortality. However, juvenile rockfish (*Sebastes* spp.) that enter trap tunnels and do not leave before being brought to the surface are presumed not to survive release due to their inability to equilibrate air bladders to rapid changes in depth (Rutherford et al. 2009).

A rockfish conservation strategy was first proposed in 1998, and measures were implemented in 2002 to protect inshore rockfish populations. These measures included catch restrictions, fishery monitoring, assessment programs and establishment of areas closed to certain fishing activities. Rockfish encounters in the commercial prawn and shrimp by trap fishery are a rare event (0.000 to 0.045 rockfish/trap) and the prawn and shrimp by trap fisheries were allowed to continue in the Rockfish Conservation Areas with the collection of bycatch information. The sampling program estimates total rockfish by-catch in the commercial fishery (Rutherford et al. 2009).

The prawn fishery has been permitted to continue under the existing management measures based on the recovery potential assessment conducted for Quillback Rockfish (*S. maliger*) which have been assessed as “Threatened” by the Committee on the Status of Endangered Wildlife in Canada (CSAS Sci. Adv. Rep. 2011/072). Quillback Rockfish are the most frequent rockfish species encountered in the prawn fishery (Rutherford et al. 2009).

SARA-listed rockfish species in Pacific Region can be found at:

[www.dfo-mpo.gc.ca/species-especes/listing-eng.htm](http://www.dfo-mpo.gc.ca/species-especes/listing-eng.htm)

Maps of Rockfish Conservation Areas are available at:

[www.pac.dfo-mpo.gc.ca/fm-gp/maps-cartes/rca-acrs/index-eng.html](http://www.pac.dfo-mpo.gc.ca/fm-gp/maps-cartes/rca-acrs/index-eng.html)

#### **4.4.2. Marine Protected Areas**

The *Oceans Act* mandates the Minister of Fisheries and Oceans with leading and coordinating the development and implementation of a national system (or network) of marine protected areas. The *National Framework for Canada's Network of Marine Protected Areas* provides strategic direction for the design of a national network of marine protected areas (MPAs) that will be composed of a number of bioregional networks. This is an important step towards meeting Canada's domestic and international commitments to establish a national network of marine protected areas by 2012. Regionally, the draft *Canada-British Columbia Marine Protected Area Network Strategy* has been developed jointly by federal and provincial agencies and reflects the need for governments to work together to achieve common marine protection and conservation goals. Bioregional marine protected area network planning will identify new areas of interest for protection by DFO, Parks Canada, Environment Canada, the Province of BC, and any other agencies with a mandate for protecting marine spaces. Future network MPAs may overlap and/or include prawn fishing areas, depending on the type and nature of the MPA.

DFO has designated two MPAs in the Pacific Region, the Bowie Seamount and the Endeavour Hydrothermal Vents. Both areas are offshore and do not include prawn fishing areas.

Work is ongoing to consider MPA designations for other areas along the Pacific Coast, including the Race Rocks area off Rocky Point south of Victoria (currently designated as a Provincial Ecological Reserve), where prawn fishing does not occur, and the Hecate Strait / Queen Charlotte Sound Glass Sponge Reefs, an offshore area where commercial prawn fishing by three or fewer vessels may occur. An advisory is included in the Commercial Harvest Plan (Appendix 1). Changes to existing IFMPs with respect to fishing activities may be required upon designation of these MPAs. In addition, alignment of IFMPs and MPA Management Plans will be necessary.

The proposed Glass Sponge Reefs MPA would be comprised of three spatially distinct components to encompass the northern reef, the two central reefs, and the southern reef (Appendix 1). Each component would have three management zones: a Core Protection Zone (CPZ), an Adaptive Management Zone (AMZ) and a Vertical Adaptive Management Zone (VAMZ).

More information on integrated management planning, Pacific Region MPAs and MPA planning under the *Oceans Act* can be found at:

[www.pac.dfo-mpo.gc.ca/oceans/index-eng.htm](http://www.pac.dfo-mpo.gc.ca/oceans/index-eng.htm)

#### **4.4.3. Gwaii Haanas National Marine Conservation Area Reserve**

Gwaii Haanas National Park Reserve, National Marine Conservation Area Reserve, and Haida Heritage Site is a 5000 km<sup>2</sup> land-and-sea protected area in the southern portion of Haida Gwaii (formerly the Queen Charlotte Islands), approximately 100 kilometres off the north coast of BC. The Haida Nation declared the area a Haida Heritage Site in 1985. The terrestrial part of Gwaii Haanas was designated a National Park Reserve by the Government of Canada soon after, and the two parties have been managing the area cooperatively since 1993. In 2010, following an extensive public consultation process, the marine area of Gwaii Haanas was given the designation of National Marine Conservation Area Reserve.

Gwaii Haanas is managed by the Archipelago Management Board, a cooperative body made up of equal representation from the Government of Canada (represented by DFO and Parks Canada)

and the Council of the Haida Nation. The Gwaii Haanas marine area is currently managed under the Interim Management Plan and Zoning Plan, which includes “balancing protection and ecologically sustainable use” in its guiding principles. The Zoning Plan identifies six areas that are closed to commercial and recreational fishing (Appendix 1 and 2).

Users of the Gwaii Haanas marine area should be aware that adjacent land is managed under the authority of the Canada National Parks Act and its regulations and, as specified in the Gwaii Haanas Agreement (1993), there is “no extraction or harvesting by anyone of the resources of the lands and non-tidal waters of the Archipelago for or in support of commercial enterprise” (s3.3). There are specific requirements for visiting the terrestrial portion of Gwaii Haanas, and advanced planning is necessary. Please contact the Gwaii Haanas administration office at 1-877-559-8818 for further information.

Development of a long-term management plan for the Gwaii Haanas marine area is underway and scheduled to be completed in 2016. This process will take place in consultation with the commercial and recreational fishing sectors through DFO’s established integrated fisheries planning and advisory processes. Annual fishing plans will be developed in consultation with stakeholders.

#### **4.4.4. Southern Strait of Georgia**

Parks Canada, in partnership with the Government of British Columbia, launched a feasibility assessment for a National Marine Conservation Area Reserve in the southern Strait of Georgia in 2004. Since then, consultations with First Nations, key stakeholders, communities and the public have occurred. Informed by those discussions, a proposed boundary for consultation was announced by the provincial and federal Ministers of Environment in 2011. Since 2011, the two governments have been consulting with First Nations, local governments and industry. A preliminary concept is currently being developed to help advance consultations on the feasibility assessment. If the results of the feasibility assessment indicate that establishment of a National Marine Conservation Area Reserve is practical and feasible, an establishment agreement between the Governments of Canada and British Columbia will be negotiated and an interim management plan developed. If the National Marine Conservation Area Reserve is determined to be feasible, further consultations related to establishment agreements and Aboriginal rights will also take place with First Nations. Commercial and recreational fishing sectors, communities, landowners, recreation and environmental organizations and other stakeholders will also have opportunities to provide input to the development of the interim management plan.

Parks Canada information on the proposed National Marine Conservation Area Reserve in the Southern Strait of Georgia is available on the internet at:

[www.pc.gc.ca/eng/progs/amnc-nmca/dgs-ssg/index.aspx](http://www.pc.gc.ca/eng/progs/amnc-nmca/dgs-ssg/index.aspx)

#### **4.4.5. Pacific North Coast Integrated Management Area**

An integrated management plan for the Pacific North Coast Integrated Management Area (PNCIMA) has been developed to help coordinate various ocean management processes and to complement and link existing processes and tools including IFMPs. The PNCIMA is one of five national Large Ocean Management Areas identified in Canada’s 2005 Oceans Action Plan, and the plan is the product of a collaborative process led through an oceans governance agreement between the Government of Canada, British Columbia and First Nations, and contributed to by a diverse group of organizations, stakeholders and interested parties. High level and strategic, the

plan provides direction on and commitment to integrated, ecosystem-based and adaptive management of marine activities and resources in the planning area as opposed to detailed operational direction for management. The PNCIMA is bounded by the BC-Alaska border, the base of the shelf slope and the mainland, stretching south as far as Campbell River and the Brooks Peninsula. As such, it encompasses close to 40% (by commercial landings) of the BC prawn fishing area.

The plan outlines a framework for ecosystem-based management for PNCIMA that includes assumptions, principles, goals, objectives and strategies. This framework has been developed to be broadly applicable to managers, decision-makers, regulators, community members and resource users alike, as federal, provincial and First Nations governments, along with stakeholders, move together towards a more holistic and integrated approach to ocean use in the planning area.

Implementation of the plan is the shared responsibility of all signatories to the process and will be undertaken within existing programs and resources. The draft plan is available at: [www.pncima.org](http://www.pncima.org)

#### **4.4.6. Marine National Wildlife Areas**

Under the *Canada Wildlife Act*, Environment Canada may establish marine National Wildlife Areas (NWAs). The Scott Islands marine National Wildlife Area, located off the northern tip of Vancouver Island, has been proposed for designation through amendment to the *Wildlife Area Regulations*. DFO would continue to regulate and administer fisheries, including prawn fishing, within the proposed area. Environment Canada and DFO will develop a collaborative approach and agreement regarding management of fisheries in the area.

#### **4.4.7. Gear Impacts**

Traps can impact biogenic structures (e.g., corals and sponges) through crushing, entanglement or scouring. The potential impact of traps on marine habitats is dependent on a variety of factors, including characteristics of the bottom where they are set, weight, size and construction of traps, retrieval methods, sea state, weather, tides and currents, and ground line length. An evaluation of the nature and scale of impacts is an important step in identifying appropriate mitigation measures. A scientific review of the potential impacts of fishing gears, excluding mobile bottom-contacting gears but including traps, on marine habitats and communities (CSAS Proceeding Series 2010/002 and CSAS Sci. Adv. Rep. 2010/003) is available on the internet at:

[www.isdm-gdsi.gc.ca/csas-sccs/applications/publications/index-eng.asp](http://www.isdm-gdsi.gc.ca/csas-sccs/applications/publications/index-eng.asp)

Whales have entangled in trap ground lines and buoy lines. Sea turtles and basking sharks may also entangle in trap lines but sightings of sea turtles and basking sharks are infrequent in Pacific Canadian waters. Prohibitions under the *SARA* make it illegal to kill, harm, harass or capture sea turtles or basking sharks and measures must be taken to avoid incidental capture and entanglement of these species.

DFO coordinates a network of government and non-government experts in disentanglement and to assist in response to sick, injured, distressed, or dead animals (Section 14). Encounter protocols to reduce the risk of entanglement and assist in response have been adopted by the commercial fishery (Appendix 1). Modification of fishing gear has been successful in mitigating entanglement rates for whales elsewhere (i.e., U.S.A. and Atlantic Canada) and recommendations to enact cost-effective modifications to gear may be considered in the future.



Sightings of sea turtles and basking sharks are useful to scientists in determining population sizes and distribution (see Section 14 to report sightings).

## **5. OBJECTIVES**

Sections 5.1 to 5.3 and 5.5 outline the “longer term” objectives for this and other invertebrate fisheries in the Pacific Region. Section 5.4 describes the species-specific “shorter-term” objectives for the prawn and shrimp by trap fisheries.

### **5.1. National**

DFO aims to:

- Meet conservation objectives and ensure healthy and productive fisheries and ecosystems;
- Manage fisheries to provide opportunities for economic prosperity;
- Provide stability, transparency, and predictability in fisheries management and improved governance.

### **5.2. Pacific Region**

In 1994, the Biological Objective Working Group of the Pacific Scientific Advice Review Committee (PSARC) identified three biological objectives for management of Pacific Region fish and invertebrate stocks (Rice et al. 1995):

- Ensure that subpopulations over as broad a geographical and ecological range as possible do not become biologically threatened (in the Committee on the Status of Endangered Wildlife in Canada (COSEWIC) sense of “threatened”);
- Operationally, the above objective requires at least that management allow enough spawners to survive, after accounting for all sources of mortality (including all fisheries and natural mortality), to ensure production of enough progeny that they will, themselves, be able to replace themselves when mature;
- Fisheries may have collateral effects on other species, mediated by the ecological relationships of the target species. Fisheries should be managed in ways that do not violate the above objectives for ecologically related species, as well as target species.

The objectives remain relevant today, particularly in light of national objectives for sustainable fisheries.

### **5.3. Invertebrate Resource Management**

Management goals and objectives have been defined for invertebrate fisheries in annual management plans produced by DFO since 1990. The management goals and objectives, as written by Invertebrate Fisheries Management and revised in 1997, are:

- To ensure conservation and protection of invertebrate stocks and their habitat through the application of scientific management principles applied in a risk averse and precautionary manner based on the best scientific advice available;

- To meet the federal Crown's obligations regarding aboriginal fisheries for food, social and ceremonial purposes;
- To develop sustainable fisheries through partnership and co-management arrangements with client groups and stakeholders to share in decision making, responsibilities, costs, and benefits;
- To develop fishing plans and co-operative research programs which will contribute to improving the knowledge base and understanding of the resource;
- To consider the goals of stakeholders with respect to social, cultural and economic value of the fishery;
- To consider health and safety in the development and implementation of management plans, fishery openings and closures;
- To consider opportunity for the development of the aquaculture industry;
- To provide opportunities for a recreational fishery.

## **5.4. Prawn and Shrimp by Trap**

### **5.4.1. Conservation and Sustainability**

DFO's species-specific objectives for the conservation and sustainability of prawn and shrimp stocks are:

To ensure a minimum number of female spawners are available at the time of egg hatch by using a fixed escapement model, the prawn spawner index. The spawner index model meets DFO's objective to adopt harvest control rules that are compliant with the Precautionary Approach;

To limit directed fisheries for Humpback and Coonstripe Shrimp to the existing fisheries in Prince Rupert / Masset Inlet and Sooke, respectively, until basic biological parameters to develop a biologically-based management strategy are determined. Any directed fishery for Humpback or Coonstripe Shrimp in non-traditional areas, or with new or modified trawl or trap gear, is subject to the Pacific Region Guidelines on New and Developing Fisheries.

To develop standards for fishery monitoring and catch reporting for all sectors, including commercial, recreational and First Nations.

### **5.4.2. Social, Cultural and Economic**

DFO's objective is to continue to work collaboratively with the Prawn Advisory Board to ensure sustainable fisheries and to collect input from First Nations and the commercial and recreational fishing sectors in the annual development of the IFMP.

**Commercial Fishery:** DFO's objective is to continue to work collaboratively with the commercial industry on sustainable resource use and long-term economic viability of the prawn seafood industry recognizing that commercial fisheries play a vital role in Canada's economy. This will include adapting to changing resource and market conditions and extracting optimal value from world markets.

Vessel safety is an objective shared between DFO, Transport Canada, Transportation Safety Board, and WorkSafe BC (Appendix 6). All parties acknowledge the role of vessel masters and crew in responsibility for their own decisions regarding fishing vessel operations. DFO's

objective, in conjunction with other responsible agencies, is to adopt an affirmative action profile in respect of vessel safety considerations.

First Nations involvement in the commercial fishery is a shared goal between DFO and Aboriginal people. First Nation participation in the commercial fisheries is being addressed through the ATP and PICFI (Section 3.3).

**Recreational Fishery:** DFO's objective is to affirm the social and economic importance of the recreational fishery, provide sustainable recreational harvesting opportunities as part of integrated management plans consistent with DFO's policies, and to establish working mechanisms in conjunction with the other fishing sectors to reduce conflict and mitigate issues.

The document "Recreational Fisheries in Canada, An Operational Policy Framework" may be requested from any fishery manager listed in this plan or is available on the internet at:

[www.dfo-mpo.gc.ca/fm-gp/policies-politiques/op-pc-eng.htm](http://www.dfo-mpo.gc.ca/fm-gp/policies-politiques/op-pc-eng.htm)

Recreational fisheries in the Pacific Region are also guided by "A Vision for Recreational Fisheries in British Columbia 2009-2013" developed cooperatively by DFO, the Province of BC and the SFAB for "a vibrant and sustainable recreational fishery in British Columbia, providing broad social and economic benefits through diverse opportunities that recognize and respect other users of the resource".

**First Nations Fishery:** DFO's objective is to continue to provide opportunities for First Nations to harvest fish for food, social and ceremonial purposes, in a manner consistent with the decision of the Supreme Court of Canada in *R. vs. Sparrow* and subsequent court decisions. For more information, see the internet at:

[www.pac.dfo-mpo.gc.ca/abor-autoc/index-eng.html](http://www.pac.dfo-mpo.gc.ca/abor-autoc/index-eng.html)

#### **5.4.3. Compliance**

DFO's objective is to pursue opportunities to monitor and enforce these fisheries, in conjunction with the monitoring and enforcement priorities in the Pacific Region. Dedicated funding is provided under a collaborative agreement with the Pacific Prawn Fishermen's Association (Section 8).

#### **5.4.4. Ecosystem**

DFO's objective is to use the Ecological Risk Assessment Framework for Coldwater Corals and Sponge Dominated Communities, guided by the Policy for Managing the Impacts of Fishing on Sensitive Benthic Areas (Section 1.6), to determine the level of risk in these fisheries and whether mitigation measures are required in any areas. Ecosystem objectives may also arise with initiatives under the *Oceans Act* (Section 4.4).

DFO's objectives with respect to rockfish were identified through the rockfish/lingcod conservation strategy (May 2002). Objectives may also be defined in a recovery strategy, action plan, or management plan with SARA-listing.

DFO's objectives with respect to managing bycatch is to ensure that all Canadian fisheries are managed in a manner that supports the sustainable harvesting of aquatic species, that minimizes the risk of fisheries causing serious or irreversible harm to bycatch species and to account for total catch, including retained and non-retained bycatch.

## **6. ACCESS AND ALLOCATION**

The Minister can, for reasons of conservation or for any other valid reasons, modify access, allocations, and sharing arrangements outlined in this IFMP in accordance with the powers granted pursuant to the *Fisheries Act*.

### **6.1. Commercial**

The commercial fishery is limited entry, with seasonal and area closures, gear limits, minimum size limits, daily fishing time restrictions, and a single haul limit.

### **6.2. Recreational**

The recreational daily limit for prawns and shrimp species combined is 200 per day. The possession limit is two-times the daily limit. Gear limits and seasonal area closures apply.

### **6.3. First Nations**

To date, DFO has not specified gear or catch limits in communal licences for FSC harvest. Starting March 2016, DFO will request details about how commercial vessels and gear will be used for harvesting prawns for FSC purposes (Section 4.1.1). These details are requested so that there can be a common understanding of the size, scope and timing of the fishery.

Prawns and shrimp may be allocated under treaty, but were unallocated under the Maa-nulth, Tsawassen and Nisga'a Treaties. The Tla'amin fishery for domestic (FSC) purposes under the Tla'amin Final Agreement (Treaty) includes an FSC allocation for prawns.

### **6.4. Aquaculture**

Consideration is given for aquaculturist access to relatively low numbers of wild juvenile or adult prawns and shrimp (e.g., for broodstock development) for limited time periods where populations would face insignificant to low risk from the additional harvest pressure (DFO 2004).

For information on aquaculture or access to broodstock, contact the Aquaculture Management Division (Section 14 Contacts).

### **6.5. Experimental, Scientific, Educational or Public Display**

DFO supports and facilitates scientific investigations related to prawns and shrimp. Scientific licence requests received from scientific, educational, and public display institutions, including biological collecting firms, are considered. Existing policies with respect to scientific licences and new policies on the use-of-fish apply.

Co-operative scientific assessment programs of mutual interest and agreement between DFO and industry may be established with the Pacific Prawn Fishermen's Association (PPFA) named as the scientific licence holder. Industry representatives will undertake vessel selection and provide advice to DFO on aspects of the assessment program.

### **6.6. Requests for Access**

Through the Aboriginal Fisheries Strategy (AFS) Program, DFO provides FSC fishery access to aggregate groups or individual First Nations through fisheries agreements and communal

licences (harvest documents under Treaty). Where requests are put forward by First Nations for changes in FSC access arrangements, these are evaluated against a common set of criteria. FSC access should reflect some balance between the diversity and abundance of resources that are locally available, community needs and preferences, and operational management considerations. First Nations interested in bilateral discussion with DFO regarding FSC access issues should contact the Resource Manager for their area (Section 14 Contacts).

## **7. MANAGEMENT MEASURES FOR THE DURATION OF THE PLAN**

See the Commercial, Recreational and First Nations Harvest Plans, Appendices 1 to 3, for detail on the following:

- Fishing Seasons/Areas;
- Control and Monitoring of Removals;
- Decision Rules;
- Licensing.

## **8. SHARED STEWARDSHIP ARRANGEMENTS**

### **8.1. Commercial Fishery**

A joint project agreement is established annually between DFO and the Pacific Prawn Fishermen's Association (PPFA), for delivery of co-management programs supportive of the commercial fishery. The PPFA contributed \$36.5K for in-season support by fisheries management personnel, \$65K for enhanced in-season support by science personnel, and \$59.2K for in-season Fishery Officer activities throughout the coast, including special investigations, in 2015. Unused funds are returned to the PPFA annually. A review of DFO use of funding under the agreement is prepared in March.

A joint project agreement was established in 2013, 2014 and 2015 between DFO and the PPFA for delivery of the fall sampling program through in-kind contributions.

Vessel owners/licence eligibility holders are required to make arrangements with an industry service provider for the delivery of in-season information to DFO as required by conditions of licence regarding trap tags, vessel fishing and gear locations, vessel and gear characteristics, and spawner index information. The cost of this service to licence eligibility holders is established by the service company and is negotiated by the PPFA on behalf of prawn licence eligibility holders. Harvest logbook costs may be included or provided separately. The PPFA distributed a Request for Proposals in November 2011 to private sector companies interested in providing in-season management services for prawn licence eligibility holders. The industry service provider for 2016 is J.O. Thomas and Associates, Ltd. of Vancouver, British Columbia.

### **8.2. Fisheries & Oceans Canada**

Two Science (Marine Ecosystem and Aquaculture Division) and five Fisheries Management personnel are directly involved in this fishery for some part of their activities. Contributions to the IFMP are provided by Fisheries Management in the areas and at regional headquarters, the Science Branch, the Shellfish Data Unit, Conservation & Protection, the Pacific Fishery Licence

Unit, the Treaty and Aboriginal Program Directorate, and numerous administrative personnel. Generally, all personnel are multi-tasked.

## **9. COMPLIANCE PLAN**

General information about the Conservation and Protection (C&P) program is available at:

[www.dfo-mpo.gc.ca/fm-gp/enf-loi/index-eng.htm](http://www.dfo-mpo.gc.ca/fm-gp/enf-loi/index-eng.htm)

C&P staff will pursue opportunities to monitor and enforce this fishery, in conjunction with the monitoring and enforcement priorities directed by senior managers in the Pacific Region.

On-grounds monitors will continue to provide an “observe, record and report” capability.

### **9.1. Priorities**

Priorities for the commercial fishing season are related to enforcement of the single haul management program, coast-wide. This includes monitoring of early or late gear handling outside of daily fishing hour limits, and inadequate reporting of haul time in logbooks. Funding for the enforcement of the single haul management program is provided to DFO from industry within the terms of the collaborative agreement (Section 8.1). These are “mobilization funds” for surveillance, vehicle and vessel fuel and minor repairs, travel expenses, collection of evidence and support in investigations.

The investigation of illegal sales of prawns is an important enforcement priority.

Other enforcement effort may be directed to monitoring for early setting before the season opening, patrolling for late fishing in local closures announced in-season, undersize prawns and follow up on delinquent logbook reporting.

## **10. PERFORMANCE REVIEW**

Performance indicators are reported in the Post-season Review (Section 16).

### **10.1. Stock Assessment**

The number of spawner index samples will be compared to previous years. The number of spawner index tests undertaken in the fall will be reported.

### **10.2. Commercial Fishery**

The delivery of the commercial fishery will be assessed by performance measures including the number of days fished, landed value compared to previous years, input from representatives at Prawn Advisory Board meetings and other DFO program measures and assessments.

### **10.3. Recreational Fishery**

The evaluation will include a description of surveys to assess spawner index in important recreational fishing areas and winter fishing opportunities resulting from those surveys, and input from SFAB representatives at Prawn Advisory Board meetings.

#### **10.4. First Nations Fishery**

The review will include the numbers and outcomes of meetings with First Nations on specific issues.

#### **10.5. Compliance**

Evaluation will include time spent attending to enforcement of the fishery, counts of infractions by type, and counts of prosecutions initiated. Patrol hours will measure effort to achieve compliance with the single haul management program, for monitoring of fishing activity outside of daily fishing hour limits and for assessing closure compliance. It should be noted that low numbers of violations may be indicative of a successful proactive program, establishing a visible presence of enforcement authority as a deterrent to non-compliance.

#### **10.6. Ecosystem**

Results of the rockfish by-catch program will be described. Changes arising as a result of initiatives under the *Oceans Act* or the Ecological Risk Assessment Framework for Coldwater Coral and Sponge Dominated Communities under the Policy for Managing the Impacts of Fishing on Sensitive Benthic Areas will also be described.

### **11. REFERENCES**

- Bergstrom, B.I. 2000. The Biology of *Pandalus*. Adv Marine Biol. 38:55-245.
- Boutillier, J.A. 1994. Review of experimental prawn fishing in Howe Sound, 1993. *In Hand*. C.M., and J. Waddell (editors). 1996. Invertebrate working papers reviewed by the Pacific Stock Assessment Review Committee (PSARC) in 1993 and 1994. Can. Tech. Rep. Fish. Aquat. Sci. 2089.
- Boutillier, J.A., and J.A. Bond. 2000. Using a fixed escapement strategy to control recruitment overfishing in the shrimp trap fishery in British Columbia. J. Northw. Atl. Fish. Sci., Vol 27:261-271.
- BC Ministry of Agriculture. Various years. British Columbia Seafood Industry Year in Review. Available at: <http://www.env.gov.bc.ca/omfd/index.html> Last accessed: December 31, 2015.
- BC Stats. 2013. British Columbia's Fisheries and Aquaculture Sector, 2012 Edition. Prepared for Department of Fisheries and Oceans. Available online at: <http://www.bcstats.gov.bc.ca/Publications/AnalyticalReports.aspx>. Last accessed December 18, 2014.
- Butler, T.H. 1980. Shrimps of the Pacific Coast of Canada. Can. Bull. Fish. Aquat. Sci. 202. 280 p.
- DFO. 2004. National Policy on Access to Wild Aquatic Resources As it Applies to Aquaculture ([www.dfo-mpo.gc.ca/Aquaculture/ref/AWAR\\_e.pdf](http://www.dfo-mpo.gc.ca/Aquaculture/ref/AWAR_e.pdf)).
- DFO. 2012. Probability of spot prawn (*Pandalus platyceros*) stocks in fall survey areas in British Columbia being below spawner index reference points during the spawning period. DFO Can. Sci. Advis. Sec. Sci. Resp. 2012/041.

- Fraser and Associates. 2008. Linkages between primary fish production and fish processing sectors in British Columbia: Final phase I report. Prepared for Fisheries and Oceans Canada. December. 69pp.
- Favaro, B., D.T. Rutherford, S.D. Duff, and I.M. Cote. 2010. By-catch of rockfish and other species in British Columbia spot prawn traps: Preliminary assessment using research traps. *Fisheries Research* 102 (2010): 199-206.
- Fisheries & Oceans Canada. 2012. Survey of Recreational Fishing in Canada 2010. Economic Analysis and Statistics, Strategic Policy, Ecosystem and Fisheries Management, Fisheries and Oceans Canada, Ottawa, Ontario K1A 0E6. DFO/2012-1804. Report available online at: [www.dfo-mpo.gc.ca/stats/rec/can/2010/index-eng.htm](http://www.dfo-mpo.gc.ca/stats/rec/can/2010/index-eng.htm). Last accessed February 6, 2013.
- GS Gislason and Associates. 2004. British Columbia Seafood Sector and Tidal Water Recreational Fishing: A Strengths, Weaknesses, Opportunities, and Threats Assessment. Final Report *Prepared for: BC Ministry of Agriculture, Food and Fisheries by: GS Gislason & Associates Ltd. in association with Kingzett Professional Services Ltd., Archipelago Marine Research Ltd., Edna Lam Consulting, Ellen F. Battle Consulting Ltd., G. Jones Consulting Ltd., Dr. James L. Anderson, Dr. Gunnar P. Knapp, February 2004.*
- Harbo, R.M. and E.S. Wylie. 2006. Pacific Commercial Fishery Updates for Invertebrate Resources (2000). *Can. Man. Rpt. Fish. and Aquat. Sci.* 2735. pp. 235-273.
- Marliave, J.B., and M. Roth. 1995. *Agarum* kelp beds as nursery habitat of spot prawns, *Pandalus platyceros*, Brandt, 1851 (Decapoda, Caridea). *Crustaceana* 68(1).
- Monterey Bay Aquarium Seafood Watch [www.seafoodwatch.org/](http://www.seafoodwatch.org/).
- Nelson, S. 2011a. Pacific commercial fishing fleet: Financial profiles for 2009: estimated revenues, expenses, and earnings using a financial modeling approach. Fisheries and Oceans Canada WAVES Catalogue No. 343762.
- Nelson, S. 2011b. West coast fishing fleet: Analysis of commercial fishing licence, quota, and vessel values as at March 31, 2011. Fisheries and Oceans Canada WAVES Catalogue No. 344873.
- Nelson, S. 2014. West coast fishing fleet: analysis of commercial fishing licence, quota, and vessel values as at March 31, 2013. Fisheries and Oceans Canada WAVES Catalogue No. 351128.
- Parsons, D.G. 2005. Predators of the northern shrimp, *Pandalus borealis* (Pandalidae), throughout the North Atlantic. *Mar. Biol. Res.* 1:48-58. *Prepared for Fisheries & Oceans Canada by Nelson Bros Fisheries Ltd, October 2010.*
- Rice, J., R.D. Humphreys, L. Richards, R. Kadowaki, D. Welch, M. Stocker, B. Turris, G.A. McFarlane, F. Dickson and D. Ware (eds). 1995. Pacific Stock Assessment Review Committee (PSARC) Annual Report for 1994. *Can. Man. Rpt. Fish. and Aquat. Sci.* 2318.
- Rutherford, D.T., H. Nguyen, and J. Boutillier. 2004a. Assessment and management of spot prawn *Pandalus platyceros* along the British Columbia coast. *Journal of Shellfish Research* 23, 658-659.



- Rutherford, D.T., H. Nguyen, and G.E. Gillespie. 2004b. Update on effort standardization for the in-season monitoring of the prawn by trap fishery. DFO Can Sci. Advis. Sci. Sec. Res. Doc. 2004/015.
- Rutherford, D.T., K.H. Fong, and A.R. Kronlund. 2008. Description of the situation for Pacific prawn (biological information, context of the fishery and elements of a potential Precautionary Approach framework). *In* Proceedings of the Precautionary Approach Workshop on Canadian Shrimp and Prawn Stocks and Fisheries; November 26-27, 2008. DFO Can. Sci. Adv. Sec. Proceed. Ser. 2008/031.
- Rutherford, D.T., K.H. Fong, and H. Nguyen. 2009. Rockfish Bycatch in the British Columbia Commercial Prawn Trap Fishery. DFO Can Sci. Advis. Sci. Sec. Res. Doc. 2009/109.

## **12. INTERNET SITES**

Fisheries & Oceans Canada Pacific Region Prawn page:

[www.pac.dfo-mpo.gc.ca/fm-gp/commercial/shellfish-mollusques/prawn-gcrevette/index-eng.html](http://www.pac.dfo-mpo.gc.ca/fm-gp/commercial/shellfish-mollusques/prawn-gcrevette/index-eng.html)

Fisheries & Oceans Canada WAVES Library of Integrated Fisheries Management Plans:

[www.dfo-mpo.gc.ca/libraries-bibliotheques/index-eng.htm](http://www.dfo-mpo.gc.ca/libraries-bibliotheques/index-eng.htm)

Pacific Region Fishery Management Area and Subarea maps:

[www.pac.dfo-mpo.gc.ca/fm-gp/maps-cartes/areas-secteurs/index-eng.htm](http://www.pac.dfo-mpo.gc.ca/fm-gp/maps-cartes/areas-secteurs/index-eng.htm)

Pacific Region, Fisheries Management, Fishery Openings and Closures:

[www.dfo-mpo.gc.ca/fm-gp/peches-fisheries/comm/oc-of-eng.htm](http://www.dfo-mpo.gc.ca/fm-gp/peches-fisheries/comm/oc-of-eng.htm)

Pacific Region, Recreational Fisheries information web site:

[www.pac.dfo-mpo.gc.ca/fm-gp/rec/index-eng.htm](http://www.pac.dfo-mpo.gc.ca/fm-gp/rec/index-eng.htm)

Centre for Scientific Advice, Pacific, research documents, proceedings and Invertebrate stock status reports, including prawn and shrimp:

[www.isdm-gdsi.gc.ca/csas-sccs/applications/publications/index-eng.asp](http://www.isdm-gdsi.gc.ca/csas-sccs/applications/publications/index-eng.asp)

Pacific Region, Science, Infectious diseases of shrimp and prawns:

[www.pac.dfo-mpo.gc.ca/science/species-especes/shellfish-coquillages/diseases-maladies/index-eng.htm](http://www.pac.dfo-mpo.gc.ca/science/species-especes/shellfish-coquillages/diseases-maladies/index-eng.htm)

### 13. GLOSSARY

AAROM	Aboriginal Aquatic Resources and Oceans Management (AAROM) program - DFO's AAROM funds aggregations of First Nation groups to build the capacity required to coordinate fishery planning and program initiatives and is focused on developing affiliations between First Nations to work together at a broad watershed or ecosystem level where there are common interests and where decisions and solutions can be based on integrated knowledge of several Aboriginal communities.
Aboriginal Traditional Knowledge (ATK)	Knowledge that is held by, and unique to Aboriginal peoples. It is a living body of knowledge that is cumulative and dynamic and adapted over time to reflect changes in the social, economic, environmental, spiritual, and political spheres of the Aboriginal knowledge holders. It often includes knowledge about the land and its resources, spiritual beliefs, language, mythology, culture, laws, customs and medicines.
AFS	Aboriginal Fisheries Strategy - DFO's AFS was implemented in 1992 to address several objectives related to First Nations and their access to the resource and continues to be the principal mechanism that supports the development of relationships with First Nations including consultation, planning and implementation of fisheries, and development of capacity to undertake fisheries management, stock assessment, enhancement and habitat protection programs.
abundance	Number of individuals in a stock or a population.
aquaculture	As defined by the United Nations Food and Agriculture Organization (FAO), aquaculture is the culture of aquatic organisms, including fish, molluscs, crustaceans and aquatic plants. Aquaculture implies some form of intervention in the rearing process to increase production, such as regular stocking, feeding, protection from predators, etc. It also implies individual or corporate ownership of the cultivated stock.
Area and Subarea	Defined in Section 2 of the <i>Pacific Fishery Management Area Regulations</i> . A map of Pacific Fishery Management Areas is available on the DFO internet site at: <a href="http://www.pac.dfo-mpo.gc.ca/fm-gp/maps-cartes/areas-secteurs/index-eng.htm">www.pac.dfo-mpo.gc.ca/fm-gp/maps-cartes/areas-secteurs/index-eng.htm</a>
ATP	Allocation Transfer Program - DFO's ATP facilitates the voluntary relinquishment of commercial licence eligibilities and the designation of the equivalent commercial fishing capacity to eligible Aboriginal groups as communal commercial licence eligibilities.
berried prawns	Refers to adult females carrying eggs under their tail (ovigerous). The eggs are visible and appear like a cluster of tiny red "berries" each about 1 mm in size. A female prawn will carry 2000 to 4000 eggs.

By-catch	The unintentional catch of one species when the target is another.
C&P	Fisheries & Oceans Canada, Conservation and Protection Branch.
carapace	The exoskeleton that covers the head and thorax, upon which commercial fishing size limits are based.
Caucus	Elected industry representatives of the Prawn Sectoral Committee. Elections are held every 2 years.
communal commercial licence	Issued to First Nation organizations pursuant to the <i>Aboriginal Communal Fishing Licences Regulations</i> for participation in the commercial fishery.
communal licence	Issued to First Nation's organizations pursuant to the <i>Aboriginal Communal Fishing Licences Regulations</i> to carry on fishing and related activities for food, social and ceremonial (FSC) purposes.
COSEWIC crustaceans	The Committee on the Status of Endangered Wildlife in Canada. A biologically related group of the class Crustacea that includes crabs, lobsters and shrimps.
Centre for Scientific Advice - Pacific (CSAP)	Centre for Scientific Advice - Pacific (formerly, Pacific Scientific Advice Review Committee), chaired by DFO and including other federal and provincial government agency representatives and external participants.
Canadian Science Advisory Secretariat (CSAS)	Canadian Science Advisory Secretariat - coordinates the peer review of scientific issues for Fisheries & Oceans Canada. The different Regions of Canada conduct their resource assessment reviews independently, tailored to regional characteristics and stakeholder needs. CSAS facilitates these regional processes, fostering national standards of excellence, and exchange and innovation in methodology, interpretation, and insight.
DFO	Fisheries & Oceans Canada. On behalf of the Government of Canada, DFO is responsible for developing and implementing policies and programs in support of Canada's scientific, ecological, social and economic interests in oceans and fresh waters.
escapement	The number of fish escaping the fishery and reaching the spawning grounds.
FAS	Frozen at sea.
fishing mortality	Death caused by fishing, often symbolized by the mathematical symbol <i>F</i> .
Food, Social and Ceremonial (FSC)	A fishery conducted by First Nations for food, social and ceremonial purposes.
forager	An animal searching (foraging) for food.
Harvest document	Issued to a First Nation pursuant to the <i>Aboriginal Communal Fishing Licences Regulations</i> in respect of a First Nation's fishing right defined under treaty to carry on fishing and related activities for food, social and ceremonial (FSC) purposes.

IFMP	Integrated Fisheries Management Plan.
inshore	Coastal waters landward of the “surflines”.
invertebrate	An animal without a backbone.
landed value	Value of the product when landed by a licensed fishing vessel.
landings	Quantity of a species caught and landed.
larvae	The stage of development between egg and juvenile; in prawns this is the planktonic stage.
moribund	The state of being dead; dead.
mortality	Relating to cause of dying; death.
natural mortality	Mortality due to natural causes, symbolized by the mathematical symbol <i>M</i> .
Observer	An individual who has been designated as an Observer by the Regional Director General for the Pacific Region of Fisheries & Oceans Canada pursuant to Section 39 of the <i>Fishery (General) Regulations</i> .
offshore	Coastal waters seaward of the “surflines”.
pelagic	Belonging to the upper layers of the open sea.
PICFI	Pacific Integrated Commercial Fisheries Initiative - DFO's PICFI is an initiative aimed at achieving environmentally sustainable and economically viable commercial fisheries, where conservation is the first priority and First Nations' aspirations to be more involved are supported.
plankton / planktonic	The chiefly microscopic organisms drifting or floating in the sea.
polychaete worms	An aquatic worm of the class Polychaeta.
population	Group of individuals of the same species, forming a breeding unit, and sharing a habitat.
PPFA	Pacific Prawn Fishermen's Association, registered in 2000, which enters into Joint Project Agreements with DFO for delivery of the commercial fishery.
prawn and shrimp	<i>Pandalus</i> and <i>Pandalopsis</i> species: In this plan, the term prawn refers solely to Spot Prawn, <i>Pandalus platyceros</i> , while the generic term shrimp refers to all other species of <i>Pandalus</i> and <i>Pandalopsis</i> . Prawns are the largest shrimp harvested on Canada's Pacific coast.
Precautionary Approach (PA)	In resource management, the PA is, in general, about being cautious when scientific information is uncertain, unreliable or inadequate and not using the absence of adequate scientific information as a reason to postpone or fail to take action to avoid serious harm to the resource. Information on the adoption of a PA framework for fisheries management in Canada is available at: <a href="http://www.dfo-mpo.gc.ca/fm-gp/peches-fisheries/fish-ren-peche/sff-cpd/precaution-eng.htm">www.dfo-mpo.gc.ca/fm-gp/peches-fisheries/fish-ren-peche/sff-cpd/precaution-eng.htm</a> .

protandric hermaphroditism	All pandalid shrimp species undergo a change of sex in midlife. They mature first as males and mate. Their sexual characteristics change during a transition phase and they become females in the final year or two of their lives. The biological term for this sex change is protandric hermaphroditism.
PAB	Prawn Advisory Board, formerly Prawn Sectoral Committee, the primary advisory body to DFO on issues pertaining to the management of all prawn and shrimp trap fisheries, including First Nations, commercial and recreational prawn fisheries.
“pulse” fishing	Fishing closures for the first half of a month and openings for the remainder of the month.
quota	Portion of the total allowable catch that a fishing licence eligibility is permitted to take from a stock in a given period of time.
recruitment	The process whereby young animals are added to a fishable stock or population.
sampling program	A program in which representative samples of animals are collected for the calculation of parameter estimates that describe such things as weight, length or age within the general population.
SFAB	Sport Fishing Advisory Board, which provides advice to DFO on matters of recreational (sport) fishing.
shellfish	Any species of invertebrate that may be harvested in commercial, recreational or First Nations fisheries.
SMA	Special Management Areas include Saanich Inlet, Alberni Canal, Howe Sound and Indian Arm, and Salmon and Sechelt Inlets. They have reduced trap limits.
spawner	Sexually mature individual. For prawns, this refers to females.
spawner index	The biological reference point to which the prawn fishery is managed. It is a measure of the average number of females or transitions (pre-females) caught per standard trap with standard bait fished for a 24-hour period (soak).
Spawning Stock	The sexually mature individuals in a stock. For prawns, this refers to females.
<i>Species at Risk Act (SARA)</i>	A federal Act to prevent wildlife species from being extirpated or becoming extinct and to provide for their recovery. It provides the legal protection of wildlife species and the conservation of their biological diversity.
stakeholders	Individuals or groups with an interest in a particular fishery or activity.
stock	Describes a population of individuals of one species found in a particular area, and is used as a unit for fisheries management.
stock assessments	Results of analyses of fisheries and research data used to evaluate the effects of fishing on a stock or population and to predict the reactions of populations to alternative management choices.

Subarea	A subdivision of an Area, as described in the Pacific Fishery Management Area Regulations. (See maps at Area or Subarea internet link above).
substrate	The ground (often the ocean bottom) and its composition, in or on which animals live.
tailed prawn	Prawns that have had the head and thorax removed which is the part covered by the carapace (shell). A minimum telson length is specified for tailed prawns.
telson	Middle segment of the prawn tail fan, at the most posterior portion of the tail.
tonne (t)	Metric tonne, which is 1000 kg or 2204.6 lbs.
Traditional Ecological Knowledge (TEK)	A cumulative body of knowledge and beliefs, handed down through generations by cultural transmission, about the relationship of living beings (including humans) with one another and with their environment.

## 14. CONTACTS

Observe, Record, and Report	1 800 465 4336
Fisheries Information and Shellfish Contamination Closure Update (24 Hours):	
Toll free	1 866 431 3474
Lower Mainland	(604) 666 2828
Commercial Fishery Hail Line	1 866 930 4000
Marine Mammal and Sea Turtle Incident Reporting Hotline	1 800 465 4336

### **Fisheries Management**

Regional Shellfish Co-ordinator	Jeff Johansen	(604) 666 3869
Regional Recreational Fisheries Co-ordinator	Devona Adams	(604) 666 3271
Resource Management Biologist	Laurie Convey	(250) 756 7233
3225 Stephenson Point Road, Nanaimo, B.C. V9T 1K3	Fax	(250) 756 7162
North Coast Area	General Inquiries	(250) 627 3499
417 2nd Avenue West, Prince Rupert, B.C. V8J 1G8	Fax	(250) 627 3427
Resource Manager - Shellfish, Prince Rupert	Steven Groves	(250) 627 3455
Resource Manager - First Nations Fisheries	Karen Kimura-Miller	(250) 627 3020
Resource Manager - Recreational Fisheries	John Webb	(250) 627 3409
South Coast Area	General Inquiries	(250) 756 7270
3225 Stephenson Point Road, Nanaimo, B.C. V9T 1K3	Fax	(250) 756 7162
Resource Manager - Shellfish, Georgia Basin	Mike Kattilakoski	(250) 756 7315
Resource Manager - Shellfish, WCVI	David Fogtmann	(250) 339 3799
Resource Manager - First Nations Fisheries (North Is.)	Kevin Conley	(250) 756 7196
Resource Manager - First Nations Fisheries (G. Basin)	Jonathan Joe	(250) 756 7243
Resource Manager - First Nations Fisheries (G. Basin)	Brenda Spence	(250) 756 7329

Resource Manager - First Nations Fisheries (WCVI)	Paul Preston	(250) 720 4452
Resource Manager - Recreational Fisheries	Brad Beaith	(250) 756 7190
Lower Fraser Area	General Inquiries	(604) 666 8266
Unit 3, 100 Annacis Parkway, Delta, B.C. V3M 6A2	Fax	(604) 666 7112
Resource Manager – Shellfish, Howe Sound / Area 16	Anna Magera	(604) 916-6743
Resource Manager - First Nations Fisheries	Terri Bonnet	(604) 666 8426
Resource Manager - Recreational Fisheries	Barb Mueller	(604) 666 2370

### **Science**

Pacific Biological Station	Ken Fong	(250) 756 7368
Hammond Bay Road		
Nanaimo, B.C. V9T 6N7		

### **Conservation and Protection**

4250 Commerce Circle	Richard Christiansen	(250) 363 3252
Victoria, B. C.		

### **Licensing**

Pacific Fishery Licence Unit	Phone	1 877 535 7307
401 Burrard Street, Vancouver, B.C. V6C 3S4	Fax	(604) 666 5855
E-Mail: fishing-peche@dfo-mpo.gc.ca		

### **Aquaculture**

Shellfish Advisor, Aquaculture Division	Gabrielle Kosmider	(250) 754 0394
---	--------------------	----------------

### **Canadian Food Inspection Agency**

Inspection Specialist, Operations Branch	Alan Messner	(250)-248-4772
--	--------------	----------------

### **BC Ministry of Environment**

Oceans and Marine Fisheries Division	Dennis Chalmers	(250) 714 9887
--------------------------------------	-----------------	----------------

### **WorkSafe BC**

Regional Prevention Manager, Courtenay	Pat Olsen	(250) 334 8777
Occupational Safety Officer, Courtenay	Mark Lunny	(250) 334 8732
Occupational Safety Officer, Victoria	Jessie Kunce	(250) 881 3461
Occupational Safety Officer, Lower Mainland	Bruce Logan	(604) 244 6477

Manager of Interest for Marine	Pat Olsen	(250) 334 8777
	toll free	1 888 621 7233 (ext. 8777)

Projects related to commercial fishing	Lisa Houle	(604) 214 6922
	toll free	1 888 621 7233 (ext. 6922)

## **Sighting Networks**

BC Cetacean and Sea Turtle Sighting Network

(866) 472 9663

Email: [sightings@vanaqua.org](mailto:sightings@vanaqua.org) or [turtles@vanaqua.org](mailto:turtles@vanaqua.org)

On the internet at:

[www.wildwhales.org/sightings/](http://www.wildwhales.org/sightings/) or [www.bcreptiles.ca/reportsightings.htm#1](http://www.bcreptiles.ca/reportsightings.htm#1)

Basking Shark Sighting Network

1 (877) 50 SHARK

Email: [BaskingShark@dfo-mpo.gc.ca](mailto:BaskingShark@dfo-mpo.gc.ca)

On the internet at:

[www.pac.dfo-mpo.gc.ca/science/species-especes/elasmobranch/sightings-signalez-eng.html](http://www.pac.dfo-mpo.gc.ca/science/species-especes/elasmobranch/sightings-signalez-eng.html)

## **15. CONSULTATION**

DFO undertakes consultations in order to improve decision-making processes, promote understanding of fisheries, oceans and marine transport issues, and strengthen relationships. Policy guidance and strategic direction for DFO's consultation activities is provided by the DFO Consultation Secretariat in the Policy Branch.

A consultation process exists for the prawn and shrimp by trap fisheries and is a major part of the planning for these fisheries. The multi-sector consultation body, the Prawn Advisory Board (formerly the Prawn Sectoral Committee), includes representatives from DFO, elected representatives of commercial licence eligibility holders, Pacific Prawn Fishermen's Association (PPFA), processors, Sport Fishing Advisory Board (SFAB), First Nations, and the Province of BC.

The Prawn Advisory Board addresses issues that affect multiple interests and is not intended to interfere with bilateral processes related to aboriginal and treaty rights. DFO engages in a variety of consultation and collaborative harvest planning processes with First Nations at the community level, or at broader tribal or watershed (for salmon) level in authorizing FSC fisheries under a communal licence or, under treaty, a harvest document. Information from bilateral and local consultations are brought forward to the Prawn Advisory Board's attention. First Nations interested in bilateral discussions with DFO should contact the Resource Manager for their area (Section 14 Contacts).

In 2013, representatives from the Sport Fishing Advisory Board, First Nations and the commercial sector began work to bring forward recommendations to DFO for improvement to the advisory process. The Subcommittee is looking at recommendations to provide to DFO in 2016 to modernize the multi-sector prawn advisory process consistent with the integrated advisory processes established in some other fisheries. DFO is committed to having effective and productive advisory meetings and ensuring First Nations and all sectors have the opportunity to raise their issues. DFO continues to work to focus discussions on areas of common interest and to look for ways to collectively address issues.

Prawn Advisory Board meetings are held twice annually to provide advice to DFO regarding management issues pertaining to the fishery and on the proposed Integrated Fisheries Management Plan. Meetings are usually held in September (post-season review) and November (pre-season planning). Consensus recommendations on changes being considered to improve management and address emerging issues identified in the post-season review are the focus of



pre-season planning. Following the pre-season planning meeting, the draft Integrated Fisheries Management Plan is prepared by DFO incorporating any new science advice and advice received through the advisory process, and is made available to all interested parties for review and comment. The IFMP then progresses through an internal DFO approval process considering all advice received. The meeting calendar is available from DFO (Section 14 Contacts) or from DFO's consultation internet site at:

[www.pac.dfo-mpo.gc.ca/consultation/index-eng.html](http://www.pac.dfo-mpo.gc.ca/consultation/index-eng.html)

<b><u>Representative</u></b>	<b><u>Name</u></b>	<b><u>Phone</u></b>
<i>Fisheries &amp; Oceans Canada</i>		
Chair, Resource Management Biologist	Laurie Convey	(250) 756 7233
North Coast Area	Steven Groves	(250) 627 3455
South Coast Area, WCVI	David Fogtmann	(250) 339 3799
South Coast Area, ECVI	Mike Kattilakoski	(250) 756 7315
Fraser River Area	Anna Magera	(604) 916-6743
Science	Ken Fong	(250) 756 7368
Conservation & Protection	Richard Christiansen	(250) 363 3252
South Coast Area, Recreational Coordinator	Brad Beaith	(250) 756 7190
North Coast Area, Recreational Coordinator	John Webb	(250) 627-3409
Ahousaht Fisheries Corporation	Marion Campbell	(250) 670 2338
A-Tlegay Fisheries Society	Dan Smith	(250) 287-8868
A-Tlegay Fisheries Society	Christa Rusel	(250) 203-4719
Coastal Prawn Group	Brent Adams	(250) 203-0436
Coastal Prawn Group	Ian Nadeau (alternate)	(250) 337-1944
Island Marine Aquatic Working Group	Sonora Thompson	(250) 202-0037
Island Marine Aquatic Working Group	Andy Olsen	(250) 724-1225
Metlakatla Band	William Beynon	(250) 628 3234
Namgis First Nation	Nic Dedeluk	(250) 974 5556
Namgis First Nation	Mona Madill	(250) 974 5556
Nisga'a Lisims Government	Blair Stewart	(250) 641 2865
North Island Prawn Group	Tom Orr	(250) 652-4608
North Island Prawn Group	Kelly Loxton (alternate)	(250) 203 0796
Nuu-chah-nulth Tribal Council	Jim Lane	(250) 724 5757
Pacific Prawn Fishermen's Association	Emily Orr (alternate)	(250) 246 4787
Pacific Prawn Fishermen's Association	Steven Richards	(604) 506 1721
Q'ul-Ihanumtsun Aquatic Resources Society	Chad Ormond	(250) 210-2255
Seaplus Marketing	Ian Leitch	(604) 273 6686
Sport Fishing Advisory Board	Chuck Ashcroft	(250) 338 9935
Sport Fishing Advisory Board	Ted Brookman	(250) 246 9704
Sport Fishing Advisory Board	Wayne Harling	(250) 753 1864
Tsartlip Nation	Simon Smith Jr.	(250) 652 5980
Tsawout Nation and Sen'cot'en Alliance	Dan Claxton	(250) 652 9101
BC Ministry of Environment, Oceans & Marine Fisheries Division	Dennis Chalmers	(250) 387-0389
Worksafe BC	Pat Olsen	(250) 334 8777

DFO appreciates First Nations, recreational and commercial fishing representatives' participation in the advisory board meetings. Their commitment to the resource is acknowledged.

More information about Aboriginal consultation and other DFO consultative processes is available on the internet at:

[www.pac.dfo-mpo.gc.ca/consultation/index-eng.html](http://www.pac.dfo-mpo.gc.ca/consultation/index-eng.html)

## **16. POST-SEASON REVIEW**

### **16.1. Stock Assessment**

#### **16.1.1. In-season Spawner Index Sample Analysis**

During the 2015 commercial fishing season, the DFO Marine Ecosystems and Aquaculture Division (MEAD) received 2,090 spawner index samples for processing up from 1,705 spawner index samples in 2014. The spawner index sample data were processed and analyzed by MEAD and in-season advice on stock strength was provided to prawn fishery managers based on sample results.

#### **16.1.2. Post-season Spawner Index Surveys**

Fall spawner index surveys were carried out in 10 selected areas of the coast. Surveys in 9 of the areas were jointly co-ordinated by the PPFA and DFO and conducted by commercial vessels. These areas included Saanich Inlet, Stuart Channel, Alberni Inlet/Barkley Sound, Quadra / Cortes Islands area, Powell River, Madeira Park, Salmon/Sechelt Inlets, and the Nanaimo area. DFO conducted the survey in Howe Sound. DFO and PPFA coordinated the industry-conducted surveys and funding was provided by the PPFA.

These fishery-independent surveys have been conducted since 2001 to monitor stocks relative to their spawner index reference points. A review of the 2001 to 2011 sampling results in relation to spawner index reference points found that, based on past sampling results, the probability of prawn stocks in the fall survey areas being below the base spawner index reference point was 32%.

The results of this review can be found in the Canadian Science Advisory Secretariat (CSAS) Special Science Response (SSR) 2012/041, available on the internet at:

[www.meds-sdmm.dfo-mpo.gc.ca/csas-sccs/applications/publications/index-eng.asp](http://www.meds-sdmm.dfo-mpo.gc.ca/csas-sccs/applications/publications/index-eng.asp)

#### **16.1.3. Rockfish By-catch**

The rockfish by-catch monitoring program continued for the 2015 season. The program has been in place since 2002. The data collection for this program is funded by industry. On-grounds monitors are responsible for the collection of rockfish by-catch data as part of the in-season spawner index sampling.

The annual number (point estimate) of juvenile rockfish incidentally caught between 2002 to 2008 ranged from 13,867 (2005) to 19,996 (2002) (Rutherford et al. 2009). Estimates are published in DFO Can. Sci. Advis. Sec. Res. Doc. 2009/109 and available on the internet at:

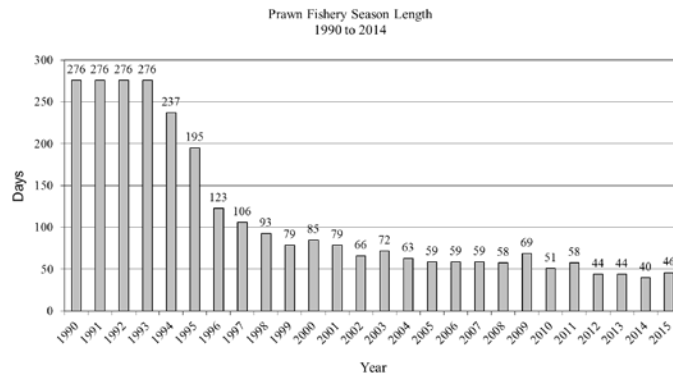
[www.isdm-gdsi.gc.ca/csas-sccs/applications/Publications/index-eng.asp](http://www.isdm-gdsi.gc.ca/csas-sccs/applications/Publications/index-eng.asp)

#### 16.1.4. Howe Sound Study Area

MEAD continued its semi-annual survey of Howe Sound prawn stocks, with surveys in February and November, 2015. Established in 1985, this represents a unique and invaluable time series data set for understanding prawn recruitment and productivity parameters.

#### 16.2. Commercial Fishery

A post-season review of the 2015 commercial prawn fishing season was undertaken at the Prawn Advisory Board meeting in September 2015. The commercial season opening was delayed to allow additional time to complete the prawn spawning cycle. The commercial season commenced May 12, 2015 and closed June 26, 2015 (46 days).



A summary of commercial catch, price, and landed value from 2001 to 2015 (preliminary) is provided in the following table. The 2015 landings were 1,674 t (preliminary), a slight increase from the fifteen-year low in 2014. Section 3.1 provides a graph of annual landings and values adjusted for inflation to compare trends.

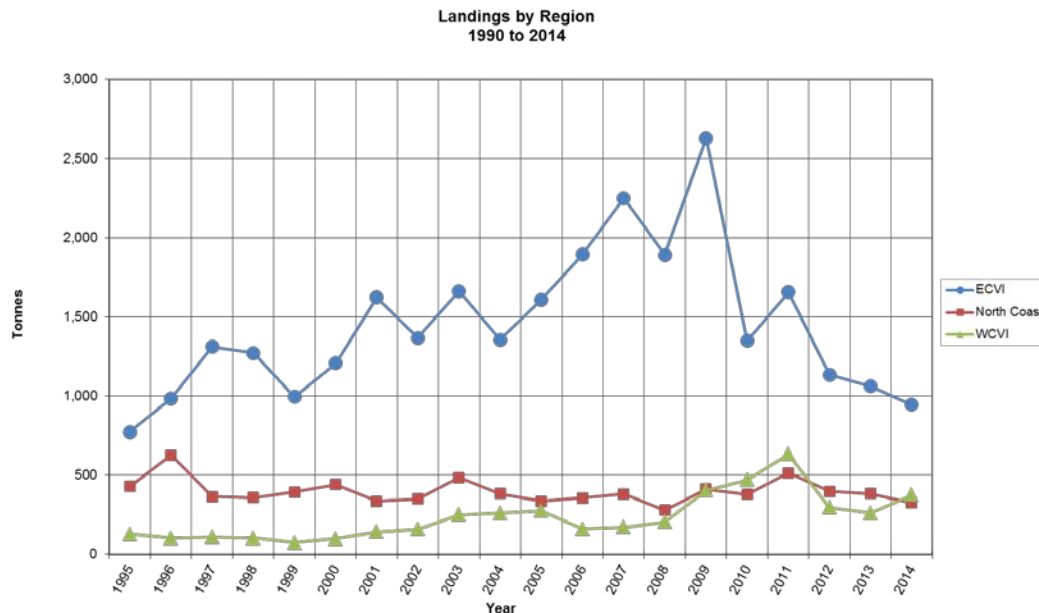
Year	Catch (t)	Price (\$/kg)	Landed Value
2015	1,674 <sup>1</sup>	\$15.55 <sup>2</sup> (average)	\$26.0 M <sup>3</sup>
2014	1,647	\$19.95 (average)	\$32.9 M
2013	1,706	\$17.45 (average)	\$29.8 M
2012	1,827	\$16.08 (average)	\$29.4 M
2011	2,804	\$12.20-\$17.06	\$46.4 M
2010	2,198	\$10.42 (average)	\$22.9 M
2009	3,446	\$11.79-\$13.67	\$33.0 M
2008	2,371	\$9.37-\$17.64	\$26.3 M
2007	2,802	\$7.70-\$14.02	\$28.7 M
2006	2,425	\$13.20-\$17.60	\$41.1 M
2005	2,100	\$17.60-\$23.15	\$45.6 M
2004	2,000	\$13.20-\$17.60	\$30.0 M
2003	2,400	\$13.20-\$18.70	\$29.9 M
2002	1,900	\$8.80-\$17.60	\$18.9 M
2001	2,100	\$12.20-\$17.66	\$31.7 M

<sup>1</sup> Preliminary (all logbooks not yet accounted).

<sup>2</sup> Preliminary (estimated price based on sales slips records to September 2015).

<sup>3</sup> Preliminary (estimated using preliminary 2015 price from sales slips and preliminary 2015 landings).

Note: For years 2011 and earlier, landed value is as reported in the BC Agriculture publication, BC Seafood Industry Year in Review. For years 2012 and later, landed value is calculated using the average price reported in sales slip data and catch from logbooks.



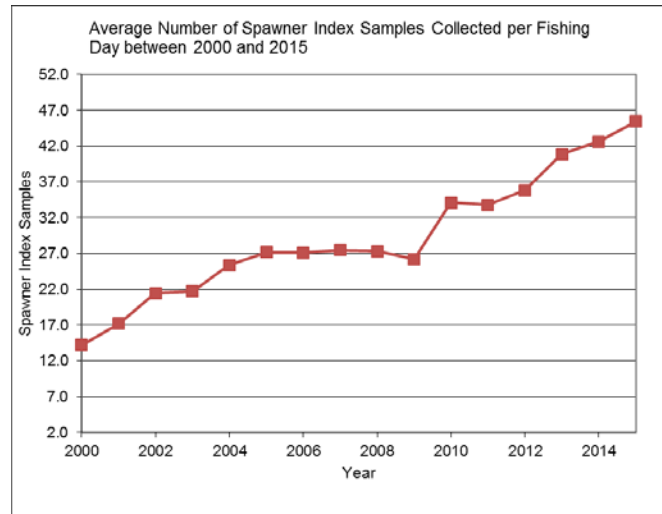
Source: commercial logbooks

J.O. Thomas and Associates Ltd. (JOT) delivered at-sea monitoring components of the fishery in 2015. JOT issued trap tags to 213 vessels, of which 179 were licenced for a single trap allotment and 34 were licenced with the additional trap allotment from another licence. Two “grandfathered” licences did not fish. One W licence was in the process of relinquishment and remained in inventory.

Fifteen at-sea observers were deployed coast-wide. This included 4 north coast assignments and 10 south coast assignments. Several of them have participated annually since monitors have been an integral component of the commercial fishery. Their experience and contribution to delivery of the fishery and on-board training of new observers has been invaluable.

Vessel position and set and haul position reports were received near real time and used to direct at-sea observers for spawner index sampling for the second year. A total of 946,000 position reports (848,000 vessel position reports and 98,000 set and haul position reports) were received during the May 12 to June 26 season. This position information is used in-season for decision-making related to vessel and fishing effort, sampling planning and in-season closures. It also provides location information to direct enforcement effort.

In 2015, 2,090 strings were sampled for spawner index data, an average of 45.4 strings/fishing day. The following graph compares the number of samples collected per day compared to previous years (2000-2015). 198 of the 213 active fishing vessels were sampled. 476 days of on-grounds monitoring occurred for this year’s 46-day fishery. Sampling commences early in priority interest areas in Saanich Inlet, Stuart Channel, Alberni Canal, and Howe Sound. An additional 142 samples were collected by DFO personnel in-season, providing supplemental data for closure decisions.



Source: J.O. Thomas and Associates Ltd.

At-sea observers also provided vessel gear inspections of 80% of the 213 active vessels. Inspections provide an “observe, record and report” function for assessment of each vessel’s compliance with basic licence requirements for trap tagging, trap mesh size, buoy identification and logbook completion. At-sea observers continued to collect information about rockfish by-catch (since 2002).

The 2015/16 Joint Project Agreement (JPA) was the 14<sup>th</sup> year in which delivery of the commercial fishery was supported by industry funding arrangements between DFO and the PPFA.

There is a limited trap fishery for Humpback Shrimp in Prince Rupert Harbour open from September 1 to December 31, annually. Prawns may not be retained in this fishery. Four vessels fished in this area in 2015. Preliminary landings (from logbooks) were 15.1 t (preliminary). Fish harvesters must arrange for in-season catch samples which are measured and sexed to improve biological knowledge of this stock. Masset Inlet in Haida Gwaii may be open from May 1 to December 31 annually, but commercial effort in this area is rare. Sooke Harbour and Basin is open for Coonstripe Shrimp trap fishing from November 1 to December 31 annually but has received little to no effort since 2007. This trap fishery uses original cedar lathe style traps.

Octopus retention is permitted in the prawn and shrimp trap fishery, with Octopus catch information recorded in the vessel’s fishing log. Octopus landings in 2015 were 45,276 kg (preliminary). The industry Caucus and the PPFA encourages all prawn and shrimp trap harvesters to accurately record octopus catch so that this privilege may be retained within the fishery.

### 16.2.1. Vessel Safety

The Transportation Safety Board of Canada (TSB) released its investigation report in June 2015 (M14P0110) into the loss of life involving the F/V *Diane Louise* in Queen Charlotte Sound on 6 June 2014. A crew member on the F/V *Diane Louise* became entangled in the ground line, went overboard, and drowned while setting prawn traps 9 nautical miles west of Calvert Island. The investigation identified a number of risk factors, including the lack of comprehensive risk assessments which could have identified unsafe work practices. It determined also that the crew

were not using personal flotation devices (PFDs) while working on deck, nor were there any available for use. This can increase the risk of drowning for anyone going into the water.

The TSB's Safety Issues Investigation into Fishing Safety in Canada (SII) reports falling overboard as the second most common cause of fatalities in the fishing industry. Individuals were found to not be wearing a PFD in approximately 40% of fishing-related fatalities in BC since 2004. Falling into cold water involves an initial cold shock, which is most dangerous and potentially lethal when a person is suddenly immersed in water below 15°C. This can be quickly followed by exhaustion while the person attempts to stay afloat in the water. This exhaustion increases rapidly without the assistance of a PFD.

WorkSafeBC requires masters to identify potential risks and establish safety procedures to address those risks. It also requires PFDs or lifejackets to be worn by workers "employed under conditions which involve a risk of drowning."

More information and the full Transportation Safety Board of Canada (TSB) investigation report (M14P0110) are available at:

[www.bst-tsb.gc.ca/eng/rapports-reports/marine/2014/m14p0110/m14p0110.asp](http://www.bst-tsb.gc.ca/eng/rapports-reports/marine/2014/m14p0110/m14p0110.asp)

### **16.3. Recreational Fishery**

A Survey of Recreational Fishing in Canada is conducted every 5 years and shows trends over the survey period but is not considered to provide official annual catch figures due to one year memory recall. The estimated recreational catch of prawns and shrimp was 326 t in 2010, which was 13% of the combined recreational and commercial catch of prawns and shrimp (Fisheries and Oceans Canada 2012).

The Centre for Scientific Advice, Pacific reviewed the on-line recreational catch survey (iREC) methodology in Spring 2015. Monthly catch estimates of all sport caught species, including prawns, is pending publication.

The CSAS Science Advisory Report and Research Document will be available on the internet at:

[www.isdm-gdsi.gc.ca/csas-sccs/applications/publications/index-eng.asp](http://www.isdm-gdsi.gc.ca/csas-sccs/applications/publications/index-eng.asp)

Amendment to the *BC Sport Fishing Regulations* moved forward for publishing in 2016/17 in Canada Gazette I to require phone numbers (or Unique Fisher Identification #'s) on buoys, rot cord in traps to release bycatch in event traps are lost, and to eliminate line floating at the surface.

Recreational buoy surveys have been conducted in several areas to provide baseline information on relative levels of prawn fishing effort. A summary of recreational prawn buoy surveys (single daytime count) are provided in the following table. Past sampling has demonstrated that there is an average of 1.75 traps for each buoy. A report on buoy surveys (2009-2012) is in preparation.

Area	Month & Year	# Recreational Prawn Buoy (single daytime count)
Saanich Inlet	March 2012	135
	July 2011	256
	July 2009	330
	April 2008	177
	April 2007	552
	November 2007	127
	April 2006	389
	August 2006	301
	July 2005	352
	April 2004	300+
Stuart Channel	September 2012	87
	April 2012	199
	July 2011	51
	July 2010	64
	July 2009	124
	July 2008	57
	April 2007	125
	April 2006	48
	August 2006	78
	April 2005	147
	August 2005	60
Alberni Inlet	August 2012	108
	May 2010	179
	May 2009	111
	July 2008	127
	April 2006	73
	April 2004	119

Nine fall surveys were conducted under a collaborative agreement between DFO and the PPFA with the financial support for the surveys provided by commercial licence holders. DFO conducted the survey in Howe Sound. Winter recreational fishing opportunities resulted in Cortes Island area, Powell River, Sechelt / Salmon Inlets, Alberni Inlet (under “pulse fishing”), Nanaimo and Howe Sound. Closures in place during the critical winter spawning period allow berried female prawns to complete egg incubation and release larvae with reduced fishing disturbance and handling mortality and are an important component of the recreational management strategy.

Meetings between the SFAB and DFO in 2015 continued to focus on developing key understandings and a way forward. DFO continues to support collaborative approaches to reduce conflict and mitigate issues in high use areas.

#### **16.4. First Nations Fishery**

DFO has consulted with First Nations over the past four years about measures for the FSC prawn fishery to manage the harvesting capacity of commercial vessels and gear (Section 4.1.1). Discussions continued in 2015 through the Island Marine Aquatic Working Group and at Prawn Advisory Board meetings. Bilateral discussions were also held between DFO and individual First Nations, or organizations, focusing on FSC needs, current practices, and management measures that may work for First Nations and DFO. At least 19 First Nations have identified that they are using commercial vessels or gear to harvest prawns for FSC purposes.

Catch information is collected by some First Nations, by fisheries program personnel or by Band administration offices. Some catch data have been collected under Aboriginal Fisheries Strategy (AFS) agreements. Prawns constitute roughly 12% of the reported catch by weight of any shellfish species (2009-2012). Based on the available reports, 12.8 t of prawns or shrimp were reported in 2012. Some bands living on the shores of Stuart Channel have established catch limits in fishing permits issued to band members.

The First Nations Fishery Council and other area aggregate groups have assisted in engagement and workshops to communicate the requirements of the *Strategic Framework for Fishery Monitoring and Catch Reporting in the Pacific Fisheries* and importance of improving catch information. In addition, a significant focus has been on the development of integrated and coordinated data management and data entry systems within DFO and First Nation Band offices.

Prawn Advisory Board meetings in 2015, through which advice was provided to DFO, were attended by: Ahousaht, Ahousaht Fishing Corporation, A-Tlegay, Central Coast Indigenous Resource Alliance, Cowichan Tribes, Ka:'yu:'k't'h'/Chek'tles7et'h' First Nations, Musqueam / Stz'uminus, Nisga'a Lisims Government, Q'ul-lhanumutsun Aquatic Resources Society, Sechelt Nation, and Tseshaht First Nation.

Areas previously identified as important by First Nations continued to be monitored with special attention. This included Saanich Inlet, Village Island area in Johnstone Strait, Uchucklesaht Inlet in Alberni Canal, Cumsheewa Inlet in Queen Charlotte Islands and Loughborough Inlet northeast of Campbell River.

There were 55 communal commercial licences for First Nations participation in the commercial fishery (Section 16.2) in 2015.

## 16.5. Compliance

DFO Conservation & Protection is focused on building its capacity to conduct intelligence-led “major case” investigations and seeking higher success in prosecutions.

### 16.5.1. Conservation and Protection

Enforcement was again provided with \$59.2K of industry funding in 2015. This is mobilization funding, intended for vehicle and vessel fuel, operating expenses, overtime and travel expenses for Fishery Officers to become engaged in enforcement of the single haul management feature of the Commercial Harvest Plan (Appendix 1). This management control is intended to reduce handling mortality of undersize prawns. A summary of single haul violations is provided in the following table.

Year	Single Haul Violations
2002	2 convictions, 6 other associated charges 1 charge, 10 other associated charges stayed
2003	1 conviction, 2 other associated charges
2004	2 convictions, 7 other associated charges 2 charges not approved
2005	1 charge stayed
2007	1 conviction, 5 other associated charges
2010	1 conviction
2011	1 warning
2012	1 charge (court pending)
2013	0 charges
2014	0 charges
2015	0 charges



From January 1 to December 31, 2015, DFO Conservation & Protection registered more than 2,226 Fishery Officer hours, 117 dedicated patrols, 383 vessels checked, 9 vehicles checked, 426 persons checked and 31 violations during the 2015 commercial prawn fishing season and plant/retail inspections for illegal sales when the fishery was closed. Violations encountered included fishing during closed time/area (5), illegal gear (exceeding limit) (1), illegal sales (3), fishing without a Fisher's Registration Card or designation (24), failure to complete/submit logbooks (4), and other legislation (2).

DFO Conservation & Protection registered over 2,345 Fishery Officer hours directed at the recreational prawn and crab fisheries in 2015. Violations (non-bivalve) encountered included fishing during close time/area (35), illegal gear (too many traps, no name on buoys) (150), exceeding daily catch limit (4), illegal buy/sell/possess (38), fishing without a licence (44), crab species / size limits (113), gear conflicts (8), assault/obstruction (10), and failure to report (6).

Compliance issues in the First Nations FSC fishery related to sales of prawns not caught under a commercial licence and FSC catch information not submitted to DFO.

#### **16.5.2. At-sea Observers**

In 2015, JOT at-sea observers boarded 198 vessels for biological sampling. In so doing, they also provided an Observe, Record and Report (ORR) function including 171 fishing gear and catch inspections specifically for trap mesh size, trap tags and product size. In all, 80% of the fleet was checked for general compliance on board during the season.

#### **16.6. Ecosystem**

On-ground monitors continued to collect information about rockfish bycatch (since 2002).

Amendment to the *BC Sport Fishing Regulations* is moving forward to require rot cord also in recreational traps to release bycatch in event traps are lost.

On June 2015, all commercial and recreational bottom contact fishing for prawn, shrimp, crab and groundfish (includes halibut) was prohibited in nine glass sponge reef areas in the Strait of Georgia to protect these areas in accordance with the Sensitive Benthic Areas Policy and its Ecological Risk Assessment Framework for Cold-water Corals and Sponge Dominated Communities. Closures to bottom contact fishing for FSC purposes apply April 1, 2016. This includes glass sponge reefs off Parksville, Nanaimo (Gabriola Island), Passage Island and Defence Islands in Howe Sound, Galiano and the outer Gulf Islands, Foreslope Hills, and Achilles (Hornby Island), McCall (Sechelt) and Halibut Banks (Appendices 1 – 3).

The Cold-water Coral and Sponge Conservation Strategy is available on the internet at:

[www.pac.dfo-mpo.gc.ca/oceans/protection/oth-aut-eng.html](http://www.pac.dfo-mpo.gc.ca/oceans/protection/oth-aut-eng.html)

Pacific Canada's State of the Ocean Annual Reports are available on the internet at:

[www.pac.dfo-mpo.gc.ca/science/oceans/reports-rapports/state-ocean-etat/index-eng.html](http://www.pac.dfo-mpo.gc.ca/science/oceans/reports-rapports/state-ocean-etat/index-eng.html)

## **Appendix 1: 2016/17 Prawn and Shrimp by Trap Commercial Harvest Plan**

### **TABLE OF CONTENTS**

1.	COMMERCIAL HARVEST PLAN CHANGES FOR 2016 .....	3
2.	OPEN TIMES .....	4
2.1.	Coast-wide .....	4
2.2.	Prince Rupert Harbour .....	4
2.3.	Masset Inlet .....	4
2.4.	Sooke Harbour and Basin .....	4
2.5.	Daily Fishing Hours .....	4
3.	CLOSURES .....	5
3.1.	In-season Closures .....	5
3.2.	Procedure for In-season Decision Making.....	5
3.3.	Area Closures, Octopus Closures and Advisories .....	6
3.4.	Rockfish Conservation Areas .....	14
3.5.	Closure Notifications and Announcements .....	15
4.	MANAGEMENT MEASURES – PRAWN FISHERY .....	15
4.1.	Species .....	15
4.2.	Size Limit.....	16
4.3.	Berried Females .....	17
4.4.	Catch Prohibited On Board While Fishing .....	17
4.5.	Gear .....	17
4.6.	Whale Encounter Protocols.....	22
4.7.	Basking Shark Entanglement Protocols.....	23
4.8.	Multi-licensed Vessels .....	23
5.	MANAGEMENT MEASURES - HUMPBAC AND COONSTRIPE FISHERIES.....	24
5.1.	Masset Inlet and Prince Rupert Harbour Humpback Fisheries.....	24
5.2.	Sooke Harbour and Basin Coonstripe Fishery.....	25
6.	LICENSING.....	25
6.1.	Licence Category .....	25
6.2.	Licence Fees.....	25
6.3.	Licensing Service Information.....	25
6.4.	Trap Re-allocation .....	26
6.5.	Designation of Harvesters to Fish a Communal Commercial Licence.....	27
6.6.	Vessel Replacement .....	27
6.7.	Fish Buying Station Licence and Transporting Licence Requirements.....	27
7.	CONTROL AND MONITORING OF COMMERCIAL FISHING ACTIVITIES.....	27
7.1.	Requirement to hail out.....	27
7.2.	Information Reports from Sea (Spawner Index Sampling) .....	29
7.3.	Catch Reporting .....	30
8.	GENERAL INFORMATION .....	32
8.1.	Rockfish and Assistance to At-Sea Observers.....	32
8.2.	Sylon Parasites and Live Transport of Prawns .....	33
8.3.	On-Board Freezing.....	33
8.4.	Glazed Prawn Sale Requirements.....	34
8.5.	Commercial Vessels Participation in First Nation’s FSC Fisheries .....	34
8.6.	Octopus Retention.....	34

8.7.	Groundfish Taken for Bait .....	34
8.8.	Sponge Reefs .....	35

## 1. COMMERCIAL HARVEST PLAN CHANGES FOR 2016

- 1.1. The 2016 commercial season will open no earlier than noon, May 12, 2016. This is a delayed opening from May 1 to allow additional time for the spawning cycle (release of eggs) to complete (Section 2.1).
- 1.2. DFO is working with the T'aaq-wiihak Nations to find “the manner in which the plaintiffs’ rights can be accommodated and exercised without jeopardizing Canada’s legislative objectives and societal interests in regulating the fishery.” A scientific prawn experiment has been raised for discussion for April and May 2016 (Section 1.3 of the Integrated Fisheries Management Plan for Prawn and Shrimp by Trap).
- 1.3. On June 2015, all commercial and recreational bottom contact fishing for prawn, shrimp, crab and groundfish (includes halibut) was prohibited in nine glass sponge reef areas in the Strait of Georgia to protect these areas in accordance with the Sensitive Benthic Areas Policy and its Ecological Risk Assessment Framework for Cold-water Corals and Sponge Dominated Communities. Closure to bottom contact fishing for FSC purposes will apply April 1, 2016. This includes glass sponge reefs off Parksville (Subareas 14-2 and 14-3), Entrance Island (Subarea 17-11), Passage Island (Subareas 28-2 and 29-3) and Defence Islands (Subarea 28-4) in Howe Sound, Galiano and the outer Gulf Islands (Subareas 18-1 and 29-4), Foreslope Hills (Subarea 29-3), and Achilles (Subarea 14-6), McCall (Subarea 29-2) and Halibut (Subarea 29-2) Banks (Sections 3.3 and 8.8).
- 1.4. Four unique sponge reef ecosystems in Hecate Strait (in Subareas 105-2, 106-1, 106-2, 107-1, and 107-2) and Queen Charlotte Sound (in Area 110) are being considered for establishment of a Marine Protected Area under the *Oceans Act*. Designation may occur in 2016 and changes may be announced in-season (Section 3.3.30).
- 1.5. Holding cages hung on separate buoys must be marked with vessel name, vessel registration number (VRN), and the word “CAGE”. At the request of the prawn industry, and to reduce conflicts between harvesters, setting buoys to stake ground is not permitted. Buoys or PVC pipe labelled with PRN or PRNS and the VRN shall only be attached to groundlines that have prawn and shrimp traps attached. Industry representatives recommend identifying numbers, letters or symbols be added to pairs of buoys so that others can better tell where groundlines are located to avoid oversetting (Section 4.5.8).
- 1.6. Solid sided traps are not permitted. Solid sided traps have been replaced by improved trap designs that better sort undersize prawns while on the ocean bottom (Section 4.5.10).
- 1.7. A completed DFO National Vessel Monitoring System (VMS) Form ([www.nfl.dfo-mpo.gc.ca/folios/00380/docs/vms\\_form\\_ssn-eng.pdf](http://www.nfl.dfo-mpo.gc.ca/folios/00380/docs/vms_form_ssn-eng.pdf)) must be submitted not less than two business days before commencing fishing operations for each VMS unit installation, replacement, transfer, or resumption. For each VMS unit removal, the form shall be forwarded, at most, two business days after the VMS unit has been removed (Section 7.1.1).
- 1.8. Vessel masters using a DFO-approved VMS unit which does not integrate the set and haul programming are advised to contact the industry service provider to make arrangements to provide vessel location (Section 7.2).

## **2. OPEN TIMES**

### **2.1. Coast-wide**

The commercial prawn and shrimp by trap fishing season opens no earlier than 12:00 hours, noon, May 12, 2016. This will include all in-shore and offshore areas and the Special Management Areas (SMA). A fishery notice will announce the actual opening date and time. All openings referred to in this plan are tentative until confirmed by issuance of a variation order accompanied by a fishery notice.

### **2.2. Prince Rupert Harbour**

The Prince Rupert Harbour humpback shrimp fishery will open no earlier than 12:00 hours, noon, September 1, 2016 and will remain open until further notice or until 19:00 hours, December 31, 2016 whichever occurs first. The opening will be confirmed by a variation order accompanied by a fishery notice.

Fish harvesters are required to request and receive amended Conditions of Licence from the National Online Licensing System. Amended Conditions of Licence are issued if arrangements have been made to provide observer coverage and sampling as described in Section 5.1. Standardized biological sampling information is being collected.

### **2.3. Masset Inlet**

The Masset Inlet humpback shrimp fishery will open on request no earlier than 12:00 hours, noon, May 12, 2016 and will remain open until further notice or until 19:00 hours, December 31, 2016 whichever occurs first. The opening will be confirmed by a variation order accompanied by a fishery notice.

### **2.4. Sooke Harbour and Basin**

Sooke Harbour and Basin (Subareas 20-6 and 20-7) will open at 12:00 hours, noon, November 1, 2016 for a coonstripe shrimp trap fishery and will remain open until further notice or until 19:00 hours, December 31, 2016 whichever occurs first. Alternative opening dates for a two month fishery will be considered if recommended by the Prawn Industry Caucus. The opening will be confirmed by a variation order accompanied by a fishery notice.

### **2.5. Daily Fishing Hours**

Other than the first day of any opening, trap gear may only be set, hauled, handled, or re-set between 07:00 hours and 19:00 hours. On the first day of an opening, trap gear may only be set, hauled, handled, or re-set between 12:00 hours noon and 19:00 hours. Only one haul per day of each string is permitted.

### **3. CLOSURES**

#### **3.1. In-season Closures**

There is no fixed date for the coast-wide closure of the commercial fishery. In-season commercial fishery closures of local areas will be announced as spawner indices in those areas approach management targets: 1.25 in Howe Sound and Indian Arm (Subareas 28-1 to 28-7, 28-9, 28-11 to 28-14), Powell River (Subareas 15-1, 15-2, 15-3), Malaspina Strait / lower Jervis (Subareas 16-1, 16-2, 16-10, 16-16 to 16-18) and Nanaimo (Subareas 17-10 to 17-13, 17-15, 17-16, 17-18); 1.5 in Saanich Inlet (19-7 to 19-12), Stuart Channel (17-5, 17-6, 17-9) and Alberni Inlet (Subareas 23-1 to 23-3) under the adaptive management strategy developed collaboratively by recreational and commercial fishing representatives in early 2006; and 1.10 in other coastal areas.

Coast-wide closure of the commercial fishery occurs when the remaining open fishing grounds are considered by Fisheries & Oceans Canada (DFO) fishery managers to be too limited in extent to support continued fishing by the remainder of the fleet. Based on recent seasons (average 2011-2015), the commercial fishery is expected to be approximately 46 days long in 2016.

All closures will take effect at 19:00 hours unless otherwise announced.

#### **3.2. Procedure for In-season Decision Making**

During the commercial fishery, there are twice weekly in-season conference calls at which time DFO fishery managers, Science (Marine Ecosystem and Aquaculture Division) personnel and a representative of the industry service provider co-ordinating at-sea observers review the available spawner index sample results and fishing effort (set/haul and vessel position reports). Comments that have been received from the at-sea observers, fish harvesters, and buyers are considered. Vessel movement patterns in the past week are summarized to assess changing distribution of effort. The ability to sample areas showing signs of fishing effort is determined. Decisions are made by DFO about areas for closure and sampling. Subareas close in-season as required on the basis of the following:

- a.) Approaching spawner index values;
- b.) Approaching spawner index values in an adjacent Subarea where prawn grounds are contiguous;
- c.) To provide a stock reservoir for adjacent areas having low spawner indices;
- d.) Adequacy of spawner index sampling and time to next achievable sampling by at-sea observers;
- e.) If DFO is of the opinion that there is too great a concentration of vessels such that the fishery in an area is considered to be unmanageable;
- f.) If non-compliance is occurring and enforcement cannot be achieved;
- g.) If there are insufficient funds to continue to manage and monitor the fishery, or to continue in a specific remote coastal area;
- h.) At the end of the season as determined by DFO.

The time from sampling to closure is usually seven to 10 days. On occasion, closures may be put into effect within a week of sampling and in some cases within 48 hours.

As individual coastal areas close during the season, fleet mobility increases, and vessel effort is concentrated into the remaining open areas. The effect of fishing may be seen as more variable spawner index results. Manageability of the remaining fishing effort becomes increasingly challenging due to the concentration of gear contributing to the decision for a final coast-wide closure. A coast-wide closure decision is made when the remaining open coastal areas are showing signs of being fished to the target index. Fish harvesters' and buyers' comments from the fishing grounds may also be considered to direct sampling and inform the decision for final closure of the prawn fishing season.

Areas remain closed until the prawn spawning cycle completes and the fishery opens in the following year.

### **3.3. Area Closures, Octopus Closures and Advisories**

Unless otherwise noted, the following areas are closed to prawn and shrimp trap fishing. In areas noted for octopus closures, all octopus must be released unharmed at all times of the year.

#### **3.3.1. Area 1 Closure**

3.3.1.1. Masset Inlet (Subarea 1-6): Closed to retention and possession of prawns at all times. Closed until 12:00, noon, May 12, 2015 (earliest) for humpback shrimp trap fishing. (Humpback shrimp trap fishing area)

#### **3.3.2. Area 2 Closures**

3.3.2.1. Gwaii Haanas National Marine Conservation Area Reserve and Haida Heritage Site, Burnaby Narrows: Those waters of Subareas 2-13 and 2-16 inside a line commencing at 52°23.049' N and 131°23.438' W east to 52°23.077' N and 131°22.908' W, following the southern shoreline of Kat island east to 52°23.107' N and 131°22.274' W, then east to 52°23.295' N and 131°21.34' W, following the western shoreline of Burnaby Island south to 52°20.951' N and 131°20.509' W, then west to 52°20.733' N and 131°21.072' W, and then north following the eastern shoreline of Moresby Island back to the point of commencement. (National Marine Conservation Area)

3.3.2.2. Gwaii Haanas National Marine Conservation Area Reserve and Haida Heritage Site, Louscoone Estuary: Those waters of Subareas 2-33 and 2-34 north of a line drawn from 52°11.836' N and 131°15.658' W east to 52°12.271' N and 131°14.594' W. (National Marine Conservation Area)

3.3.2.3. Gwaii Haanas National Marine Conservation Area Reserve and Haida Heritage Site, Flamingo Estuary: Those waters of Subarea 2-37 north of a line drawn from 52°14.456' N and 131°22.234' W southeast to 52°14.246' N and 131°21.489' W. (National Marine Conservation Area)

3.3.2.4. Gwaii Haanas National Marine Conservation Area Reserve and Haida Heritage Site, Gowgaia Estuary: Those waters of Subarea 2-41 east of a line drawn from 52°24.944' N and 131°32.138' W southeast to 52°24.238' N and 131°32.024' W. (National Marine Conservation Area)

3.3.2.5. Gwaii Haanas National Marine Conservation Area Reserve and Haida Heritage Site, Cape Saint James: Those waters of Subareas 2-19, 102-3, 130-3 and 142-1

inside a line commencing at 51°56.523' N and 131°01.522' W, southwest to 51°55.627' N and 131°02.574' W, then southeast to 51°52.5' N and 130°57.919' W, then south to 51°51.676' N and 130°57.805' W, then southeast to 51°50.349' N and 130°56.442' W, then northeast to 51°51.062' N and 130°54.717' W, then north to 51°53.888' N and 130°55.608' W, then northwest to 51°58.671' N and 130°59.464' W, then west to 51°58.743' N and 131°00.606' W, and then following the southern shore of Kunghit Island west to the point of commencement. (National Marine Conservation Area)

3.3.2.6. Gwaii Haanas National Marine Conservation Area Reserve and Haida Heritage Site, SGang Gwaay: Those waters of Subareas 2-31 and 142-1 inside a 3 km radius from the centre point on Anthony Island located at 52°05.655' N and 131°13.178' W. (National Marine Conservation Area)

### **3.3.3. Area 4 Closure**

3.3.3.1. Prince Rupert Harbour (Subareas 4-10 and 4-11): Closed to retention and possession of prawns at all times. Closed until 12:00, noon, September 1, 2015 (earliest) for humpback shrimp trap fishing. (Humpback shrimp trap fishing area)

### **3.3.4. Area 6 Closure**

3.3.4.1. Subarea 6-2. (First Nations access for food, social and ceremonial purposes)

### **3.3.5. Area 12 Closure**

3.3.5.1. Robson Bight - Michael Bigg Ecological Reserve: Subarea 12-3 (portion). From a point on shore due north to a point at 50°30.33' N and 126°37.47' W then east to a point at 50°29.65' N and 126°30.23' W then due south to the shoreline. (Ecological Reserve). Additional details and a map are available at:

[www.env.gov.bc.ca/bcparks/eco\\_reserve/robsonb\\_er.html](http://www.env.gov.bc.ca/bcparks/eco_reserve/robsonb_er.html)

### **3.3.6. Area 13 Octopus Closure**

3.3.6.1. Discovery Passage: Subareas 13-3, 13-4, 13-5 and a portion of 13-6. Those waters of Discovery Passage bounded on the north by a straight line drawn true west from North Bluff on Quadra Island, across Seymour Narrows to a fishing boundary sign on Vancouver Island, and on the south by a line from the Cape Mudge light true west to Vancouver Island. (Marine Reserve and Research Closure)

### **3.3.7. Area 14 Octopus Closures**

3.3.7.1. Hornby Island: Those waters of Lambert Channel and the Strait of Georgia, Subarea 14-7, inside a line commencing at Shingle Spit on Hornby Island, thence 239° true for 0.5 nautical miles, thence 126° true for 3.5 nautical miles, thence 64° true for 4.9 nautical miles, thence 304° true for 2.9 nautical miles, thence 213° true for 0.5 nautical miles to Cape Gurney on Hornby Island. (Marine Reserve)

3.3.7.2. Mitlenatch Nature Park: As described in Area 15 Octopus Closures.

### **3.3.8. Area 14 Glass Sponge Reef Closure**

3.3.8.1. Parksville: Those portions of Subareas 14-2 and 14-3 that lie inside a line that begins at 49°21.680'N and 124°19.762'W, then southeasterly to 49°21.514'N and 124°18.893'W, then to 49°21.191'N and 124°17.723'W, then to 49°21.064'N and



124°17.724'W, then to 49°20.725'N and 124°18.380'W, then to 49°21.432'N and 124°19.811'W, then to the beginning point.

3.3.8.2. Achilles Bank: That portion of Subarea 14-6 that lies inside a line that begins at 49°33.490'N and 124°29.230'W, then southerly to 49°32.701'N and 124°28.760'W, then to 49°31.657'N and 124°29.434'W, then to 49°31.663'N and 124°29.896'W, then to 49°32.651'N and 124°29.752'W, then to 49°33.340'N and 124°29.935'W, then to 49°33.498'N and 124°29.773'W, then to the beginning point.

### **3.3.9. Area 15 Octopus Closures**

3.3.9.1. Vivian Island: All waters within 0.5 nautical miles of Vivian Island, located approximately 5.0 nautical miles west of Powell River in Subarea 15-2. (Marine Reserve)

3.3.9.2. Rebecca Rock: All waters within 0.25 nautical miles of Rebecca Rock, located 2.5 nautical miles west of Powell River in Subarea 15-2. (Marine Reserve)

3.3.9.3. Dinner Rock: All waters within 0.25 nautical miles of Dinner Rock, located 2.5 nautical miles south of Lund in Subarea 15-2. (Marine Reserve)

3.3.9.4. Emmonds Beach Reef: All waters within 0.5 nautical miles of the unnamed reef off Emmonds Beach, located approximately 4.0 nautical miles south of Lund in Subarea 15-2. (Marine Reserve)

3.3.9.5. Mitlenatch Nature Park: All waters within 1.0 nautical mile of Mitlenatch Island, located in the upper Strait of Georgia intersected by the Subareas 15-2, 13-1, 13-3 and 14-13. (Marine Reserve)

3.3.9.6. All waters within a 0.25 nautical mile radius of the southerly end of the Beach Gardens breakwater in Subarea 15-2. (Marine Reserve)

### **3.3.10. Area 16 Octopus Closure**

3.3.10.1. Skookumchuck Narrows Provincial Park: Those waters of Skookumchuck Narrows and Sechelt Rapids in Subarea 16-9 bounded on the west by a line from a point on the foreshore at the westerly limit of Secret Bay on Sechelt Peninsula thence 50° true to a point on the foreshore on the mainland; and the east by a line from Raland Point on Sechelt Peninsula, thence 50° true to a point on the foreshore on the mainland. (Park)

### **3.3.11. Area 17 Glass Sponge Reef Closure**

3.3.11.1. Entrance Island: That portion of Subarea 17-11 that lies inside a line that begins at 49°13.672'N and 123°47.577'W, then southerly to 49°13.235'N and 123°47.429'W, then to 49°13.185'N and 123°47.882'W, then to 49°13.391'N and 123°48.119'W, then to 49°13.623'N and 123°48.166'W, then to the beginning point.

### **3.3.12. Area 17 Department of National Defence Prohibited Area**

3.3.12.1. Winchelsea Island: Fish harvesters are advised that due to the large number of submarine cables terminating at Winchelsea Island the Department of National Defence prohibits all trap and bottom contact fishing and anchoring in a zone bounded by the following coordinates within the Military Sea Area WG: 49°18.456' N and 124°06.156'

W, 49°17.128' N and 124°02.081' W, 49°17.274' N and 124°04.346' W, and 49°17.438' N and 124°05.138' W. (Department of National Defence Prohibited Area)

### **3.3.13. Area 18 Closure**

3.3.13.1. Satellite Channel: Closed year round in Subareas 18-6 and 18-7 starting at 48°42.472' N and 123°30.216' W, then to 48°42.815' N and 123°28.800' W, then to 48°41.883' N and 123°28.285' W, then to 48°41.540' N and 123°29.699' W, and then back to the point of origin. (British Columbia Provincial Ecological Reserve #67)

### **3.3.14. Area 18 Glass Sponge Reef Closures**

3.3.14.1. Outer Gulf Islands: That portion of Subarea 18-1 that lies inside the following lines: begins at 48°52.588'N and 123°15.261'W, then easterly to 48°52.520'N and 123°14.537'W, then to 48°51.971'N and 123°13.768'W, then to 48°51.795'N and 123°13.947'W, then to 48°52.150'N and 123°14.444'W, then to 48°52.038'N and 123°14.678'W, then to 48°52.479'N and 123°15.521'W, then to the beginning point.

3.3.14.2. Outer Gulf Islands: That portion of Subarea 18-1 that lies inside the following lines: begins at 48°51.602'N and 123°13.233'W, then southerly to 48°51.309'N and 123°12.751'W, then to 48°50.913'N and 123°12.938'W, then to 48°50.844'N and 123°13.059'W, then to 48°51.163'N and 123°13.662'W, then to 48°51.579'N and 123°13.378'W, then to the beginning point.

3.3.14.3. Outer Gulf Islands: That portion of Subarea 18-1 that lies inside the following lines: begins at 48°50.999'N and 123°12.391'W, then southerly to 48°50.608'N and 123°11.603'W, then to 48°50.097'N and 123°10.956'W, then to 48°49.959'N and 123°11.182'W, then to 48°50.857'N and 123°12.654'W, then to 48°50.959'N and 123°12.566'W, then to the beginning point.

### **3.3.15. Area 19 Sponge Reef Advisory**

3.3.15.1. Saanich Inlet: It is recommended that gear should avoid cloud sponge areas in Saanich Inlet in waters less than 40 metres depth at Henderson Point, at the mooring buoy northwest of Senanus Island, Willis Point, Repulse Rock, the point south of Misery Bay, Christmas Point, McCurdy Point and adjacent to the Bamberton cement plant.

### **3.3.16. Area 19 Saanich Inlet VENUS Advisory**

3.3.16.1. Subarea 19-8, Pat Bay: Fish harvesters are advised to avoid setting gear within in that portion of Pat Bay in Saanich Inlet bounded by 48°39.18' N and 123°29.35' W, 48°39.18' N and 123°29.02' W, 48°38.97' N and 123°29.02' W, 48°38.97' N and 123°29.35' W in order to avoid entanglement with sea bed oceanographic instruments deployed by the University of Victoria VENUS project. Please note that there is also a power and data cable from this location running to shore in Pat Bay, as described in a notice to mariners. For additional information see:

[www.venus.uvic.ca/](http://www.venus.uvic.ca/)

### **3.3.17. Area 19 Octopus Closures**

3.3.17.1. Ogden Point: Those waters of Subarea 19-3 inside a line from the navigation light at the western end of the Ogden Point Causeway thence to Brotchie Ledge Light, thence to Holland Point on Vancouver Island. (Marine Reserve)

3.3.17.2. 10 Mile Point: Those waters of Subareas 19-4 and 19-5 within 0.4 nautical miles of Cadboro Point navigation light. (Marine Reserve)

3.3.17.3. Race Rocks: Those waters of Subareas 19-3 and 20-5 within 0.5 nautical miles of Great Race Rocks. (Marine Reserve)

3.3.17.4. Saanich Inlet: Subareas 19-7 to 19-12 inclusive. (First Nations access for food, social and ceremonial purposes; recreational fishing permitted)

### **3.3.18. Area 20 Closure**

3.3.18.1. Sooke Harbour and Basin (Subareas 20-6 and 20-7): Closed to retention and possession of prawns at all times. Closed until November 1, 2015 for coonstripe shrimp trap fishing. (Coonstripe shrimp trap fishing area)

### **3.3.19. Area 20 Mooring Buoy Advisory**

3.3.19.1. Constance Bank: Mooring AS04 is deployed by the Institute of Ocean Sciences to help define the inflow of ocean water into the Georgia Basin along submarine depressions of Juan de Fuca Strait and Georgia Strait. The mooring is located at 48°18.00' N and 123°22.50' W in 117 metres depth. The mooring is entirely subsurface, standing only six metres tall above the bottom and consists of ocean current measuring devices, suspended from a three foot diameter yellow steel subsurface float and a cluster of one foot diameter orange plastic floats providing approximately 1/2 ton of buoyancy. It is held in place by a one ton anchor. If it is seen on the surface it will appear as a cluster of orange floats, closely attached to the large yellow float with a xenon flashing light active in the dark hours only at one flash per two seconds, and it will also transmit its location to satellite. A one kilometre clearance zone has been recommended by the Institute of Ocean Sciences. For additional information or to report gear hang ups, contact Tamás Juhász, telephone: (250) 363-6598; fax: (250) 363-6746; pager: (250) 389-8806 or email: Tamas.Juhasz@dfo-mpo.gc.ca. If Mr. Juhász is unavailable for reports of gear hang ups, contact the Coast Guard Regional Operations Centre at (250) 413-2802.

### **3.3.20. Area 20 Octopus Closures**

3.3.20.1. Botanical Beach Provincial Park: That portion of Subarea 20-3 between the lowest low water on record and the highest high water on record from San Juan Point thence following the Vancouver Island shoreline easterly to the mouth of Tom Baird Creek. (Marine Reserve)

3.3.20.2. Pacific Rim National Park, Juan de Fuca: That portion of Subarea 20-1 between the lowest low water on record and the highest high water on record from Bonilla Light thence following the shoreline of Vancouver Island easterly to Owen Point. (Park)

### **3.3.21. Area 21 Octopus Closure**

3.3.21.1. Pacific Rim National Park: That portion of Area 21 between the lowest low water on record and the highest high water on record from Pachena Point thence following the Vancouver Island shoreline easterly to Bonilla Point. (Park)

### **3.3.22. Area 23 Closure**

3.3.22.1. Pacific Rim National Park, Broken Group Islands. Those waters of the Broken Group Islands in Barkley Sound within park boundaries as shown, since 1989, on Canadian Hydrographic Service Chart 3671. This area was closed by regulation to all fisheries for shellfish other than crab. All commercial resource extraction is prohibited by the Park Act. (Park)

### **3.3.23. Area 23 Octopus Closures**

3.3.23.1. Pacific Rim National Park: That portion of Subarea 23 between the lowest low water on record and the highest high water on record from Whittlestone Point to Cape Beale. (Park)

3.3.23.2. Bamfield Marine Station Research Area Closure: Those waters of Subareas 23-4, 23-6 and 23-7 bounded by a line commencing at the light at Whittlestone Point and running directly to the southern tip of Haines Island; from the north-western tip of Haines Island to the southern tip of Seppings Island; from the north-western tip of Seppings Island to Kirby Point on Diana Island; from Kirby Point directly to the northwest tip of Fry Island; from the north-western tip of Fry Island to the nearest adjacent point on Tzartus Island; from Foucault Bluff on Tzartus Island to the northwest tip of Nanat Island; from the eastern tip of Nanat Island to the nearest adjacent point on Vancouver Island and thence along the coastline of Vancouver Island to the point of commencement. (Research Area)

### **3.3.24. Area 23 Neptune Project Advisory**

3.3.24.1. Neptune Project Advisory: The Neptune project includes data and power cables departing the shoreline just north of Polly Pt., then following the centre line of Alberni Canal and Trevor Channel to Barkley Canyon, Endeavour Ridge, and Middle Valley in the offshore. Other than the offshore, there is one instrument cluster proposed for Folger Passage near Hornby Rock in 23-7. Alberni Canal and Barkley Sound fish harvesters are recommended to get additional up to date information and maps from the Neptune web site:

[www.oceannetworks.ca/](http://www.oceannetworks.ca/)

### **3.3.25. Area 25 Sponge Reef Advisory**

3.3.25.1. Tahsis Narrows: It is recommended that gear should avoid cloud sponges and corals in Tahsis Narrows around Mozino Point in waters less than 80 metres depth.

### **3.3.26. Area 26 Octopus Closures**

3.3.26.1. Checleset Bay Fishery Closure Area: Those waters of Checleset Bay within Subareas 26-7, 26-8 and 26-10 and 126-1 on the northwest coast of Vancouver Island enclosed by a line drawn from a point on the Brooks Peninsula at 50°05.18' N and 127°49.58' W, then true south to the intersection with the parallel passing through

50°00.0' N, then easterly to Alert Point on Lookout Island, then northeasterly to 50°02.1' N and 127°25.03' W on Vancouver Island, then northwesterly following the shore of Vancouver Island to 50°05.53' N and 127°28.95' W at Malksope Point, then true west to a point midchannel on the southeast end of Gay Passage at 50°05.53' N and 127°30.1' W, then to 50°06.7' N and 127°31.8' W, then to 50°07.7' N and 127°32.8' W, near Theodore Point, then westerly following the Vancouver Island shore to 50°08.75' N and 127°38.6' W on the east side of Nasparti Inlet, then westerly across Nasparti Inlet to 50°08.7' N and 127°37.8' W on Vancouver Island, then following the shoreline of Vancouver Island to the beginning point. (Ecological Reserve)

3.3.26.2. Kyuquot Sound Marine Communities Study Area: Those waters consisting of:

Kyuquot Bay: A portion of Subarea 26-6 inside or northerly of a line from White Cliff Head to Racoon Point; and

Entrance to Crowther Channel: From the western point of Union Island at 50°0.35' N and 127°19.29' W, northerly along the shoreline to 50°0.50' N and 127°19.25' W, then westerly to a point on an island at 50°0.52' N and 127°19.29' W, then along the western shoreline to 50°0.58' N and 127°19.35' W, then westerly to a point on an island at 50°0.58' N and 127°19.40' W, then along the western shoreline to 50°0.71' N and 127°19.60' W, then south-westerly to a drying rock at 50°0.45' N and 127°20.18' W, then south-easterly to the point of commencement. (Research Area)

### **3.3.27. Area 28 Closures**

3.3.27.1. Porteau Cove: That portion of Subarea 28-4, east of a line drawn from a white fishing boundary sign located on the south shore of Porteau Cove to a white fishing boundary sign located on the north shore of Porteau Cove. (Marine Reserve)

3.3.27.2. Whytecliff Park: That portion of Subarea 28-2 bounded by a line commencing from the most southerly point of Whytecliff Park; thence in a straight line to a point located 100 metres east of the most south-easterly point of Whyte It.; thence following the southern shoreline of Whyte It. at a distance of 100 metres to a point lying 100 metres from the most south-westerly point of Whyte It.; thence in a straight line to a point lying 100 metres west of Whytecliff Point; thence following the shoreline at a distance of 100 metres in a northerly direction to a point 100 metres north of Lookout Point; thence following the shoreline at a distance of 100 metres in an easterly direction to a point 100 metres perpendicular to the most northerly point of Whytecliff Park; thence to the most northerly point of Whytecliff Park on the mainland. (Marine Reserve)

3.3.27.3. Point Atkinson Reef: That portion of Subarea 28-6 bounded by a line commencing at the southwest entrance to Starboat Cove thence seaward in a southwest direction for 85 metres, thence westerly following the shoreline for 100 metres, thence in a northeast direction to a point on land. (Conservation Closure)

3.3.27.4. False Creek (Subarea 28-8). (Navigation)

3.3.27.5. Burrard Inlet (Subarea 28-10). (Navigation)

### **3.3.28. Area 28 Glass Sponge Reef Closures**

3.3.28.1. Defence Islands, Howe Sound: That portion of Subarea 28-4 that lies inside the following lines: begins at 49°34.102'N and 123°17.070'W, then southerly to 49°33.730'N and 123°16.562'W, then to 49°33.553'N and 123°16.462'W, then to 49°33.438'N and 123°16.750'W, then to 49°33.707'N and 123°17.201'W, then to 49°33.993'N and 123°17.391'W, then to the beginning point.

3.3.28.2. Passage Island, Queen's Sound: That portion of Subarea 28-2 that lies inside the following lines: begins at 49°21.486'N and 123°17.254'W, then southerly to 49°20.528'N and 123°17.690'W, then to 49°20.401'N and 123°17.956'W, then to 49°20.765'N and 123°18.794'W, then to 49°20.982'N and 123°18.584'W, then to 49°21.098'N and 123°18.037'W, then to 49°21.501'N and 123°17.737'W, then to the beginning point.

3.3.28.3. Passage Island, Queen's Sound: Those portions of Subareas 28-2 and 29-3 that lie inside the following lines: begins at 49°20.288'N and 123°17.693'W, then southeasterly to 49°20.2249'N and 123°17.501'W, then to 49°19.993'N and 123°17.377'W, then to 49°19.802'N and 123°17.444'W, then to 49°19.720'N and 123°17.840'W, then to 49°19.937'N and 123°18.107'W, then to the beginning point.

3.3.28.4. Passage Island, Queen's Sound: Those portions of Subareas 28-2 and 29-3 that lie inside the following lines: begins at 49°19.296'N and 123°19.905'W, then southerly to 49°19.918'N and 123°19.847'W, then to 49°19.307'N and 123°20.344'W, then to 49°19.643'N and 123°20.421'W, then to 49°19.819'N and 123°20.361'W, then to 49°19.947'N and 123°20.097'W, then to the beginning point.

### **3.3.29. Area 29 Glass Sponge Reef Closure**

3.3.29.1. Sechelt (McCall) Bank: That portion of Subarea 29-2 that lies inside a line that begins at 49°25.948'N 123°48.889'W, then easterly to 49°25.899'N 123°47.266'W, then to 49°25.373'N 123°46.494'W, then to 49°24.734'N 123°47.083'W, then to 49°24.910'N 123°47.951'W, then to 49°24.253'N 123°48.283'W, then to 49°24.845'N 123°49.914'W, then to the beginning point.

3.3.29.2. Halibut Bank: That portion of Subarea 29-2 that lie inside a line that begins at 49°21.768'N and 123°41.501'W, then southerly to 49°21.174'N and 123°40.045'W, then to 49°20.961'N and 123°40.139'W, then to 49°20.803'N and 123°39.860'W, then to 49°20.565'N and 123°40.182'W, then to 49°21.610'N and 123°41.843'W, then to 49°21.673'N and 123°42.643'W, then to 49°21.895'N and 123°43.908'W, then to 49°22.174'N and 123°44.748'W, then to 49°22.555'N and 123°44.456'W, then to 49°22.188'N and 123°42.167'W, then to the beginning point.

3.3.29.3. Passage Island, Queen's Sound: Those portions of Subareas 28-2 and 29-3 that lie inside the following lines: begins at 49°20.288'N and 123°17.693'W, then southeasterly to 49°20.2249'N and 123°17.501'W, then to 49°19.993'N and 123°17.377'W, then to 49°19.802'N and 123°17.444'W, then to 49°19.720'N and 123°17.840'W, then to 49°19.937'N and 123°18.107'W, then to the beginning point.

3.3.29.4. Passage Island, Queen's Sound: Those portions of Subareas 28-2 and 29-3 that lie inside the following lines: begins at 49°19.296'N and 123°19.905'W, then southerly to 49°19.918'N and 123°19.847'W, then to 49°19.307'N and 123°20.344'W, then to

49°19.643'N and 123°20.421'W, then to 49°19.819'N and 123°20.361'W, then to 49°19.947'N and 123°20.097'W, then to the beginning point.

3.3.29.5. Passage Island, Queen's Sound: That portion of Subarea 29-3 that lies inside the following lines: begins at 49°20.637'N and 123°19.162'W, then easterly to 49°20.577'N and 123°18.720'W, then to 49°20.441'N and 123°18.637'W, then to 49°20.068'N and 123°18.818'W, then to 49°20.076'N and 123°19.135'W, then to 49°19.718'N and 123°19.188'W, then to 49°19.726'N and 123°19.514'W, then to 49°20.259'N and 123°19.828'W, then to the beginning point.

3.3.29.6. Foreslope Hills, Strait of Georgia: That portion of Subarea 29-3 that lies inside a line that begins at 49°09.634'N and 123°23.048'W, then southeasterly to 49°09.389'N and 123°22.622'W, then to 49°09.187'N and 123°22.587'W, then to 49°09.211'N and 123°23.567'W, then to 49°09.646'N and 123°23.543'W, then to the beginning point.

3.3.29.7. Outer Gulf Islands - Galiano Island: That portion of Subarea 29-4 that lies inside the following lines: begins at 48°54.936'N and 123°19.589'W, then southerly to 48°54.283'N and 123°18.529'W, then to 48°54.114'N and 123°18.619'W, then to 48°54.065'N and 123°18.771'W, then to 48°54.787'N and 123°19.929'W, then to 48°54.902'N and 123°19.793'W, then to the beginning point.

### **3.3.30. Areas 105, 106, 107, 110 Sponge Reef Advisory**

3.3.30.1. Four unique sponge reef ecosystems in Hecate Strait (in Subareas 105-2 and 106-1; Subareas 106-2 and 107-1; and Subarea 107-2) and Queen Charlotte Sound (in Area 110) are an Area of Interest for establishment of a Marine Protected Area (MPA). Designation is anticipated in 2015 and closures may be announced in-season. Maps are available from the North Coast Area Resource Management Biologist (see Contacts in Section 14 of the Prawn & Shrimp by Trap Integrated Fishery Management Plan).

### **3.3.31. Areas 101 and 142 Closure**

3.3.31.1. Bowie Seamount Marine Protected Area: Those waters of Subareas 101-1 and 142-2 inside a line commencing at 53°03'07.6" N and 135°50'25.9" W, to a point 53°16'20.9" N and 134°59'55.4" W, then to a point 53°39'49.2" N and 135°17'04.9" W, then to a point 53°39'18.0" N and 135°53'46.5" W, then to a point 53°52'16.7" N and 136°30'23.1" W on the EEZ Boundary, then following the EEZ Boundary to 53°49'19.6" N and 136°47'33.1" W on the EEZ Boundary, then to a point 53°40'02.5" N and 136°57'03.5" W, then to a point 53°13'59.2" N and 136°10'00.0" W, then back to the point of commencement. (Marine Protected Area)

## **3.4. Rockfish Conservation Areas**

Rockfish Conservation Areas (RCAs) are in effect in inside waters as of February 2007. Hook and line fishing for Schedule II species is prohibited in RCAs. For maps and up to date information on RCAs, refer to links on the Pacific Region internet site:

[www.pac.dfo-mpo.gc.ca/fm-gp/maps-cartes/rca-acrs/index-eng.html](http://www.pac.dfo-mpo.gc.ca/fm-gp/maps-cartes/rca-acrs/index-eng.html)

### 3.5. Closure Notifications and Announcements

It is the fish harvesters' responsibility to ensure that an area is open before setting gear and to ensure that the area has not closed while their gear remains in the water.

#### 3.5.1. Routine Notification Procedures

Fishery notices of variation orders that open and close fisheries are available on the internet at:

<http://notices.dfo-mpo.gc.ca/fns-sap/index-eng.cfm>

Information about closures is also available from a fishery manager (see Contacts Section 14 of the Integrated Fisheries Management Plan for Prawn and Shrimp by Trap), or from a local DFO office. DFO enforcement vessels and industry service provider vessels may also have information about impending closures.

#### 3.5.2. Recorded Announcements

Telephone answering machine recordings are available after office hours and on weekends for North and Central Coast waters at (250) 627-3455 and for South Coast waters and Fraser River / Howe Sound at (250) 756-7233.

#### 3.5.3. Canadian Coast Guard Announcements

Once a week, Canadian Coast Guard will announce current prawn fishery openings and closures. This announcement will only be made if time permits, following regular WX scheduled broadcasts. The announcement may be interrupted or delayed for Search and Rescue (SAR) priorities. Broadcast times are as follows:

Tofino MCTS (south coast)	Tuesdays	2115 UTC	14:15 DST
Victoria MCTS (south coast)	Tuesdays	1510 UTC	08:10 DST
Comox MCTS (south coast)	Tuesdays	1520 UTC	08:20 DST
Prince Rupert MCTS (north coast)	Tuesdays	1915 UTC	12:15 DST

## 4. MANAGEMENT MEASURES – PRAWN FISHERY

### 4.1. Species

Prawns and other shrimp species (*Pandalus* species and *Pandalopsis dispar* Sidestripe Shrimp). In this commercial harvest plan, the term prawn refers solely to the Spot Prawn *Pandalus platyceros*, while the term shrimp refers to all other species of shrimp other than prawns.

Fish harvesters are authorized to incidentally catch and retain Octopus *Octopus dofleini* while prawn and shrimp trap fishing except in octopus closure areas (Section 3.3). Conditions of Licence require all fish harvesters to accurately complete octopus catch and retention information in the prawn and shrimp trap logbook.



Prawn and shrimp by trap licence eligibility holders are also permitted to fish for species described in Schedule II Part 2 of the *Pacific Fishery Regulations*. Conditions of Licence for these species are included with all prawn and shrimp by trap licences. Schedule II Conditions of Licence apply even if the catch is only intended for bait. For information regarding the harvest of Schedule II, Other Species please refer to the IFMP for Lingcod, Dogfish, Sole and Flounder, Skate and Pacific Cod. For information regarding transporting please refer to Part III of the Conditions of Licence.

#### 4.2. Size Limit

The minimum legal size limit for prawns is 33 millimetres carapace length measured from the most posterior part of the eye orbit to the posterior mid-dorsal margin of the carapace (see Appendix 4 for a diagram). Catch shall be sorted and undersized prawns released immediately.

The minimum legal size limit for headed prawns is 22 millimetres telson length, measured along the mid-dorsal line of the telson from the anterior margin to the posterior margin. The telson is the central piece of the tail “fan.” This size limit applies **only** to product that has had the head and thorax removed including the carapace. The telson should be measured before “tailing” to ensure that the product will meet the size limit.

**Do not assume that a prawn that met the carapace length requirement will also meet the telson length requirement once it is headed. Due to natural variability, some will not. If you will be tailing, measure the telson on the prawn tails before removing the head. Release prawns with undersize telsons, unharmed, immediately.**

There is no minimum size for species of shrimp other than the prawn, *Pandalus platyceros*.

Undersized prawns shall be returned to the water immediately. Traps shall be pulled, emptied and undersized prawns sorted out for release, **on a trap by trap basis. Waiting until the entire string is pulled before sorting begins is illegal. Prawns may not be kept in a tank or bucket for later sorting and release.** All undersized prawns must be released in the area of capture and shall not be removed from the general location of capture, prior to release, for any reason. In no instance are prawns to be chemically treated or “dipped” prior to sorting and release of the undersized prawns.

Industry representatives have discussed various means of releasing undersized and berried prawns to increase their survival. In particular, those locations with fresh water runoff on the surface and increased water temperatures may increase mortality. Prawn vessels should have sorting tables to improve the speed with which undersized and berried prawns may be released. Survival may be increased if prawns are released into a bucket or tube on the side of the boat, which extends below the surface through the fresh water layer.

##### 4.2.1. Warning, Undersize Prawns and Wastage of Medium Prawns

DFO is concerned for those fish harvesters who are not using accurate measuring devices or not measuring their prawns at all. Fish harvesters should measure small prawns with a set of inexpensive vernier callipers to ensure that no undersize are retained. DFO recommends that buyers also check product size upon delivery, that undersize prawns are

sorted out and not boxed. Investigations by DFO to correct problems will prove disruptive to fish harvesters and buyers.

If reports of dumping small legal sized prawns following landing are received, it will be investigated.

#### **4.3. Berried Females**

All berried female prawns must be released. Catch must be sorted as it comes on board and the females released **on a trap by trap basis. Waiting until the entire string is pulled before sorting is illegal.** It is recommended that fish harvesters relocate to other grounds if they find that they are catching large numbers of berried females. High proportions of berried females may result in closure.

#### **4.4. Catch Prohibited On Board While Fishing**

No prawns or shrimp that are not permitted to be retained under the authority of the commercial licence shall be on board the licensed vessel.

#### **4.5. Gear**

##### **4.5.1. Trap Limits and Groundlines**

All traps must be tagged with numbered tags authorized by DFO. Tag numbers must correspond to numbers registered with DFO for that vessel. Registration is accomplished by entry of the information into a DFO database, by means of an internet page provided for this purpose. Vessel owners may make arrangements with the DFO approved service provider for tags and registration of trap tag numbers. The trap tag number shall be registered with DFO within 24 hours of issuance of a trap tag set by the industry service provider.

A single licence may fish a maximum of 300 traps on six groundlines. There is an allowance for an annual transfer of traps from one W / FW licence to another regardless of vessel length or licence configuration for the purpose of transferring trap allocations (Section 6.4). Where a trap allocation has been transferred, 100 traps are relinquished, and the receiving vessel is permitted to fish a maximum of 500 traps on 10 groundlines. The transferring W / FW licence is issued with a trap allocation of zero for the licence year.

The Transportation Safety Board has investigated several fishing vessel accidents and found that loading of traps has been a contributing factor in the capsizing of prawn vessels. Vessel masters are advised to carefully consider stability when transporting gear (Appendix 6 Fishing Vessel Safety). Vessel masters are reminded that a second vessel or skiff may be used to transport gear, provided that all gear setting and hauling is done from the licensed vessel. A code of best practices for the prawn fishery was developed in 2013 and is intended to address unsafe work practices that continue to put fishermen, their crew, and vessels at risk. A copy is available from the Pacific Prawn Fishermen's Association or Fish Safe (see Section 14 Contacts of the Integrated Fisheries Management Plan for Prawn and Shrimp by Trap).

#### **4.5.2. Trap and Groundline Limits in Special Management Areas**

Trap limits are reduced in the following Special Management Areas (SMAs): Howe Sound and Indian Arm (Subareas 28-1 to 28-5 and Subareas 28-11 to 28-14), Salmon and Sechelt Inlets (Subareas 16-5 to 16-8), Alberni Inlet (Subareas 23-1 to 23-3), and Saanich Inlet (Subareas 19-7 to 19-12). Individual W and FW licences are permitted to fish 150 traps on three groundlines. Where a trap allocation has been transferred, the receiving vessel is permitted to fish 250 traps on five groundlines in these areas.

A vessel fishing in both an SMA and in an adjacent non-SMA area at the same time, shall not fish more than a combined total of 300 traps on six groundlines for a single licensed vessel or 500 traps on 10 groundlines for a vessel having received a trap allocation transfer.

#### **4.5.3. Trap and Groundline Limits in Sooke Harbour**

A vessel fishing in the Sooke Harbour and Basin coonstripe fishery in the fall may use a maximum of 50 traps. These may be set on groundlines buoyed at each end, or may be single buoyed traps.

#### **4.5.4. Maximum Groundline Length**

The maximum allowable length of groundline between each buoy line is two skates (1,100 metres or 3,600 feet).

#### **4.5.5. Gear Hauling Limits**

Trap gear may be hauled only once per day. This applies to all parts of the gear.

Holding cages may be hung on the same buoy and line as trap gear. However, the stipulation that the fishing gear may only be handled once daily also applies to the holding cages if they are on the same buoys and lines as trap gear.

#### **4.5.6. Marking of Gear**

Following the opening of the season, all prawn traps on board the fishing vessel, with the exception of replacement gear described in the subsequent paragraph, must be tagged with prawn trap tags. Tag numbers must correspond to numbers registered with DFO for use by that vessel, by means of the DFO internet page and database established for that purpose. Tags must be securely fastened and attached to the frame or webbing of the trap such that it is visible from the outside, without opening the trap. New tags issued by the service provider will be required each year.

Trap tags are only available from the industry service provider. DFO does not issue tags and does not issue replacement tags in-season.

All previous trap tags shall be removed from the traps when new trap tags are attached. Once tag replacement begins, no trap may be returned to the water until the tag has been replaced and all previous tags removed. Once tag replacement begins, all tags are required to be replaced within 96 hours.

#### **4.5.7. Replacement Traps on Board**

Replacement traps may be carried provided that they are in a non-fishable condition as follows: no tags are to be attached and there must be no snaps on the bridles or any other

means of immediately attaching the replacement trap to the groundline, until such time as it is needed for replacement purposes.

#### **4.5.8. Buoys**

Prawn gear must be marked at both ends of the groundlines by 127 centimetre (50 inch) circumference or larger, red, or orange buoys or by 10 centimetre diameter x 122 centimetre (4 inch x 48 inch) white PVC pipe weighted at one end and painted orange at the other. The latter has been recommended by industry representatives for use in areas of frequent boat traffic.

The commercial fishing vessel registration number (VRN) and the letters PRN or PRNS, must be painted or otherwise affixed to each buoy such that it is visible at all times without raising the gear from the water. PRN will signify gear being fished from a vessel holding a W or FW licence with an allotment of 300 traps. PRNS is required to identify gear for those vessels fishing a W or FW licence with an allotment of 500 traps. The VRN shall be in solid black Arabic numerals, without ornamentation. Numbers and characters shall not be less than 75 millimetres in height. Improperly marked gear may be removed from the water.

The vessel name may also be displayed. The DOT licence number shall not be displayed on buoys or PVC pipes, in order to avoid confusion with the VRN.

Fish harvesters may add single identifying numbers, letters or symbols to pairs of buoys so that other vessels can better tell where groundlines are located if this may help to reduce oversetting. Any marking shall not obscure the VRN.

Buoys or PVC pipe labelled, as described above, with PRN or PRNS and the VRN shall only be attached to groundlines that have prawn and shrimp traps attached. At the request of the prawn industry and to reduce conflicts between harvesters, setting additional buoys to stake ground is not permitted.

Holding cages hung on separate buoys must be marked with vessel name, VRN, and the word "CAGE". The VRN shall be in solid black Arabic numerals, without ornamentation. Numbers and characters shall not be less than 75 millimetres in height.

#### **4.5.9. Buoys – Sooke Coonstripe Fishery**

Individual traps in the Sooke coonstripe shrimp trap fishery may be marked with individual bullet floats. The minimum bullet float size is 10L. The VRN and the letter W must be painted or otherwise affixed to each buoy such that it is visible at all times without raising the gear from the water. The VRN and the letter W shall be in solid black Arabic numerals, without ornamentation. Numbers and characters shall not be less than 75 millimetres in height. Improperly marked gear may be removed from the water.

#### **4.5.10. Trap Mesh Size and Biodegradable Escape Mechanism**

Traps shall include the following trap escapement modifications except in Subareas 20-6 and 20-7.

Other than the frame, trap mesh must be unobstructed. Trap mesh size requirements apply to the prawn trap fishery and to the humpback shrimp trap fishery. Minimum mesh

sizes do not apply to the coonstripe trap fishery in Sooke Harbour and Basin, Subareas 20-6 and 20-7.

The trap escapement modifications described below will significantly reduce the capture of undersize prawns but will not totally eliminate them from the catch, particularly in areas when there are high concentrations of small prawns. Fish harvesters are required to sort their catch as each trap comes on board and to release undersized prawns immediately, before the next trap is recovered. Sorting must occur prior to any transfer of catch to live tanks, buckets or other holding devices.

#### 4.5.10.1. Web or Soft Mesh Traps

Web or soft mesh traps shall be covered with a single layer of mesh. The mesh shall measure a minimum of 38.1 millimetres (1 1/2 inch). Mesh size is measured as described in the definition section of the *Pacific Fishery Regulations, 1993* as follows: “means the total length of twine measured along two contiguous sides of a single mesh, including the distance across the knot joining those sides but not including any other knots.” All mesh used in the trap including the tunnels must conform to this minimum size. Other than the trap frame, trap mesh must be unobstructed.

Industry representatives have recommended tools for fish harvesters to make a quick assessment of soft web mesh size. This is a “flat slat” made out of high-density nylon or other equivalent material 38 millimetres wide (1.5 inch), 3 millimetres thick (1/8 inch), and as long as may be convenient (6 inch), tapered at one end. If the flat slat cannot be pushed through the mesh, or if it is difficult to do so, then the mesh is likely too small. This is not a legal measuring device; however, fish harvesters can use the flat slat as a quick check. A ruler may also be used. Vernier callipers are the legal measuring tool for determination of legal mesh size. Fish harvesters are encouraged to check their gear in advance of the fishing season and to check the web when receiving new traps or re-webbed traps from suppliers. If the trap mesh appears to be undersize when checked by DFO personnel during the fishing season, traps may be collected for further testing and for legal procedures, or the fish harvester may be requested to remove all gear from the water for inspection.

DFO is concerned about fish harvesters using stretched and distorted web to reduce the sorting efficiency of web traps.

The sort area on these traps is considered to be the lower 15 centimetres of the side wall above the bottom ring. It is recommended that mesh on the trap be constructed, so that upon insertion, a high density round plastic peg that is 19 millimetres (3/4 inch) in diameter and 20.3 centimetres (8 inch) long, weighing no less than 50 grams and no more than 60 grams, will drop completely through the web by its own weight. The bottom of the trap may also be important for sorting. DFO will continue to assess this and additional measures will be introduced if sorting appears to be compromised by mesh stretching or bunching.

#### 4.5.10.2. Wire Mesh Traps

These traps must have either/or:

**Four opposing tunnels** constructed of an unobstructed rigid square mesh material having a minimum dimension (after dip coating) that will allow the passage of a 22.2 millimetre

(7/8 inch) square peg through the mesh without altering the shape of the mesh opening. The lower side of each tunnel must extend to the bottom edge of the trap and must be at least one-half the length of the trap side.

**The bottom and two opposing sides** must be constructed of an unobstructed square mesh material that will allow the passage of a 19 millimetre (3/4 inch) square peg through the mesh without altering the shape of the mesh opening.

**The bottom and all sides** must be constructed of an unobstructed square mesh material that will allow the passage of a 22.2 millimetre (7/8 inch) square peg through the mesh without altering the shape of the mesh opening (increased volume permitted for this trap type, see Section 4.5.11).

#### **4.5.11. Biodegradable (“Rot”) Cord**

All prawn traps shall contain a biodegradable escape mechanism to allow bycatch to escape in the event traps are lost.

Web and soft mesh traps shall contain an opening equal to or exceeding 30 cm in length. The opening shall be within 15 cm of the bottom of the trap and parallel with the bottom frame. The opening shall be laced, sewn, or otherwise secured by a single strand of no greater than #30 untreated cotton twine. The cotton twine shall be knotted at each end only. The twine shall not be tied or looped around the frame of the trap.

Wire or hard mesh traps shall have a biodegradable (“rot”) panel. The rot panel shall consist of a section in a trap side wall that has been laced, sewn, or otherwise secured by a single strand of no greater than #30 untreated cotton twine, such that the entire panel remains under tension when the panel is intact but on deterioration or parting produces an unrestricted opening. The opening shall exceed a square 11cm by 11cm.

#### **4.5.12. Maximum Allowable Trap Size**

No web or soft mesh trap with a volume greater than 170 litres is permitted. No wire or hard mesh trap with a volume greater than 100 litres is permitted except those traps constructed with the bottom and all sides with a mesh that will pass a 22.2 millimetre square peg which may have a volume no greater than 170 litres. All measures are determined from the outside dimensions of the trap. These measures include tunnel volumes.

Maximum volumes by trap type have been adopted to prevent the practice of “trap doubling,” which is the practice of tying two traps together to be fished as a single unit. This practice was deemed to circumvent the intent of the trap limitation management provisions in this fishery.

The Transportation Safety Board has expressed concern for large diameter heavier traps. The future use of traps with a wet weight greater than 7 kg (rigged, no bait) may be prohibited. Fish harvesters should make sure they have registered their number of “heavy traps” with the lead fishery manager (L. Convey at 250-756-7233).

#### **4.5.13. Maximum Allowable Trap Size, Sooke Coonstripe Fishery**

Cedar lathe traps may be used in the Sooke coonstripe shrimp trap fishery, with a maximum volume of 230L. Trap volumes are based on the overall outside dimension of the trap, inclusive of the frame and the tunnels.

#### **4.5.14. Recovery of Lost Trap Gear**

In-season, a W or FW licensed vessel may not carry, set or recover tagged traps for another W or FW licensed vessel.

If a fish harvester locates and recovers their own lost gear, all catch must be released. Recovered traps must be emptied and rendered non-fishable immediately as they come on board. Alternatively the fish harvester may attach a marker and line to the gear and advise a DFO manager or fishery officer of the location of the gear. Lost gear may not be recovered after the season has closed. Contact the local DFO fishery office.

#### **4.5.15. Fishing Gear Conflicts**

Commercial harvesters are required to exercise care when setting gear near recreational and First Nations' food, social and ceremonial fishing gear. Fouled gear should be untangled without cutting and returned to the water intact. If a line must be cut, it should be the commercial harvester's line.

Continued gear conflict with recreational and First Nations harvesters will lead to closure requests from that sector or First Nations. DFO's preference is to provide a mutually satisfactory harvest experience for all user groups through respect of the other person's gear and fishing practices, rather than invoking closures to separate fishing effort.

#### **4.5.16. Extra and Replacement Sets of Trap Tags**

##### **4.5.16.1. Additional Tags**

The licence holder or vessel master may receive additional tags with the main tag set. These additional tags are only to be used as required to replace tags on traps lost on the grounds. A fishery officer or guardian may request to see the unused tags. Vessels are permitted to fish only the maximum number of traps specified on the licence, and may not use the additional tags to increase gear in the water greater than the licence limits.

##### **4.5.16.2. Full Replacement Sets**

In-season full replacement tag sets are available from the industry service provider. They are not available from DFO. Once installation of the new tags has commenced, all tags must be replaced and no traps can be returned to the water with old tags attached to them. All previously issued tags must be removed from the gear.

#### **4.6. Whale Encounter Protocols**

If a marine mammal becomes entangled in fishing gear, immediately log your coordinates and contact the Marine Mammal Incident Hotline 1-800-465-4336 providing as much information as possible regarding species and gear type and a DFO representative will contact you. If a whale is entangled in fishing gear you may be asked to track the animal to aid in relocating the animal as an attempt may be made to rescue both the animal and fishing gear.

#### **4.7. Basking Shark Entanglement Protocols**

Incidental entanglement of ‘endangered’ Pacific Basking Sharks (*Cetorhinus maximus*) in trap lines is rare but may occur. Pursuant to subsection 73(2) (c) through 73(6) of the *Species at Risk Act* (SARA), the vessel master must ensure that every measure is taken to avoid the incidental entanglement of basking sharks while conducting prawn and shrimp fishing activities, that fishing gear is not set or hauled when a basking shark is within 10 m of the fishing vessel and/or visible at the water’s surface, and that any live basking shark entangled in fishing gear is released in a manner that causes the least harm to the shark.

Should a shark entangle in trap lines, assess whether the shark is alive or dead and in good (e.g., active swimming, minimal wounds) or poor (e.g. sluggish, visibly wounded) condition. Proceed accordingly, and with extreme caution. Always avoid the strong caudal (tail) fin, which can cause injury by thrashing.

If the shark is alive, attempt to disentangle the shark as quickly as possible, and in a manner that causes the least amount of harm to the animal.

- a.) Maneuver your boat as close to the shark as possible without causing further injury or entanglement. Turn off your engine, if possible, or switch it into neutral.
- b.) Grapple the line, and bring the shark as close to the side of the boat as possible.
- c.) Pull the line to restrict the shark’s movement. Hold the shark firmly against the side of the boat, preventing it from thrashing further. Avoid the use of restraining devices such as straps, tail ropes, gaffs, etc. Do not hold the shark by its gills. This may cause serious injury. Do not attempt to bring the shark onboard the vessel.
- d.) Try to unwind the line without cutting it. If you cannot untangle the line from the shark without cutting it, use a gaff to pull the line away from the shark before cutting the line free.

Document all entanglement encounters in the harvest logbook and notify DFO of the encounter through the Basking Shark Sightings Network (1-877-507-4275). Dead basking sharks cannot be retained and must be disentangled from the fishing gear and discarded at-sea.

#### **4.8. Multi-licensed Vessels**

Where a Prawn and Shrimp by Trap (category W or FW) licensed vessel also holds a Shrimp Trawl (Category S or FS) licence eligibility, all shrimp including prawns caught under the authority of the S or FS licence must be offloaded prior to that vessel fishing under the authority of the W or FW licence. Likewise, all prawns caught under the authority of the W or FW licence must be offloaded before fishing commences under the authority of the S or FS licence.



## **5. MANAGEMENT MEASURES - HUMPBAC AND COONSTRIPE FISHERIES**

### **5.1. Masset Inlet and Prince Rupert Harbour Humpback Fisheries**

A directed fishery for Humpback Shrimp (*Pandalus hypsinotus*) occurs in Subareas 1-6 (Masset Inlet), and in 4-10 and 4-11 (Prince Rupert Harbour). Prawns may not be retained or possessed in these fisheries. Vessels must offload all prawns prior to fishing humpback shrimp in these areas. Trap limits, tag requirements, groundline limits, minimum mesh size, haul and set/haul location, and vessel location requirements are in effect (Section 4).

The Prince Rupert Harbour Commission and the Prince Rupert Harbour humpback shrimp harvesters requested a later opening date of September 1 for this fishery commencing in 2003. This was reviewed and unanimously agreed to by elected industry representatives. DFO supports this change as it allows for increased growth of the shrimp prior to harvest (reduces growth over fishing), improving catch weight and value.

The Minister wrote in 1997: “Any directed fishery for humpback shrimp in non-traditional areas, or with new or modified trawl or trap gear, will be subject to the Pacific Region Guidelines on New and Developing Invertebrate Fisheries.” It also includes: “industry is responsible for providing biological, management, and assessment information that will lead to the proper understanding of this fishery and of these stocks.” Accordingly, additional fishing effort on humpback shrimp will only be considered where there is a scientific plan established to collect stock assessment information, supported by funding from industry.

Humpback shrimp samples are required from Prince Rupert Harbour, as discussed with local harvesters and industry representatives in 2003. Results from the pilot study in 2003 indicated that index sampling may be an effective management tool, however, base index levels need to be determined. Beginning in 2004, fish harvesters participating in the Prince Rupert Harbour humpback trap fishery have been required to make arrangements for the collection of samples by observers. Each participating fish harvester is required to arrange for one day of observer sampling. The W or FW licence issued in April does not include fishing access to Prince Rupert Harbour. Prior to the September opening, fish harvesters must make arrangements for extra observer sampling, vessel monitoring system coverage and request amended Conditions of Licence through the National Online Licensing System to allow for fishing humpback shrimp by trap in Prince Rupert Harbour.

The use of small mesh in humpback shrimp trap fisheries was discontinued in 1999. Prior to this, catch per unit effort (CPUE) had plummeted. With the adoption of larger mesh, CPUE has improved. Total annual catches have stabilized at approximately 22,680 kg (50,000 lbs), comparable to or greater than historic landings. DFO received a request for a return to small mesh in this fishery for 2006. This request was refused on the basis of risk to sustainability of the fishery. Humpback shrimp data was reviewed in a research paper by DFO Science in 2006.

## **5.2. Sooke Harbour and Basin Coonstripe Fishery**

A directed fishery for Coonstripe (or Dock) Shrimp (*Pandalus danae*) occurs in Subareas 20-6 and 20-7. There is no minimum mesh size requirement for traps used in this fishery. The fishery has occurred from November 1 to December 31. Prawns may not be retained or possessed in this fishery. Tag requirements and hail requirements are in effect (Section 4). A maximum of 50 traps per vessel may be fished. Traps may be set on groundlines or individually buoyed.

Industry representatives have expressed interest in varying fishing times in this fishery. The commencement date may be varied but there is insufficient biological information to extend the length of the fishing period beyond 2 months. Fish harvesters who want to contribute through the collection of on-board samples with DFO or observers are invited to contact DFO prior to the fishery opening.

## **6. LICENSING**

### **6.1. Licence Category**

A prawn and shrimp by trap, category W or communal commercial category FW licence is required to commercially harvest prawn and shrimp by trap gear. Category W licence eligibilities are limited entry and vessel based. Category FW licence eligibilities are limited entry and party based; a First Nations group is the licence eligibility holder and the eligibility must be designated annually at the time of licensing to a commercially registered fishing vessel that meets maximum vessel length restrictions.

### **6.2. Licence Fees**

Currently the annual licence fee for a category W licence is \$320.00. There is no annual licence fee for communal commercial FW licences.

### **6.3. Licensing Service Information**

DFO's licensing services are provided through the National Online Licensing System located at <https://fishing-peche.dfo-mpo.gc.ca>. The National Online Licensing System enables secure and reliable online service delivery to both commercial and communal commercial users.

Fish harvesters are able to perform all standard licensing transactions using the system. These transactions include:

- renewing licence eligibilities and paying licence fees, as well as renewing vessel registrations
- submitting licensing requests (such as vessel replacement) and checking the status of requests
- submitting electronic documents in support of licensing requests
- printing licences, licence conditions, receipts, and other licensing documents
- appointing representatives to perform licensing transactions on a user's behalf.

The system provides fish harvesters with the ability to view their account information and manage their licensing requirements online, replacing traditional services previously

offered over-the-counter or by regular mail. For instance, licence renewal notices are no longer sent by mail; rather, clients are now notified through the online system when licences are ready for renewal.

Licence renewal and payment of fees are mandatory on an annual basis prior to the expiry date of each fishery in order to maintain licence eligibility in the future. Licence eligibility will cease if not renewed annually.

Prior to annual application for either a category W or FW licence, please ensure:

- a.) Any Ministerial conditions placed on the licence eligibility are met;
- b.) Any conditions of the previous year's licence, such as submission and approval of logbooks, have been met; and
- c.) Any application for transfer of a trap allocation has been submitted **by April 28, 2016**.

Upon DFO receiving the required payment and, for FW licence holders, the designated vessel and vessel owner information, the licence will be issued and notification will be sent via email to advise licence eligibility holders/vessel owners that a change has been made to their online account. The licence documents, licence conditions and receipts will be available to be printed at that time.

To ensure that you receive email notifications, be sure to update your email address under your profile. Instructions on updating email addresses may be found at: [www.dfo-mpo.gc.ca/fm-gp/sdc-cps/products-produits/user-manual-utilisateurs-eng.htm](http://www.dfo-mpo.gc.ca/fm-gp/sdc-cps/products-produits/user-manual-utilisateurs-eng.htm) - please refer to Section 2.3.1: Profile, Personal Information and click on 'Modify'.

Training materials, including step-by-step guides and a detailed user training manual, are available online ([www.dfo-mpo.gc.ca/FM-GP/SDC-CPS/licence-permis-eng.htm](http://www.dfo-mpo.gc.ca/FM-GP/SDC-CPS/licence-permis-eng.htm)) to guide users of the system in completing their licensing transactions. DFO also provides client support and assistance on how to use the system via e-mail at [fishing-peche@dfo-mpo.gc.ca](mailto:fishing-peche@dfo-mpo.gc.ca) or by calling toll-free at 1-877-535-7307 (7:00 AM to 8:00 PM Eastern, Monday to Friday).

To logon, register and use the system, visit DFO's National Online Licencing System website at:

<https://fishing-peche.dfo-mpo.gc.ca/>, or contact our client support.

#### **6.4. Trap Re-allocation**

Temporary transfer or trap re-allocation is permitted on an annual basis. Where a trap allocation is transferred to another vessel, 100 traps are relinquished, and the receiving vessel may fish a maximum of 500 traps. The transferring W / FW licence is issued with a trap allocation of zero for the licence year. Application for transfer of a trap allocation will only be accepted prior to payment for licence renewal. This applies to both vessels.

For 2016, application for transfer of a trap allocation must be submitted using the National Online Licensing System **by April 28, 2016**, without exception. Applications submitted after April 28, 2016 will not be accepted.

## **6.5. Designation of Harvesters to Fish a Communal Commercial Licence**

Under the *Aboriginal Communal Fishing Licence Regulations*, every person working on a vessel that is fishing under authority of a Communal Commercial Licence must be designated by the First Nation that holds the licence. The designation must be made in writing and include the person's name and reference the Communal Commercial Licence. The designation must be carried on-board and be produced on request of any Fishery Officer.

First Nations licence holders interested in obtaining an example template to use to designate their fish harvesters may contact a DFO Resource Manager (see Contacts in Section 14 of the Integrated Fishery Management Plan for Prawn & Shrimp by Trap).

## **6.6. Vessel Replacement**

Only one shrimp & prawn by trap licence is allowed on a vessel at a time.

Replacing vessels may not exceed the overall length of the existing vessel.

Category W licence eligibilities become married to other vessel based licence eligibilities when combined on a vessel.

## **6.7. Fish Buying Station Licence and Transporting Licence Requirements**

When product is transferred from one vessel to another vessel or a vehicle, that vessel or vehicle requires a provincial Fish Buying Station licence. This licence is required for all types of vessels and vehicles, including aircraft. The licence may also be required for personal vehicles in some instances, when a vehicle is carrying the catch from more than one vessel, even if the licence holder owns both vessels. Fish harvesters should contact the Ministry of Agriculture and Lands, Courtenay Access Centre (250) 897-7540, for additional information.

[www.frontcounterbc.gov.bc.ca/info/](http://www.frontcounterbc.gov.bc.ca/info/)

If catch is transferred from a category W or FW licensed vessel to another vessel, the receiving vessel must have a commercial fishing licence or a transporting, category "D", licence according to *Pacific Fishery Regulations*, Part II, Section 24.

# **7. CONTROL AND MONITORING OF COMMERCIAL FISHING ACTIVITIES**

## **7.1. Requirement to hail out**

Vessel masters must arrange for fishing commencement information, or hail out, to be provided by the industry service provider to DFO by means of an internet reporting system established for this purpose.

The vessel master shall have the industry service provider notify DFO prior to commencement of fishing of the following:

- a) Vessel name, vessel master's name, and VRN;
- b) The time and date the report was made;
- c) The name of the person supplying the information from the vessel;

- d) The name of the person who entered the information into DFO's Internet Access database on the vessel master's behalf;
- e) The date for which the report is effective;
- f) Management Subareas (as defined in the *Pacific Fishery Management Area Regulations, 2007*) to be fished;
- g) Time and date that fishing will commence;
- h) Set and haul validation number; and
- i) The hail verification number issued by the industry service provider to the vessel master.

Fishing may not commence until a hail has been made and a hail verification number received.

Vessel masters must provide set and haul information for in-season assessment of effort and for the deployment of industry service provider observers (Section 7.2). Prior to fishing, vessel masters must acquire a set and haul validation number from the industry service provider.

Vessel masters using a DFO-approved vessel monitoring system (VMS) which integrates the set and haul programming will obtain a set and haul validation number from the industry service provider.

Vessel masters using a DFO-approved vessel monitoring system (VMS) which does not integrate the set and haul programming, must contact their industry service provider to obtain a set and haul validation number by phoning 1-866-930-4000 and arrange for set and haul information to be transmitted to the industry service provider within five minutes of each set and haul throughout the fishing season.

#### **7.1.1. Fishing Activity Location Reports**

All vessels are required to have a fully operational DFO-approved vessel monitoring system (VMS) and to report the geographic position (latitude/longitude) of the vessel, date and time corresponding to this position, and Communication Service Provider identifier for the VMS unit. This information shall be reported automatically to the DFO Vessel Monitoring Operations Centre (Newfoundland) every 15 minutes throughout the season, from the time the vessel leaves port for the first fishing trip until it returns to port and all catch on board the vessel is offloaded after its last fishing trip. A list of DFO-approved VMS units can be found at: [www.nfl.dfo-mpo.gc.ca/e0011108](http://www.nfl.dfo-mpo.gc.ca/e0011108) or by contacting DFO by telephone at 1 (709) 772-5789 or Toll Free at 1 (888) 772-8225.

For each VMS unit installation, replacement, transfer or resumption, a completed DFO National Vessel Monitoring System Form shall be faxed to DFO at 1 (709) 772-5787 **not less than two business days** before commencing fishing operations. For each VMS unit removal, the form shall be forwarded, at most, two business days after the VMS unit has been removed.

The DFO National Vessel Monitoring System (VMS) Form is available on the internet at: [www.nfl.dfo-mpo.gc.ca/folios/00380/docs/vms\\_form\\_ssn-eng.pdf](http://www.nfl.dfo-mpo.gc.ca/folios/00380/docs/vms_form_ssn-eng.pdf)

In event the VMS unit or equipment becomes inoperative, is turned off, or malfunctions, the industry service provider must be notified immediately by telephone at 1-866-930-4000 Monday to Friday 8:30 a.m. to 4:30 p.m. and provide the following information:

- a) Vessel name, vessel master's name, and VRN;
- b) The date and time of sailing;
- c) The port of landing; and
- d) The telephone number where the vessel master can be reached.

A back-up VMS unit must be activated within 72 hours of the malfunction. A back-up VMS unit may be obtained by phoning 1-866-930-4000 and provide the following information:

- a) Vessel name, vessel master's name, and VRN;
- b) The telephone number where the vessel master can be reached.

Once 72 hours from the malfunction has elapsed, fishing may only resume once the VMS unit is turned on and fully operational or when the vessel master has received approval from DFO.

In the event of a VMS unit failure where a vessel carries two or more approved VMS units on board, it is the responsibility of the vessel master to immediately notify DFO that a secondary unit is being activated and subsequently ensure it is fully operational, turned on and in use before resuming fishing activity.

## **7.2. Information Reports from Sea (Spawner Index Sampling)**

Vessel masters shall arrange to have information about fishing operations and spawner index information reported to DFO or the industry service provider as required.

During the course of the season, each vessel must provide a Fishing Operations At-sea Report and data from spawner index samples collected by the industry service provider observers during fishing operations. Each spawner index sample consists of a sample of one complete string of gear which has been set for a minimum of 12 hours, with a minimum of every fourth trap contributing to the sample. A minimum of 12 traps is sampled from each string of gear. A minimum of 45 traps shall be hauled from the water and examined for the purposes of completing the Fishing Operations At-sea Report.

Set and haul data must be provided to the industry service provider during fishing operations. The set and haul data must include:

- a) Vessel name;
- b) VRN;
- c) Activity: set or haul
- d) GPS source: GPS device or manual entry;
- e) Vessel GPS location (latitude and longitude);
- f) String GPS location (latitude and longitude);
- g) Subarea of string location;
- h) Communication Service Provider Number;
- i) UTC date and time (yyyy-mm-dd, HH:MM:SS);
- j) Speed (knots);
- k) Heading; and

l) International Mobile Station Equipment Identifier (IMEI).

Set and haul data must be transmitted to the industry service provider not later than five minutes following the setting or retrieval of each string of gear.

A DFO-approved VMS unit (Section 7.1.1) which integrates the set and haul programming shall automatically provide vessel location data every 15 minutes to the industry service provider, and the vessel master shall enter the set and haul data of a given set or haul activity using the facilities of the VMS unit.

The vessel master using a DFO-approved VMS unit which does not integrate the set and haul programming, shall provide the set and haul data by sending the information by electronic mail to prawnsethaul@jothomas.com, or by phoning 1-866-930-4000 and providing the information verbally. The Communication Service Provider Number and IMEI are not required for verbal reports. Contact the industry service provider to make arrangements to provide vessel location.

Providing this information will reduce search time, improve opportunities for sampling, and avoid unnecessary closures by DFO due to lack of information. Fish harvesters are encouraged also to maintain communications with their industry service provider's local observer vessels when they are fishing. **DFO will close fishing areas if there is insufficient sampling because observers cannot locate vessels and gear.**

### **7.3. Catch Reporting**

#### **7.3.1. Harvest Log Data**

A new logbook format that includes octopus information was introduced in 2004. Only new format logbooks may be used.

The vessel master is responsible for the provision and maintenance of an accurate record, a "log" of daily harvest operations. This log must be completed and a copy submitted in both hard (paper) copy and electronic form in an approved format as defined by DFO Marine Ecosystem and Aquaculture Division's Shellfish Data Unit.

To fulfil stock assessment objectives it is imperative that a fine resolution of fishing location be reported in this fishery. The vessel master is responsible for reporting latitude/longitude position on harvest logs in the "location" field for each string of traps fished.

Logbooks meeting the requirements of DFO are available from service providers who, for a fee, will provide the logbook coding and data entry service, thus complying with the requirements for a hard (paper) copy and an electronic copy of harvest data.

The original white page copy of the log and the electronic copy must be forwarded within 28 days following the end of each month in which fishing occurred. This information must be sent to:

Fisheries & Oceans Canada  
Shellfish Data Unit  
Pacific Biological Station  
3190 Hammond Bay Road  
Nanaimo, B.C., V9T 6N7

Phone: (250) 756-7022 or (250) 756-7306

As an alternative to harvest log provision through a service provider, the vessel master may provide a hard copy log in the same form and providing the same particulars as shown in the fishing log sample Appendix 5: Example of Prawn and Shrimp by Trap Harvest Log. The vessel master must also provide an electronic copy of the harvest data, which is required to be a true and accurate transcription of the hard copy data, delivered on a Windows compatible mini CD or other Shellfish Data Unit approved media. Mini CD's will remain the property of DFO. The electronic copy must be either:

- a) An ASCII text file in the data format specified by DFO Shellfish Harvest Log Program.
- b) A database table of specific design created by Microsoft Access XP (or earlier version).

Contact the Shellfish Data Unit at the above address to obtain the full requirements and acceptable data formats that meet the Conditions of License. The hard copy and the electronic copy of the harvest log must be forwarded within 28 days following the end of the month in which fishing occurred. This information must be sent to the above address.

For enforcement purposes, information regarding the latitude and longitude of each string of fishing gear, and the haul time of that gear shall be entered in the logbook within ½ hour (30 minutes) of the string being hauled and prior to any additional hauling of gear. The latitude and longitude shall be entered in the "location" field of the harvest log. The time of haul shall be entered in the "time of haul" field. This information shall be entered on a string by string basis.

The remaining logbook harvest information must be recorded in the harvest log by 23:59 hours of the day of fishing. The logbook must be kept aboard the licensed vessel. Logbooks must be produced for examination on demand of a fishery officer, guardian, or a fishery observer designated under the *Fisheries Act*.

#### 7.3.1.1. Submission and Release of Harvest Log Data

The licence eligibility holder is responsible to ensure that the vessel master has completed and submitted a copy of the harvest log data. DFO can only release harvest log data to the licence eligibility holder of record reported with the Pacific Fishery Licence Unit, and only upon written request.

#### 7.3.1.2. Nil Report for Harvest Log - License Issued but not Fished

In the event that a licence is issued but not fished, the licence eligibility holder is responsible for submitting a Nil Report for the season. The Nil Report must be submitted prior to the issue of approval for licence renewal. One page from the harvest logbook identifying the vessel, licence tab number, and the year with "Nil" entered in the body of the log and signed by the vessel owner constitutes a Nil Report.

**DFO reminds harvesters that harvest logs must be completed accurately during fishing operations and submitted to DFO in accordance with the timing set out in Conditions of License. Delay of completion or submission of logs is a violation of the Conditions of License.**



#### 7.3.1.3. Confidentiality of Harvest Data

Harvest data, including fishing location data supplied through latitude/longitude coordinates, collected for use under the harvest logbooks for shellfish fisheries programs are used by DFO in the proper assessment, management and control of the fisheries. Upon receipt by DFO of harvest log data and/or fishing location information, supplied by the harvester in accordance with Conditions of License, Section 20(1)(b) of the *Access to Information Act* prevents DFO from disclosing to a third party records containing financial, commercial, scientific or technical information that is confidential information. Further, Section 20(1)(c) of the *Act* prevents DFO from giving out information, the disclosure of which could reasonably be expected to prejudice the competitive position of the license holder.

#### 7.3.2. Fish Slip Requirements

An accurate written report shall be submitted by the vessel master on a fish slip of all fish and shellfish caught. A written report must be submitted even if the fish and shellfish landed are used for bait, personal consumption, or otherwise disposed. The written report shall be posted not later than seven days after the offloading and sent to:

Fisheries and Oceans Canada  
Fisheries Management Branch, Regional Data Unit  
200 - 401 Burrard St.  
Vancouver, B.C. V6C 3S4

Fish slips may be downloaded and printed or may also be ordered from the printer at user cost at:

[www.pac.dfo-mpo.gc.ca/stats/fishslips-carnets/index-eng.html](http://www.pac.dfo-mpo.gc.ca/stats/fishslips-carnets/index-eng.html)

Phone (604) 666-2716 for more information.

## 8. GENERAL INFORMATION

### 8.1. Rockfish and Assistance to At-Sea Observers

The commercial prawn trap fishery has been allowed to continue fishing in the Rockfish Conservation Areas with the collection of by-catch information. Observers are required to identify and record all of the rockfish caught in strings of gear that are sampled for spawner index data. This applies coast-wide. To accomplish this, while an observer is on board, the vessel master or crew is requested to put all rockfish from the sample string into a holding bucket for later identification and counts by the observer. Vessel masters or crew who are experienced in rockfish identification are requested to assist the observer. Additional strings may not be hauled until the rockfish data recording is complete, unless other arrangements have been made with the observer. It is understood that this may cause some delays on board. However, collection of the data is essential to allow the prawn trap fishery to continue within the RCAs.


In addition, vessel masters and crew are invited to identify to the elected industry representatives or the Pacific Prawn Fishermen's Association, those types of traps and bait combinations which appear to capture, or reduce, the greatest numbers of rockfish.

Maps of RCAs are available at:

[www.pac.dfo-mpo.gc.ca/fm-gp/maps-cartes/rca-acs/index-eng.html](http://www.pac.dfo-mpo.gc.ca/fm-gp/maps-cartes/rca-acs/index-eng.html)

## 8.2. Sylon Parasites and Live Transport of Prawns

Live transport of prawns from northern and central coast areas could result in the unintentional introduction of a parasitic barnacle, *Sylon sp.* (see pictures below), to southern waters where it is currently not known to occur on prawns. Introduction of this parasite could occur through the release of viable larvae in water discharged from live holding tanks. Precautions can be taken by disinfecting all seawater in which prawns are transported, prior to discharging holding tanks.



Examples of sylon parasites on prawns.

Contact the following for more information:

Gary Meyer  
Pacific Biological Station  
Nanaimo, B.C. V9T 6N7  
Phone: (250) 756-7000

Or on the internet at:

[www.dfo-mpo.gc.ca/science/aah-saa/diseases-maladies/toc-eng.html#shr](http://www.dfo-mpo.gc.ca/science/aah-saa/diseases-maladies/toc-eng.html#shr)

## 8.3. On-Board Freezing

Prawns may be frozen at-sea (FAS) on the catcher vessel only. They may be transferred to a second vessel only after freezing is complete (for FAS product), or as live or fresh product. The transfer of catch to a second vessel for freezing is not permitted. If transferred to another vessel, the receiving vessel requires a provincial Fish Buying Station Licence (contact the Ministry of Agriculture and Lands, Courtenay Access Centre (250) 897-7540 for additional information). The receiving vessel must also have a commercial fishing licence or a transporting, category “D”, licence according to *Pacific Fishery Regulations, Part II*, Section 24.

Prawn and shrimp trap vessels may not transport prawns or shrimp caught by another vessel (see Section 4.4).

#### **8.4. Glazed Prawn Sale Requirements**

Fish harvesters are reminded that prawns that have been “dipped” or otherwise chemically treated must be done in a manner such that compliance to the Food and Drug Regulations and the Fish Inspection Regulations is maintained.

Where additives have been used, the additive must be declared in the label’s list of ingredients. In the case of sulphites, the name of the actual sulphite used must be declared on the label or box.

Sulphite mixtures or other mixtures which include additives not specified in the Food and Drug Regulations may only be used via an exemption whereby the product will be exported through a federally registered plant (not simply a cold storage) to a country that permits their use. The exemption is issued to the processor as products must be “processed” in a registered plant under an acceptable Quality Management Program.

For further information, contact the local Canadian Food Inspection Agency (CFIA) fish inspection office:

Burnaby: (604) 666-6513  
Victoria: 250-363-3618 (or 250-363-3455)  
Parksville: (250) 248-4772

Commercial fish harvesters are reminded that a Fisher’s Vending Licence is required to sell prawns or shrimp directly to the public for that person’s personal use. Fish harvesters should contact the Ministry of Agriculture and Lands, Courtenay Access Centre (250) 897-7540 for additional information. Information is also available at:

[www.frontcounterbc.gov.bc.ca/info/](http://www.frontcounterbc.gov.bc.ca/info/)

#### **8.5. Commercial Vessels Participation in First Nation’s FSC Fisheries**

There are restrictions on commercial vessel participation in First Nations food, social and ceremonial (FSC) fisheries authorized under an aboriginal communal licence. Conditions of the aboriginal communal licence must be followed.

Commercial vessels are restricted to commercial catch during the commercial fishery.

#### **8.6. Octopus Retention**

All fish harvesters are required to accurately report information about the octopus catch. This information is required to develop further understanding of the distribution and strength of octopus species caught by commercial trap harvesters. Failure to provide this information will result in termination of this fishing privilege. The elected industry representatives encourage all commercial fish harvesters to accurately report octopus catches so that this fishing privilege may continue.

#### **8.7. Groundfish Taken for Bait**

Fish harvesters are reminded that any groundfish taken for bait must be taken in accordance with the appropriate groundfish licence and attached Conditions of Licence. Dockside monitoring is an essential element of groundfish stock monitoring and quota management. Therefore, it is important that fish harvesters using any groundfish for bait

(e.g., dogfish) land and validate that groundfish catch prior to using it for bait, in accordance with the Schedule II Conditions of Licence under which authority that groundfish species is taken. Hook and line gear is prohibited in RCAs.

## **8.8. Sponge Reefs**

On June 2015, all commercial and recreational bottom contact fishing for prawn, shrimp, crab and groundfish (includes halibut) was prohibited in nine glass sponge reef areas in the Strait of Georgia to protect these areas in accordance with the Sensitive Benthic Areas Policy and its Ecological Risk Assessment Framework for Cold-water Corals and Sponge Dominated Communities. Closure to bottom contact fishing for FSC purposes apply April 1, 2016. This includes glass sponge reefs off Parksville (Subareas 14-2 and 14-3), Entrance Island (Subarea 17-11), Passage Island (Subareas 28-2 and 29-3) and Defence Islands (Subarea 28-4) in Howe Sound, Galiano and the outer Gulf Islands (Subareas 18-1 and 29-4), Foreslope Hills (Subarea 29-3), and Achilles (Subarea 14-6), McCall (Subarea 29-2) and Halibut (Subarea 29-2) Banks. Consultations were held in 2014.

Four unique sponge reef ecosystems in Hecate Strait (in Subareas 105-2 and 106-1, Subareas 106-2 and 107-1 and Subarea 107-2) and Queen Charlotte Sound (in Area 110) are being considered for establishment of a Marine Protected Area (MPA) under the *Oceans Act*. Designation may occur in 2016, and changes may be announced in-season.

Concern has been expressed for the impact of commercial fishing gear on sponge reefs at several locations in southern waters, and these should be avoided. This includes cloud sponge areas in Saanich Inlet in waters less than 40 metres depth at Henderson Point, the mooring buoy northwest of Senanus Island, Willis Point, Repulse Rock, the point south of Misery Bay, Christmas Point, McCurdy Point and adjacent to the Bamberton cement plant, and in Tahsis Narrows around Mozino Point in waters less than 80 metres depth.

Closures and Advisories are described in Section 3.3.

## Appendix 2: 2016/17 Prawn and Shrimp by Trap Recreational Harvest Plan

### TABLE OF CONTENTS

1.	RECREATIONAL HARVEST PLAN HIGHLIGHTS AND CHANGES FOR 2016/17.....	2
2.	CONTACTS AND SOURCES OF INFORMATION .....	2
3.	OPEN TIMES .....	3
3.1.	Coast-wide .....	3
4.	CLOSURES .....	3
4.1.	Seasonal Closures .....	3
4.2.	Permanent Closures .....	4
4.3.	Closure Notifications and Announcements .....	10
5.	LICENSING.....	10
5.1.	Licence Category .....	10
6.	MANAGEMENT MEASURES.....	10
6.1.	Species .....	10
6.2.	Size Limit.....	10
6.3.	Harvest .....	11
6.4.	Gear .....	11
7.	CONTROL AND MONITORING OF RECREATIONAL FISHING ACTIVITIES .....	12
7.1.	Catch Reporting .....	12
8.	GENERAL INFORMATION .....	13
8.1.	Release of Undersized and Berried Prawn and Shrimp .....	13
8.2.	Bacteria .....	13
8.3.	Strait of Georgia and Howe Sound Glass Sponge Reefs .....	13
8.4.	Fishing Practices .....	14

## **1. RECREATIONAL HARVEST PLAN HIGHLIGHTS AND CHANGES FOR 2016/17**

Recreational prawn fishery regulations are described in the British Columbia Tidal Waters Sport Fishing Guide.

[www.pac.dfo-mpo.gc.ca/fm-gp/rec/index-eng.htm](http://www.pac.dfo-mpo.gc.ca/fm-gp/rec/index-eng.htm)

- 1.1 On June 2015, all commercial and recreational bottom contact fishing for prawn, shrimp, crab and groundfish (includes halibut) was prohibited in nine glass sponge reef areas in the Strait of Georgia to protect these areas in accordance with the Sensitive Benthic Areas Policy and its Ecological Risk Assessment Framework for Cold-water Corals and Sponge Dominated Communities. Closure to bottom contact fishing for FSC purposes apply April 1, 2016. This includes glass sponge reefs off Parksville (Subareas 14-2 and 14-3), Entrance Island (Subarea 17-11), Passage Island (Subareas 28-2 and 29-3) and Defence Islands (Subarea 28-4) in Howe Sound, Galiano and the outer Gulf Islands (Subareas 18-1 and 29-4), Foreslope Hills (Subarea 29-3), and Achilles (Subarea 14-6), Sechelt (Subarea 29-2) and Halibut (Subarea 29-2) Banks (Sections 4.2 and 8.3). Consultations were held in 2014.
- 1.2 Amendment to the *BC Sport Fishing Regulations* is moving forward (i.e., Canada Gazette I in 2016/17) to require phone numbers (or Unique Fisher Identification #'s) on buoys, biodegradable escape mechanism ('rot cord') in traps to release bycatch in event traps are lost, and to eliminate line floating at the surface (Sections 6.4.2 and 6.4.3).

## **2. CONTACTS AND SOURCES OF INFORMATION**

DFO contacts, including the Recreational Fisheries Coordinator, are listed in Section 14 of the 2016/17 Integrated Fishery Management Plan for Prawn & Shrimp by Trap. Sport Fishing Advisory Board (SFAB) representatives are listed in Section 15.

Information for recreational fisheries is available on the internet at:

[www.pac.dfo-mpo.gc.ca/fm-gp/rec/index-eng.htm](http://www.pac.dfo-mpo.gc.ca/fm-gp/rec/index-eng.htm)

Recreational fisheries in Canada are guided by principles which are outlined in "An Operational Policy Framework" available on the internet at:

[www.dfo-mpo.gc.ca/fm-gp/policies-politiques/op-pc-eng.htm](http://www.dfo-mpo.gc.ca/fm-gp/policies-politiques/op-pc-eng.htm)

"A Vision for Recreational Fisheries in British Columbia 2009-2013" developed cooperatively by DFO, the Province of BC and the SFAB serves as a framework for developing initiatives and actions to support achievement of a collective vision for the recreational fishery in BC: "a vibrant and sustainable recreational fishery in British Columbia, providing broad social and economic benefits through diverse opportunities that recognize and respect other users of the resource".

### **3. OPEN TIMES**

#### **3.1. Coast-wide**

The recreational prawn and shrimp by trap fishing season occurs throughout the year from April 1 to March 31. It remains open except for permanent closures (Section 4.2) and seasonal closures (Section 4.1) where recreational fishing effort occurs. If necessary, the seasonal area closures will be established by variation order and announced by public fishery notice (Section 4.3).

### **4. CLOSURES**

#### **4.1. Seasonal Closures**

##### **4.1.1. Spawning Closures January 1 to March 31**

The recreational fishery is managed to a season in coastal areas in the south coast where recreational effort is focused. These areas are subject to recreational fishing closure during the critical winter spawning period for prawns from January 1 to March 31. Spawner index surveys are conducted in the fall to determine the status of female prawns prior to spawning. This helps Fisheries and Oceans Canada (DFO) to determine whether a winter recreational harvest is permissible. These areas include waters in or around Quadra / Cortes Islands, Powell River, Malaspina Strait / lower Jervis Inlet, Sechelt / Salmon Inlets, Nanaimo, Stuart Channel, Saanich Inlet, Alberni Inlet / Barkley Sound, Tahsis / Muchalat Inlet and Howe Sound.

Closures will be announced in-season by fishery notice.

##### **4.1.2. May (one-week) and “Pulse Fishing” Closures**

Under an adaptive management strategy for prawns developed collaboratively by recreational and commercial fishing representatives and applied in Saanich Inlet and Stuart Channel in early 2006 and later expanded to include Alberni Inlet in 2007, recreational fishing is closed for one week in May to allow the commercial fishery and spawner index sampling to start throughout the area. “Pulse fishing” closures begin in September the first day after Labour Day and continue to the end of December. Pulse fishing entails closures on the 1<sup>st</sup> (or 1<sup>st</sup> day after Labour Day in September) to the 15<sup>th</sup> of each month and openings on the 16<sup>th</sup> to the end of each month. Pulse fishing is extended to the end of March where winter fishing is permissible.

Closures will be announced in-season by fishery notice.

##### **4.1.3. Procedure for In-season Decision Making**

Fall spawner index surveys generally consist of six strings of 25 traps fished for 24 hours for six haul days in October - November. Participating vessels under scientific licence distribute sampling effort throughout the area, in locations and in a manner comparable to commercial fishing season activity. Every vessel has a certified observer on-board for all haul days to collect and record data from each trap. Data sheets are received and reviewed by DFO Science, Marine Ecosystem and Aquaculture Division. Sets made outside commercial prawn locations and that have missed the prawn grounds are

excluded from the analysis.

Data is reviewed by DFO fishery managers and Science staff by conference call. If the results are at or below the baseline spawner index level for that month, then the area is closed. If samples are consistently greater ( $> 1.10$ ), the area remains open. Areas with index values between the baseline and 1.10 are considered for reduced fishing effort, such as partial weekly closures, or are closed. Data is considered first on a Subarea basis, then with respect to patterns in the overall sampling area. Adjacent areas are also closed if they are logical extensions of the area sampled, or are required to simplify enforceability of the closure boundaries.

Under the adaptive management strategy developed collaboratively by recreational and commercial fishing representatives in early 2006, a level of 1.35 is applied for Saanich Inlet, Stuart Channel and Alberni Inlet. A one-week closure in May and “pulse fishing” beginning in the fall also apply. The intent was to leave more female prawns carrying eggs on the spawning grounds, with an anticipated benefit of more prawns for all harvest sectors beginning two years later and a reduction in the need for winter recreational fishing closures.

An arrangement to finance the surveys, through use-of-fish or other approach, is negotiated on an annual basis. If financial support for these surveys cannot be established by October, local area closure may be necessary from January 1 until March 31, 2016 while the spawning cycle completes. Other approaches, such as fishing time periods (e.g., weekend-only fishing or pulse fishing) and reduced catch limits, will be considered in areas, where possible, based on Scientific review of past sampling (Can. Sci. Adv. Sec. 2012/041).

At least two weekends of advance notice will be provided to recreational harvesters of any impending closure to allow time for gear removal. Closures take effect January 1 and are in place until the end of the spawning cycle, allowing recreational gear to go back into the water on April 1. Closures during the critical winter spawning period allow the remaining berried female prawns to complete egg incubation and release larvae with reduced fishing disturbance and handling mortality, and are a key component of the recreational management strategy.

## **4.2. Permanent Closures**

Closure descriptions are provided in the British Columbia Tidal Waters Sport Fishing Guide.

### **4.2.1. Gwaii Haanas National Marine Conservation Area**

Harvesting of all species is prohibited in the Gwaii Haanas National Marine Conservation Area Reserve and Haida Heritage Site in Burnaby Narrows, Louscoone Estuary, Flamingo Estuary, Gowgali Estuary, Cape Saint James, and SGang Gwaay (National Marine Conservation Area).

Burnaby Narrows: Those waters of Subareas 2-13 and 2-16 inside a line commencing at 52°23.049' N and 131°23.438' W east to 52°23.077' N and 131°22.908' W, following the southern shoreline of Kat island east to 52°23.107' N and 131°22.274' W, then east to 52°23.295' N and 131°21.34' W, following the western shoreline of Burnaby Island



south to 52°20.951' N and 131°20.509' W, then west to 52°20.733' N and 131°21.072' W, and then north following the eastern shoreline of Moresby Island back to the point of commencement. (National Marine Conservation Area)

Louscoone Estuary: Those waters of Subareas 2-33 and 2-34 north of a line drawn from 52°11.836' N and 131°15.658' W east to 52°12.271' N and 131°14.594' W. (National Marine Conservation Area)

Flamingo Estuary: Those waters of Subarea 2-37 north of a line drawn from 52°14.456' N and 131°22.234' W southeast to 52°14.246' N and 131°21.489' W. (National Marine Conservation Area)

Gowgaia Estuary: Those waters of Subarea 2-41 east of a line drawn from 52°24.944' N and 131°32.138' W southeast to 52°24.238' N and 131°32.024' W. (National Marine Conservation Area)

Cape Saint James: Those waters of Subareas 2-19, 102-3, 130-3 and 142-1 inside a line commencing at 51°56.523' N and 131°01.522' W, southwest to 51°55.627' N and 131°02.574' W, then southeast to 51°52.5' N and 130°57.919' W, then south to 51°51.676' N and 130°57.805' W, then southeast to 51°50.349' N and 130°56.442' W, then northeast to 51°51.062' N and 130°54.717' W, then north to 51°53.888' N and 130°55.608' W, then northwest to 51°58.671' N and 130°59.464' W, then west to 51°58.743' N and 131°00.606' W, and then following the southern shore of Kunghit Island west to the point of commencement. (National Marine Conservation Area)

SGang Gwaay: Those waters of Subareas 2-31 and 142-1 inside a 3 km radius from the centre point on Anthony Island located at 52°05.655' N and 131°13.178' W. (National Marine Conservation Area)

#### **4.2.2. Parksville Glass Sponge Reef Closure:**

Those portions of Subareas 14-2 and 14-3 that lie inside a line:

begins at	49°21.680'N 124°19.762'W
then southeasterly to	49°21.514'N 124°18.893'W
then to	49°21.191'N 124°17.723'W
then to	49°21.064'N 124°17.724'W
then to	49°20.725'N 124°18.380'W
then to	49°21.432'N 124°19.811'W
then to the beginning point.	

#### **4.2.3. East of Hornby Island (Achilles Bank) Glass Sponge Reef Closure:**

That portion of Subarea 14-6 that lies inside a line:

begins at	49°33.490'N 124°29.230'W
then southerly to	49°32.701'N 124°28.760'W
then to	49°31.657'N 124°29.434'W
then to	49°31.663'N 124°29.896'W
then to	49°32.651'N 124°29.752'W

then to 49°33.340'N 124°29.935'W  
then to 49°33.498'N 124°29.773'W  
then to the beginning point.

#### **4.2.4. Gabriola Island Glass Sponge Reef Closure:**

That portion of Subarea 17-11 that lies inside a line:

begins at 49°13.672'N 123°47.577'W  
then southerly to 49°13.235'N 123°47.429'W  
then to 49°13.185'N 123°47.882'W  
then to 49°13.391'N 123°48.119'W  
then to 49°13.623'N 123°48.166'W  
then to the beginning point.

#### **4.2.5. Winchelsea Island Department of National Defence Prohibited Area**

Recreational harvesters are advised that due to the large number of submarine cables terminating at Winchelsea Island, the Department of National Defence prohibits all trap and bottom contact fishing and anchoring in a zone bounded by the following coordinates within the Military Sea Area WG: 49°18.456' N and 124°06.156' W, 49°17.128' N and 124°02.081' W, 49°17.274' N and 124°04.346' W, and 49°17.438' N and 124°05.138' W.

Contact the Department of National Defence, Canadian Forces Maritime Experimental and Test Ranges in NanOOSE Bay.

#### **4.2.6. Outer Gulf Islands Glass Sponge Reef Closures:**

Those portions of Subareas 18-1 and 29-4 that lie inside the following lines:

##### Outer Gulf Islands #1

begins at 48°54.936'N 123°19.589'W  
then southerly to 48°54.283'N 123°18.529'W  
then to 48°54.114'N 123°18.619'W  
then to 48°54.065'N 123°18.771'W  
then to 48°54.787'N 123°19.929'W  
then to 48°54.902'N 123°19.793'W  
then to the beginning point.

##### Outer Gulf Islands #2

begins at 48°52.588'N 123°15.261'W  
then easterly to 48°52.520'N 123°14.537'W  
then to 48°51.971'N 123°13.768'W  
then to 48°51.795'N 123°13.947'W  
then to 48°52.150'N 123°14.444'W

then to 48°52.038'N 123°14.678'W  
then to 48°52.479'N 123°15.521'W  
then to the beginning point.

#### Outer Gulf Islands #3

begins at 48°51.602'N 123°13.233'W  
then southerly to 48°51.309'N 123°12.751'W  
then to 48°50.913'N 123°12.938'W  
then to 48°50.844'N 123°13.059'W  
then to 48°51.163'N 123°13.662'W  
then to 48°51.579'N 123°13.378'W  
then to the beginning point.

#### Outer Gulf Islands #4

begins at 48°50.999'N 123°12.391'W  
then southerly to 48°50.608'N 123°11.603'W  
then to 48°50.097'N 123°10.956'W  
then to 48°49.959'N 123°11.182'W  
then to 48°50.857'N 123°12.654'W  
then to 48°50.959'N 123°12.566'W  
then to the beginning point.

#### **4.2.7. Saanich Inlet Sponge Reefs Advisory**

It is recommended that recreational harvesters should avoid setting trap gear in cloud sponge areas in Saanich Inlet in waters less than 40 metres depth at Henderson Point, at the mooring buoy northwest of Senanus Island, Willis Point, Repulse Rock, the point south of Misery Bay, Christmas Point, McCurdy Point and adjacent to the Bamberton cement plant.

#### **4.2.8. Victoria Area Ecological Reserves**

Harvesting of all shellfish is prohibited in waters shallower than 40 m at Race Rocks and in waters within 1/3<sup>rd</sup> nautical mile of Cadboro Point navigation light.

#### **4.2.9. Vancouver Harbour**

Harvesting of crab, shrimp, and prawns is closed between Lions Gate Bridge and Ironworkers Memorial (Second Narrows) Bridge for navigation purposes.

#### **4.2.10. Area 28 Whytecliffe Park, Porteau Cove and Point Atkinson**

Harvesting all marine life is prohibited in those waters off Whytecliff Park, Porteau Cove and Point Atkinson.

#### **4.2.11. Howe Sound - Defence Islands Glass Sponge Reef Closure:**

That portion of Subarea 28-4 that lies inside a line:

begins at 49°34.102'N 123°17.070'W  
then southerly to 49°33.730'N 123°16.562'W  
then to 49°33.553'N 123°16.462'W  
then to 49°33.438'N 123°16.750'W  
then to 49°33.707'N 123°17.201'W  
then to 49°33.993'N 123°17.391'W  
then to the beginning point.

#### **4.2.12. Howe Sound – Queen Charlotte Channel Glass Sponge Reef Closures:**

Those portions of Subareas 28-2 and 29-3 that lie inside the following lines:

##### Queen Charlotte Channel #1

begins at 49°21.486'N 123°17.254'W  
then southerly to 49°20.528'N 123°17.690'W  
then to 49°20.401'N 123°17.956'W  
then to 49°20.765'N 123°18.794'W  
then to 49°20.982'N 123°18.584'W  
then to 49°21.098'N 123°18.037'W  
then to 49°21.501'N 123°17.737'W  
then to the beginning point.

##### Queen Charlotte Channel #2

begins at 49°20.288'N 123°17.693'W  
then southeasterly to 49°20.2249'N 123°17.501'W  
then to 49°19.993'N 123°17.377'W  
then to 49°19.802'N 123°17.444'W  
then to 49°19.720'N 123°17.840'W  
then to 49°19.937'N 123°18.107'W  
then to the beginning point.

##### Queen Charlotte Channel #3

begins at 49°19.296'N 123°19.905'W  
then southerly to 49°19.918'N 123°19.847'W  
then to 49°19.307'N 123°20.344'W  
then to 49°19.643'N 123°20.421'W  
then to 49°19.819'N 123°20.361'W  
then to 49°19.947'N 123°20.097'W  
then to the beginning point.

##### Queen Charlotte Channel #4

begins at 49°20.637'N 123°19.162'W

then easterly to 49°20.577'N 123°18.720'W  
 then to 49°20.441'N 123°18.637'W  
 then to 49°20.068'N 123°18.818'W  
 then to 49°20.076'N 123°19.135'W  
 then to 49°19.718'N 123°19.188'W  
 then to 49°19.726'N 123°19.514'W  
 then to 49°20.259'N 123°19.828'W

then to the beginning point.

#### **4.2.13. Sechelt Bank Glass Sponge Reef Closure:**

That portion of Subarea 29-2 that lies inside a line:

begins at 49°25.948'N 123°48.889'W  
 then easterly to 49°25.899'N 123°47.266'W  
 then to 49°25.373'N 123°46.494'W  
 then to 49°24.734'N 123°47.083'W  
 then to 49°24.910'N 123°47.951'W  
 then to 49°24.253'N 123°48.283'W  
 then to 49°24.845'N 123°49.914'W

then to the beginning point.

#### **4.2.14. Halibut Bank Glass Sponge Reef Closure:**

That portion of Subarea 29-2 that lie inside a line:

begins at 49°21.768'N 123°41.501'W  
 then southerly to 49°21.174'N 123°40.045'W  
 then to 49°20.961'N 123°40.139'W  
 then to 49°20.803'N 123°39.860'W  
 then to 49°20.565'N 123°40.182'W  
 then to 49°21.610'N 123°41.843'W  
 then to 49°21.673'N 123°42.643'W  
 then to 49°21.895'N 123°43.908'W  
 then to 49°22.174'N 123°44.748'W  
 then to 49°22.555'N 123°44.456'W  
 then to 49°22.188'N 123°42.167'W

then to the beginning point.

#### **4.2.15. Foreslope Hills Glass Sponge Reef Closure:**

That portion of Subarea 29-3 that lies inside a line:

begins at 49°09.634'N 123°23.048'W  
 then southeasterly to 49°09.389'N 123°22.622'W  
 then to 49°09.187'N 123°22.587'W

then to 49°09.211'N 123°23.567'W  
then to 49°09.646'N 123°23.543'W  
then to the beginning point.

#### **4.3. Closure Notifications and Announcements**

Permanent closures are published in the British Columbia Tidal Waters Sport Fishing Guide. New closure announcements are made by public fishery notice distributed to all local community DFO offices, e-mailed to all recreational fishing outlets which have made arrangements for this service, and posted to the fishery notice system on the internet.

Recreational fishery notices and in-season changes are available on the internet at:

<http://notices.dfo-mpo.gc.ca/fns-sap/index-eng.cfm>

### **5. LICENSING**

#### **5.1. Licence Category**

A Tidal Waters Sport Fishing Licence is required to fish and retain shellfish, including prawn and shrimp. These may be purchased for a 1, 3, 5 day, or annual period. Fees depend on licence duration, age (senior, adult, juvenile) and residency status. Fees are published in the British Columbia Tidal Waters Sport Fishing Guide.

Tidal Waters Sport Fishing Licences may be purchased online at:

[www.pac.dfo-mpo.gc.ca/fm-gp/rec/licence-permis/index-eng.htm](http://www.pac.dfo-mpo.gc.ca/fm-gp/rec/licence-permis/index-eng.htm)

### **6. MANAGEMENT MEASURES**

#### **6.1. Species**

There are more than 85 species of shrimp found in the waters of Canada's Pacific coast. Of these, recreational fishing commonly catches 3: Prawn, which is the common name for the largest shrimp on this coast; Humpback (King) Shrimp; and Coonstripe (Dock) Shrimp. Diagrams that may aid in identification are available on the internet at:

[www.pac.dfo-mpo.gc.ca/fm-gp/rec/species-especies/shrimps-crevettes-eng.htm](http://www.pac.dfo-mpo.gc.ca/fm-gp/rec/species-especies/shrimps-crevettes-eng.htm)

Prawns have a 4 year life cycle in BC, and so are larger than the other species which have 3 year life cycles. Prawns and most shrimp begin life as a male, and then change to females at a later stage in the life cycle. More information is available in Appendix 8 and on the internet at the above noted site.

#### **6.2. Size Limit**

There is no minimum size for recreational caught prawn or shrimp species.

### **6.3. Harvest**

The daily catch limit is 200 pieces of prawn and shrimp (combined) and the possession limit is 400 pieces.

### **6.4. Gear**

#### **6.4.1. Trap Limits and Groundlines**

The maximum number of traps or ring nets that may be fished for prawn and shrimp by any individual is 4 traps or ring nets. There is no mesh size restriction.

All single traps must be marked with a buoy. If two traps are attached to a single bottom line (groundline), the groundline may be marked with only one buoy. If 3 or 4 traps are set together on a single bottom line (groundline), then a buoy is required at either end of the groundline. Only one harvester's traps may be set on a single groundline. Each individual may only fish those traps which he or she has set. You may not fish traps that are marked with any other person's name on the buoy but your own.

Regulations also permit fishing for prawns and shrimp with spears while diving. Although this sounds unusual, some persons have related that other means of catching shrimp or prawns underwater are difficult, and that small spears like fondue forks fired by elastic have been tried.

#### **6.4.2. Buoy Marking**

The name of the harvester of the gear must be clearly marked on the buoy in printed solid black capital letters, not less than 75 mm (3 in.) high. Only one name can appear on a buoy. It is recommended that the harvester include their telephone number so that they may be contacted if the gear floats away.

Buoys must be highly visible and of sufficient size for the tides and currents in the area so as not to submerge.

Amendment to the *BC Sport Fishing Regulations* is moving forward to require phone numbers (or Unique Fisher Identification #'s) on buoys and to eliminate line floating at the surface.

#### **6.4.3. Biodegradable Escape Mechanism ("rot cord")**

Amendment to the *BC Sport Fishing Regulations* is moving forward to require a biodegradable escape mechanism, or 'rot cord', in all recreational prawn and crab traps to allow bycatch to escape in event traps are lost.

#### **6.4.4. Lost Trap Gear**

Fishery Officers and Canadian Coast Guard personnel may collect recreational fishing gear from the water if the floats are improperly marked, if the gear poses a navigation hazard, or if the area is closed to fishing. In some cases, single buoyed traps set on a low tide will float away on a high tide, or the float may be submerged and crushed by water pressure. Gear that has been found may be returned if it can be identified in some manner. The name of the harvester of the gear must be clearly marked on the buoy. It is recommended that the harvester include their telephone number so that they may be contacted if the gear floats away (Section 6.4.2).

#### **6.4.5. Fishing Gear Conflicts**

Recreational and commercial harvesters are advised to exercise care when setting gear near other gear in similar locations when these fisheries co-occur. Fouled gear should be untangled without cutting and returned to the water intact. If a line must be cut, it should be the line of the harvester who is hauling the gear.

Recreational harvesters are advised that commercial harvesters do not usually set their gear in a straight line from buoy to buoy, as they may be following a depth contour, or fishing different depths in order to find the prawns. So gear may be set in a zig zag, and occasionally even a circular pattern. Setting gear away from commercial sets or other recreational fishing gear will often improve your catch, as traps start to compete for the prawns if they are closer than about 20 m.

The presence of small and medium prawns only in an area may reflect harvesting effects. However, the absence of any prawns at all, indicates some other factor affecting abundance; behaviour, episodic predation or disease.

#### **6.4.6. Gear Theft**

Gear theft and the theft of catch from traps is becoming an increasing concern in some areas. This type of activity should be reported to the police in the area where the theft has occurred.

## **7. CONTROL AND MONITORING OF RECREATIONAL FISHING ACTIVITIES**

### **7.1. Catch Reporting**

The Sport Fishing Advisory Board and the recreational fishing sector strongly support effective fishery monitoring and catch reporting programs in recreational fisheries. The Sport Fishing Advisory Board has been working with DFO on initiatives to strengthen fishing monitoring and catch reporting in the recreational fishery for a number of years.

As of 2013, recreational harvesters are required as a condition of the Tidal Waters Sport Fishing Licence to report information on their recreational fishing activity and catch to DFO representatives when requested. Commonly, recreational harvesters may be requested by a Fishery Officer or designated DFO representative at the dock or through a creel survey to provide important catch and effort information. A recreational phone survey is also conducted nationally by DFO every 5 years. In 2012, a new internet survey was initiated to provide monthly estimates of effort for all methods of recreational fishing, including angling, trapping, beach collecting, and diving and to provide monthly estimates of catch for all sport caught species.

The internet survey contacts participants by email in advance of the survey period and allows for the selected participants to record their information periodically or to complete the survey on a single visit to the website after the month ends. Participants who do not fish during the month are also surveyed as well, as an important component of the catch and effort estimation. The survey selection process is entirely random, with a new group of licence holders randomly selected each survey period. The survey period is normally one month but shorter periods may be used in the future.



More information on the internet recreational survey is available at:

[www.pac.dfo-mpo.gc.ca/fm-gp/rec/irec/index-eng.html](http://www.pac.dfo-mpo.gc.ca/fm-gp/rec/irec/index-eng.html)

The Canadian Science Advisory Secretariat Research Document and Science Advisory Report will be available at:

[www.isdm-gdsi.gc.ca/csas-sccs/applications/Publications/index-eng.asp](http://www.isdm-gdsi.gc.ca/csas-sccs/applications/Publications/index-eng.asp)

## **8. GENERAL INFORMATION**

### **8.1. Release of Undersized and Berried Prawn and Shrimp**

“Berried” refers to prawns and shrimp that are carrying eggs held under their tails. There are various means of releasing undersized and berried prawns and shrimp in order to increase their survival. Release at the fishing location is recommended so that there is a greater chance of the prawn and shrimp returning to their preferred habitat. Release in other locations after or during moving will needlessly increase their mortality. Release as soon as possible is recommended to reduce the potential damage to eyes from UV radiation or from air exposure.

Do prawns and shrimp survive when released? They don’t have swim bladders so pressure change is not a problem. DFO has tagged and released prawns in the past and they have re-entered traps to be hauled again. Better than 50% survival is expected, depending on the circumstances.

### **8.2. Bacteria**

As with any seafood, catch in some areas may be exposed at various times to bacteria. Keep catch clean, cool and covered on-board. Refrigerate if it will not be consumed immediately. Wash during preparation. Proper cooking kills bacteria.

### **8.3. Strait of Georgia and Howe Sound Glass Sponge Reefs**

All bottom contact fishing for prawn, shrimp, crab and groundfish (includes halibut) is prohibited in nine glass sponge reef areas in the Strait of Georgia and Howe Sound in accordance with the Sensitive Benthic Areas Policy and its Ecological Risk Assessment Framework for Cold-water Corals and Sponge Dominated Communities. This includes glass sponge reefs off Parksville (Subareas 14-2 and 14-3), Entrance Island (Subarea 17-11), Passage Island (Subareas 28-2 and 29-3) and Defence Islands (Subarea 28-4) in Howe Sound, Galiano and the outer Gulf Islands (Subareas 18-1 and 29-4), Foreslope Hills (Subarea 29-3), and Achilles (Subarea 14-6), Sechelt (Subarea 29-2) and Halibut (Subarea 29-2) Banks.

An overview map of locations of the Strait of Georgia and Howe Sound Glass Sponge Reef Fishing Closures is provided in Appendix 10 of the Integrated Fisheries Management Plan for Prawn and Shrimp by Trap. Refer to Section 4.2 for a detailed description (coordinates) of the closure areas.

A detailed description (coordinates) of the closure areas and maps of individual closure areas are available on the internet at:

#### **8.4. Fishing Practices**

The following practices help increase prawn survival, prevent loss of gear, and assist in the long-term sustainability of the fishery:

##### **Longer Fishing Times**

- Studies show that shorter fishing times tend to capture small prawns. Fishing traps overnight or if possible throughout the day allows small prawns to exit traps while still on the bottom.

##### **Sorting of Catch**

- Although there is no size restriction for recreationally caught prawns and it is not currently a requirement to release egg-bearing female prawns, returning small prawns and “berried” female prawns back to the water can contribute to the sustainability of prawn stocks.
- Should you decide to release the small prawns you have caught or those carrying eggs, this should be done before hauling the next trap on-board your vessel. Incidental bycatch, such as small finfish that may have made their way into the trap, must also be released as soon as possible. It is advisable to release any catch that you do not want away from predatory birds which may be nearby.

##### **Bait**

- Although the use of fish offal, heads and backbones as bait is permitted, catching rockfish, greenling and other species that contribute to the recreational fishery and using them for bait is a violation. Rockfish in particular are very slow growing and require special management measures to prevent over-fishing of these species.

##### **Appropriate Gear**

- Ensure that traps are well marked with a large float or buoy so that they are plainly visible to the boating public.
- Avoid the use of household plastic containers or blocks of Styrofoam as these can often deteriorate in sunlight or waves and sink. This contributes to garbage washing up on the shoreline and loss of trap(s) which will continue to “ghost fish” for years to come.
- Use strong groundline and buoy lines to prevent the loss of traps. To avoid entanglement with your engine propeller or that of a passing boat, or with another harvester’s traps and lines, do not use floating lines such as common yellow polypropylene, or if using a line that floats add weight to it so that it sinks.

## **Appendix 3: 2016/17 Prawn and Shrimp by Trap First Nations Harvest Plan**

### **TABLE OF CONTENTS**

1.	FIRST NATIONS HARVEST PLAN CHANGES FOR 2016/17 .....	1
2.	OVERVIEW OF THE FISHERY .....	1
3.	MANAGEMENT MEASURES FOR THE FIRST NATIONS FISHERY .....	2
4.	OPEN TIMES.....	3
5.	PROTECTION OF STRAIT OF GEORGIA AND HOWE SOUND GLASS SPONGE REEFS .....	3
5.1.	Parksville Glass Sponge Reef Closure:.....	3
5.2.	East of Hornby Island (Achilles Bank) Glass Sponge Reef Closure: .....	3
5.3.	Gabriola Island Glass Sponge Reef Closure:.....	4
5.4.	Outer Gulf Islands Glass Sponge Reef Closures: .....	4
5.5.	Howe Sound - Defence Islands Glass Sponge Reef Closure:.....	5
5.6.	Howe Sound – Queen Charlotte Channel Glass Sponge Reef Closures:.....	5
5.7.	Sechelt Bank Glass Sponge Reef Closure: .....	6
5.8.	Halibut Bank Glass Sponge Reef Closure: .....	7
5.9.	Foreslope Hills Glass Sponge Reef Closure: .....	7
6.	LICENSING .....	7
7.	CONTROL AND MONITORING OF FIRST NATIONS FISHING ACTIVITIES .....	7
7.1.	Maa-nulth Domestic Fishing.....	8
7.2.	Tla'amin Domestic Fishing.....	8

#### **1. FIRST NATIONS HARVEST PLAN CHANGES FOR 2016/17**

- 1.1. As stated last year, changes are planned for the First Nations prawn & shrimp by trap harvest plan in 2016/17. Starting March 2016, for those First Nations that have an interest in using commercial vessels or gear for harvesting prawns for FSC purposes, DFO will request details about how this will occur. Please refer to Section 3 or contact the local DFO Resource Manager.
- 1.2. Effective April 1, 2016, all bottom contact fishing for prawn, shrimp, crab and groundfish (includes halibut) is closed in nine glass sponge reef areas in the Strait of Georgia. Consultations were held in 2014. Please refer to Section 5.

#### **2. OVERVIEW OF THE FISHERY**

Fisheries & Oceans Canada's policy on the management of First Nations fishing identifies First Nations harvests for food, social and ceremonial (FSC) purposes as the first priority after conservation. Fisheries & Oceans Canada seeks to provide for the effective management and regulation of the First Nation fishery through negotiation of mutually acceptable and time-limited agreements which outline provisions pertaining to the fisheries and co-management activities. The agreements include provisions by which First Nations manage fishing by their members for FSC purposes, in addition to outlining First Nation involvement in a range of co-management activities and economic development opportunities which may include, but not be

limited to, habitat enhancement, FSC catch monitoring and enforcement, fish management and community research.

Communal licences and harvest documents (under treaty) are issued annually to First Nations under the authority of the *Aboriginal Communal Fishing Licences Regulations* made under the *Fisheries Act*. Communal licences and harvest documents can be amended in-season for resource conservation purposes. Even where an agreement cannot be concluded, Fisheries & Oceans Canada issues communal fishing licences to First Nations organizations.

### **3. MANAGEMENT MEASURES FOR THE FIRST NATIONS FISHERY**

First Nations fishing effort for FSC purposes is currently not limited by catch quantity or size limits, except in those Nations where the Council or fisheries program has established their own catch limits for band members, or where allocated under treaty.

DFO has consulted with First Nations over the last four years and sought First Nations input on management measures for the FSC fishery to address the harvesting capacity of commercial vessels and gear. DFO is very concerned about the increasing number of commercial vessels harvesting prawns for FSC purposes with commercial gear and the impact this will have on conservation and sustainability of the resource. In the past, effort was small enough that DFO did not specify gear or catch limits in communal licences for FSC harvest.

Starting March 2016, for those First Nations that have an interest in using commercial vessels or gear for harvesting prawns for FSC purposes, DFO will request details about how this will occur. These details are requested so that there can be a common understanding of the size, scope and timing of the fishery. For the purposes of this management initiative, commercial gear is defined as power assisted gear commonly used in the commercial fishery including, but not limited to, hydraulic gurdies and trap haulers, powered drums, blocks or live rollers.

DFO is implementing this approach while discussions with First Nations continue on longer-term management measures to ensure an orderly and manageable FSC prawn fishery and conservation and sustainability of the resource. Through previous discussions on this issue, DFO understands that First Nations have a strong interest in conserving fisheries resources and hopes that this mutual interest, and continuing discussions, will lead to longer-term approaches for management of the FSC prawn fishery.

First Nations interested in using commercial vessels or gear to harvest prawns for FSC purposes should provide fishing details to their local DFO Resource Manager or the Lead Fishery Manager for Prawn and Shrimp by Trap (see Section 14 of the Integrated Fishery Management Plan for DFO contacts). The details should include when and where fishing will take place, which and how many boats will be used, the number of traps (and marking), how the fishery will be monitored and catch reported, and the amounts to be harvested. DFO will review the details, discuss it with the First Nation, and work towards agreement. This information will allow DFO to issue a supplemental communal licence that authorizes the use of commercial vessels and gear in a First Nations' communal (FSC) fishery. First Nations not interested in using commercial vessels or gear to harvest prawns for FSC purposes will continue to have FSC prawn harvest opportunities using non-commercial vessels and gear under their regular communal (FSC) licence (catch reporting is required). DFO will be putting an increased emphasis on catch reporting for proper management of the fishery.

#### **4. OPEN TIMES**

First Nations fishing for FSC purposes are open coast-wide throughout the year, from April 1 to March 31, annually. Spawner index management to leave female spawners at levels 10% or greater in excess of the baseline and the increased commercial size limit are measures that have been supportive of year round FSC harvest opportunities.

Winter closure of First Nations FSC fisheries has not been required to date when recreational fishing areas closed. In winter recreational fishing closure areas, First Nations are recommended to fish outside of the closures and to release all berried females. Information can be provided on areas of likely prawn abundance outside of the recreational fishery closures, so that effort can be redirected and FSC catch improved (see Section 14 of the Integrated Fishery Management Plan for DFO contacts).

#### **5. PROTECTION OF STRAIT OF GEORGIA AND HOWE SOUND GLASS SPONGE REEFS**

On June 2015, all commercial and recreational bottom contact fishing for prawn, shrimp, crab and groundfish (includes halibut) was prohibited in nine glass sponge reef areas in the Strait of Georgia to protect these areas in accordance with the Sensitive Benthic Areas Policy and its Ecological Risk Assessment Framework for Cold-water Corals and Sponge Dominated Communities.

Effective April 1, 2016, all bottom contact fishing for prawn, shrimp, crab and groundfish (includes halibut) for FSC purposes is closed in the nine glass sponge reef areas in the Strait of Georgia and Howe Sound. An overview map of locations of the fishing closures is provided in Appendix 10 of the Integrated Fishery Management Plan.

Detailed descriptions (coordinates) of individual closure areas and maps are available on the internet at:

[www.pac.dfo-mpo.gc.ca/oceans/protection/sponge\\_reef-recif\\_eponge-eng.html](http://www.pac.dfo-mpo.gc.ca/oceans/protection/sponge_reef-recif_eponge-eng.html)

##### **5.1. Parksville Glass Sponge Reef Closure:**

Those portions of Subareas 14-2 and 14-3 that lie inside a line:

begins at	49°21.680'N 124°19.762'W
then southeasterly to	49°21.514'N 124°18.893'W
then to	49°21.191'N 124°17.723'W
then to	49°21.064'N 124°17.724'W
then to	49°20.725'N 124°18.380'W
then to	49°21.432'N 124°19.811'W
then to the beginning point.	

##### **5.2. East of Hornby Island (Achilles Bank) Glass Sponge Reef Closure:**

That portion of Subarea 14-6 that lies inside a line:

begins at	49°33.490'N 124°29.230'W
-----------	--------------------------

then southerly to 49°32.701'N 124°28.760'W  
 then to 49°31.657'N 124°29.434'W  
 then to 49°31.663'N 124°29.896'W  
 then to 49°32.651'N 124°29.752'W  
 then to 49°33.340'N 124°29.935'W  
 then to 49°33.498'N 124°29.773'W  
 then to the beginning point.

### **5.3. Gabriola Island Glass Sponge Reef Closure:**

That portion of Subarea 17-11 that lies inside a line:

begins at 49°13.672'N 123°47.577'W  
 then southerly to 49°13.235'N 123°47.429'W  
 then to 49°13.185'N 123°47.882'W  
 then to 49°13.391'N 123°48.119'W  
 then to 49°13.623'N 123°48.166'W  
 then to the beginning point.

### **5.4. Outer Gulf Islands Glass Sponge Reef Closures:**

Those portions of Subareas 18-1 and 29-4 that lie inside the following lines:

#### **Outer Gulf Islands #1**

begins at 48°54.936'N 123°19.589'W  
 then southerly to 48°54.283'N 123°18.529'W  
 then to 48°54.114'N 123°18.619'W  
 then to 48°54.065'N 123°18.771'W  
 then to 48°54.787'N 123°19.929'W  
 then to 48°54.902'N 123°19.793'W  
 then to the beginning point.

#### **Outer Gulf Islands #2**

begins at 48°52.588'N 123°15.261'W  
 then easterly to 48°52.520'N 123°14.537'W  
 then to 48°51.971'N 123°13.768'W  
 then to 48°51.795'N 123°13.947'W  
 then to 48°52.150'N 123°14.444'W  
 then to 48°52.038'N 123°14.678'W  
 then to 48°52.479'N 123°15.521'W  
 then to the beginning point.

### Outer Gulf Islands #3

begins at 48°51.602'N 123°13.233'W  
then southerly to 48°51.309'N 123°12.751'W  
then to 48°50.913'N 123°12.938'W  
then to 48°50.844'N 123°13.059'W  
then to 48°51.163'N 123°13.662'W  
then to 48°51.579'N 123°13.378'W  
then to the beginning point.

### Outer Gulf Islands #4

begins at 48°50.999'N 123°12.391'W  
then southerly to 48°50.608'N 123°11.603'W  
then to 48°50.097'N 123°10.956'W  
then to 48°49.959'N 123°11.182'W  
then to 48°50.857'N 123°12.654'W  
then to 48°50.959'N 123°12.566'W  
then to the beginning point.

## **5.5. Howe Sound - Defence Islands Glass Sponge Reef Closure:**

That portion of Subarea 28-4 that lies inside a line:

begins at 49°34.102'N 123°17.070'W  
then southerly to 49°33.730'N 123°16.562'W  
then to 49°33.553'N 123°16.462'W  
then to 49°33.438'N 123°16.750'W  
then to 49°33.707'N 123°17.201'W  
then to 49°33.993'N 123°17.391'W  
then to the beginning point.

## **5.6. Howe Sound – Queen Charlotte Channel Glass Sponge Reef Closures:**

Those portions of Subareas 28-2 and 29-3 that lie inside the following lines:

### Queen Charlotte Channel #1

begins at 49°21.486'N 123°17.254'W  
then southerly to 49°20.528'N 123°17.690'W  
then to 49°20.401'N 123°17.956'W  
then to 49°20.765'N 123°18.794'W  
then to 49°20.982'N 123°18.584'W  
then to 49°21.098'N 123°18.037'W  
then to 49°21.501'N 123°17.737'W

then to the beginning point.

Queen Charlotte Channel #2

begins at 49°20.288'N 123°17.693'W  
then southeasterly to 49°20.2249'N 123°17.501'W  
then to 49°19.993'N 123°17.377'W  
then to 49°19.802'N 123°17.444'W  
then to 49°19.720'N 123°17.840'W  
then to 49°19.937'N 123°18.107'W  
then to the beginning point.

Queen Charlotte Channel #3

begins at 49°19.296'N 123°19.905'W  
then southerly to 49°19.918'N 123°19.847'W  
then to 49°19.307'N 123°20.344'W  
then to 49°19.643'N 123°20.421'W  
then to 49°19.819'N 123°20.361'W  
then to 49°19.947'N 123°20.097'W  
then to the beginning point.

Queen Charlotte Channel #4

begins at 49°20.637'N 123°19.162'W  
then easterly to 49°20.577'N 123°18.720'W  
then to 49°20.441'N 123°18.637'W  
then to 49°20.068'N 123°18.818'W  
then to 49°20.076'N 123°19.135'W  
then to 49°19.718'N 123°19.188'W  
then to 49°19.726'N 123°19.514'W  
then to 49° 20.259'N 123°19.828'W  
then to the beginning point.

**5.7. Sechelt Bank Glass Sponge Reef Closure:**

That portion of Subarea 29-2 that lies inside a line:

begins at 49°25.948'N 123°48.889'W  
then easterly to 49°25.899'N 123°47.266'W  
then to 49°25.373'N 123°46.494'W  
then to 49°24.734'N 123°47.083'W  
then to 49°24.910'N 123°47.951'W  
then to 49°24.253'N 123°48.283'W



then to 49°24.845'N 123°49.914'W  
then to the beginning point.

**5.8. Halibut Bank Glass Sponge Reef Closure:**

That portion of Subarea 29-2 that lie inside a line:

begins at 49°21.768'N 123°41.501'W  
then southerly to 49°21.174'N 123°40.045'W  
then to 49°20.961'N 123°40.139'W  
then to 49°20.803'N 123°39.860'W  
then to 49°20.565'N 123°40.182'W  
then to 49°21.610'N 123°41.843'W  
then to 49°21.673'N 123°42.643'W  
then to 49°21.895'N 123°43.908'W  
then to 49°22.174'N 123°44.748'W  
then to 49°22.555'N 123°44.456'W  
then to 49°22.188'N 123°42.167'W  
then to the beginning point.

**5.9. Foreslope Hills Glass Sponge Reef Closure:**

That portion of Subarea 29-3 that lies inside a line:

begins at 49°09.634'N 123°23.048'W  
then southeasterly to 49°09.389'N 123°22.622'W  
then to 49°09.187'N 123°22.587'W  
then to 49°09.211'N 123°23.567'W  
then to 49°09.646'N 123°23.543'W  
then to the beginning point.

**6. LICENSING**

First Nations access to fish for FSC purposes is managed through a communal licence or, under treaty, a harvest document which can permit the harvest of prawn and shrimps. These licences are issued under the authority of the *Aboriginal Communal Fishing Licences Regulations*.

**7. CONTROL AND MONITORING OF FIRST NATIONS FISHING ACTIVITIES**

Communal licences and Fisheries Agreements may contain provisions for the designation of individuals by the First Nation, or First Nations organizations, to access the allocation provided under the communal licence. Provisions may also be included for monitoring and reporting on the First Nations fishery in co-operation with Fisheries & Oceans Canada.

First Nations communal licences specify the locations permitted for use by First Nations for food, social and ceremonial harvests.

The First Nations will provide the number of pounds of shellfish harvested by species to the Fisheries & Oceans Canada Resource Manager on a quarterly basis (every 3 months). The fishing plan for First Nations interested in using commercial vessels or gear to harvest prawns for FSC purposes should include how the fishery will be monitored and catch reported. DFO will be putting an increased emphasis on catch reporting for proper management of the fishery.

### **7.1. Maa-nulth Domestic Fishing**

The Maa-nulth First Nations fishery for domestic (FSC) purposes under the Maa-nulth First Nations Final Agreement (Treaty) came into effect on April 1, 2011. The Maa-nulth First Nations comprise five individual First Nations; Huu-ay-aht First Nations, Ka:'yu:k't'h'/Che:k'tles7et'h' First Nations, Toquaht Nation, Uchucklesaht Tribe and the Yuułu?il?atḥ First Nation on the west coast of Vancouver Island.

The Maa-nulth Fisheries Operational Guidelines (FOG) sets out the operational principles, procedures and guidelines to assist Canada, BC and Maa-nulth in implementing the Fisheries Chapter of the Final Agreement. The FOG provides guidance on the Maa-nulth fishery incorporating biological, harvesting, catch monitoring and reporting considerations, and other matters of the Maa-nulth Final Agreement.

Each year the Joint Fisheries Committee will make recommendations to the Minister on the issuance of 'Harvest Documents' to authorize harvesting for domestic purposes.

More information on the Treaty can be found at:

[www.aadnc-aandc.gc.ca/eng/1100100022581/1100100022591](http://www.aadnc-aandc.gc.ca/eng/1100100022581/1100100022591)

### **7.2. Tla'amin Domestic Fishing**

The Tla'amin (Sliammon) fishery for domestic (FSC) purposes under the Tla'amin Final Agreement (Treaty) came into effect on April 5, 2016. The Tla'amin Nation is located near the City of Powell River, 130 km northwest of Vancouver, and their claimed territory spans the northern portion of the Strait of Georgia from the BC mainland to Vancouver Island.

The Tla'amin Fisheries Operational Guidelines (FOG) sets out the operational principles, procedures and guidelines to assist Canada, BC and Tla'amin in implementing the Fisheries Chapter of the Final Agreement. The FOG provides guidance on the Tla'amin fishery incorporating biological, harvesting, catch monitoring and reporting considerations, and other matters of the Tla'amin Final Agreement.

Each year the Joint Fisheries Committee will make recommendations to the Minister on the issuance of 'Harvest Documents' to authorize harvesting for domestic purposes.

More information on the Treaty can be found at:

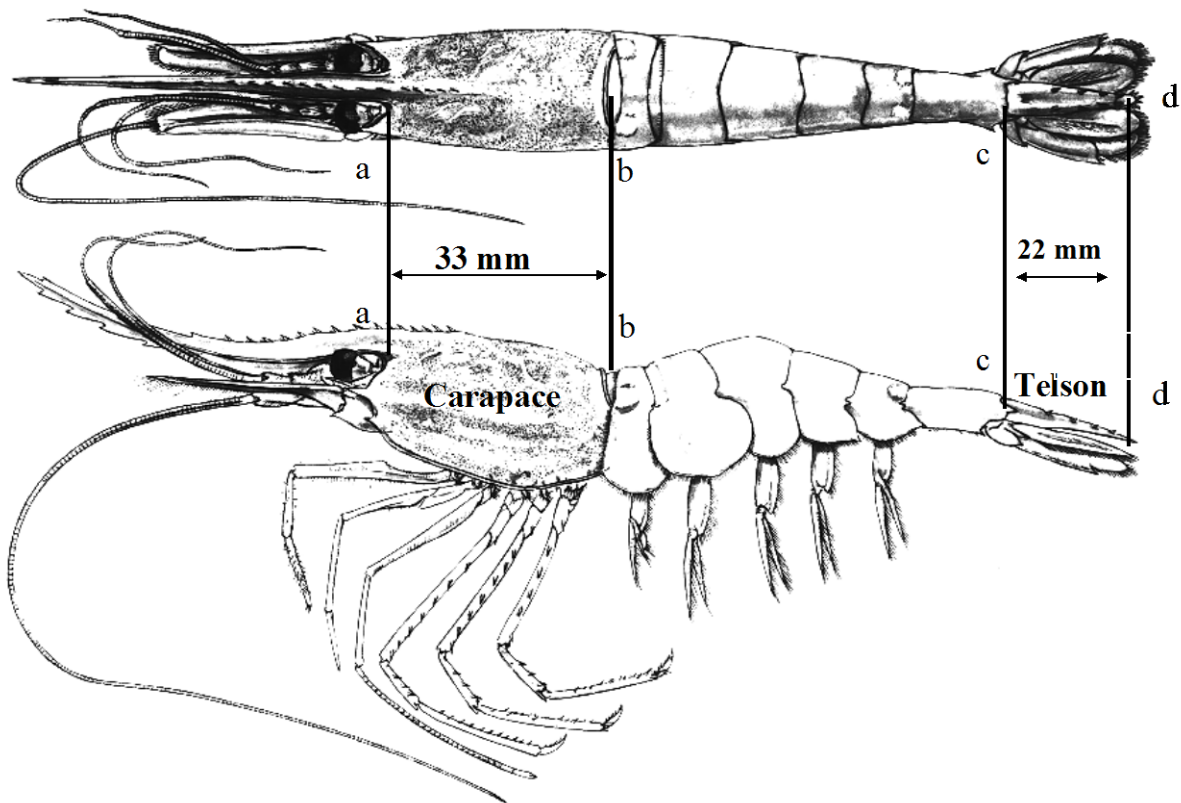
[www.aadnc-aandc.gc.ca/eng/1397152724601/1397152939293](http://www.aadnc-aandc.gc.ca/eng/1397152724601/1397152939293)

## Appendix 4: Diagrams - Prawn Size Limits and Commercial Trap Requirements

**FIGURE 1: PRAWN SIZE LIMIT**

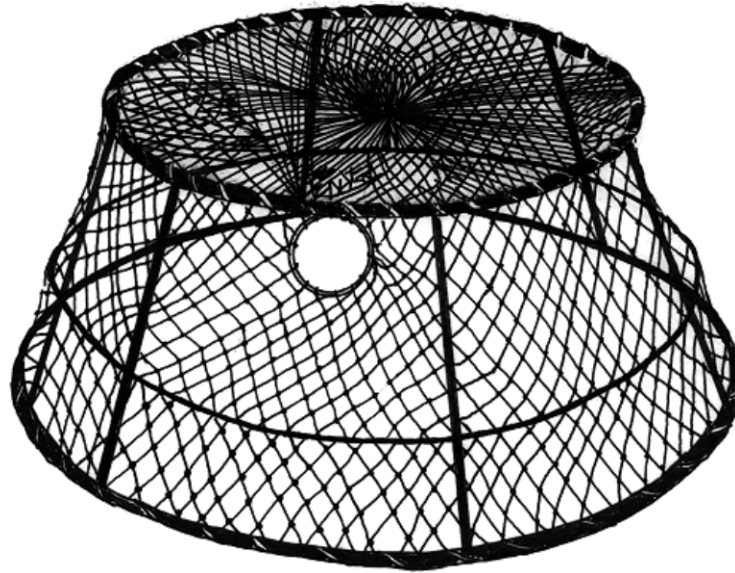
33 mm carapace length as measured from the posterior margin of the eye orbit (a) to the posterior mid-dorsal margin of the carapace (b).

For headed product only, 22 mm telson length (c) to (d).



## FIGURE 2: WEB TRAP MESH REQUIREMENTS

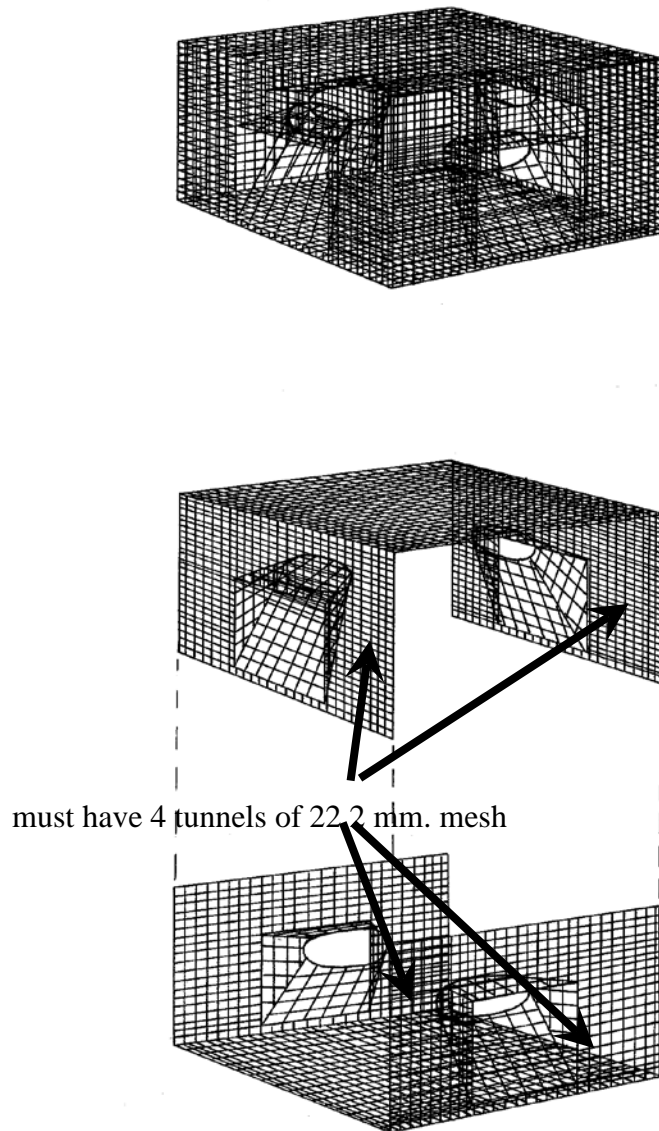
Web or Soft Mesh Traps: Maximum Volume 170 Litres



**Web or Soft Mesh Traps** are to be covered with a single layer of mesh. The mesh must measure a minimum of 38.1mm (1.5 inches). Mesh size is measured as described in the definition section of the *Pacific Fishery Regulations, 1993*. Mesh size means the total length of twine measured along two contiguous sides of a single mesh, including the distance across the knot joining those sides but not including any other knots. All mesh used in the trap including the tunnels must conform to this minimum size.

### FIGURE 3: WIRE MESH TRAPS - OPTION 1 (4 TUNNELS)

Maximum Volume 100 Litres



Minimum 22.2 mm (7/8 Inch) Opening Mesh in at Least 4 Tunnels, 50 per cent of Side

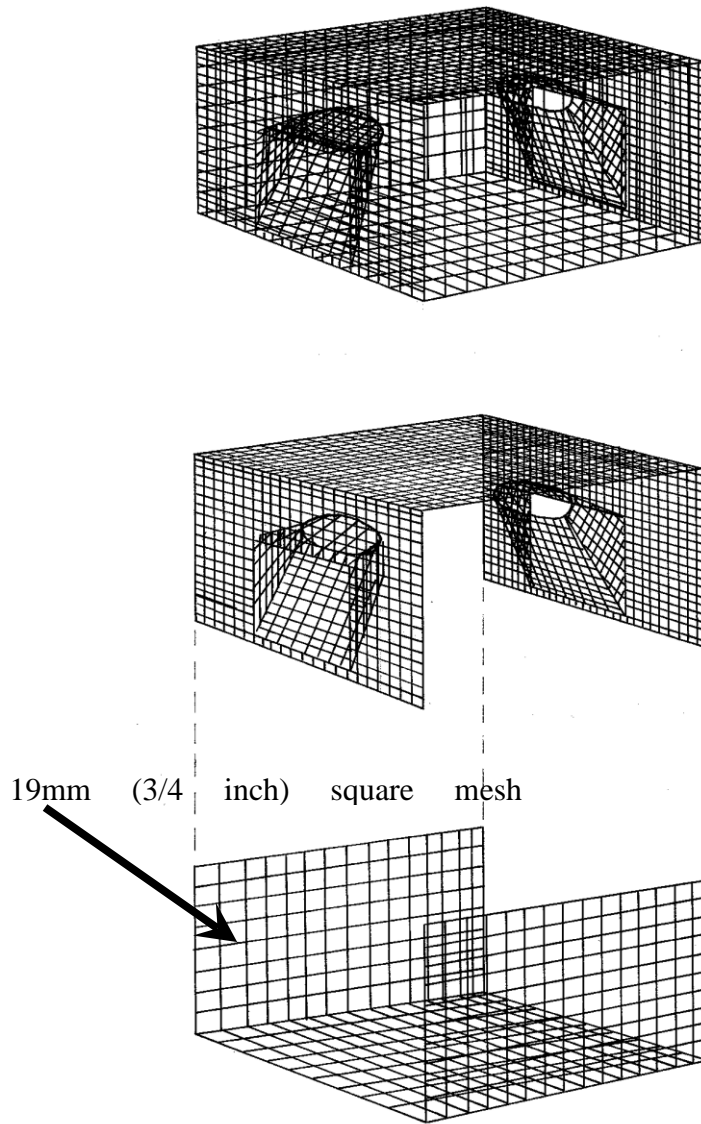
**Wire or Hard Mesh Traps** - These traps must have either:

Four opposing tunnels constructed of a rigid square mesh material having a minimum dimension (after dip coating) that will allow the passage of a 22.2mm (7/8 inch) square peg through the mesh without altering the shape of the mesh opening. The lower side of each tunnel must extend to the bottom edge of the trap and must be at least one half the length of the trap side, or:

Refer to Wire Mesh Trap Options 2 and 3 on the following pages.

#### FIGURE 4: WIRE MESH TRAPS - OPTION 2 (SMALL VOLUME)

Minimum 19 mm (3/4 inch) Opening Mesh on 2 Sides and Bottom  
Maximum Volume 100 Litres

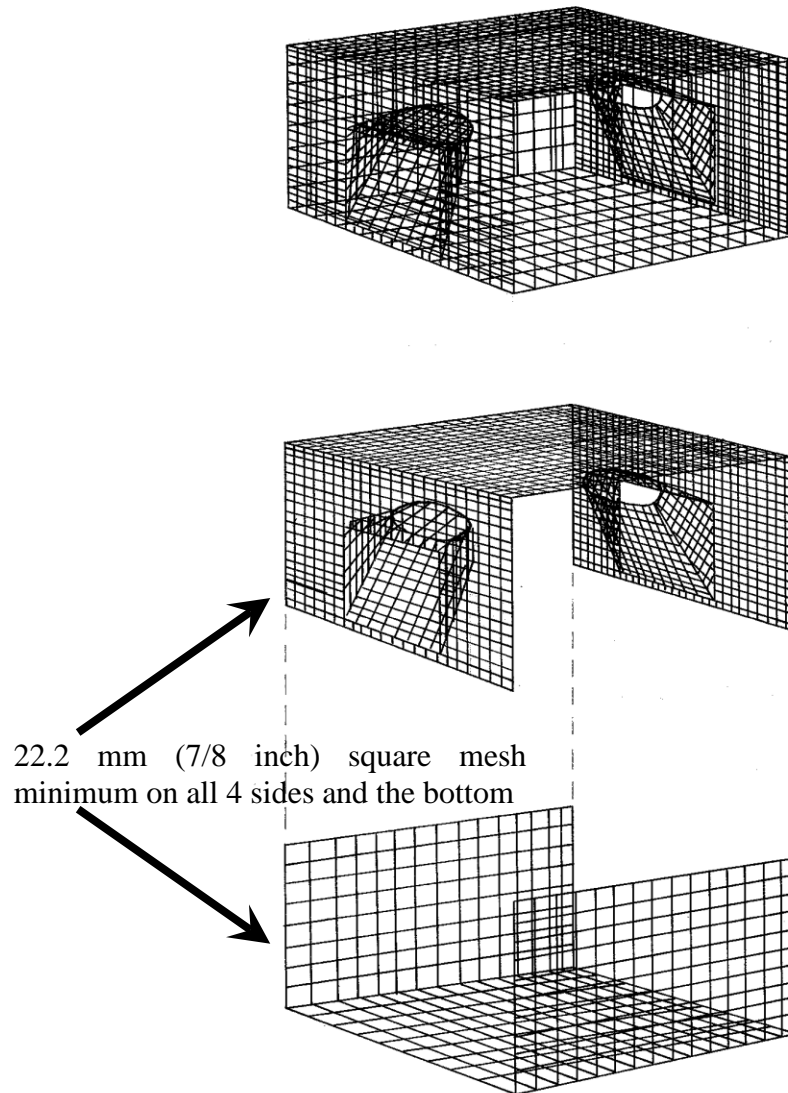


The bottom and two opposing sides must be constructed of a square mesh material that will allow the passage of a 19mm (3/4 inch) square peg through the mesh without altering the shape of the mesh opening, or

Also Refer to Wire Mesh Trap Options 1 and 3 on the adjacent pages.

### FIGURE 5: WIRE MESH TRAPS - OPTION 3 (LARGE VOLUME)

Minimum 22.2 mm. (7/8 inch) Opening Mesh on 4 Sides and Bottom  
Maximum Volume 170 Litres.



The bottom and all 4 sides must be constructed of a square mesh material that will allow the passage of a 22.2 mm (7/8 inch) square peg through the mesh without altering the shape of the mesh opening; or

Refer to Wire Mesh Options 1 and 2 on the preceding pages.

**TABLE 1: STACKING CONE NESTING TRAP, MAXIMUM DIMENSIONS**

		Height in inches:						
		9	10	11	12	13	14	15
Average trap diameter in inches (calculated as the top ring diameter + the bottom ring diameter / 2)	26	78	87	96	104	113	122	131
	27	84	94	103	113	122	131	141
	28	91	101	111	121	131	141	151
	29	97	108	119	130	141	152	162
	30	104	116	127	139	151	162	174
	31	111	124	136	148	161	173	186
	32	119	132	145	158	171	185	198
	33	126	140	154	168	182	196	210
	34	134	149	164	179	193	208	223
	35	142	158	173	189	205	221	237
	36	150	167	184	200	217	234	250
	37	159	176	194	212	229	247	264
	38	167	186	205	223	242	260	279
	39	176	196	215	235	255	274	294
	40	185	206	227	247	268	288	309

Max. legal volume = 170 L.

Shaded areas are volumes in excess of the limit.



## Appendix 5: Prawn and Shrimp Trap Harvest Log Example

SHRIMP TRAP LOG																									
V.R.N. <span style="border: 1px solid black; padding: 2px;">  </span>				Vessel <span style="border-bottom: 1px solid black; display: inline-block; width: 100px;"></span>				Skipper <span style="border-bottom: 1px solid black; display: inline-block; width: 100px;"></span>				Year <span style="border: 1px solid black; padding: 2px;">2</span> <span style="border: 1px solid black; padding: 2px;">0</span> <span style="border: 1px solid black; padding: 2px;">0</span>		Page No. <span style="border-bottom: 1px solid black; display: inline-block; width: 50px;"></span>											
<b>Catch Weights:</b> (check one) <input type="checkbox"/> <b>Pounds</b> (LB)  <input type="checkbox"/> <b>Kilograms</b> (KG)  <div style="border: 1px solid black; padding: 2px; display: inline-block;">Record By String</div>				<b>TRAP DESCRIPTIONS</b> <b>A</b> 3-Ring Frame, Cone Nesting <b>B</b> 2-Ring Frame, Cone Nesting <b>C</b> Circular, Non-nesting <b>D</b> Collapsible Oval, Round or Rectangular <b>E</b> Plastic Buckets, Round or Rectangular <b>F</b> Wire Mesh, Square or Rectangular <b>G</b> 4-Ring Frame, Cone Nesting <b>H</b> Other (describe) <span style="border-bottom: 1px solid black; display: inline-block; width: 100px;"></span>				<b>MUST FILL OUT TRAP INFORMATION ON FIRST PAGE OF EACH MONTHLY SUBMISSION AND EACH TIME TRAP INFORMATION CHANGES</b>																	
								Trap information same as previous page? (check for yes) <input type="checkbox"/>																	
								<b>TRAP TYPE (s)</b> (select letter) <span style="border: 1px solid black; padding: 2px; display: inline-block; width: 20px; height: 20px;"></span>																	
								<table style="width: 100%; border-collapse: collapse;"> <tr> <th style="text-align: center;">Bottom Diameter (")</th> <th style="text-align: center;">Top Diameter (")</th> <th style="text-align: center;">Height (")</th> <th style="text-align: center;">Length (")</th> <th style="text-align: center;">Width (")</th> <th style="text-align: center;">No. of Tunnels</th> <th style="text-align: center;">No. of each trap type</th> <th style="text-align: center;">Code</th> </tr> <tr> <td style="border: 1px solid black; width: 25px; height: 25px;"></td> <td style="border: 1px solid black; width: 25px; height: 25px;"></td> <td style="border: 1px solid black; width: 25px; height: 25px;"></td> <td style="border: 1px solid black; width: 25px; height: 25px;"></td> <td style="border: 1px solid black; width: 25px; height: 25px;"></td> <td style="border: 1px solid black; width: 25px; height: 25px;"></td> <td style="border: 1px solid black; width: 25px; height: 25px;"></td> <td style="border: 1px solid black; width: 25px; height: 25px;"></td> </tr> </table>										Bottom Diameter (")	Top Diameter (")	Height (")	Length (")	Width (")	No. of Tunnels	No. of each trap type	Code
Bottom Diameter (")	Top Diameter (")	Height (")	Length (")	Width (")	No. of Tunnels	No. of each trap type	Code																		
For TAILED Prawns, multiply weight by 2 & enter in <b>Whole Prawn Weight</b> <div style="float: right;"> <input type="checkbox"/> KG    <input type="checkbox"/> LB         </div>																									
TIME HAULED		SOAK TIME		LOCATION		STATISTICAL		DEPTH		NO. OF		Whole		FREEZER BOATS ONLY - RECORD SIZES BY WEIGHT		Dock		Humpback		Octopus		Remarks			
Time (24hr)		TIME		Latitude/Longitude		sub-area		Fathoms		TRAPS		Prawn Weight		Medium   Large   X-Large   Jumbo   S-Jumbo		Shrimp   Shrimp		Shrimp   Shrimp		Released   Kept					
month	day	hh:mm	(Hours)	dd° mm.mmm	ddd° mm.mmm	area	area	min.	max.			34-42/KG	25-33/KG	19-24/KG	15-18/KG	< 15/KG	(coonstripe)	(king)	#	wt.	#			wt.	
				Latitude   Longitude																					

Header Information

**Catch Weights** - indicate Pounds or Kilograms  
Do NOT mix pounds and kilograms on the same page

**Trap Information** - Each time harvest logs are submitted, the first page **MUST** include the detailed trap information, including:

**Trap type** - choose appropriate letter

**Trap size** - all measurements in inches (")

**No. of tunnels**

**No. of traps**

For additional pages, use check box if trap information is unchanged

**If trap information changes**, fill in new header trap details

Detailed Fishing Information

**Time Hauled** - give month, day, hour and minutes (24 hour clock)

**Soak time** - record in hours

**Location** - record Latitude / Longitude for start location of each string

Detailed Fishing Information cont'

**Statistical** - Pacific Fishery Management Area and sub-area must be provided for each string

**Depth** - record in fathoms; min. = minimum depth of set   max. = maximum depth of the set

**No. of traps** - record the number of traps fished for the corresponding catch data

**Whole Prawn Weight** - record as whole weights only  
For tailed prawns, **multiply weight by 2** and enter under Whole Prawn Weight  
DO NOT fill in the whole weight if your product has already been recorded in the freezer weight section. Only product in addition to your freezer weight should be recorded here.

**\*Record of sizes by weight - For use by Freezer Boats**  
*USE AS A GUIDELINE THE SPECIFIED COUNTS PER KILOGRAM FOR EACH SIZE CLASS EG 15-18 PIECES PER KG*

**Dock Shrimp** - record as whole weights (also known as coonstripe shrimp)

**Humpback Shrimp** - record as whole weights (also known as king shrimp)

**Octopus** - for each string of gear record the **total number and total weight** of octopus released and kept  
Indicate Pounds or Kilograms for Octopus weights

**Remarks** - make note of any problems, unusual catch, unusual weather, berried females, etc.

## Appendix 6: Fishing Vessel Safety

### TABLE OF CONTENTS

1.	Overview – fishing vessel safety .....	1
2.	Important priorities for vessel safety .....	2
2.1.	Fishing Vessel Stability .....	2
2.2.	Emergency Drill Requirements.....	3
2.3.	Cold Water Immersion.....	4
2.4.	Other Issues.....	4
2.4.1.	Weather .....	4
2.4.2.	Emergency Radio Procedures .....	4
2.4.3.	Collision Regulations .....	5
2.4.4.	Buddy System .....	5
3.	WORKSAFEBC .....	6
4.	FISH SAFE BC.....	6
5.	Transportation Safety Board .....	7

#### 1. OVERVIEW – FISHING VESSEL SAFETY

Vessel owners and masters have a duty to ensure the safety of their crew and vessel. Adherence to safety regulations and good practices by owners, masters and crew of fishing vessels will help save lives, prevent vessel damage and protect the environment. All fishing vessels must be in a seaworthy condition and maintained as required by Transport Canada (TC), WorkSafeBC, and other applicable agencies. Vessels subject to inspection should ensure that the certificate of inspection is valid for the area of intended operation.

In the federal government, responsibility for shipping, navigation, and vessel safety regulations and inspections lies with Transport Canada (TC); emergency response with the Canadian Coast Guard (CCG) and DFO has responsibility for management of the fisheries resources. In BC, WorkSafeBC also regulates health and safety issues in commercial fishing. This includes requirements to ensure the health and safety of the crew and safe operation of the vessel. DFO (Fisheries Management and CCG) and TC through an MOU have formalized cooperation to establish, maintain and promote a safety culture within the fishing industry.

Before departing on a voyage the owner, master or operator must ensure that the fishing vessel is capable of and safe for the intended voyage and fishing operations. Critical factors for a safe voyage include the seaworthiness of the vessel, vessel stability, having the required personal protective and life-saving equipment in good working order, crew training, and knowledge of current and forecasted weather conditions. As safety requirements and guidelines may change, the vessel owner, crew, and other workers must be aware of the latest legislation, policies and guidelines prior to each trip.

There are many useful tools available for ensuring a safe voyage. These include:

- Education and Training Programs
- Marine Emergency Duties

Fish Safe – Stability Education Course  
Fish Safe – Safe on the Wheel Course  
Fish Safe – Safest Catch Program  
First Aid  
Radio Operators Course  
Fishing Masters Certificate  
Small Vessel Operators Certificate

Publications:

- Transport Canada Publication TP 10038 *Small Fishing Vessel Safety Manual* (can be obtained at Transport Canada Offices from their website at: <http://www.tc.gc.ca/eng/marinesafety/tp-tp10038-menu-548.htm>)
- Gearing Up for Safety – WorkSafeBC
- Safe At Sea DVD Series – Fish Safe
- Stability Handbook – Safe at Sea and Safest Catch – DVD Series
- Safest Catch Log Book
- Safety Quick

For further information see: [www.tc.gc.ca/eng/marinesafety/menu.htm](http://www.tc.gc.ca/eng/marinesafety/menu.htm)  
[www.fishsafebc.com](http://www.fishsafebc.com)  
[www.worksafebc.com](http://www.worksafebc.com)

## **2. IMPORTANT PRIORITIES FOR VESSEL SAFETY**

There are three areas of fishing vessel safety that should be considered a priority. These are: vessel stability, emergency drills, and cold water immersion.

### **2.1. Fishing Vessel Stability**

Vessel stability is paramount for safety. Care must be given to the stowage and securing of all cargo, skiffs, equipment, fuel containers and supplies, and also to correct ballasting. Fish harvesters must be familiar with their vessel's centre of gravity, the effect of liquid free surfaces on stability, loose water or fish on deck, loading and unloading operations and the vessel's freeboard. Know the limitations of your vessel; if you are unsure contact a reputable naval architect, marine surveyor or the local Transport Canada Marine Safety Office.

Fishing vessel owners are required to develop detailed instructions addressing the limits of stability for each of their vessels. The instructions need to be based on a formal assessment of the vessel by a qualified naval architect and include detailed safe operation documentation kept on board the vessel. Examples of detailed documentation include engine room procedures, maintenance schedules to ensure watertight integrity, and instructions for regular practice of emergency drills.

The *Small Fishing Vessel Inspection Regulations* currently require, with certain exceptions, a full stability assessment for vessels between 15 and 150 gross tons that do not exceed 24.4 metres in length and are used in the herring or capelin fisheries. Once the proposed new *Fishing Vessel Safety Regulations* take effect, more vessels will be required to have a stability booklet.

In 2006, Transport Canada Marine Safety (TC) issued Ship Safety Bulletin (SSB) 04/2006 ("Safety of Small Fishing Vessels: Information to Owners/Masters About Stability Booklets"),

which provides a standard interpretation of the discretionary power available under Section 48 and the interim requirements prior to the implementation of the proposed *Fishing Vessel Safety Regulations*. The bulletin calls for vessels more than 15 gross tons to have a stability booklet where risk factors that negatively affect stability are present. The bulletin also suggests vessels less than 15 gross tons assess their risk factors. Every fishing vessel above 15 GRT built or converted to herring or capelin after 06 July 1977 and engaged in fishing herring or capelin must have an approved stability book. Additionally, Transport Canada has published a Stability Questionnaire (SSB 04/2006) and Fishing Vessel Modifications Form which enable operators to identify the criteria which will trigger a stability assessment. A stability assessment is achieved by means of an inclining experiment which has to be conducted by a naval architect. Please contact the nearest Transport Canada office if you need to determine whether your vessel requires one.

In 2008, TC issued SSB 01/2008, which sets out a voluntary record of modifications for the benefit of owners/masters of any fishing vessels. For vessels of more than 15 gross tons, the record of modifications was to be reviewed by TC inspectors during regular inspections and entered on the vessel's inspection record. However, information gathered during the Transportation Safety Board's (TSB) Safety Issues Investigation into the fishing industry showed minimal recording of vessel modifications prior to this date.

The TSB has investigated several fishing vessel accidents since 2002 and found that vessel modifications and loading of traps have been identified as contributing factors in vessels capsizing, such as: M02W0102 - *Fritzi-Ann*, M05W0110 - *Morning Sunrise*, M07M0088 - *Big Sisters*, M08W0189 - *Love and Anarchy*, M09L0074 - *Le Marsouin I*, M10M0014 - *Craig and Justin*, M12W0054 - *Jessie G* and M12W0062 - *Pacific Siren*.

Vessel masters are advised to carefully consider stability when transporting gear. Care must be given to the stowage and securing of all traps, cargo, skiffs, equipment, fuel containers and supplies and also to correct ballasting. Know the limitations of your vessel; if you are unsure contact a reputable marine surveyor, naval architect or the local Transport Canada Marine Safety office.

In 2013, Fish Safe developed a code of best practices for the food and bait herring fishery and the prawn fishery: 'Food and Bait – Best Practice Reminders'; 'Prawn Industry - Best Industry Recommended Practices.' Please contact Ryan Ford at Fish Safe for a copy of the program materials they developed to address safety and vessel stability in these fisheries.

Ryan Ford – Cell phone: 604-739-0540 - Email: fishsafe@fishsafebc.com

## **2.2. Emergency Drill Requirements**

The Canada Shipping Act 2001 requires that the Authorized Representative of a Canadian Vessel shall develop procedures for the safe operation of the vessel and for dealing with emergencies. The Act also requires that crew and passengers receive safety training. The Marine Personnel Regulations require that all personnel on board required to meet the minimum safe manning levels have received MED (Marine Emergency Duties) training to an A1 or A3 level, depending on the vessel's voyage limits, within 6 months of serving aboard. MED A3 training is 8 hours in duration and is applicable to seafarers on fishing vessels less than 150 GRT that are within 25 miles from shore (NC2). MED A1 training is 19.5 hours duration and is applicable to all other fishing vessels.

MED provides a basic understanding of the hazards associated with the marine environment; the prevention of shipboard incidents; raising and reacting to alarms; fire and abandonment situations; and the skills necessary for survival and rescue.

### **2.3. Cold Water Immersion**

Drowning is the number one cause of death in BC's fishing industry. Cold water is defined as water below 25 degrees Celsius, but the greatest effects occur below 15 degrees. BC waters are usually below 15 degrees. Normal body temperature is around 37 degrees Celsius; cold water rapidly draws heat away from the body. The effects of cold water on the body occur in four stages: cold shock, swimming failure, hypothermia and post-rescue collapse. Know what to do to prevent you or your crew from falling into the water and what to do if that occurs. More information is available in the WorkSafe Bulletin *Cold Water Immersion* (available from the WorkSafeBC website at [www.worksafebc.com](http://www.worksafebc.com)) where the need to don PFD's while working in or near the water during fishing operations is clearly emphasized.

### **2.4. Other Issues**

#### **2.4.1. Weather**

Vessel owners and masters are reminded of the importance of paying close attention to current weather trends and forecasts during the voyage. Marine weather information and forecasts can be obtained on VHF channels 21B, Wx1, Wx2, Wx3, or Wx4. Weather information is also available from Environment Canada website at: [Canada website at: www.weatheroffice.gc.ca/marine/index\\_e.html](http://www.weatheroffice.gc.ca/marine/index_e.html)

#### **2.4.2. Emergency Radio Procedures**

Vessel owners and masters should ensure that all crew are able to activate the Search and Rescue (SAR) system early rather than later by contacting the Canadian Coast Guard (CCG). It is strongly recommended that all fish harvesters carry a registered 406 MHz Emergency Position Indicating Radio Beacon (EPIRB). These beacons should be registered with the National Search and Rescue secretariat. When activated, an EPIRB transmits a distress call that is picked up or relayed by satellites and transmitted via land earth stations to the Joint Rescue Co-ordination Centre (JRCC), which will task and co-ordinate rescue resources.

Fish harvesters should monitor VHF channel 16 or MF 2182 KHz and make themselves and their crews familiar with other radio frequencies. All crew should know how to make a distress call and should obtain their restricted operator certificate from Industry Canada. However, whenever possible, masters should contact the nearest Canadian Coast Guard (CCG) Marine Communications and Traffic Services (MCTS) station (on VHF channel 16 or MF 2182 kHz) prior to a distress situation developing. Correct radio procedures are important for communications in an emergency. Incorrect or misunderstood communications may hinder a rescue response.

Since August 1, 2003 all commercial vessels greater than 20 metres in length are required to carry a Class D VHF Digital Selective Calling (DSC) radio. A registered DSC VHF radio has the capability to alert other DSC equipped vessels in your immediate area and MCTS that your vessel is in distress. Masters should be aware that they should register their DSC radios with Industry Canada to obtain a Marine Mobile Services Identity (MMSI) number or the automatic distress calling feature of the radio may not work. For further information see the Coast Guard

website at: [www.ccg-gcc.gc.ca/eng/CCG/Home](http://www.ccg-gcc.gc.ca/eng/CCG/Home) or go directly to the Industry Canada web page: [www.ic.gc.ca/eic/site/smt-gst.nsf/eng/sf01032.html](http://www.ic.gc.ca/eic/site/smt-gst.nsf/eng/sf01032.html)

A DSC radio that is connected to a GPS unit will also automatically include your vessel's current position in the distress message. More detailed information on MCTS and DSC can be obtained by contacting a local Coast Guard MCTS centre (located in Vancouver, Victoria, Prince Rupert, Comox and Tofino) or from the Coast Guard website: [www.ccg-gcc.gc.ca/Pacific](http://www.ccg-gcc.gc.ca/Pacific)

#### 2.4.3. Collision Regulations

Fish harvesters must be knowledgeable of the *Collision Regulations* and the responsibilities between vessels where risk of collision exists. Navigation lights must be kept in good working order and must be displayed from sunset to sunrise and during all times of restricted visibility. To help reduce the potential for collision or close quarters situations which may also result in the loss of fishing gear, fish harvesters are encouraged to monitor the appropriate local Vessel Traffic Services (VTS) VHF channel when travelling or fishing near shipping lanes or other areas frequented by large commercial vessels. Vessels required to participate in VTS include:

- a) every ship twenty metres or more in length,
- b) every ship engaged in towing or pushing any vessel or object, other than fishing gear,
- c) where the combined length of the ship and any vessel or object towed or pushed by the ship is forty five metres or more in length; or
- d) where the length of the vessel or object being towed or pushed by the ship is twenty metres or more in length.

Exceptions include:

- a) a ship towing or pushing inside a log booming ground,
- b) a pleasure yacht *less than* 30 metres in length, and
- c) a fishing vessel that is *less than* 24 metres in length and not *more than* 150 tons gross.

More detailed information on VTS can be obtained by calling (250) 363 8904 or from the Coast Guard website: [www.ccg-gcc.gc.ca/eng/CCG/Home](http://www.ccg-gcc.gc.ca/eng/CCG/Home)

#### 2.4.4. Buddy System

Fish harvesters are encouraged to use the buddy system when transiting, and fishing as this allows for the ability to provide mutual aid. An important trip consideration is the use of a sail plan which includes the particulars of the vessel, crew and voyage. The sail plan should be left with a responsible person on shore or filed with the local MCTS. After leaving port the fish harvester should contact the holder of the sail plan daily or as per another schedule. The sail plan should ensure notification to JRCC when communication is not maintained which might indicate your vessel is in distress. Be sure to cancel the sail plan upon completion of the voyage.

### 3. **WORKSAFEBC**

Commercial fishing is legislated by the requirements of the Workers Compensation Act (WCA) and for diving, fishing and other marine operations Part 24 of the Occupational Health and Safety Regulation (OHSR) applies. Many general hazard sections of the OHSR also apply to commercial fishing and other marine operations. For example, Part 8: Personal Protective Clothing and Equipment addresses issues related to safety headgear, safety foot wear and personal floatation devices. Part 15 addresses issues on rigging, Part 5 addresses issues of exposure to chemical and biological substances, and Part 3 addresses training of young and new workers, first aid, and accident investigations. Part 3 of the WCA also defines the roles and responsibilities of owners, employers, supervisors and workers. The OHSR and the WCA are available from the Provincial Crown Printers or by visiting the WorkSafeBC website: [www.worksafebc.com](http://www.worksafebc.com)

For further information, contact an Occupational Safety Officer:

Bruce Logan	Lower Mainland	(604) 244-6477
Mark Lunny	Courtenay	(250) 334-8732
Jessie Kuncce	Victoria	(250) 881-3461

or the Manager of Interest for Marine and Fishing, Pat Olsen (250) 334-8777.

For information on projects related to commercial fishing contact Lisa Houle (604) 214-6922 or Toll Free 1-888-621-6922 or by email: [Lisa.Houle@worksafebc.com](mailto:Lisa.Houle@worksafebc.com)

### 4. **FISH SAFE BC**

Fish Safe encourages Vessel masters and crew to take ownership of fishing vessel safety. Through this industry driven and funded program Fish Safe provides fishing relevant tools and programs to assist fishermen in this goal. The Fish Safe Stability Education Course, is available to all fishermen who want to improve their understanding of stability and find practical application to their vessel's operation. The Safe on the Wheel Course is designed to equip crewmen with the skills they need to safely navigate during their wheel watch. The Safest Catch Program along with fishermen trained Safety Advisors is designed to give fishermen the tools they need to create a vessel specific safety management system.

Fish Safe is managed by Ryan Ford, Program Coordinator John Krgovich, Project Manager Connor Radil, Program Assistant Stephanie Nguyen and fishermen Safety Advisors. All activities and program development is directed by the Fish Safe Advisory Committee (membership is open to all interested in improving safety on board). The advisory committee meets quarterly to discuss safety issues and give direction to Fish Safe in the development of education and tools for fish harvesters.

Fish Safe also works closely with WorkSafeBC to improve the fishing injury claims process. For further information, contact:

Ryan Ford	
Program Manager	Cell: 604-739-0540
Fish Safe	Fax: 604-275-7140

## 5. TRANSPORTATION SAFETY BOARD

The Transportation Safety Board (TSB) is not a regulatory board. The TSB is an independent agency that investigates marine, pipeline, railway and aviation transportation occurrences to determine the underlying risks and contributing factors. Its sole aim is the advancement of transportation safety by reporting publicly through Accident Investigation Reports or Marine Safety Information Letters or Advisors. It is not the function of the Board to assign fault or determine civil or criminal liability. Under the TSB Act all information collected during an investigation is completely confidential.

In 2014 the TSB released three investigation reports:

- the collision between trawl fishing vessel *Viking Storm* and US long line fishing vessel *Maverick* and the subsequent fatality,
- the person over board off the prawn fishing vessel *Diane Louise* and the subsequent fatality, and
- the capsizing of the crab fishing vessel *Five Star* and subsequent fatality.

For more information about the TSB, visit the website at [www.tsb.gc.ca](http://www.tsb.gc.ca). For information about the TSB's investigation into fishing safety, or to view a brief video, visit:  
<http://www.tsb.gc.ca/eng/medias-media/videos/marine/m09z0001/index.asp>

To view a brief video about some of the issues on the TSB's recent safety Watchlist, visit: <http://www.tsb.gc.ca/eng/medias-media/photos/index.asp>

Reporting an Occurrence - [www.tsb.gc.ca/eng/incidents-occurrence/marine/](http://www.tsb.gc.ca/eng/incidents-occurrence/marine/)

After a reportable occurrence happens you can fill out the TSB 1808 form or call the TSB at the contact information below:

Glenn Budden, Investigator, Marine - Fishing Vessels  
Transportation Safety Board of Canada  
4 - 3071 No. 5 Road  
Richmond, BC, V6X 2T4  
Telephone: 604-666-2712  
Cell: 604-619-6090  
Email: [glenn.budden@tsb.gc.ca](mailto:glenn.budden@tsb.gc.ca)





---

## PRAWN / SHRIMP SANITARY GUIDELINES

---

Potential contamination of fish products may occur if adequate controls over sanitation and hygiene are not followed during the fishing and handling, both on board the vessel and during holding and transporting to the processing plant.

Adherence to the following guidelines will reduce potential contamination of fish products.

### 1. Water Supplies, and Fishing Locations

The seawater used to fill live tank systems must be taken from open and clear offshore waters away from harbours, coves, and vessel mooring locations. Intake pipes should be located as deep as possible to avoid taking in surface water.

Open live tank systems that run with continuous fresh seawater circulation must be shut off when entering harbours or unloading docks.

Do not fish near locations of known sewage outfalls, discharge pipes or other contamination sources.

### 2. Sanitation Controls for the Vessel and Equipment

After each delivery, the entire live tank holding and chilling system must be thoroughly cleaned and then sanitized with a bleach solution consisting of approximately a capful of bleach per gallon of approved source of potable freshwater (follow manufactures directions). At least a 20 minute contact time is needed for the solution to properly sanitize the lines. If systems cannot be drained completely overnight, the bleach solution should remain in the lines and be flushed out thoroughly in the morning before taking on fresh seawater for the day's fishing. This is especially crucial for parts of the chilling system located in warm engine compartments where the water inside the system could warm up and cause bacteria to grow.

In addition to the live tank system, all other pieces of equipment, utensils, and surfaces used in the handling of prawns/shrimp must be thoroughly cleaned & sanitized using the following 5 step method:

- i) rinse with cold water to remove excess debris & pieces of prawn, etc...,
- ii) scrub all surfaces thoroughly with detergent and scrub brush,
- iii) rinse with cold water to remove all traces of detergent,
- iv) rinse with mild bleach solution and allow to air dry,

- v) rinse with cold water prior to beginning the next day's production.

### 3. Personal Hygiene Controls

Fishers and all handlers of prawns/shrimp must exercise good personal habits which includes thoroughly washing hands with soap and water prior to any handling of prawns/shrimp or equipment.

### 4. Other

Protect product from exposure to elevated temperatures while onboard the fishing vessel.

### 5. Prawn/Shrimp Fishers and Federally Registered Processors

To meet the Federal Fish Inspection Regulations all prawns/shrimp (live or frozen) **must be processed in a federally registered establishment before they can be exported out of B.C. or Canada.** Legal action may be taken if it is determined prawns/shrimp have been exported without being processed at a federally registered facility.

The federally registered prawn/shrimp processor must describe the controls required from harvest to transportation, holding and processing in their Quality Management Plan (QMP).

Processors may use a Supplier Quality Agreement (SQA), or other agreement, between the processor and the fisher, to outline the handling practices of the product and the cleaning and sanitation practices on the vessel.

Additionally the processor must include controls for the mixing and dipping of preservative solution and an inventory control of boxes provided to the fisher for freezing product.

Processors will verify the SQA or other agreement is working and is effective. Methods of verification could include reviewing written records from the vessel for requirements outlined in the SQA, physically inspecting catch vessels to confirm compliance to the SQA and product testing at the beginning of the season and at regular intervals during the season.

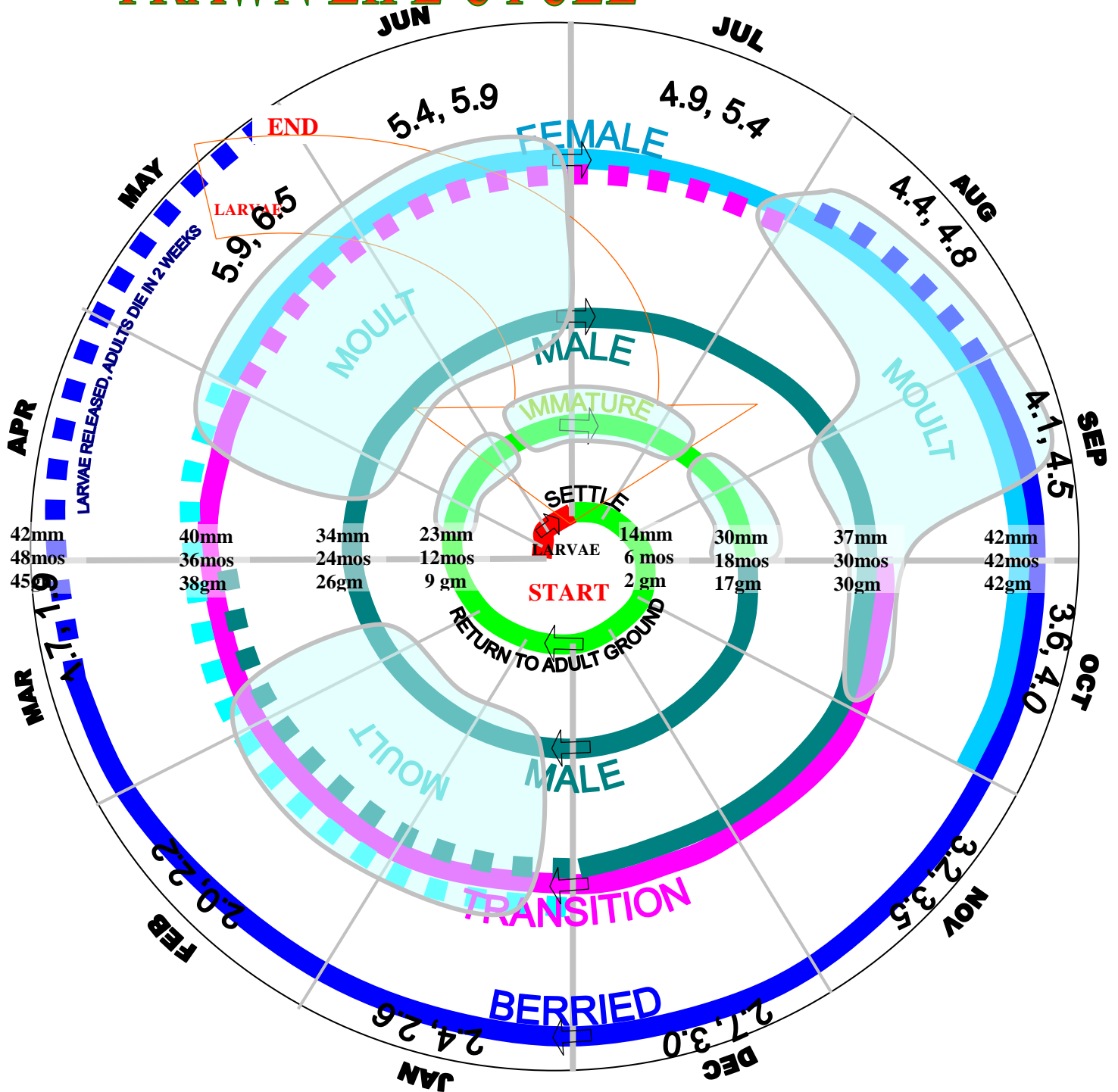
For more information contact your federally registered processor or local Canadian Food Inspection Office:

**CFIA - Vancouver**  
400 – 4321 Still Creek. Dr.  
Burnaby B.C.  
V5C 6S7  
(604) 666-6513

**CFIA - Victoria**  
103 – 4475 Viewmont Ave.  
Victoria, B.C  
V8Z 6L8  
(250) 363-3455

**CFIA - Parksville**  
457 E. Stanford Ave.  
Parksville, B.C.  
V6P 1V7  
(250) 248-4772

# PRAWN LIFE CYCLE





## 1. LIFE CYCLE NOTES

The diagram is based on the 12 months of the year, and the four year life cycle of the prawns. It provides information about what life stages may be present, their size, and for the last year of the life cycle, the spawner index to which the fisheries are managed.

The diagram was first created in March 2003. It is still under review and correction with respect to size at age, and timing of moult occurrences. In particular, the size increases from 30 months to 42 months appear insufficient, and the shape of the timing of the moult period occurring in the late summer needs some clarification.

Solid spiral lines indicate that most prawns are in that stage at that time and portion of their life cycle. Hatched lines indicate that some prawns may be in the leading or trailing portions of a life cycle stage. All prawns begin life as males, spawn at about 2.5 years of age, then undergo a change at 2.5 to three years of age to become females, spawn again as adult females, extrude and carry eggs at 3.5 to four years, hatch out the larvae and then die.

The light spiral line near the centre of the diagram indicates immature prawns from larval settlement to 18 months. This continues out to a dark spiral line indicating male prawns from 18 months to 30 to 36 months. The next portion of the spiral line indicates transition prawns which are in the process of changing from male to female life forms, from 30 to 37 months. The last light portion of the spiral line indicates adult female prawns from 37 to 43 months, before they extrude and carry eggs under their tails. The last portion of the line indicates female prawns carrying eggs under their tails, from 41 to 48 months. This is the end of the life line.

The numbers on the horizontal line through the middle of the diagram indicate an average length and weight by months of age. For example, a 30 month prawn is approximately 30 gm. weight and 37 mm. carapace length. Carapace length is the distance measured from the back of the eye socket to the middle of the back of the shell that covers the head and thorax, in front of the tail. Following on this example, a prawn at 30 month age is likely to be either a late stage male or an early stage transition, and at a time of life when they are likely to moult.

The figure also includes a series of numbers which follow the spiral for the last year of the prawn's life cycle. These are spawner index values. The spawner index is the average number of females or transitional prawns which will become females and complete their life cycle in the final year, caught by a standardized trap fished for 24 hours. From April to July there are three index numbers listed. From August to March there are only two. In all cases, the first number of the series is the original "base line" spawner index which was established more than 20 years ago. In all cases, the second number is a value 10 percent greater than the original base line number. This is the index number that is presently used to manage prawn fisheries throughout the coast. It is higher than the base line to provide an additional margin of safety, for example, by providing a buffer for possible delays in invoking closures in fisheries on prawns, whether closures of the commercial fishery in-season or the recreational fishery when needed. The third number is an index value 25 percent higher than the base line. This index number only appears for the period of the commercial fishery from April through July. It is the management target for closures in areas where there are a large number of recreational fishers following the commercial fishing season.

## **2. EXAMPLE OF USE OF THE DIAGRAM**

Consider November when there are fall index surveys in important recreational fishing areas. From the outside working in, the diagram indicates you may expect to find berried female prawns of 42 mm average carapace length and 42 gm average weight. There are also small transition prawns which have recently come out of a moult and large male prawns which have not yet moulted into the transitional stage. Both of these are of like size, 37 mm CL and 30 gm. weight. Note that these 2.5+ year old prawns are in excess of the commercial legal size limit. There will also be smaller 1.5+ year old male prawns of average size 30 mm and 17 gm weight. Finally, although not often seen in traps due to their size, there will be 14 mm 2 gm immature 0.5+ year old prawns. As well, these prawns may be in shallower water, still moving down slope to the preferred adult habitat at greater depths.

At this same time, note the spawner index management levels which are the two numbers on the outer edge of the spiral. Fishery managers prefer to see values in the fall index surveys in excess of an average of 3.5 females per trap. Note that at this time of year, almost all adult female prawns will be carrying eggs, so are easy to identify and count. Also note that, although large transition prawns are present, they do not count towards the index as they will not complete their life cycle in this spawning season. These transitional prawns will count in the spawner index measurement, beginning in April as by that time they will complete their life cycle by the following winter. With respect to the index number, if the sampling returns an index between 3.2 and 3.5, managers will be concerned and will consider if closures may be necessary, based on fishing intensity and the indexes seen in adjacent areas in a common geographic water body. If the index number is less than 3.2, managers will take action, usually a closure. In this case, adjacent areas in a common water body may also be closed if it is considered to be potentially beneficial to ensure increased larval production from those areas to offset reduced larval production from the area with the low index.

## **3. INFORMATION SOURCES**

The length and weight numbers in this diagram are from a table presented by C.S. Wright and P. Panek, which is referenced back to Butler, Boutillier and Bond, Mikkelsen, and Ricker. Of these, Butler's publication was visited for additional information. Note that Butler's length/weight descriptions are generally lower than provided in the Wright and Panek table, and lower than represented on the diagram, suggesting that a range of values should be presented on the diagram. The length/weight values need to be checked against recent measurements made in field programs. For example, in southern Gulf of Georgia in March 2003, male lengths were 30 to 32 mm and transitions were 35 to 37 mm.

Further, there will be variations based on geography. For more northern areas, the whole diagram may have to be rotated or lengths of development periods altered to represent growing conditions in those waters. As well, size and weight characteristics may change. One enduring question is how those northern prawns can be so much larger than their southern cousins. Genetics, food supply, or a five year life cycle?

Finally, the diagram began in response to a question from a prawn fishery observer, asking what could be expected when sampling was undertaken in March, 2003. The diagram used information from that sampling in Georgia Strait, as well as earlier work in February 2003 and

December 2002 from Saanich Inlet, to identify a winter moult period and to confirm portions of the size ranges (Butler, T., 1980).

Maximum male carapace length = 48.1 mm.

Maximum female carapace length = 61.1 mm.

One year after hatching = 12 mos = 21.1 mm, 6.5 gm.

Second autumn = 18 mos = 27.0 mm, 13 gm, prawns mature as males.

Most function as males for another year (=30 mos).

The remainder begin sex change at 24 mos.

30 months; mixed group of males and slightly larger females.

30 months males = 32.9 mm, 23 gm.

36 months; all prawns are female or undergoing sex change, transitions.

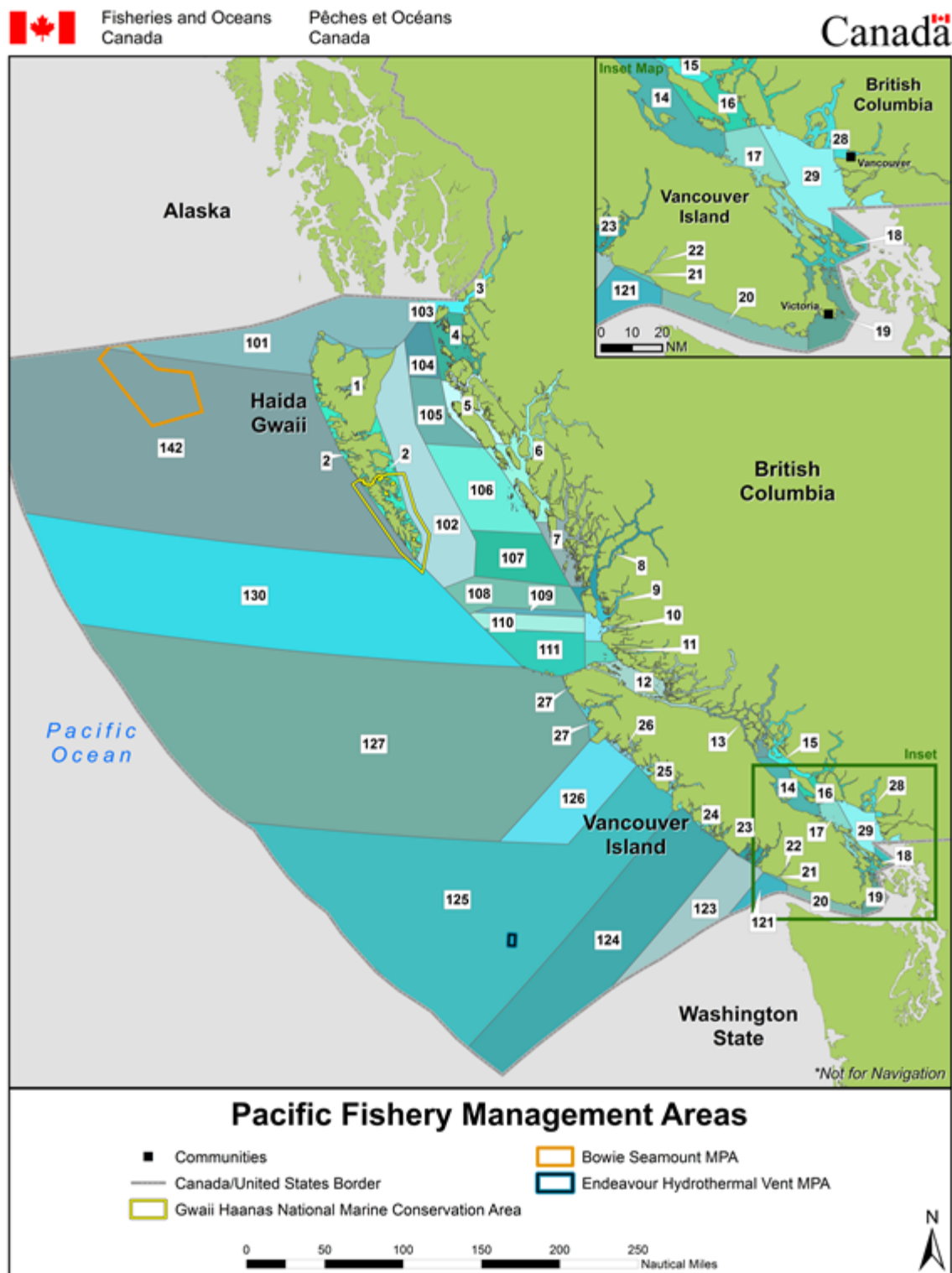
Spawning over at end of October.

Ovigerous period lasts 5 to 5.5 mos.

48 months; 38 mm, >35 gm.

Large females 43 to 50 mm C/L are either fast growing or in fifth year.

## Appendix 9: Map of Fishing Areas (Pacific Fishery Management Areas)



Inshore fishery areas include Pacific Fishery Management Areas 1 to 29.  
Offshore areas include PFMA's 101 to 111, 121 to 127, 130 and 142.



## Strait Of Georgia Sponge Reef Closures

