




Natural Resources
Canada

Ressources naturelles
Canada

መጫላር ስርዓት ለግብርና ጥናት
ግብርና ስርዓት ለግብርና ጥናት 253S
ግብርና ስርዓት ለግብርና ጥናት
ግብርና ስርዓት ለግብርና ጥናት 2016-10S

ግብርና ስርዓት ለግብርና ጥናት
**SYLVIA GRINNELL
LAKE (NORTH)**

ግብርና ስርዓት ለግብርና ጥናት



መጫላር
ግብርና ስርዓት ለግብርና ጥናት
ግብርና ስርዓት ለግብርና ጥናት

ግብርና ስርዓት ለግብርና ጥናት

መጫላር ስርዓት ለግብርና ጥናት ግብርና ስርዓት ለግብርና ጥናት
ግብርና ስርዓት ለግብርና ጥናት ግብርና ስርዓት ለግብርና ጥናት

2016

Canada 

C⁶ garnet phenocrysts ብሎ ለረገገ sillimanite (ብንዳይብ 5e). ለጥንታዊ ለረገገ sillimanite ለረገገ leucogranite ነገረገጠው ለረገገ muscovite-dehydration ለረገገ ለረገገ metamorphic units በሰሜን ለረገገ ለረገገ ለረገገ (ገሳ, Dyck and St-Onge, 2014), ለረገገ ለረገገ plutonic suite.

Biotite syenogranite (ልገገ Psb)

ገንጠል ለረገገ pegmatitic, ለረገገ biotite syenogranite ለረገገ anastomosing dykes ለረገገ ለረገገ (ብንዳይብ 5f). ለረገገ syenogranite ለረገገ ለረገገ ለረገገ ለረገገ ለረገገ (ብንዳይብ 5a). ለረገገ ለረገገ ለረገገ phenocrysts of garnet ብሎ tourmaline.

ብንዳይብ ለረገገ

Basaltic dykes (ልገገ Mcd, Nd)

ገንጠል ለረገገ 1–20 m ገንጠል ለረገገ basaltic dykes containing 1–2 mm plagioclase phenocrysts ለረገገ ለረገገ (ብንዳይብ 4c). ለረገገ ለረገገ (Tschirhart et al., 2015), ለረገገ ለረገገ (Heaman et al., 1992), ለረገገ ለረገገ Mesoproterozoic–Cenozoic Kekertaluk swarm of Buchan and Ernst (2013).

Limestone (ልገገ OA)

ልገገ (<10°) limestone (Blackadar, 1967) ለረገገ ለረገገ Amadjuak Formation ለረገገ ለረገገ ለረገገ ለረገገ Sylvia Grinnell Lake–Clearwater Fiord area (ብንዳይብ 2). ለረገገ ለረገገ ለረገገ ለረገገ ለረገገ Davis Strait (Clarke et al., 1989). ለረገገ ለረገገ medium grey lime ለረገገ ለረገገ maclurites, gastropods, cephalopods, brachiopods, coral fragments, ብሎ crinoid stems (ብንዳይብ 4d).

EQUILIBRIUM PHASE DIAGRAMS

Phase equilibria modelling ነገረገ monzogranite ነገረገ ለረገገ ለረገገ (P, T, and X) ለረገገ metamorphic mineral

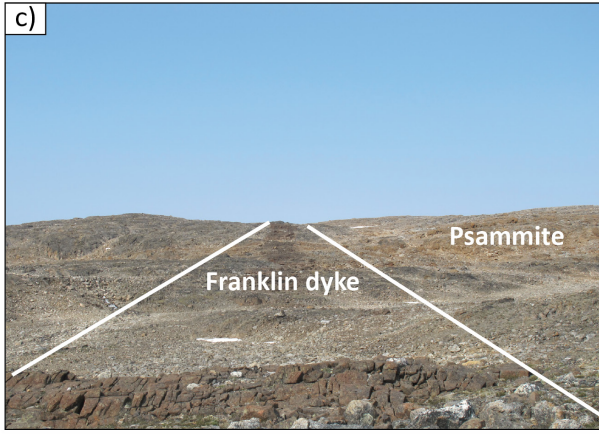


2. Blackadar, R.G., 1970. Nottingham, Salisbury, and Mill Islands, District of Franklin; Geological Survey of Canada, Map 1205A, scale 1:250 000. doi:10.4095/109212
3. Jackson, G.D., 1971. Operation Penny Highlands, south-central Baffin Island; *in* Report of Activities, Part A: April to October 1970, Geological Survey of Canada, Paper 71-1, Part A, p. 138–140.
4. Trettin, H.P., 1975. Geology, Lower Paleozoic geology, central and eastern parts of Foxe Basin and Baird Peninsula, Baffin Island, District of Franklin; Geological Survey of Canada, Map 1406A, scale 1:500 000. doi:10.4095/109081
5. Morgan, W.C., 1982. Geology, Koch Island, District of Franklin; Geological Survey of Canada, Map 1535A, scale 1:250 000. doi:10.4095/127056
6. Henderson, J.R., 1985a. Geology, McBeth Fiord-Cape Henry Kater, District of Franklin, Northwest Territories; Geological Survey of Canada, Map 1605A, scale 1:250 000. doi:10.4095/120467
7. Henderson, J.R., 1985b. Geology, Ekalugad Fiord-Home Bay, District of Franklin, Northwest Territories; Geological Survey of Canada, Map 1606A, scale 1:250 000. doi:10.4095/120468
8. Jackson, G.D., 1998. Geology, Okoa Bay-Padloping Island area, District of Franklin, Northwest Territories; Geological Survey of Canada, Open File 3532, scale 1:250 000. doi:10.4095/209911
9. St-Onge, M.R., Scott, D.J., and Wodicka, N., 1999a. Geology, Frobisher Bay, Nunavut; Geological Survey of Canada, Map 1979A, scale 1:100 000. doi:10.4095/210833
10. St-Onge, M.R., Scott, D.J., and Wodicka, N., 1999b. Geology, Hidden Bay, Nunavut; Geological Survey of Canada, Map 1980A, scale 1:100 000. doi:10.4095/210835
11. St-Onge, M.R., Scott, D.J., and Wodicka, N., 1999c. Geology, McKellar Bay, Nunavut; Geological Survey of Canada, Map 1981A, scale 1:100 000. doi:10.4095/210836
12. St-Onge, M.R., Scott, D.J., and Wodicka, N., 1999d. Geology, Wright Inlet, Nunavut; Geological Survey of Canada, Map 1982A, scale 1:100 000. doi:10.4095/210840
13. St-Onge, M.R., Scott, D.J., and Wodicka, N., 1999e. Geology, Blandford Bay, Nunavut; Geological Survey of Canada, Map 1983A, scale 1:100 000. doi:10.4095/210837
14. St-Onge, M.R., Scott, D.J., and Wodicka, N., 1999f. Geology, Crooks Inlet, Nunavut; Geological Survey of Canada, Map 1984A, 1:100 000 scale. doi:10.4095/210838
15. St-Onge, M.R., Scott, D.J., and Wodicka, N., 1999g. Geology, White Strait, Nunavut; Geological Survey of Canada, Map 1985A, scale 1:100 000. doi:10.4095/210839
16. Sanford, B.V. and Grant, A.C., 2000. Geological framework of the Ordovician system in the southeast Arctic platform, Nunavut; *in* Geology and Paleontology of the southeast Arctic Platform and southern Baffin Island, Nunavut; Geological Survey of Canada, Bulletin 557, p. 13–38.
17. Jackson, G.D., 2002. Geology, Isurtuq River-Nedlukseak Fiord, Nunavut; Geological Survey of Canada, Open File 4259, scale 1:250 000. doi:10.4095/213304
18. St-Onge, M.R., Scott, D.J., Corrigan, D., and Wodicka, N., 2005a. Geology, Ikpik Bay, Baffin Island, Nunavut; Geological Survey of Canada, Map 2077A, scale 1:100 000. doi:10.4095/221054
19. St-Onge, M.R., Scott, D.J., Corrigan, D., and Wodicka, N., 2005b. Geology, Flyway Lake, Baffin Island, Nunavut; Geological Survey of Canada, Map 2078A, scale 1:100 000. doi:10.4095/221091

20. St-Onge, M.R., Scott, D.J., Corrigan, D., and Wodicka, N., 2005c. Geology, Clyde River, Baffin Island, Nunavut; Geological Survey of Canada, Map 2079A, scale 1:100 000. doi:10.4095/221092
21. St-Onge, M.R., Scott, D.J., Corrigan, D., and Wodicka, N., 2005d. Geology, Piling Bay, Baffin Island, Nunavut; Geological Survey of Canada, Map 2080A, scale 1:100 000. doi:10.4095/221093
22. St-Onge, M.R., Scott, D.J., Corrigan, D., and Wodicka, N., 2005e. Geology, Straits Bay, Baffin Island, Nunavut; Geological Survey of Canada, Map 2081A, scale 1:100 000. doi:10.4095/221094
23. St-Onge, M.R., Scott, D.J., Corrigan, D., and Wodicka, N., 2005f. Geology, Dewar Lakes, Baffin Island, Nunavut; Geological Survey of Canada, Map 2082A, scale 1:100 000. doi:10.4095/221095
24. Jackson, G.D., 2006. Geology, Hantzsch River area, Baffin Island, Nunavut; Geological Survey of Canada, Open File 4202, scale 1:250 000. doi:10.4095/221809
25. St-Onge, M.R., Sanborn-Barrie, M., and Young, M.D., 2007a. Geology, Mingo Lake, Baffin Island, Nunavut; Geological Survey of Canada, Open File 5433, scale 1:250 000. doi:10.4095/224163
26. St-Onge, M.R., Sanborn-Barrie, M., and Young, M.D., 2007b. Geology, Foxe Peninsula, Baffin Island, Nunavut; Geological Survey of Canada, Open File 5434, scale 1:250 000. doi:10.4095/224222
27. Sanborn-Barrie, M., Young, M., Whalen, J., and James, D., 2011a. Geology, Ujuktuk Fiord, Nunavut; Geological Survey of Canada, Canadian Geoscience Map 1 (2nd edition, preliminary), scale 1:100 000. doi:10.4095/289237
28. Sanborn-Barrie, M., Young, M., and Whalen, J., 2011b. Geology, Kingnait Fiord, Nunavut; Geological Survey of Canada, Canadian Geoscience Map 2 (2nd edition, preliminary), scale 1:100 000. doi:10.4095/289238
29. Sanborn-Barrie, M., Young, M., Whalen, J., James, D., and St-Onge, M.R., 2011c. Geology, Touak Fiord, Nunavut; Geological Survey of Canada, Canadian Geoscience Map 3 (2nd edition, preliminary), scale 1:100 000. doi:10.4095/289239
30. Sanborn-Barrie, M. and Young, M., 2013a. Geology, Circle Lake, Nunavut; Geological Survey of Canada, Canadian Geoscience Map 5 (preliminary), scale 1:100 000. doi:10.4095/288929
31. Sanborn-Barrie, M., Young, M., Keim, R., and Hamilton, B., 2013. Geology, Sunneshine Fiord, Nunavut; Geological Survey of Canada, Canadian Geoscience Map 6 (preliminary), scale 1:100 000. doi:10.4095/288931
32. Sanborn-Barrie, M. and Young, M., 2013b. Geology, Padle Fiord, Nunavut; Geological Survey of Canada, Canadian Geoscience Map 37 (preliminary), scale 1:100 000. doi:10.4095/292014
33. Sanborn-Barrie, M. and Young, M., 2013c. Geology, Durban Harbour, Nunavut; Geological Survey of Canada, Canadian Geoscience Map 38 (preliminary), scale 1:100 000. doi:10.4095/292015
34. Sanborn-Barrie, M. and Young, M., 2013d. Geology, Qikiqtarjuaq, Nunavut; Geological Survey of Canada, Canadian Geoscience Map 39 (preliminary), scale 1:100 000. doi:10.4095/292016
35. Jackson, G.D. and Sanborn-Barrie, M., 2014. Geology, Pangnirtung Fiord, Nunavut; Geological Survey of Canada, Canadian Geoscience Map 4 (preliminary), scale 1:100 000. doi:10.4095/288928
36. St-Onge, M.R., Rayner, N.M., Steenkamp, H.M., and Gilbert, C., 2015a. Geology, Terra Nivea, Baffin Island, Nunavut; Geological Survey of Canada, Canadian Geoscience Map 215E (preliminary); Canada-Nunavut Geoscience Office, Open File Map 2015-02E, scale 1:100 000. doi:10.4095/296104


37. St-Onge, M.R., Rayner, N.M., Steenkamp, H.M., and Gilbert, C., 2015b. Geology, Pritzler Harbour, Baffin Island, Nunavut; Geological Survey of Canada, Canadian Geoscience Map 216E (preliminary); Canada-Nunavut Geoscience Office, Open File Map 2015-03E, scale 1:100 000. doi:10.4095/296109
38. St-Onge, M.R., Rayner, N.M., Steenkamp, H.M., and Gilbert, C., 2015c. Geology, Grinnell Glacier, Baffin Island, Nunavut; Geological Survey of Canada, Canadian Geoscience Map 217E (preliminary); Canada-Nunavut Geoscience Office, Open File Map 2015-04E, scale 1:100 000. doi:10.4095/296111
39. Steenkamp, H., Gilbert, C., and St-Onge, M.R., 2016a. Geology, Loks Land, Baffin Island, Nunavut, NTS 25-I (part); Geological Survey of Canada, Canadian Geoscience Map 264 (preliminary); Canada-Nunavut Geoscience Office, Open File Map 2016-01, scale 1:100 000. doi:10.4095/297344
40. Steenkamp, H., Gilbert, C., and St-Onge, M.R., 2016b. Geology, Ward Inlet (south), Baffin Island, Nunavut, NTS 25-O (south) and NTS 25-J (part); Geological Survey of Canada, Canadian Geoscience Map 266 (preliminary); Canada-Nunavut Geoscience Office, Open File Map 2016-02, scale 1:100 000. doi:10.4095/297349
41. Steenkamp, H., Gilbert, C. and St-Onge, M.R., 2016c. Geology, Ward Inlet (north), Baffin Island, Nunavut, NTS 25-O (north); Geological Survey of Canada, Canadian Geoscience Map 265 (preliminary); Canada-Nunavut Geoscience Office, Open File Map 2016-03, scale 1:100 000. doi:10.4095/297348
42. Steenkamp, H., Gilbert, C., and St-Onge, M.R., in press a. Geology, Beekman Peninsula (south), Baffin Island, Nunavut, NTS 25-P (south) and NTS 15-M (part); Geological Survey of Canada, Canadian Geoscience Map 267 (preliminary); Canada-Nunavut Geoscience Office, Open File Map 2016-04, scale 1:100 000. doi:10.4095/297351
43. Steenkamp, H., Gilbert, C., and St-Onge, M.R., in press b. Geology, Beekman Peninsula (north), Baffin Island, Nunavut, NTS 25-P (north) and NTS 15-M (part); Geological Survey of Canada, Canadian Geoscience Map 268 (preliminary); Canada-Nunavut Geoscience Office, Open File Map 2016-05, scale 1:100 000. doi:10.4095/297352
44. Steenkamp, H., Gilbert, C., and St-Onge, M.R., in press c. Geology, Leybourne Islands (south), Baffin Island, Nunavut, NTS 26-A (south); Geological Survey of Canada, Canadian Geoscience Map 269 (preliminary); Canada-Nunavut Geoscience Office, Open File Map 2016-06, scale 1:100 000. doi:10.4095/297353
45. Steenkamp, H., Gilbert, C., and St-Onge, M.R., in press d. Geology, Leybourne Islands (north), Baffin Island, Nunavut, NTS 26-A (north); Geological Survey of Canada, Canadian Geoscience Map 271 (preliminary); Canada-Nunavut Geoscience Office, Open File Map 2016-07, scale 1:100 000. doi:10.4095/297355
46. Steenkamp, H., Gilbert, C., and St-Onge, M.R., in press e. Geology, Chidliak Bay (south), Baffin Island, Nunavut, NTS 26-B (south); Geological Survey of Canada, Canadian Geoscience Map 272 (preliminary); Canada-Nunavut Geoscience Office, Open File Map 2016-08, scale 1:100 000. doi:10.4095/297357
47. Steenkamp, H., Gilbert, C., and St-Onge, M.R., in press f. Geology, Chidliak Bay (north), Baffin Island, Nunavut, NTS 26-B (north); Geological Survey of Canada, Canadian Geoscience Map 270 (preliminary); Canada-Nunavut Geoscience Office, Open File Map 2016-09, scale 1:100 000. doi:10.4095/297354



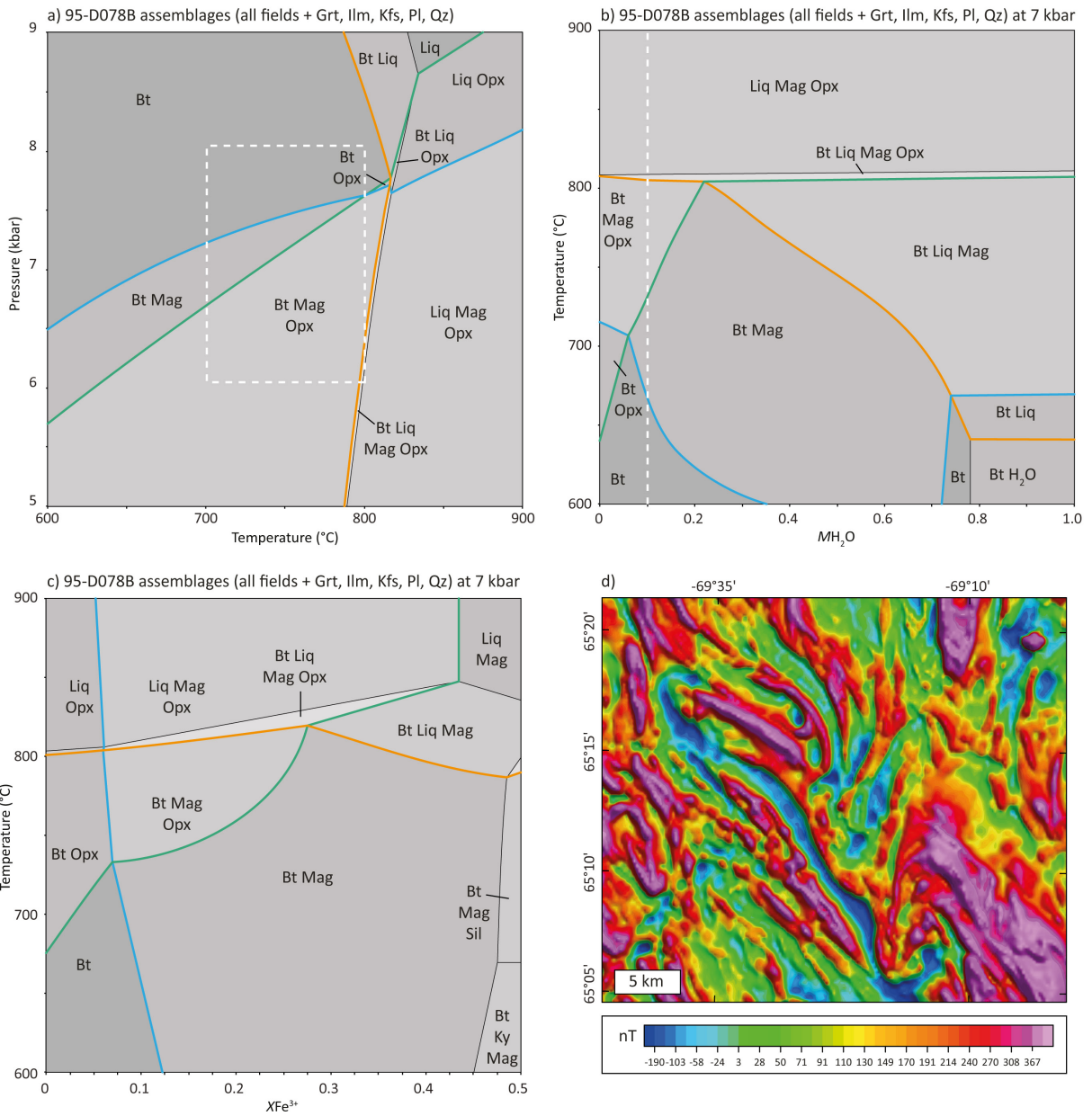
Ճեշտակ 3. Ճեշտակներ Հովհաննիսյանի Մեծախառնիկից Sylvania Grinnell Lake–Clearwater Fiord. Որոշակներում օգտագործված Հեթանոս Որոշակի ՎՃՃ Ճեշտակը լայնաբերանային 15SAB-հեթանոսներն են: a) 10 m Հովհաննիսյանի լճի շրջանում կալցիտային թանաքի և բիոտիտ-ճեշտակի միջև գտնվող սահմանը: b) Գրանիտային թանաքի և սեմիպելիտի միջև գտնվող սահմանը: c) Հովհաննիսյանի 1–2 սմ ճեշտակի թանաքի մեջ գտնվող սիլիմանիտի և բիոտիտի ճեշտակային ճեշտակներ: d) Գրանիտային թանաքի և մարմարի միջև գտնվող սահմանը: e) Կալցիտային թանաքի և մարմարի միջև գտնվող սահմանը, Հեթանոս: Բնօրինակային ճեշտակային թանաքի և մարմարի միջև գտնվող սահմանը, diopside թանաքի և phlogopite: f) Լայնաբերանային թանաքի և մետադրեյվակի միջև գտնվող սահմանը:



ᐃᚿᚿᚿᐃᚿᓄᓇ 4. ᐃᚿᚿᚿᐃᚿᓄᓇ ᐃᚿᚿᚿᐃᚿᓄᓇ ᐃᚿᚿᚿᐃᚿᓄᓇ Sylvania Grinnel Lake–Clearwater Fiord–ᐢᓪᓚᓪᓚᓄᓇᓄᓇᓄᓇ ᐃᚿᚿᚿᐃᚿᓄᓇ ᐃᚿᚿᚿᐃᚿᓄᓇ ᐃᚿᚿᚿᐃᚿᓄᓇ ᐃᚿᚿᚿᐃᚿᓄᓇ ᐃᚿᚿᚿᐃᚿᓄᓇ 15SAB- ᓄᚿᚿᚿᐃᚿᓄᓇ. a) ᓄᚿᚿᚿᐃᚿᓄᓇ metaclinopyroxenite ᐃᚿᚿᚿᐃᚿᓄᓇ mafic sill. ᓄᚿᚿᚿᐃᚿᓄᓇ ᐃᚿᚿᚿᐃᚿᓄᓇ ᐃᚿᚿᚿᐃᚿᓄᓇ hornblende-ᐃᚿᚿᚿ. b) ᓄᚿᚿᚿᐃᚿᓄᓇ mafic sill, ᐃᚿᚿᚿᐃᚿᓄᓇ metaperidotite ᓄᚿᚿᚿᐃᚿᓄᓇ metaleucogabbro. ᓄᚿᚿᚿᐃᚿᓄᓇ ᐃᚿᚿᚿᐃᚿᓄᓇ (ᓄᚿᚿᚿᐃᚿᓄᓇ) 1.8 m ᐃᚿᚿᚿ. c) ᐃᚿᚿᚿᐃᚿᓄᓇ psammite ᓄᚿᚿᚿᐃᚿᓄᓇ Franklin dyke, ᐃᚿᚿᚿᐃᚿᓄᓇ ᐃᚿᚿᚿᐃᚿᓄᓇ ᐃᚿᚿᚿᐃᚿᓄᓇ limestone, ᐃᚿᚿᚿᐃᚿᓄᓇ ᐃᚿᚿᚿᐃᚿᓄᓇ ᐃᚿᚿᚿᐃᚿᓄᓇ ᐃᚿᚿᚿᐃᚿᓄᓇ 50 cm.



Վնթահավակն 5. Եւրոպական մետաքրանոիտոիտ-ժր իւրաքանչիւր լիւր իւրաքանչիւր իւրաքանչիւր Sylvania Grinnell Lake–Clearwater Fiord–Գր. Ուրաքանչիւր իւրաքանչիւր իւրաքանչիւր իւրաքանչիւր իւրաքանչիւր 15SAB- իւրաքանչիւր իւրաքանչիւր. a) Եւրոպական մետաքրանոիտոիտ լիւր իւրաքանչիւր իւրաքանչիւր quartz diorite իւրաքանչիւր իւրաքանչիւր grained biotite syenogranite. b) իւրաքանչիւր K-feldspar megacrystic monzogranite Եւրաքանչիւր իւրաքանչիւր 3–6 իւրաքանչիւր Եւրաքանչիւր rapakivi իւրաքանչիւր իւրաքանչիւր. c) Եւրաքանչիւր իւրաքանչիւր իւրաքանչիւր լիւր իւրաքանչիւր biotite-orthopyroxene monzogranite. d) Եւրաքանչիւր K-feldspar megacrystic monzogranite իւրաքանչիւր Եւրաքանչիւր Եւրաքանչիւր biotite-garnet monzogranite իւրաքանչիւր իւրաքանչիւր. իւրաքանչիւր իւրաքանչիւր 1.8 m իւրաքանչիւր. Վնթահավակն: իւրաքանչիւր իւրաքանչիւր biotite-garnet monzogranite իւրաքանչիւր իւրաքանչիւր 1–3 իւրաքանչիւր Եւրաքանչիւր իւրաքանչիւր Եւրաքանչիւր garnet phenocrysts իւրաքանչիւր իւրաքանչիւր իւրաքանչիւր sub-parallel biotite flakes. e) իւրաքանչիւր իւրաքանչիւր garnet-sillimanite leucogranite, Եւրաքանչիւր Եւրաքանչիւր Եւրաքանչիւր իւրաքանչիւր Եւրաքանչիւր իւրաքանչիւր. f) Եւրաքանչիւր biotite-orthopyroxene monzogranite իւրաքանչիւր իւրաքանչիւր իւրաքանչիւր biotite syenogranite իւրաքանչիւր իւրաքանչիւր. Վնթահավակն իւրաքանչիւր 35 cm իւրաքանչիւր.



ᐃᓄᓐᓂᓐᓂᓐ 6. ᐃᓄᓐᓂᓐᓂᓐᓂᓐ ᐃᓄᓐᓂᓐᓂᓐ ᐃᓄᓐᓂᓐᓂᓐ ᐃᓄᓐᓂᓐᓂᓐ monzogranite, ᐃᓄᓐᓂᓐᓂᓐᓂᓐ metagranitoid amphibolite-granulite ᐃᓄᓐᓂᓐᓂᓐ ᐃᓄᓐᓂᓐᓂᓐ: a) P-T ᐃᓄᓐᓂᓐᓂᓐᓂᓐ; b) T-MH₂O ᐃᓄᓐᓂᓐᓂᓐᓂᓐ; c) T-XFe³⁺ ᐃᓄᓐᓂᓐᓂᓐᓂᓐ; d) ᐃᓄᓐᓂᓐᓂᓐᓂᓐ biotite±magnetite±orthopyroxene monzogranite ᐃᓄᓐᓂᓐᓂᓐᓂᓐᓂᓐ.

Blackadar, R.G., 1967. Geological Reconnaissance, southern Baffin Island, District of Franklin; Geological Survey of Canada, Paper 66-47, 32 p. doi:10.4095/100926

Buchan, K.L. and Ernst, R.E., 2013. Diabase dyke swarms of Nunavut, Northwest Territories and Yukon, Canada; Geological Survey of Canada, Open File 7464. doi:10.4095/293149

Chadwick, T.C., St-Onge, M.R., Weller, O.M., Carr, S.D., and Dyck, B.J., 2015. Ptarmigan Fiord basement–cover thrust imbricates, Baffin Island, Nunavut: summary of fieldwork; *in* Summary of Activities 2015, Canada-Nunavut Geoscience Office, p. 61–72.

Clarke, D.B., Cameron, B.I., Muecke, G.K., and Bates, J.L., 1989. Early Tertiary basalts from the Labrador Sea and Davis Strait region; *Canadian Journal of Earth Sciences*, v. 26, p. 956–968.

Corrigan, D., Pehrsson, S., Wodicka, N., and de Kemp, E., 2009. The Palaeoproterozoic Trans-Hudson Orogen: a prototype of modern accretionary processes; *in* Ancient Orogens and Modern Analogues, J.B. Murphy, J.D. Keppie, and A.J. Hynes (ed.), The Geological Society, London, Special Publications, v. 327, p. 457–479. doi:10.1144/SP327.19

Dunphy, J.M. and Ludden, J.N., 1998. Petrological and geochemical characteristics of a Paleoproterozoic magmatic arc (Narsajuaq Terrane, Ungava Orogen, Canada) and comparisons to Superior Province granitoids; *Precambrian Research*, v. 91, p. 109–142.

Dyck, B.J. and St-Onge, M.R., 2014. Dehydration-melting reactions, leucogranite emplacement and the Paleoproterozoic structural evolution of Hall Peninsula, Baffin Island, Nunavut; *in* Summary of Activities 2013, Canada-Nunavut Geoscience Office, p. 73–84.

Heaman, L.M., LeCheminant, A.N., and Rainbird, R.H., 1992. Nature and timing of Franklin igneous events, Canada: implications for a Late Proterozoic mantle plume and the break-up of Laurentia; *Earth and Planetary Science Letters*, v. 109, p. 117–131.

Henderson, J.R., 1985. Geology, McBeth Fiord-Cape Henry Kater, District of Franklin, Northwest Territories; Geological Survey of Canada, Map 1605A, scale 1:250 000. doi:10.4095/120467

Hoffman, P.F., 1988. United Plates of America, the birth of a craton: Early Proterozoic assembly and growth of Laurentia; *Annual Reviews of Earth and Planetary Sciences*, v. 16, p. 543–603.

Holland, T.J.B. and Powell, R., 1998. An internally consistent thermodynamic dataset for phases of petrological interest; *Journal of Metamorphic Geology*, v. 16, p. 309–343.

Kiss, F. and Tschirhart, V., 2015a. Residual total magnetic field, aeromagnetic survey of the Amittok Lake area, Baffin Island, Nunavut, NTS 26-J south; Geological Survey of Canada, Open File 7888, scale 1:100 000. doi:10.4095/296504

Kiss, F. and Tschirhart, V., 2015b. First vertical derivative of the magnetic field, aeromagnetic survey of the Amittok Lake area, Baffin Island, Nunavut, NTS 26-J south; Geological Survey of Canada, Open File 7889, scale 1:100 000. doi:10.4095/296505

Kiss, F. and Tschirhart, V., 2015c. Residual total magnetic field, aeromagnetic survey of the Amittok Lake area, Baffin Island, Nunavut, NTS 26-K south; Geological Survey of Canada, Open File 7890, scale 1:100 000. doi:10.4095/296506

Kiss, F. and Tschirhart, V., 2015d. First vertical derivative of the magnetic field, aeromagnetic survey of the Amittok Lake area, Baffin Island, Nunavut, NTS 26-K south; Geological Survey of Canada, Open File 7891, scale 1:100 000. doi:10.4095/296507

Kiss, F. and Tschirhart, V., 2015e. Residual total magnetic field, aeromagnetic survey of the McKeand River area, part of NTS 26-B/North, Nunavut; Geological Survey of Canada, Open File 7819, scale 1:100 000. doi:10.4095/296382

Kiss, F. and Tschirhart, V., 2015f. First vertical derivative of the magnetic field, aeromagnetic survey of the McKeand River area, part of NTS 26-B/North, Nunavut; Geological Survey of Canada, Open File 7820, scale 1:100 000. doi:10.4095/296383

Kiss, F. and Tschirhart, V., 2015g. Residual total magnetic field, aeromagnetic survey of the McKeand River area, part of NTS 26-C/South, Nunavut; Geological Survey of Canada, Open File 7821, scale 1:100 000. doi:10.4095/296384

Kiss, F. and Tschirhart, V., 2015h. First vertical derivative of the magnetic field, aeromagnetic survey of the McKeand River area, part of NTS 26-C/South, Nunavut; Geological Survey of Canada, Open File 7822, scale 1:100 000. doi:10.4095/296385

Kiss, F. and Tschirhart, V., 2015i. Residual total magnetic field, aeromagnetic survey of the McKeand River area, part of NTS 26-C/North, Nunavut; Geological Survey of Canada, Open File 7823, scale 1:100 000. doi:10.4095/296386

Kiss, F. and Tschirhart, V., 2015j. First vertical derivative of the magnetic field, aeromagnetic survey of the McKeand River area, part of NTS 26-C/North, Nunavut; Geological Survey of Canada, Open File 7824, scale 1:100 000. doi:10.4095/296387

Kiss, F. and Tschirhart, V., 2015k. Residual total magnetic field, aeromagnetic survey of the McKeand River area, part of NTS 26-F/South, Nunavut; Geological Survey of Canada, Open File 7825, scale 1:100 000. doi:10.4095/296388

Kiss, F. and Tschirhart, V., 2015l. First vertical derivative of the magnetic field, aeromagnetic survey of the McKeand River area, part of NTS 26-F/South, Nunavut; Geological Survey of Canada, Open File 7826, scale 1:100 000. doi:10.4095/296389

Kiss, F. and Tschirhart, V., 2015m. Residual total magnetic field, aeromagnetic survey of the McKeand River area, part of NTS 26-F/North, Nunavut; Geological Survey of Canada, Open File 7827, scale 1:100 000. doi:10.4095/296390

Kiss, F. and Tschirhart, V., 2015n. First vertical derivative of the magnetic field, aeromagnetic survey of the McKeand River area, part of NTS 26-F/North, Nunavut; Geological Survey of Canada, Open File 7828, scale 1:100 000. doi:10.4095/296391

Kiss, F. and Tschirhart, V., 2015o. Residual total magnetic field, aeromagnetic survey of the McKeand River area, part of NTS 26-G/South, Nunavut; Geological Survey of Canada, Open File 7829, scale 1:100 000. doi:10.4095/296392

Kiss, F. and Tschirhart, V., 2015p. First vertical derivative of the magnetic field, aeromagnetic survey of the McKeand River area, part of NTS 26-G/South, Nunavut; Geological Survey of Canada, Open File 7830, scale 1:100 000. doi:10.4095/296393

Kiss, F. and Tschirhart, V., 2015q. Residual total magnetic field, aeromagnetic survey of the McKeand River area, part of NTS 26-G/North, Nunavut; Geological Survey of Canada, Open File 7831, scale 1:100 000. doi:10.4095/296394

Kiss, F. and Tschirhart, V., 2015r. First vertical derivative of the magnetic field, aeromagnetic survey of the McKeand River area, part of NTS 26-G/North, Nunavut; Geological Survey of Canada, Open File 7832, scale 1:100 000. doi:10.4095/296395

Leshner, C.M., 2007. Ni-Cu-(PGE) deposits in the Raglan area, Cape Smith Belt, New Quebec; *in* Mineral Deposits of Canada: a Synthesis of Major Deposit Types, District Metallogeny, the Evolution of Geological Provinces and Exploration Methods, W.D. Goodfellow (ed.), Geological Association of Canada, Special Publication, v. 5, p. 351–386.

Liikane, D.A., St-Onge, M.R., Kjarsgaard, B.A., Rayner, N.M., Ernst, R.E., and Kastek, N., 2015. Frobisher suite mafic, ultramafic and layered mafic-ultramafic sills, southern Baffin Island; *in* Summary of Activities 2015, Canada-Nunavut Geoscience Office, p. 21–32.

Lucas, S.B. and Byrne, T., 1992. Footwall involvement during arc-continent collision, Ungava orogen, northern Canada; *Journal of the Geological Society of London*, v. 149, p. 237–248.

Lucas, S.B. and St-Onge, M.R., 1992. Terrane accretion in the internal zone of the Ungava orogen, northern Quebec. Part 2: Structural and metamorphic history; *Canadian Journal of Earth Sciences*, v. 29, p. 765–782.

Nekvasil, H., 1991. Ascent of felsic magmas and formation of rapakivi; *American Mineralogist*, v. 76, p. 1279–1290.

Palin, R.M., Weller, O.M., Waters, D.J., and Dyck, B., 2015. Quantifying geological uncertainty in metamorphic phase equilibria modelling; a Monte Carlo assessment and implications for tectonic interpretations; *Geoscience Frontiers*. doi:10.1016/j.gsf.2015.08.005

Powell, R. and Holland, T.J.B., 2008. On thermobarometry; *Journal of Metamorphic Geology*, v. 26, p. 155–179.

Scott, D.J., 1997. Geology, U-Pb, and Pb-Pb geochronology of the Lake Harbour area, southern Baffin Island: implications for the Paleoproterozoic tectonic evolution of north-eastern Laurentia; *Canadian Journal of Earth Sciences*, v. 34, p. 140–155.

Scott, D.J. and Wodicka, N., 1998. A second report on the U-Pb geochronology of southern Baffin Island; *Geological Survey of Canada, Current Research 1998-F*, p. 47–57.

Scott, D.J., St-Onge, M.R., Wodicka, N., and Hanmer, S., 1997. Geology of the Markham Bay – Crooks Inlet area, southern Baffin Island, Northwest Territories; *Geological Survey of Canada, Current Research 1997-C*, p. 157–166.

St-Onge, M.R. and Lucas, S.B., 1994. Controls on the regional distribution of iron-nickel-copper-platinum group element sulfide mineralization in the eastern Cape Smith Belt, Quebec; *Canadian Journal of Earth Sciences*, v. 31, p. 206–218.

St-Onge, M.R., Hanmer, S., and Scott, D.J., 1996. Geology of the Meta Incognita Peninsula, south Baffin Island: tectonostratigraphic units and regional correlations; *Geological Survey of Canada, Current Research 1996-C*, p. 63–72.

St-Onge, M.R., Scott, D.J. and Lucas, S.B., 2000a. Early partitioning of Quebec: Microcontinent formation in the Paleoproterozoic; *Geology*, v. 28, p. 323–326.

St-Onge, M.R., Scott, D.J., Wodicka, N., and Lucas, S.B., 1998. Geology of the McKellar Bay – Wight Inlet – Frobisher Bay area, southern Baffin Island, Northwest Territories; *Geological Survey of Canada, Current Research 1998-C*, p. 43–53.

St-Onge, M.R., Searle, M.P., and Wodicka, N., 2006. Trans-Hudson Orogen of North America and Himalaya-Karakoram-Tibetan Orogen of Asia: Structural and thermal characteristics of the lower and upper plates; *Tectonics*, v. 25, TC4006, 22p. doi:10.1029/2005TC001907

St-Onge, M.R., Wodicka, N., and Ijewliw, O., 2007. Polymetamorphic evolution of the Trans-Hudson Orogen, Baffin Island, Canada: Integration of petrological, structural and geochronological data; *Journal of Petrology*, v. 48, p. 271–302. doi:10.1093/petrology/eg1060

St-Onge, M.R., Wodicka, N., and Lucas, S.B., 2000b. Granulite- and amphibolite-facies metamorphism in a convergent plate-margin setting: Synthesis of the Quebec-Baffin segment of Trans-Hudson Orogen. *Canadian Mineralogist*, v. 38, p. 379–398.

St-Onge, M.R., Van Gool, J.A.M., Garde, A.A., and Scott, D.J., 2009. Correlation of Archaean and Palaeoproterozoic units between northeastern Canada and western Greenland: constraining the pre-collisional upper plate accretionary history of the Trans-Hudson orogen; *in Earth Accretionary Systems in Space and Time*, P.A. Cawood and A. Kroner, The Geological Society, London, Special Publications, v. 318, p. 193–235. doi:10.1144/SP318.7

Thériault, R.J., St-Onge, M.R., and Scott, D.J., 2001. Nd isotopic and geochemical signature of the Paleoproterozoic Trans-Hudson Orogen, southern Baffin Island, Canada: implications for the evolution of eastern Laurentia; *Precambrian Research*, v. 108, p. 113–138.

Tschirhart, V., St-Onge, M.R., and Weller, O.M., 2015. Preliminary geophysical interpretation of the McKeand River area, Baffin Island, Nunavut: insights from gravity, magnetic and geological data; *in* Summary of Activities 2015, Canada-Nunavut Geoscience Office, p. 49–60.

Weller, O.M., Dyck, B.J., St-Onge, M.R., Rayner, N.M, and Tschirhart, V., 2015. Completing the bedrock mapping of southern Baffin Island, Nunavut: plutonic suites and regional stratigraphy; *in* Summary of Activities 2015, Canada-Nunavut Geoscience Office, p. 33–48.

Weller, O.M., St-Onge, M.R., Rayner, N., Searle, M.P., and Waters, D.J., 2016. Miocene magmatism in the Western Nyainqentanglha mountains of southern Tibet: an exhumed bright spot?; *Lithos*, doi:10.1016/j.lithos.2015.06.024

Weller, O.M., St-Onge, M.R., Searle, M.P., Rayner, N., Waters, D.J., Chung, S.L., Palin, R.M., Lee, Y.H., and Xu, X.W., 2013. Quantifying Barrovian metamorphism in the Danba Structural Culmination of eastern Tibet; *Journal of Metamorphic Geology*, v. 31, p. 909–935. doi: 10.1111/jmg.12050

Whalen, J.B., Wodicka, N., Taylor, B.E., and Jackson, G.D., 2010. Cumberland batholith, Trans-Hudson Orogen, Canada: Petrogenesis and implications for Paleoproterozoic crustal and orogenic processes; *Lithos*, v. 117, p. 99–118. doi:10.1016/j.lithos.2010.02.008

Wodicka, N. and Scott, D.J., 1997. A preliminary report on the U-Pb geochronology of the Meta Incognita Peninsula, southern Baffin Island, Northwest Territories; *Geological Survey of Canada, Current Research 1997-C*, p. 167–178.

Wodicka, N, St-Onge, M.R., Corrigan, D., Scott, D.J., and Whalen, J.B., 2014. Did a proto-ocean basin form along the southeastern Rae cratonic margin? Evidence from U-Pb geochronology, geochemistry (Sm-Nd and whole rock), and stratigraphy of the Paleoproterozoic Piling Group, northern Canada; *GSA Bulletin*, v. 126, p. 1625–1653. doi: 10.1130/B31028.1

ካዲታሎምኒ XML ልክክዲልኑልኮ ላርኞሞዲሙ ሊርሞሙክኞርኛኞ ርልኮሙኒ ናክዲሮኒሙኞሞሙ. ላጋኒሲዲኖሙላኞሞሙ, ናክዲሮኒሙኞሞሞ ሰሰኖክሊላኞ ለኑኑኖኖሮኞኞ ኖሃላኒሞዲኖኞኞ ንዞላኞላኞሞሞሞ ናክዲሮኒሙኞሞሞ.

ርልኒሥ ላጋልሞዲላኞ ናክኑጋሞኞሞ ኑሎኞኞኞ ኑልልኖኞኞ.

LICENCE AGREEMENT

View the licence agreement at
<http://open.canada.ca/en/open-government-licence-canada>

ACCORD DE LICENCE

Voir l'accord de licence à
<http://ouvert.canada.ca/fr/licence-du-gouvernement-ouvert-canada>