

BULLETIN OF INITIAL ASSESSMENT DECISIONS

**Federal Environmental Assessment
and Review Process**

Edition 13

Initial Assessment Decisions

received up to June 30, 1992

CONTENTS

Federal Environmental Assessment and Review Process	5
Initial Assessment	7
Key to Decision Descriptions	9
Decision Codes	10
List of Decisions	11
Alberta	11
British Columbia	14
Manitoba	29
New Brunswick	36
Newfoundland	39
Northwest Territories	41
Nova Scotia	43
Ontario	51
Prince Edward Island	63
Quebec	64
Saskatchewan	75
Yukon	86
Canada	90
For More Information	91

THE FEDERAL ENVIRONMENTAL ASSESSMENT AND REVIEW PROCESS

The federal Environmental Assessment and Review Process (EARP) is used to implement the legal requirements of the EARP Guidelines Order. EARP is to be used early in planning before irrevocable decisions or actions are taken.

The Guidelines apply to all federal departments, boards or agencies that are responsible for making decisions on proposals. Parent Crown corporations are expected to make this part of their corporate policy unless this is not possible within the legislative authority of the corporation. This also applies to agencies that deal with regulation of certain activities unless this would cause a duplication of procedures or unless legislation does not permit their decisions to be based on environmental factors.

EARP applies to proposals:

- that are to be undertaken directly by the government
- to which the government makes a financial commitment
- that are located on federally administered land, including offshore
- that may have an environmental effect on an area of federal responsibility.

The process consists of two phases:

. Initial Assessment: Each department is responsible for an initial assessment of each proposal for which it is a decision maker. The results of the initial assessment help determine the potential environmental and directly related social implications of proposals for which the government has a decision making responsibility.

. Public Review: If it is determined that the potential adverse environmental effects are significant, or there is sufficient public concern, the proposal must be referred to the Minister of the Environment for public review by an independent panel. A proposal may also be automatically referred to the Minister of the Environment for a public review as a type that potentially could produce significant environmental effects.

The Federal Environmental Assessment Review Office (FEARO) administers EARP for the Minister of the Environment.

This Bulletin is published quarterly by FEARO. It presents, in summary form, decisions arising from initial assessments of proposals, as submitted to FEARO by the departments and agencies that have conducted those assessments.

Other Publications Available from FEAR0 (partial listing)

- Environmental Assessment and Review Process Guidelines Order
- The Federal Environmental Assessment and Review Process
- Initial Assessment Guide – Federal Environmental Assessment and Review Process
- Environmental Assessment Panels: What They Are -What They Do
- Environmental Assessment Panels: Procedures and Rules for Public Meetings
- Environmental Assessment in Canada: Directory of University Teaching and Research, 1985-I 986
- Reports of all environmental assessment panels
- Canadian Environmental Assessment Research Council, Brochure
- Complete List of Publications (updated periodically)

INITIAL ASSESSMENT

An initial assessment is conducted when a department intends to undertake any proposal of its own, or when it has the authority to make a decision about a proposal of another organization that:

- might have an effect on federal Government responsibility
- would require federal Government financial commitment, or
- would be undertaken on lands administered by the federal Government, including those offshore.

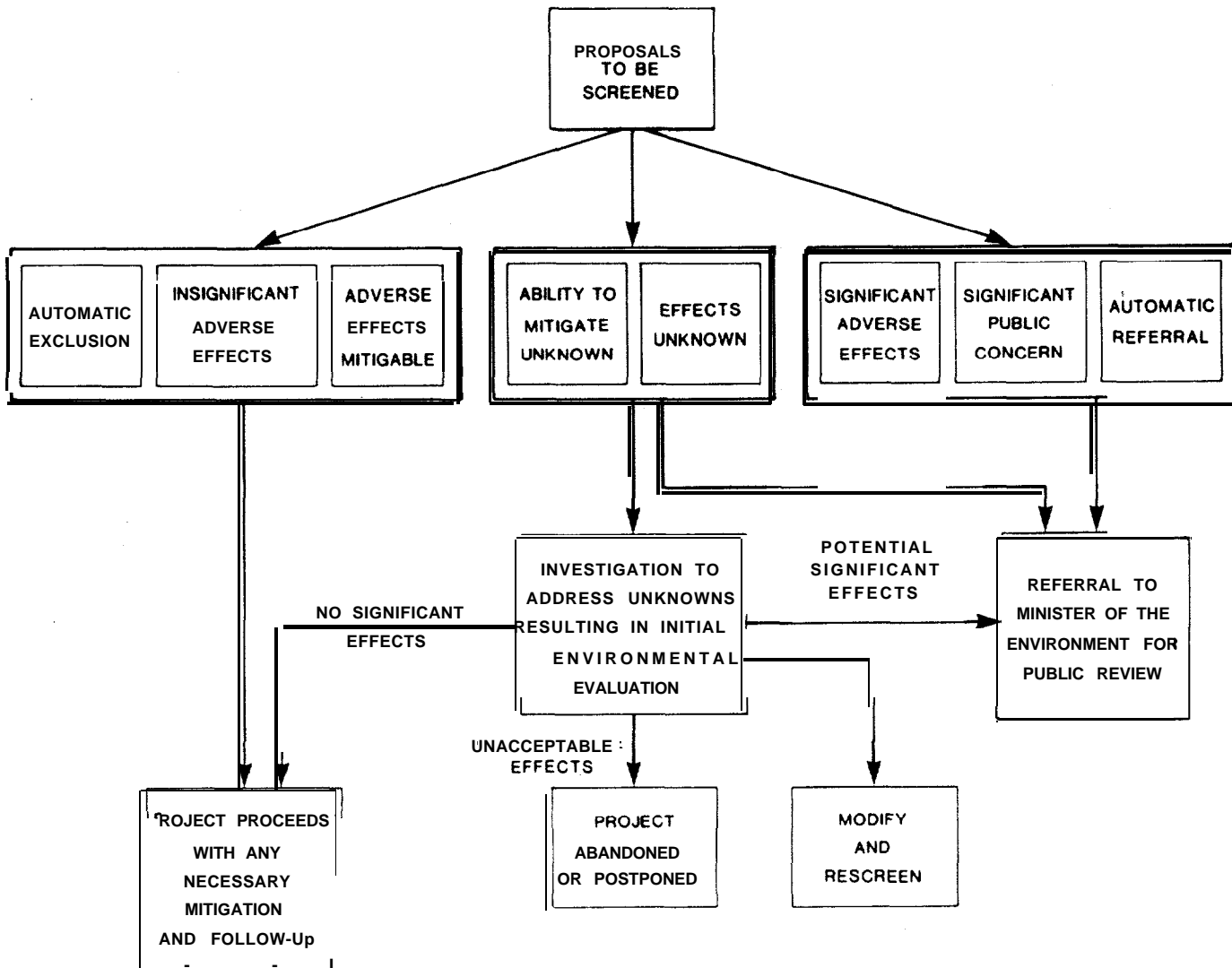
Initial assessment starts with a screening procedure by a department to determine the potential environmental and directly related social effects of a proposal; that is, effects that could bring adverse changes to the natural environment, and effects that these changes could have on people. Screening may lead to additional study that results in a detailed document called an Initial Environmental Evaluation (IEE). This document is described in more detail on page 4 of the *Initial Assessment Guide* published by FEARO. Its place in initial assessment can be seen in the diagram on page 8 of this Bulletin, which is taken from the Guide.

As a result of the initial assessment, a department makes a decision about the environmental significance of a proposal. In this Bulletin, each proposal listed has been assigned a number indicating what decision was taken. The codes are explained on the page immediately preceding the listings. Eight decisions in that list are the same as those described on page 5 of the *Initial Assessment Guide*. There are two additional numbers: 0 – to indicate that initial assessment of the proposal has started but no decision has been taken; and 10 – to indicate that the proposal is to be carried out in another country under the auspices of the Canadian International Development Agency and although an environmental impact statement may be produced, there may be no public review by an independent panel.

Two of the decisions may be made immediately: automatic exclusion from study or automatic referral to the Minister of the Environment for a public review by an independent panel. Excluded proposals are those that would not produce any adverse environmental effects, such as routine maintenance. Automatic referrals are made for proposals that potentially could produce significant adverse environmental effects.

The list of decisions is a summary meant to identify, in a few key words, proposals that have entered the process. It is not intended to provide a complete description nor be the sole source for information about such proposals. More detail about any proposal, as well as lists of automatic exclusions and automatic referrals, is retained by the department concerned. Requests for additional information – available in either official language – should be made first of all to the appropriate department contact listed at the end of this Bulletin, rather than to FEARO.

Initial Assessment



KEY TO DECISION DESCRIPTIONS

Proposed projects are listed alphabetically by province or territory and by location. Interprovincial and offshore projects are listed under "CANADA," and international projects under the designation "INTERNATIONAL."

The project is described in a few key words. The federal government, board, agency or corporation responsible for the project is listed (see list of departmental abbreviations below). Initial assessment decisions are listed in the final column, by number code 0 to 10. See the next page for details on the Decisions Code.

BRITISH COLUMBIA

Abbotsford

Clear **Airside** Land

TC

0

A

Location

A

Project description

A

Department

A

Decision

Departmental Abbreviations

Names of federal departments, boards, agencies and corporations are abbreviated as follows:

AECB Atomic Energy Control Board

AGR Agriculture Canada

CN Canadian National

EC Environment Canada

F&O Fisheries and Oceans

INAC Indian and Northern Affairs
Canada

ISTC Industry, Science and
Technology Canada

ND Department of National
Defence

PWC Public Works Canada

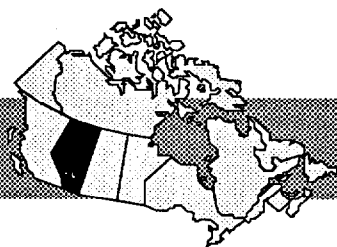
TC Transport Canada

VAC Veterans Affairs Canada

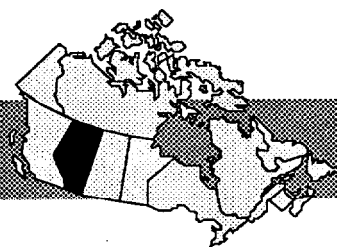
DECISION CODES

Initial assessment decisions are listed as numbers from 0 to 10. Those projects qualifying for automatic exclusion from further study, Code 1, are not listed in this Bulletin, but information about them may be obtained from departments.

- 0** Initial assessment starting; no decision yet.
- 1** Automatically exclude proposal from study as a type that would not produce any adverse environmental effects (NOT listed in this Register).
- 2** Proceed with proposal because there are no significant adverse effects.
- 3** Proceed with proposal because the potentially adverse impacts may be mitigated with known technology.
- 4** Assess the proposal in greater detail (Initial Environmental Evaluation — IEE) because the adverse effects that might be caused by the proposal are unknown.
- 5** Give the proposal further study (IEE) because the ability to mitigate adverse effects is unknown.
- 6** Refer the proposal to the Minister of the Environment for a public review by a panel because the potential adverse impacts are significant.
- 7** Refer the proposal to the Minister of the Environment for a public review because public concern about it is such that a review is desirable.
- 8** Automatically refer the proposal to the Minister of the Environment for a public review as a type that potentially could produce significant environmental effects.
- 9** Either modify the proposal and rescreen it or abandon it because the impacts are unacceptable .
- 10** Production of an Environmental Impact Statement at request of the Canadian International Development Agency (CIDA) because potential adverse impacts are significant.

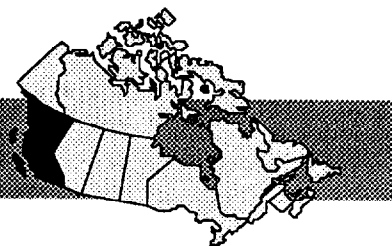


Alberta	Plainview Hutterian Brethren pipeline proposal	AGR	2
Alberta	Siksika group irrigation project	AGR	2
Banff	1991 research and collecting permits – blanket EARP registration	EC	2
Banff	Access project: Bow Summit	EC	0
Banff	Assessment of soil capacity for sewage treatment – Num Ti Jah	EC	3
Banff	Banff townsite snow dumping area	EC	2
Banff	Bison paddock ground squirrel viewing deck	EC	2
Banff	Bow Summit meteorological station upgrade	EC	2
Banff	Bow Valley parkway repairs – Outlet Creek and 32 km	EC	2
Banff	Bryant Creek trail reconstruction – Phase II	EC	3
Banff	Cascade hydro plant – oil containment building	EC	2
Banff	Developed area forest management	EC	3
Banff	Egypt Lake Trail repairs	EC	3
Banff	Emergency repairs to Mt. Norquay	EC	3
Banff	Emergency TCH road repairs	EC	2
Banff	Expansion of castle trade waste pit	EC	2
Banff	Fire hose drying tower	EC	0
Banff	Five Mile Bridge pier protection	EC	0
Banff	Government barn – parking upgrade	EC	2
Banff	Hazardous waste handling facility	EC	2
Banff	Healy Creek trailhead corral	EC	2
Banff	Lake Louise heliport	EC	2
Banff	Minnewanka Road flood damage	EC	2
Banff	Mystic Top ski way	EC	2
Banff	Norquay overpass off ramp to TCH	EC	0
Banff	PWT storage site	EC	2
Banff	Recapitalization of Mt. Norquay Road 1992	EC	0
Banff	Reconstruction Ptarmigan chairlift	EC	3
Banff	Relocation of A&E field office	EC	0
Banff	Richardson's Ridge chairlift	EC	3
Banff	Roadside gravelling Lake Minnewanka	EC	2
Banff	Skiing Louise – maintenance building replacement	EC	2
Banff	Soil testing	EC	2



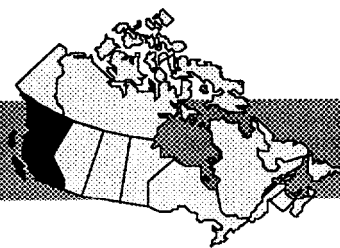
Banff	Sulphur Mt. fire guard Stage II	EC	3
Banff	TCH resurfacing 76.0-82.1 km	EC	3
Banff	Theatre upgrades	EC	2
Banff	Trans-Alta cable replacement	EC	2
Banff	Trans-Alta substation ground grid	EC	0
Banff	Twinning Ptarmigan chairlift	EC	0
Banff/Yoho/ Kootenay	Banff/Kootenay/Yoho communications upgrade	EC	3
Bow River	Bridge, culvert and fill – City of Calgary	TC-2	3
Calgary	Construct new building	TC-1	3
Calgary	Expand terminal food services	TC-1	3
Calgary	Expand terminal mezzanine level	TC-1	2
Calgary	Modify north wing apron	TC-1	3
Calgary	New cold storage building	TC-1	3
Calgary	Removal of underground tank	TC-1	3
Calgary	Stormwater management system	TC-1	3
Cold Lake	Icebuoy air launch tests	ND	3
County #1, Census Div. Edmonton	Conduct agricultural research and demonstration of projects	ISTC	2
	Radioimmuno diagnostics and therapy products	ISTC	3
Edmonton	Repairs to ceiling tiles	TC-1	3
Elk Island	ARA – beach area – roto-till sand	EC	2
Elk Island	Archaeological resource impact assessments	EC	2
Elk Island	Blanket research project	EC	2
Elk Island	EINP – disabled access plan	EC	2
Elk Island	Moss Lake I– prescribed burn	EC	0
Elk Island	Oster Lake prescribed burn project	EC	0
Elk island	Prescribed burning – administration I	EC	0
Elk Island	Recreation area power line maintenance	EC	0
Elk Island	Tawayik Lake prescribed burn	EC	0
Fal her	Humane animal trap – prototype/demonstration	ISTC	2
Faust	Establish a heavy construction operation	ISTC	2
Fort Chip./Fort McMurray	Reconstruct road between two forts	ISTC	2
Fort Chipewyan	Acquisition of bulk fuel plant	ISTC	2
Fort McMurray	Former NTCL lands property disposition	PWC	3

BRITISH COLUMBIA



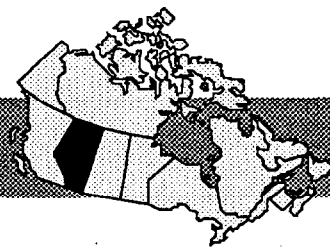
Blind Bay	Dock and breakwater – Robert Tucker Abbott	TC-2	3
Blueberry River/ Aitke	Hydrometric station upgrade	EC	3
Blueberry River No. 205	School – upgrading and repair	INAC-2	3
Blueberry River No. 205	Subdivision – construction	INAC-2	3
Blueberry River No. 205	Water/sewer service line installation	INAC-2	3
Blueberry River No. 205	Water system – construction	INAC-2	3
Blueberry River No. 205	Water treatment – design and drilling	INAC-2	3
Bonaparte No. 3	Flood response	INAC-2	4
Boston Bar No. 2	Flood response bridge – reconstruction	INAC-2	4
Bridge River No. 1	Topographic survey	INAC-2	3
Bridge River No. 1	Water supply line installation	INAC-2	3
Bridge River No. 1	Water system – upgrade	INAC-2	3
Bulman Creek, mouth	Hydrometric station upgrade	EC	3
Burrard Inlet	Marine railways, wharf, float and fill – M.A.N. Estates inc.	TC-2	3
Calling River	Pipeline – Nova Corporation of Alberta	TC-2	3
Cameron River	Pipeline – Westcoast Energy Inc.	TC-2	2
Campbell River	Establish industrial ambulance service	ISTC	2
Campbell River/ Campbell River	Hydrometric station maintenance	EC	3
Canoe Creek	Flood response	INAC-2	4
Castlegar	Expand apron I	TC-1	3
Castlegar	Rehabilitation of runway	TC-1	3
Cayoose Creek No. 1	Water system	INAC-2	3
Chapman Creek/ Sechel	Hydrometric station construction	EC	3
Cheakamus River/ Brackendale	Hydrometric station upgrade	EC	3

BRITISH COLUMBIA



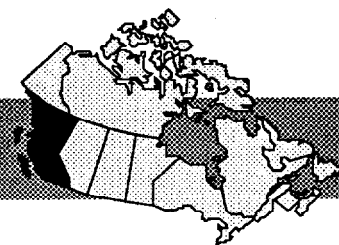
Chehalis I.R. #5	Well development	INAC-2	3
Chehalis No. 5	Flood protection	INAC-2	3
Chilco Lake #1 A/ Lezbye #6/ Lohbiee #3	Housing – construction	INAC-2	3
Chilliwack	Heritage Village hospital	VAC	2
Chuchuwayha No. 2	Water main extension	INAC-2	3
Clearwater River, outlet	Hydrometric station rebuild	EC	3
Coal Harbour	Dredging – Department of National Defence	TC-2	3
Coldwater No. 1	Bridge – reconstruction	INAC-2	3
Coldwater No. 1	Subdivision	INAC-2	3
Coldwater No. 1	Wells – construction	INAC-2	3
Cole Bay #2	Sewer/water/roads	INAC-2	3
Cole Bay I.R. #3	Sewer and water	INAC-2	3
Columbia Lake No. 3	Roads – upgrade	INAC-2	3
Columbia Lake No. 3	Water wells – construction	INAC-2	3
Cowichan No. 1	Water system – upgrade	INAC-2	3
Creston No. 1	Subdivision	INAC-2	3
Creston No. 1	Tie-in to water well	INAC-2	3
Dease Lake I.R. #9	Feasibility study	INAC-2	3
Deep Creek/ near Terrace	Hydrometric station maintenance	EC	3
Doig River No. 206	Play area construction	INAC-2	3
Doig River No. 206	Sewage disposal – installation	INAC-2	3
Doig River No. 206	Subdivision – 3-lot design	INAC-2	3
Doig River No. 206	Subdivision – 20-lot design	INAC-2	3
Doig River No. 206	Water supply – reservoir design	INAC-2	3

ALBERTA



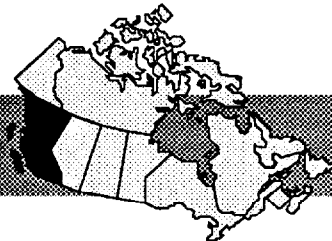
Fort McMurray	Relocate a 900 ton Bucyrus-Erie bucketwheel excavator	ISTC	2
Glacier	Chainsaw training course	EC	3
Grimshaw	Purchase a delimber and grapple attachment	ISTC	2
High Prairie	Purchase and installation of computer controlled scanner system	ISTC	2
Hinton	Establish a family restaurant	ISTC	2
Hinton	Establish a log hauling operation	ISTC	2
Hinton	Expand bulk milk delivery service	ISTC	2
I.D. 17 near Fairview	Purchase grapple skilder to establish a logging business	ISTC	2
Jean Cote	Expansion of custom pollinating service	ISTC	2
La Crete	Purchase and install sawmill in I.D. 23	ISTC	2
McLemon	Birdwatching centre at Kimuivan Lake	ISTC	2
Near Hinton	Establish a general contracting operation	ISTC	2
Near Hinton	Establish a logging operation	ISTC	2
Near Hinton	Establish logging contract	ISTC	2
Near Hinton	Expand a cow/calf operation	ISTC	2
Near Hinton	Expand arts and crafts store	ISTC	2
Near Hinton	Expand/modernize steel cleaning services	ISTC	2
Near Hinton	Expansion of log hauling contracting operation	ISTC	2
Peace River	Hire a silvaculture operation manager	ISTC	2
Peace River Area	Establish a timber harvesting operation	ISTC	2
Peavine	Purchase a 648D John Deere grapple skilder	ISTC	2
Rabbit Lake	Logging	I NAC-2	2
Rocky Mountain House	Brierly Rapids picnic shelter	EC	3
Springbank	Replacement of underground tanks	TC-1	2
WRO	Bar U Ranch – historic site acquisition	EC	0
Ya-Ha-Tinda Ranch	G.I.S. and statistical modelling (study of rangelands)	EC	3
Ya-Ha-Tinda Ranch	Range improvement project	EC	3

BRITISH COLUMBIA



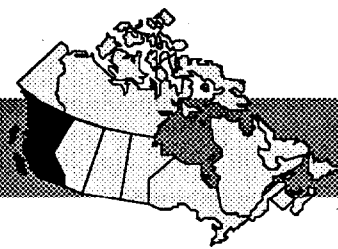
Abbotsford	Construct hangar	TC-1	3
Abbotsford	Replace underground storage tanks	TC-1	3
Abbotsford	Underground electrical service	TC-1	2
Abbotsford	Upgrade to DND parking area	TC-1	3
Abbotsford	Water distribution system	TC-1	3
Alert Bay	School	INAC-2	3
Alert Bay #1A	Water system improvements	INAC-2	3
Alexandria #1A	Tree harvesting	INAC-2	3
Alexis Creek	Well drilling	INAC-2	3
Red Brush			
Alkali #1	Irrigation – playground	INAC-2	3
Alkali #1	Lot development – construction of services	INAC-2	3
Alkali #1/Swan	Housing – construction	INAC-2	3
Lake #3/Windy			
Mouth #7			
Alkali #1/Swan	Housing – construction	INAC-2	3
Lake #3/Windy			
Mouth #7			
Alkali #3	Hydro installation, road construction, well drilling	INAC-2	3
Alkali Lake No. 1	Water system upgrade	INAC-2	3
Anaham Flatts	Power extension and pumphouse construction	INAC-2	3
I.R. #1			
Anaham Flatts	Sand-hill sewage study	INAC-2	3
I.R. #1			
Anaham Flatts	Subdivision pre-design and design	INAC-2	3
I.R. #1			
Anaham Flatts	Water booster station electronic retrofit	INAC-2	3
I.R. #1			
Anahims Flat #1	Housing – construction	INAC-2	3
Ashcroft No. 2	Subdivision – construction	INAC-2	3
Baezaeko River,	Hydrometric station upgrading	EC	3
Lot 10262			
Baptiste Smith	15-lot subdivision design	INAC-2	2
#1B			
B.C.	Establish a law business	ISTC	2
Beaton River	Pipeline – Westcoast Energy Inc.	TC-2	2
Bella Coola	Subdivision – construction	INAC-2	3
Bella Coola #1	Water system upgrade – design and construction	INAC-2	3

BRITISH COLUMBIA



Dore River/ McBride	Hydrometric station maintenance	EC	3
Douglas Lake No. 3	Fire hall – construction	INAC-2	3
Duncan No. 2	Water system – upgrade	I NAC-2	3
East Moberly I.R. #1	Subdivision extension -water, sewer, roads	INAC-2	3
East Moberly Lake #169	Sand and gravel pit – permit renewal	INAC-2	3
Enderby I.R. #2	Water main reconstruction	INAC-2	3
Esquimalt No. 4	Subdivision servicing	INAC-2	3
Exchamisks River/Terrace	Hydrometric station maintenance	EC	3
Finlay River	Finlay River townsite	I NAC-2	3
Finlay River	School	INAC-2	3
Forrest Kerr Creek	Hydrometric station upgrade	EC	3
Fort Nelson	Drainage improvements	TC-1	2
Fort Nelson No. 2	Sewage disposal – pre-design study	INAC-2	3
Fort Nelson No. 2	Water supply	I NAC-2	3
Fort Nelson No. 2	Water supply study	INAC-2	3
Fort Nelson No. 2	Water supply tie-in	INAC-2	3
Fort Nelson No. 2	Water supply -water main construction	I NAC-2	3
Fort Nelson No. 2	Water main construction	INAC-2	3
Fort St. James NHS	Emergency removal of tree	EC	2
Fort St. James NHS	Fort St. James archaeology (salvage)	EC	2
Fort St. James NHS	Fort St. James boardwalk replacement	EC	2

BRITISH COLUMBIA

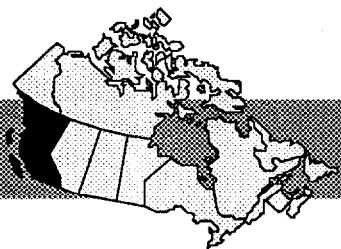


Fort St. James NHS	Fort St. James – historic site fencing	EC	2
Fort St. James NHS	Fort St. James maintenance, equipment, vehicle storage and workshop	EC	3
Fort St. James NHS	Fort St. James – staff house code corrections	EC	2
Fort St. James NHS	Fort St. James -stairway repair	EC	2
Fort St. James NHS	Fort St. James -vent – lighting Grahame Warehouse	EC	2
Fort St. James NHS	General works – maintenance program 1991-92	EC	3
Fort St. James NHS	Kitselas Park memo of understanding	EC	0
Fort St. James NHS	Kitwanga – site maintenance	EC	2
Fort Ware No. 1	Acrs water system repairs	INAC-2	3
Fort Ware No. 1	Housing – construction	INAC-2	3
Fort Ware No. 1	Power supply	INAC-2	3
Fort Ware No. 1	Residential sprinkler system retrofits	INAC-2	3
Fort Ware No. 1	Sprinkler system construction	INAC-2	3
Fort Ware No. 1	Water and sewer servicing	INAC-2	3
Fort Ware No. 1	Water supply/sewer construction	INAC-2	3
Fort Ware No. 1	Water system – repairs	INAC-2	3
Fountain I.R. #1	Subdivision predesign	INAC-2	3
Fraser River	Bridge – Canadian National	TC-2	3
Fraser River	Fill and pilings – Valon Kone Brunette Ltd.	TC-2	3
Fraser River	Tidal gauging station – Environment Canada	TC-2	3
Fraser River/Mission	Hydrometric station upgrade	EC	3
Fraser River, North Arm	Dolphins -Western Forest Products Ltd.	TC-2	3
Glacier	Beaver pit expansion #3	EC	0
Glacier	C.P.R. bridge and culvert repair	EC	3
Glacier	TCH patching	EC	3
Glacier	White pine seed collection	EC	2
Gordon River No. 2	River bank erosion protection	INAC-2	3



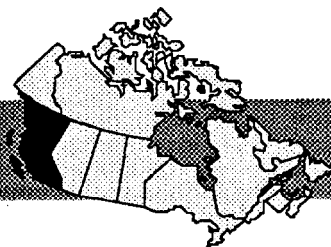
Gulf of Georgia	Gulf of Georgia – preliminary archaeological asset	EC	2
Halfway	Shoreline protection	INAC-2	3
Halfway	Subdivision	INAC-2	3
Halfway River #168	Sewage disposal – septic tank, effluent field	INAC-2	3
Homalco	Road, water, sewer	I NAC-2	3
Ingenika	Community building – construction	INAC-2	3
Ingenika	Electrical power – construction and installation	I NAC-2	3
Ingenika	Equipment purchase	I NAC-2	2
Ingenika	Equipment purchase -communications	I NAC-2	2
Ingenika	Housing – construction	INAC-2	3
Ingenika	Hydroelectric supply study	INAC-2	2
Ingenika	Road – construction	INAC-2	3
Ingenika	Sewage system – construction	I NAC-2	3
Ingenika	Water system – construction	INAC-2	3
Iskut No. 6	School addition	I NAC-2	3
Joeyaska #2	Acrs – road repairs	INAC-2	3
Joeyaska #2	Acrs -water system repairs	I NAC-2	3
Kahmoose #4	Well drilling and testing	I NAC-2	3
Kamloops I.R. #1	Fire alarm replacement	INAC-2	2
Kamloops I.R. #1	Installation of irrigation standpipes	INAC-2	2
Kamloops I.R. #1	Pump and valve improvements – Red Bridge pumphouse	INAC-2	2
Kamloops No. 1	Flood response	INAC-2	4
Kamloops No. 1	Multi-family site development	INAC-2	3
Kamloops No. 1	Storm drain outfall	INAC-2	3
Kamloops No. 1	Water system -construction	I NAC-2	3
Kamloops No. 1	Water system – upgrade	I NAC-2	3
Kanaka Creek/ Webster	Hydrometric station upgrade	EC	3
Katit #1	Retrofill PCB contaminated transformers	INAC-2	3
Kincolith	Bridge decking	INAC-2	3
Kiskatinaw River	Pipeline – Westcoast Energy Inc.	TC-2	2

BRITISH COLUMBIA



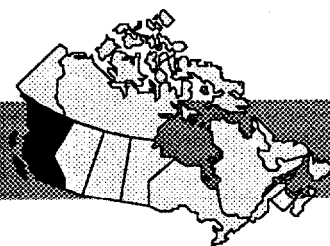
Kispiox I.R. #1	Sewer system	INAC-2	3
Kitasoo #1	Retrofill PCB contaminated transformers	INAC-2	3
Kitasoo #1	Water reservoir and filter construction	INAC-2	3
Kitimaat	School and teacherages	INAC-2	3
Kitimaat	Wathl Creek subdivision roads extension	INAC-2	3
Kitimaat #2	Flood works – creek bank protection	INAC-2	3
Kitimaat I.R. #1	Hillside subdivision pre-design	INAC-2	3
Kitimaat I.R. #1	Lot preparation	INAC-2	3
Kitimaat I.R. #1	Sewer repairs	INAC-2	3
Kitimaat I.R. #1	Sewer upgrade design	INAC-2	3
Kitimat	Kitimat MTBE transshipment project	EC	3
Kitkatla	Pumphouse – reconstruction	INAC-2	3
Kitselas I.R. #1	Kitselas Canyon – subdivision	INAC-2	3
Kitsumkalum #1	Residential subdivision	INAC-2	3
Kitsumkalum I.R. #1	Cell “B” subdivision	INAC-2	2
Kitsumkalum I.R. #1	Firehall construction	INAC-2	2
Kitwancool	School/community centre	INAC-2	3
Kitwanga Fort NHS	Kitwanga archaeology – salvage	EC	2
Kitwilluchsilt No. 7	Water treatment facility	INAC-2	3
Kluachon I.R. #6	Erosion/flooding control	INAC-2	3
Kluachon I.R. #6	Subdivision construction	INAC-2	3
Kluskus #1	Housing – construction	INAC-2	3
Kluskus #1	Relocation of houses	INAC-2	3
Kluskus I.R. #1	Community relocation -water/sewer/ electrification	INAC-2	3
Kluskus No. 4	Power	INAC-2	3
Kootenay	16 Mile pit parking lot construction and dump rehabilitation	EC	2
Kootenay	A cave management strategy for the Four Mountain Parks	EC	3
Kootenay	A cave management strategy for the Four Mountain Parks	EC	3
Kootenay	Blanket EARP research projects (89-07-K amended)	EC	2
Kootenay	Kootenay water supply, Marble Canyon campground (amendment)	EC	3

BRITISH COLUMBIA



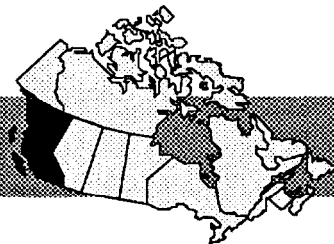
Kootenay	Maintenance/upgrade Verdant Creek warden cabin	EC	2
Kootenay	Major structural repairs – aquacourt	EC	2
Kootenay	Rehabilitation 13 Mile pit and dump site	EC	2
Kootenay	Repair of high water erosion Kootenay National Park	EC	3
Kootenay	Underground storage tank removal/replacement	EC	2
Kootenay	Waste disposal – highway paint/diesel fuel	EC	2
Kootenay No. 1	Fire fighting equipment purchase	INAC-2	2
Kootenay No. 1	Residential sprinklers	INAC-2	3
Kootenay No. 1	Water wells – construction	INAC-2	3
Kulkayu No. 4 and 4A	incinerator facility	INAC-2	3
Kulkayu No. 4 and 4A	Sewage treatment, disposal	INAC-2	3
Kulspai I.R. #6	Kitselas community hall – design check	INAC-2	2
Kulspai I.R. #6	Septic tank and tile field	INAC-2	3
Lachaltsap #9	Subdivision – construction	INAC-2	3
Lachaltsap I.R. #9	Lot infill	INAC-2	3
Lachaltsap I.R. #9	Uptown subdivision	INAC-2	3
Laventie Creek, mouth	Hydrometric station maintenance	EC	3
Lillooet I.R. #1	Area “C” subdivision pre-design	INAC-2	3
Lower Kootenay	Residential land development – 12-lot subdivision	INAC-2	3
Lytton No. 2	Water system – construction	INAC-2	3
Lytton Village	Chlorinator installation	INAC-2	3
Mackay Creek/ Montroy	Hydrometric station maintenance	EC	3
Mamquam River/ Ring Creek	Hydrometric station upgrade	EC	3
McCartney’s Flat No. 4	Subdivision extension design	INAC-2	3
McCartney’s Flat No. 4	Well – construction	INAC-2	3
McKale River, 940 m	Hydrometric station maintenance	EC	3
McLeod Lake	Establish logging operation	ISTC	2

BRITISH COLUMBIA



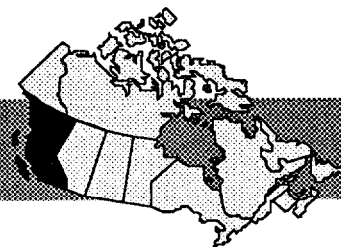
McMillan island No. 6	Water system construction	INAC-2	3
Metlakatla	Subdivision – construction	INAC-2	3
Middle Arm of Fraser River	Piles and dolphins – Gulf Log Salvage Co-operative Association	TC-2	2
Mount Currie I.R. #6	Subdivision development	INAC-2	3
Mount Currie I.R. #10	Steel tank water storage installation	INAC-2	3
Mount Currie No. 1 and 10	Water system – upgrade	INAC-2	3
Mount Currie No. 6	Water, sewer system	INAC-2	3
Mt. Rev./ Glacier	Archaeological assessment and inventory	EC	2
Nadleh Whuten	Housing – construction	INAC-2	3
Nadleh Whuten	Sewer system – construction	INAC-2	3
Nanaimo	Hangar construction	TC-1	3
Nanoose	Water storage tank – construction	INAC-2	3
Nation River/ Fort St. James	Hydrometric station upgrade	EC	3
Nautley #1	Road and lot layouts – planning	INAC-2	2
Nautley #1	Site planning	INAC-2	2
Nautley #1	Water system – design	INAC-2	2
Nautley #1/ Seaspunket #4	Housing – construction	INAC-2	3
Nazco I.R. #20	Water line extension	INAC-2	3
Nazco No. 20	Water extension	INAC-2	3
Nemaiah Valley	Septic tank and tile field installation	INAC-2	3
Nemaiah Valley	Shallow dug well	INAC-2	3
New Aiyansh I.R. #1	B.C. Hydro powerline extension	INAC-2	3
New Aiyansh I.R. #1	Community hall design	INAC-2	3
New Aiyansh I.R. #1	Legal survey	INAC-2	2

BRITISH COLUMBIA



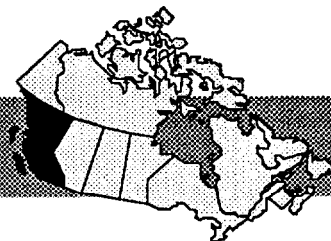
New Aiyansh I.R. #1	Sanitary sewer repairs	INAC-2	3
New Aiyansh I.R. #1	Water main leakage testing	INAC-2	2
Nicola Lake I.R. #1	Quilchena Street realignment	INAC-2	3
Nicola Mameet No. 1	Acrs – road repairs	INAC-2	3
Nicola Mameet No. 1	Acrs – water system repairs	INAC-2	3
Nicola Mameet No. 1	Septic system replacement	INAC-2	3
Nicola Mameet No. 1	Subdivision	INAC-2	2
Nicola Mameet No. 1	Subdivision	INAC-2	3
Nicola Mameet No. 1	Water system	INAC-2	3
Nicola River	Pipeline – Westcoast Energy Inc.	TC-2	2
Ningunsaw River	Bridge – Prime Resources Group Inc.	TC-2	3
Nooaitch I.R. #10	Pressure tank – proper installation	INAC-2	3
North Arm Fraser/ Vancouver	Hydrometric station relocation	EC	3
North Arm of the Fraser River	Dolphins – MacMillan Bloedel Ltd.	TC-2	2
North Arm of the Fraser River	Fill and rip rap – City of Richmond	TC-2	3
North Arm of the Fraser River	Water intake – City of Richmond	TC-2	3
North Tacla Lake #7 and 7A	Water system	INAC-2	3
North Tacla Lake #7 and 7A	Water system design	INAC-2	2
North Thompson #1	Subdivision	INAC-2	3
Nutasum River/ Hagensberg	Hydrometric station maintenance	EC	3
Okanagan Lake	Outfall – Ministry of Transportation and Highways	TC-2	3

BRITISH COLUMBIA



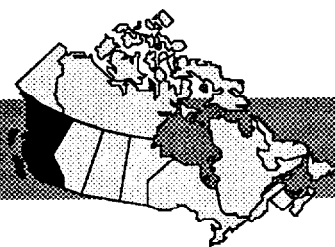
Okanagan No. 1	Connection to existing water well	INAC-2	3
Okanagan No. 1	Well – drill and connect	INAC-2	3
Oyster Bay I.R.	Water well construction	INAC-2	3
#12			
Palling No. 1	Drainage works	INAC-2	3
Palling No. 1	Housing – construction	INAC-2	3
Palling No. 1	Sewage system – repair	INAC-2	3
Parksville	Establish a law office	ISTC	2
Pashilqua I.R. #2	Reservoir construction	INAC-2	3
Petitot River	Pipeline – Westcoast Energy Inc.	TC-2	2
Pine River	Pipeline – Westcoast Energy Inc.	TC-2	2
Pitt River	Dolphins – Harken Towing Co. Ltd.	TC-2	2
Pitt River	Pilings – Telken Industries Ltd.	TC-2	3
Port Moody	Eagle Ridge Hospital	VAC	2
Port Simpson	Reservoir – construction, water system upgrade	INAC-2	3
Port Simpson	Subdivision – construction	INAC-2	3
Port Simpson	Road and drainage improvements	INAC-2	3
No. 1			
Port Simpson	Soil contamination investigation	INAC-2	3
No. 1			
Prophet River	Community centre	INAC-2	3
Prophet River	Pipeline – Westcoast Energy Inc.	TC-2	2
Prophet River/	Power extension, electrification	INAC-2	3
Fort Nelson			
Prophet River	Clear vegetation	INAC-2	3
No. 4			
Prophet River	Fence construction	INAC-2	3
No. 4			
Prophet River	Site clean-up	INAC-2	3
No. 4			
Quaee #7	Retrofill PCB contaminated transformers	INAC-2	3
Quesnel No. 1	Sand and gravel pit permit	INAC-2	3
Quesnel No. 1	Sand and gravel pit – permit renewal	INAC-2	3
Quesnel No. 1	Subdivision	INAC-2	3
Quesnel No. 1	Subdivision	INAC-2	3
Red Willow River	Pipeline – Canadian Hunter Exploration	TC-2	2
Redstone Flat #1	Housing – construction	INAC-2	3

BRITISH COLUMBIA



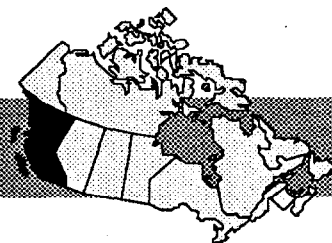
Redstone I.R. #1	Alexis Creek subdivision design	INAC-2	3
Sahhalkum No. 4	Fire hall – construction	INAC-2	3
Salmon River No. 1	Bridge – reconstruction	INAC-2	3
Salmon River/ Prince George	Relocation of hydrometric station	EC	3
San Josef River/ Sharp	Hydrometric station maintenance	EC	3
Schkam #2	Subdivision development and reservoir	INAC-2	3
Seabird Island	Subdivision	INAC-2	3
Seaspunket #4	Pumphouse construction, water main and road	INAC-2	3
Seaspunket #4	Water supply – pumphouse construction	INAC-2	3
Seaspunket #4	Water system – design	INAC-2	2
Seymour River/ North Vancouver	Hydrometric station maintenance	EC	3
Shackan I.R. #11	Regravel/repair gravel road	INAC-2	3
Shackan I.R. #11	Regravel roads – old village	INAC-2	3
Shackan I.R. #11	Water system improvements – line extension and reservoir	INAC-2	3
Skemeoskuankin No. 7 and 8	Subdivison	INAC-2	3
Skidegate I.R. #1	C-31 subdivision	INAC-2	3
Skookumchuck I.R. #4	Hydro power system retrofit	INAC-2	3
Skookumchuck I.R. #4	Power/water system improvements – design	INAC-2	2
Sleese Cr. near Vedder River Crossing	Hydrometric station construction	EC	3
Slosh No. 1	Landfill	INAC-2	3
Slosh No. 1	Subdivision predesign, geotechnical investigation	INAC-2	3
Slosh No. 1	Water system – upgrade	INAC-2	3
Soda Creek #1	Booster pump and water main construction	INAC-2	3
Soda Creek #1	Construction of slow sand filter	INAC-2	3

BRITISH COLUMBIA



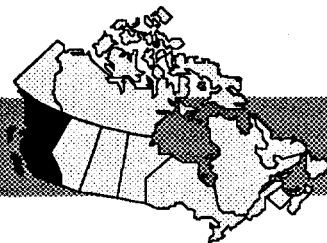
Soowahlie No. 14	Shoreline protection	INAC-2	3
Soowahlie I.R. No. 14	Well development	INAC-2	3
South Moresby	Archaeological inventory	EC	2
South Moresby	Bat inventory	EC	2
South Moresby	Botanical study of the Thermal Meadow, Hotsprings Island	EC	2
South Moresby	Land bird distributions on islands	EC	2
South Moresby	Land bird distributions on islands	EC	2
South Moresby	Marbled murrelet surveys	EC	2
South Moresby	Permanent vegetation sample plot remeasurement	EC	2
South Moresby	SMBY – marine research	EC	2
South Moresby	SMBY – marine research	EC	2
South Saanich No. 1	Water main – extension	INAC-2	3
Spence Bridge	Chlorinator installation	INAC-2	3
Squawkum Creek No. 3	Flood, erosion protection	INAC-2	3
Squinas No. 2	Physical development plan	INAC-2	3
Squinas No. 2	Water system	INAC-2	3
Squinas No. 2/ Ulkatcho #14A	Housing – construction	INAC-2	3
Stave River	Bridge – B.C. Ministry of Transportation and Highways	TC-2	3
Stellaquo	Subdivision – construction	INAC-2	3
Stellaquo #1	Housing – construction	INAC-2	3
Stellaquo #1	Septic tank – abandonment	INAC-2	3
Stellaquo #1	Sewer system – construction	INAC-2	3
Stone I.R. #1	Subdivision development	INAC-2	3
Stone No. 1	Housing – construction	INAC-2	3
Stone No. 1	School and teacherages	INAC-2	3
Stone No. 1	Water reservoir and chlorination facility construction	INAC-2	3
Stoney Creek No. 1	Water system – construction	INAC-2	3

BRITISH COLUMBIA



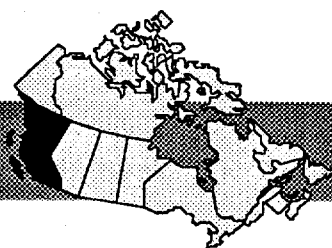
Stony Creek #1	C-31 subdivision	INAC-2	3
Stony Creek #1	Drawings/O&M manual preparation	INAC-2	2
Stony Creek #1	Housing – construction	INAC-2	3
Stony Creek #1	Lot development – construction of services	INAC-2	3
Stony Creek #1	Road construction	INAC-2	3
Stony Creek #1	Sewage system – lift station upgrade	INAC-2	3
Stony Creek #1	Water system -O&M manual and as-builts	I NAC-2	2
Strange Island	Experimental clean-ups of coastal crude oil spills	EC	2
Sturgeon Slough	Docking facility and dredging – Warren Paving and Materials Group Ltd.	TC-2	3
Swan Lake #3	Farmstead – development	INAC-2	3
Tachie #1	Water intake design	INAC-2	2
Tachie #1	Water system – lake intake construction	INAC-2	3
Takla Lake #7	Grade access road	INAC-2	3
Takla Lake #7	Housing – construction	I NAC-2	3
Takla Lake #7	Landscape school playground	I NAC-2	3
Takla Lake #7	Water system – construction	INAC-2	3
Takla Lake #7	Water system – design	I NAC-2	2
Tatla #1 1	Shallow well development	I NAC-2	3
Tatla #1 1	Water supply – shallow well construction	I NAC-2	3
Telegraph Creek #6	Tahltan infill lots	INAC-2	3
Telegraph Creek #6	Tahltan subdivision construction	INAC-2	3
Terrace	Building expansion	TC-1	3
Terrace	Private hangar	TC-1	2
Tl'azt'en	Land audit – house and land	I NAC-2	2
Tobacco Plains No. 1	Fire fighting equipment purchase	INAC-2	2
Toosey I.R. #1	Roadway improvements	I NAC-2	3
Tork #7	Subdivision development	INAC-2	3
Tzeachten No. 13	Water system – construction	INAC-2	3
Upper Nepa #6	Well drilling	I NAC-2	3
Vancouver	Apron 4 expansion	TC-1	3
Vancouver	Asbestos removal	TC-1	3
Vancouver	Asbestos removal	TC-1	3
Vancouver	Asbestos removal -terminal	TC-1	3

BRITISH COLUMBIA



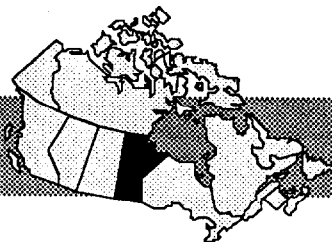
Vancouver	Carousel installation	TC-1	2
Vancouver	Commuter and parking lot lighting	TC-1	2
Vancouver	Electric energy efficiency report	TC-1	2
Vancouver	Executive aircraft pavement	TC-1	2
Vancouver	Geriatric dental clinic (UBC)	VAC	2
Vancouver	Install above-ground tank	TC-1	3
Vancouver	Install oil separators	TC-1	3
Vancouver	Install power supply shelter	TC-1	3
Vancouver	Off ice warehouse	TC-1	3
Vancouver	Substation emergency power	TC-1	3
Vancouver	Terminal building modifications	TC-1	3
Vancouver	Trans-mountain check valve	TC-1	2
Vancouver	Upgrade and expand surveillance	TC-1	2
Vancouver	Upgrade helipad lighting	TC-1	2
Vancouver	Upgrade substation	TC-1	2
Vancouver	Upgrade substations	TC-1	2
Vancouver	Upgrading power equipment	TC-1	3
Victoria	install curb and gutter	TC-1	2
Victoria	Repairs to sewer system	TC-1	2
Waterton	Falls Theatre interpretative area path lighting	EC	2
West Moberly Lake #168A	Bridge – replacement	INAC-2	3
West Moberly Lake #168A	Culvert/bridge installation	INAC-2	3
West Moberly Lake #168A	Culvert construction	INAC-2	3
West Moberly Lake No. 168A	Water system	INAC-2	3
West Moberly No. 168A	Bridge replacement with culvert	INAC-2	3
Whe-La-La-U	Subdivision	INAC-2	3
Whipsaw Creek/ Lamont	Hydrometric station upgrade	EC	3
Williams Lake #1	Lumber remanufacturing plant	INAC-2	3
Yoho	Disabled access – Emerald Lake Trail north	EC	2
Yoho	Hoodoo Creek campground fuel reduction – implementation	EC	2

BRITISH COLUMBIA

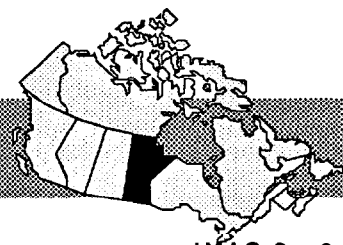


Yoho	Lake O'Hara gate telephone	EC	3
Yoho	"Leaving Normal" (movie)	EC	2
Yoho	Ottertail Bridge CP Railway bridge mile 6.27	EC	2
Yoho	Power house building extension	EC	3
Yoho	Primary ID signs east and west (design)	EC	2
Yoho	Reservoir bridge – Stephen Creek	EC	2
Yoho	Utility servicing	EC	2
Zoht #4	Acres – road repairs	INAC-2	3
Zoht #4	Acres -water system repairs	INAC-2	3
Zymagotiz River/ Terrace	Hydrometric station maintenance	EC	3
Zymoetz River/ OK Creek	Hydrometric station maintenance	EC	3

MANITOBA

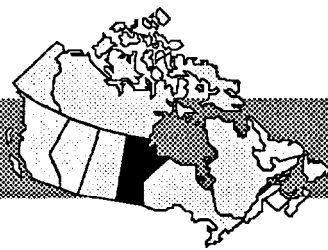


Barrenlands	Multi-purpose complex	INAC-2	3
Barrenlands	Multi-purpose complex	INAC-2	3
Berens River	Bill C-31 housing	INAC-2	3
Berens River	Bill C-31 housing	INAC-2	3
Berens River	Community building plumbing	INAC-2	3
Berens River	Housing	INAC-2	3
Berens River	Housing infrastructure	INAC-2	2
Berens River	Housing infrastructure	INAC-2	2
Birdtail Sioux	CMHC housing	INAC-2	3
Birdtail Sioux	CMHC housing	INAC-2	3
Birdtail Sioux	Water distribution line	INAC-2	3
Bloodvein	Arena	INAC-2	3
Bloodvein	Arena	INAC-2	3
Bloodvein	Housing	INAC-2	3
Bloodvein	Water/sewer system design	INAC-2	2
Bloodvein	Water/sewer system design	INAC-2	2
Brandon	Government of Canada building renovation	PWC	0
Brokenhead	Housing	INAC-2	3

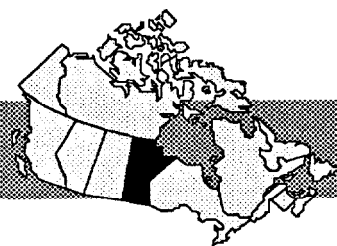


Brokenhead	Road trenching	INAC-2	3
Brokenhead Reserve	Establish a pizza and video rental operation	ISTC	2
Buffalo Point	Access road	INAC-2	3
Buffalo Point	Channel redredging	F&O	2
Chemawawin	Back lane – upgrade	INAC-2	3
Chemawawin	Housing – C-31	INAC-2	3
Chemawawin	Housing – CMHC	INAC-2	3
Chemawawin	Water and sewer system	INAC-2	3
Chemawawin	Water and sewer system	INAC-2	3
Churchill	Storage facility	TC-1	2
Cross Lake	CMHC housing	INAC-2	2
Cross Lake	Establish a group home for boys	ISTC	2
Cypress River	Cypress River municipal water supply project	AGR	0
Dakota Plains	Bill C-31 housing	INAC-2	3
Dakota Plains	Bill C-31 housing	INAC-2	3
Dakota Plains	Capital housing	INAC-2	3
Dakota Plains	Capital housing	INAC-2	3
Dakota Plains	Water/sewer system design	INAC-2	2
Dauphin River	RTM housing	INAC-2	3
Ebb and Flow	Housing	INAC-2	3
Ebb and Flow	Housing – CMHC	INAC-2	3
Fairford	Bill C-31 housing	INAC-2	3
Fairford	Capital housing	INAC-2	3
Fairford	Driveway construction	INAC-2	2
Fairford	Landfill site upgrade	INAC-2	3
Fairford	Water supply	INAC-2	3
Fairford	Wells	INAC-2	2
Fisher River	Emergency school repairs	INAC-2	2
Fisher River	Housing	INAC-2	3
Fisher River	IEDF loan guarantee	INAC-2	3
Fisher River Reserve	Establish convenience store and gas bar	ISTC	2
Flin Flon	Acquire Arctic beverages	ISTC	2
Forks NHS	Forks walkway repair	EC	3

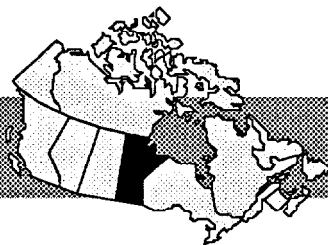
MANITOBA



Fork NHS	Promenade extension	EC	0
Fort Alexander	IEDF loan guarantee	INAC-2	3
Fort Alexander	IEDF loan guarantee	INAC-2	3
Fort Alexander	Water/sewer system design	INAC-2	2
Fort Churchill	Capital housing	INAC-2	2
Fort Churchill	Housing infrastructure	INAC-2	3
Fort Prince of Wales	MB. north cannon stabilization	EC	3
Garden Hill	Capital housing	INAC-2	3
Garden Hill	Fuel storage tank purchase	INAC-2	3
Garden Hill	Garbage pit clean-up	INAC-2	3
Garden Hill	Gas bar access road, parking area	INAC-2	3
Garden Hill	Handicap access ramp	INAC-2	2
Garden Hill	Housing	INAC-2	3
Garden Hill	IEDF direct loan	INAC-2	3
Garden Hill	Water main repairs	INAC-2	3
God's Lake	Infrastructure	INAC-2	3
God's River	IEDF direct loan	INAC-2	3
Grand Rapids	Bill C-31 housing	INAC-2	3
Grand Rapids	Housing -C-31	INAC-2	3
Hollow Water	Bill C-31 housing	INAC-2	0
Hollow Water	Capital housing	INAC-2	0
Hollow Water	Water, sewer system	INAC-2	3
Indian Birch	Housing	INAC-2	3
Indian Birch	Housing – C-31	INAC-2	3
Keeseekoowenin	Bill C-31 housing/infrastructure	INAC-2	3
Keeseekoowenin	Capital housing	INAC-2	3
Keeseekoowenin	CMHC housing	INAC-2	3
Lake Manitoba	House burn-out	INAC-2	2
Lake Manitoba	Housing renovation	INAC-2	3
Lake Manitoba	Housing renovation -water and sewer	INAC-2	3
Lake Manitoba	Service road	INAC-2	3
Lake Manitoba	Well hook-ups	INAC-2	3
Lake St. Martin	Well drilling	INAC-2	2

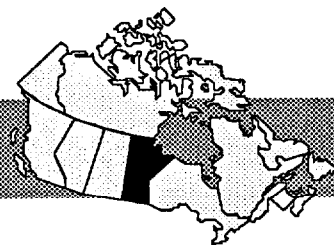


Little Black River	Water and sewer system	INAC-2	3
Little Grand Rapids	Housing	INAC-2	3
Little Grand Rapids	Oilspill clean-up	INAC-2	3
Little Saskatchewan	Bill C-31 housing	INAC-2	3
Little Saskatchewan	Housing renovations	INAC-2	3
Lockport	St. Andrews Lock and Dam rehabilitation	PWC	4
Long Plain	Capital housing	INAC-2	2
Long Plain	Fire protection	INAC-2	3
Long Plain	Road – upgrade	INAC-2	3
Long Plain	Water/sewer system design	INAC-2	2
Lower Fort Garry	Boat landing	EC	2
Manitoba North	Archaeology study	EC	4
Manitoba North	Cape Merry access road maintenance	EC	2
Manitoba North	Manitoba North boat remains	EC	3
Mathias Colomb	CMHC housing	INAC-2	2
Moose Lake	Acquire a tractor for road access construction	ISTC	2
Moose Lake	Capital housing	INAC-2	3
Moose Lake	Fire protection	INAC-2	3
Moose Lake	Street/traffic control signs	INAC-2	2
Moose Lake	Townsite development – design	INAC-2	3
Moose Lake	Townsite development -water and sewer	INAC-2	3
Moose Lake	Water and sewer system	INAC-2	3
Nelson House	Road upgrade	INAC-2	3
Northlands	Band office	INAC-2	3
Northlands	Capital housing	INAC-2	2
Northlands	Equipment warehouse	INAC-2	2
Northlands	Housing infrastructure	INAC-2	3
Northlands	Lease permit for North West Co. store	INAC-2	3
Northlands	Lease permit for North West Co. store	INAC-2	3
Norway House	Collocate DME equipment	TC-1	2
Norway House	Reserve addition	INAC-2	3
Oak Lake	Firehall	INAC-2	2
Oak Lake	Townsite development -design	INAC-2	3

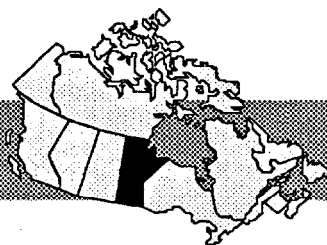


Oxford House	Housing	INAC-2	3
Pauingassi	Housing	INAC-2	3
Pauingassi	Multi-purpose complex	INAC-2	3
Peguis	Unsold surrendered lands to reserve status	INAC-2	2
Peguis	Unsold surrendered lands to reserve status	INAC-2	2
Pine Creek	CMHC housing	INAC-2	3
Pine Creek	School sewage system	INAC-2	3
Pine Creek	Temporary classrooms	INAC-2	2
Poplar River	Housing	INAC-2	3
Poplar River	School expansion design	INAC-2	2
Red Sucker Lake	Capital housing	INAC-2	3
Red Sucker Lake	School complex water/waste water repairs	INAC-2	3
Riding Mountain	Back country activities	EC	3
Riding Mountain	Bead Lakes parking lot privy	EC	3
Riding Mountain	Beaver pond dynamics	EC	3
Riding Mountain	Bike loop ministik	EC	0
Riding Mountain	Bison water supply	EC	3
Riding Mountain	Boat concession	EC	3
Riding Mountain	Boundary clearing	EC	0
Riding Mountain	Grey jay banding	EC	3
Riding Mountain	Grey owl nesting sites	EC	0
Riding Mountain	Golf course addition	EC	0
Riding Mountain	Handicap access plan	EC	0
Riding Mountain	Handicap access program	EC	3
Riding Mountain	Lake Audy coral replacement	EC	0
Riding Mountain	Line maintenance	EC	3
Riding Mountain	Maintenance compound upgrade	EC	3
Riding Mountain	Marten prey base monitoring	EC	3
Riding Mountain	MTS buried cable	EC	0
Riding Mountain	Ominik Marsh boardwalk upgrade	EC	3
Riding Mountain	OPS improvement program	EC	0
Riding Mountain	Packhorse/Jet Escarpment Trail	EC	0
Riding Mountain	Phase 4 townsite recapitalization	EC	3

MANITOBA

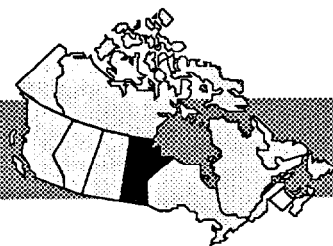


Riding Mountain	Pine marten reintroduction	EC	3
Riding Mountain	Recycling collection system	EC	2
Riding Mountain	Road abrasive storage building	EC	0
Riding Mountain	South gate renovation	EC	0
Riding Mountain	Spruce plantation removal	EC	3
Riding Mountain	Townsite recapitalization	EC	3
Riding Mountain	Utilities study	EC	0
Riding Mountain	Wasag dormitory	EC	3
Riding Mountain	Wasagaming utilities study	EC	3
Rolling River	Community hall	INAC-2	3
Rolling River	Housing septic fields	INAC-2	3
Rolling River	Roads	INAC-2	3
Romperville	Establish a building construction company	ISTC	2
Sandy Bay	Band office renovation	INAC-2	2
Sandy Bay	Capital housing	INAC-2	3
Sandy Bay	Housing infrastructure and renovation	INAC-2	3
Sandy Bay	Road upgrade	INAC-2	3
Sandy Bay	Water system repair	INAC-2	3
Shoal River	Housing	INAC-2	3
Shoal River	Housing – C-31	INAC-2	3
Sioux Valley	Bill C-31 housing	INAC-2	3
Sioux Valley	Capital housing (burn out)	INAC-2	3
Sioux Valley	Housing – CMHC	INAC-2	3
Sioux Valley	Housing replacement	INAC-2	2
Skownan	Start electrical contracting business	ISTC	2
Split Lake	Administration building – landscaping	INAC-2	2
Split Lake	Administration building – landscaping	INAC-2	2
Split Lake	Capital housing	INAC-2	2
Split Lake	Landfill rehabilitation	INAC-2	2
Split Lake	Landfill rehabilitation	INAC-2	2
Split Lake	New landfill site	INAC-2	2
Split Lake	Teacherage triplex	INAC-2	2
Split Lake	Teacherage water/sewer distribution	INAC-2	2
Split Lake	Water, sewer – upgrade	INAC-2	3
St. Theresa Point	Band hall	INAC-2	3
St. Theresa Point	Capital housing	INAC-2	3



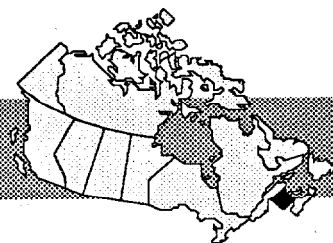
St. Theresa Point	Housing	INAC-2	3
St. Theresa Point	Road, hydro hook-up	INAC-2	3
The Pas	Establish pasquiaik do-it centre	ISTC	2
The Pas	Tank installation	TC-1	3
Valley River	Bill C-31 housing	INAC-2	3
Valley River	CMHC housing	INAC-2	3
Valley River	Housing water/septic tanks	INAC-2	3
Valley River	School water/septic tank/field	INAC-2	3
Various Bands	Winter road program – existing roads	INAC-2	3
Wasagamack	12 Kv distribution line	INAC-2	3
Wasagamack	Capital housing	INAC-2	3
Wasagamack	Community centre	INAC-2	3
Wasagamack	Fuel oil storage tank replacement	INAC-2	3
Wasagamack	Housing	INAC-2	3
Wasagamack	Roads-gravel purchase	INAC-2	2
Waterhen	Band office renovation	INAC-2	3
Waterhen	Housing repairs	INAC-2	2
Waywayseecappo	Agriculture lease	INAC-2	3
Waywayseecappo	Agriculture lease	INAC-2	3
Waywayseecappo	Agriculture lease	INAC-2	3
Waywayseecappo	Grain storage permit (3)	INAC-2	3
Waywayseecappo	Housing	INAC-2	3
Whitemouth	Whitemouth water pipeline (Whitemouth North Group project)	AGR	3
Win kler area	Pembina Valley water supply proposal	AGR	0
Winnipeg	Cable replacement	TC-1	2
Winnipeg	Demolition of hangar	TC-1	2
Winnipeg	Demolition of service building	TC-1	2
Winnipeg	Demolition of two hangars	TC-1	2
Winnipeg	Drill six fuel recovery wells	TC-1	2
Winnipeg	East side storm drainage	TC-1	3
Winnipeg	Install entrance sign	TC-1	3
Winnipeg	Install fibre optic cable	TC-1	3
Winnipeg	Install telephone equipment	TC-1	2

MANITOBA



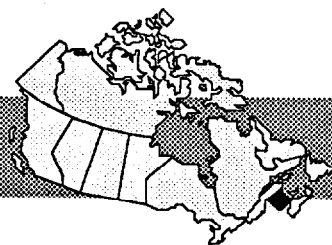
Winnipeg	Manufacturing of kid's clothes	ISTC	2
Winnipeg	Reconstruct aprons	TC-1	3
Winnipeg	Remove nesting Canada geese	TC-1	3
Winnipeg	Replace tilting wind towers	TC-1	2
York Factory	Warehouse	INAC-2	2
York Factory	Water/sewer service	INAC-2	2

NEW BRUNSWICK



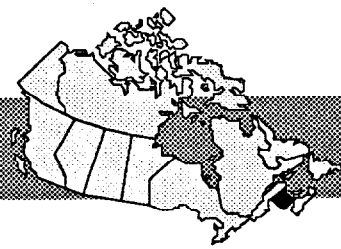
Anse-Bleue	Wharf improvements	F&O	3
Bathurst	Business specializing in trucking, excavation work, road maintenance	ISTC	2
Big Cove	Water reservoir	INAC-2	3
Big Cove I.R.	School addition	INAC-2	3
Big Cove I.R.	Temporary classrooms	INAC-2	2
Big Cove Reserve	Modernize fishing operation with additional equipment	ISTC	2
Big Cove Reserve	Purchase of fishing equipment	ISTC	2
Burnt Church I.R.	Timber permit	INAC-2	2
Burnt Church I.R.	Timber permit	INAC-2	2
Cambridge I.R.	Paving, Ratchford Rd.	INAC-2	3
Charlo	Repair fire training area	TC-1	2
Charlo	Replace air conditioner chiller unit	TC-1	2
Chockpish	Dredging	F&O	3
Dupuis Corner	Dredging	F&O	3
Eel Ground I.R.	Timber permit	INAC-2	2
Eel Ground I.R.	Timber permit	INAC-2	2
Fort Beausejour NHP	Accessibility improvements	EC	3
Fredericton	Establish a mobile marine mechanic service	ISTC	2
Fredericton	Replace two underground storage tanks	TC-1	3
Fundy	Bridge restoration	EC	3

NEW BRUNSWICK



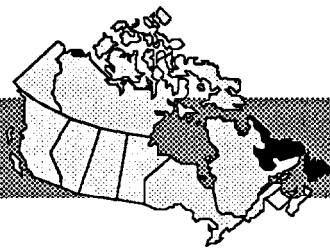
Fundy	East Branch Dam – public safety/interpretation	EC	2
Fundy	G.C. Brook embankment protection	EC	3
Fundy	G.C. Brook erosion repair – emergency	EC	3
Fundy	Genetic diversity of sugar maples	EC	2
Fundy	Hostel proposal	EC	3
Fundy	Hotel proposal	EC	3
Fundy	Orienteering	EC	3
Fundy	Orienteering (pre-design)	EC	3
Fundy	Point Wolfe covered bridge replacement (design)	EC	3
Fundy	Pt. Wolfe Bailey Bridge – construction/removal	EC	3
Fundy	Pt. Wolfe covered bridge – replacement	EC	3
Fundy	Recapitalization Black Hole Cabin	EC	2
Fundy	Recapitalization Chignecto north campground	EC	3
Fundy	Recapitalization parking – coastal trailhead	EC	3
Fundy	Recapitalization parking -Whitetail Trailhead	EC	3
Fundy	Survey of intertidal and terrestrial enchytraeid oligochaetes	EC	2
Fundy	Trail brushing	EC	2
Fundy	Tree removal – hostel (design)	EC	2
Gagetown	Construct gray water disposal area	ND	3
Inkerman	Dredging	F&O	2
Kouchibouguac	Access trail to outdoor theatre	EC	2
Kouchibouguac	Alder removal – bike/ski trail	EC	2
Kouchibouguac	Antifreeze production in rainbow smelt – study	EC	2
Kouchibouguac	Boat storage building extension	EC	2
Kouchibouguac	Boundary/power line rehabilitation	EC	2
Kouchibouguac	Calanders day use area development	EC	3
Kouchibouguac	Dredging	EC	3
Kouchibouguac	Fabrication of picnic tables	EC	2
Kouchibouguac	Geomorphic study of raised beaches	EC	2
Kouchibouguac	Job creation project planning	EC	2
Kouchibouguac	Kelly's pedestrian bridges	EC	3
Kouchibouguac	Loggicroft marginal wharf improvement and haul-out installation	EC	3
Kouchibouguac	Paraplegic change room building	EC	2

NEW BRUNSWICK



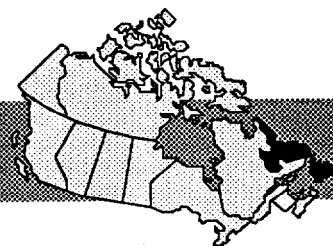
Kouchibouguac	Playground loop 31 (south Kouchibouguac campground) replacement	EC	2
Kouchibouguac	Project storeperson	EC	2
Kouchibouguac	Project supervision	EC	2
Kouchibouguac	Recapitalization Ryan's floating dock	EC	2
Kouchibouguac	Recapitalization staff housing	EC	2
Kouchibouguac	Resurface bicycle trail	EC	2
Kouchibouguac	Rivers/lagoon clean-up	EC	2
Kouchibouguac	Signs general recapitalization	EC	2
Kouchibouguac	Silviculture program	EC	0
Kouchibouguac	Surveys and investigations	EC	2
Kouchibouguac	Tweedie Trail self-guiding exhibits design stage	EC	0
Kouchibouguac	Upgrade Highway 117 (10.7-24.2 km)	EC	3
Kouchibouguac	Water handpump system	EC	2
Millbank	Licence – wastewater pipeline	TC-2	3
Oromocto Indian Reserve	Establish a bingo operation	ISTC	2
Pabineau I.R.	Minor capital	INAC-2	2
Red Bank	Build and equip three bedroom lodge	ISTC	3
Red Bank I.R.	Timber permit	INAC-2	2
Rexton	Establish eel fishing operation	ISTC	2
Richibucto Cape	Dredging	F&O	3
Saint John	Expand apron	TC-1	2
Saint John	Expand part of terminal building	TC-1	2
Saint John	Install passenger loading bridge	TC-1	2
Saint John	Relocate fence	TC-1	2
Ste-Marie-Sur-Mer	Dredging	F&O	3
Val Comeau	Dredging	F&O	3
Woodstock	Sewage treatment plant – modification	INAC-2	3

NEWFOUNDLAND



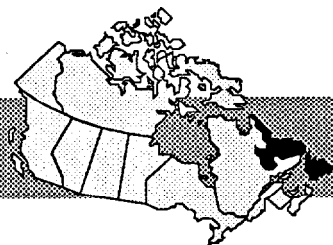
Clarkes Head/ Gander Bay	Upgrading a recently opened video store	ISTC	2
Conne River	Water, sewer system	INAC-2	3
Deer Lake	Construction of open ditches	TC-1	3
Deer Lake	Demolish old terminal building	TC-1	3
Deer Lake	Install microwave landing system	TC-1	2
Gander	Addition of communication outlets	TC-1	2
Gander	Increase metsis shelter	TC-1	2
Gander	Install microwave landing system	TC-1	2
Gander	Stabilize critical area – localizer	TC-1	2
Gander	Upgrade of underground tank facility	TC-1	3
Goose Bay	Addition of cold storage area	TC-1	2
Goose Bay	Replace VOR equipment	TC-1	3
Gros Morne	Archaeological excavation of remains of section of wooden ship – Stanford River	EC	3
Gros Morne	Beaver dam removal 3.3 km north of Berry Hill campground R. 430	EC	2
Gros Morne	Berry Hill campground entrance – roadside tree and brush cont.	EC	2
Gros Morne	Berry Hill campground recapitalization	EC	0
Gros Morne	Campsite/Boy Scouts Canada	EC	2
Gros Morne	Emergency rock cut stabilization – Highway 430	EC	3
Gros Morne	Evolutionary investigation of the genus antennaria	EC	2
Gros Morne	Grass mowing and liming of large field at Killdevil Camp	EC	3
Gros Morne	Installation, gas-operated winch	EC	2
Gros Morne	Installation of extra lighting at VRC parking lot	EC	2
Gros Morne	Installation of flagpole at recreation centre	EC	2
Gros Morne	Installation of new pit privy	EC	2
Gros Morne	Installation of pit privy at Trout River Trail	EC	2
Gros Morne	Installation of underground antenna cable	EC	2
Gros Morne	Installation of underground water and sewer – administrative compound	EC	2
Gros Morne	Lomond campground – Phase II alternative	EC	0
Gros Morne	Lomond dam reconstruction	EC	3
Gros Morne	Lookout Hills hiking trail (Phase I)	EC	3

NEWFOUNDLAND



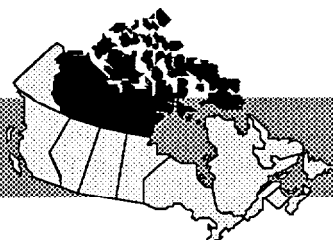
Gros Morne	Ophiolite teaching guide for Gros Morne National Park	EC	2
Gros Morne	Pit privy installed – shallow bay campground	EC	2
Gros Morne	Rates of ground movement	EC	2
Gros Morne	Rehabilitation of access route – fish fence storage site, western brk.	EC	2
Gros Morne	Removal of wrecks and rehabilitation – Lomond waste disposal site	EC	3
Gros Morne	Repair of existing traffic counter line	EC	2
Gros Morne	Replace graveyard fence – Broom Point (Sandy Cove)	EC	2
Gros Morne	Rockcut stabilization – Highway 430 – preliminary	EC	3
Gros Morne	Shoulder erosion protection – Highway 431	EC	3
Gros Morne	Utilities maintenance workshop	EC	0
Gros Morne	Western Brook pond boat tour facility (pre-design)	EC	3
Humber Arm	Road, wharf and catwalk – North Star Cement Limited	TC-2	3
Indian Cove	Wharf – Battle Harbour Regional Development Association	TC-2	2
Long Cove/ Trinity Bay	Wharf and slipway – local development association Long Cove/Norman's Cove	TC-2	2
Sheshatshit, Labrador	Establishment of shuttle service	ISTC	2
St. Anthony	Temporary hangar	TC-1	2
St. John's	Develop monoclonal antibodies for bone marrow	ISTC	2
St. John's	Extend water main	TC-1	2
St. John's	Install propane heating system	TC-1	3
St. John's	Install water main	TC-1	3
St. Mary's	Water supply	I NAC-2	3
Stephenville	Replace VOR equipment	TC-1	3
Terra Nova	Accessibility – Twin Rivers visitor centre	EC	2
Terra Nova	Concession building removal – Sandy Pond	EC	3
Terra Nova	Concession cabin removal	EC	2
Terra Nova	Golf course maintenance building	EC	0
Terra Nova	Gull exclosure, coastal island	EC	2

NEWFOUNDLAND



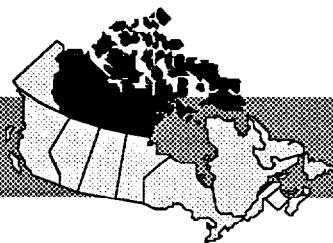
Terra Nova	Improvements to area around grocery store (Newman Sound)	EC	3
Terra Nova	Northwest River bridge repairs	EC	0
Terra Nova	Pollen stratigraphy research of lake sediments in TNNP	EC	2
Terra Nova	Removal of deceased roadside vegetation	EC	2
Terra Nova	Southwest Brook day-use area rehabilitation	EC	3
Terra Nova	Upgrading telephone lines to housing area	EC	3

NORTHWEST TERRITORIES



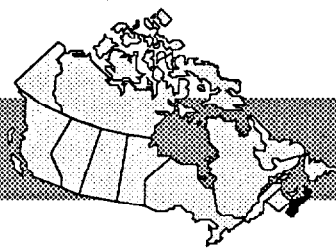
Auyuituq	Glacier Lake emergency shelter	EC	2
Auyuituq	N. Pang emergency shelter	EC	2
Cambridge Bay	Upgrade communication – power cable	ND	3
Cambridge Bay	Upgrade of aircraft refueling station	TC-1	2
Coral Harbour	Decommission of NDB	TC-1	3
Dempster Highway	Northwestel – microwave tower installation	INAC-1	3
Ellesmere	Land alienation -tourist camp	EC	3
Ellesmere	Magnetic research	EC	2
Ellesmere	Physiography of Hazen Plateau	EC	3
Fort Simpson	New maintenance garage	TC-1	2
Great Bear Lake	Purchase the assets of two fishing lodges	ISTC	3
Holman	Renovate kitchen facilities	ISTC	2
Igloolik	Relocate N DB	TC-1	3
Iqaluit	Renovate a storage building	TC-1	2
Iqaluit	Repairing of taxiways	TC-1	3
Iqaluit	Replace VASIS and PAPI	TC-1	2
Nahanni	Disposal of malathion	EC	3
Nahanni	Market information research survey	EC	2
Norman Wells	New terminal building	TC-1	3
Norman Wells	Replacement of underground tanks	TC-1	2
N.W.T./Yukon	Gravity survey of northwest	ND	3

NORTHWEST TERRITORIES



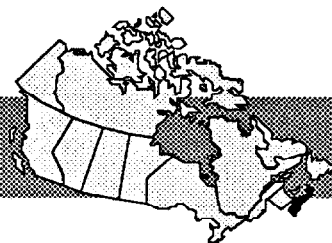
Rankin Inlet	Reclamation of old tailings ponds	INAC-1	4
Wood Buffalo	Adaptive features C4 grasses	EC	0
Wood Buffalo	Bison taxonomy	EC	2
Wood Buffalo	Buffalo management program	EC	0
Wood Buffalo	Chip-McMurray Road maintenance	EC	2
Wood Buffalo	Electrical plant upgrade	EC	2
Wood Buffalo	Extension to electrical system – Garden River	EC	2
Wood Buffalo	Fire/vegetation dynamics R/C 91-02	EC	2
Wood Buffalo	Fish scale collection	EC	2
Wood Buffalo	Guiding licence -J. Rigney	EC	2
Wood Buffalo	Guiding licence – Vermillion	EC	3
Wood Buffalo	Helicopter pads/survey sights	EC	3
Wood Buffalo	Heritage Day celebration	EC	2
Wood Buffalo	Install and maintain navigational aids	EC	2
Wood Buffalo	Jackpine lichen research	EC	2
Wood Buffalo	Little Buffalo fire tower	EC	2
Wood Buffalo	New cabin/trapper	EC	2
Wood Buffalo	Panabode renovation – Sweetgrass	EC	2
Wood Buffalo	Peregrine management program	EC	3
Wood Buffalo	Pine Lake campground access	EC	2
Wood Buffalo	Pine Lake fire camp upgrade	EC	3
Wood Buffalo	Pine Lake gravel investigation	EC	3
Wood Buffalo	Quaternary geology	EC	3
Wood Buffalo	Radio communication system	EC	2
Wood Buffalo	Road repairs 137/8 km	EC	3
Wood Buffalo	Small mammal diversity – PA delta	EC	3
Wood Buffalo	Superintendent – residence acquisition	EC	2
Wood Buffalo	Surface morphology – Birch River	EC	3
Wood Buffalo	Sweetgrass Creek access trail	EC	2
Wood Buffalo	Tent frame construction – Prairie River	EC	3
Wood Buffalo	Testing allometric theory of the self-thinning rule	EC	2
Wood Buffalo	Whooping crane study (CWS)	EC	2

NOVA SCOTIA



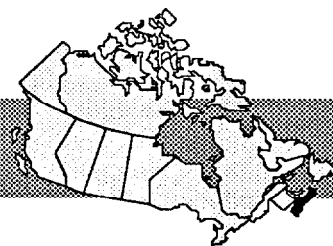
A.G.B.N.H.P.	Alexander Graham Bell alternative plan concept	EC	0
A.G.B.N.H.P.	Grassy Island N.H.P. – island trail	EC	2
Arisaig	Landbased dredging	F&O	2
Bailey's Brook	Channel redredging	F&O	2
Ballantyne's Cove	Breakwater repairs	F&O	2
Bay St-Lawrence	Channel redredging	F&O	2
Bridgewater	Waterlot lease	TC-2	3
Cambridge	Subdivision road upgrading	INAC-2	3
Cape Breton	French Mountain Lake interpretive look-off	EC	0
Cape Breton	Genetic diversity of sugar maples	EC	2
Cape Breton	North Mountain guiderail rehabilitation	EC	3
Cape Breton	Old Cabot Trail bridge assessment	EC	0
Cape Breton	Plant specimen collection/C.B.H. herbarium	EC	2
Cape Breton	Recapitalization Cheticamp visitor centre day use area	EC	2
Cape Breton	Rehabilitation no. 6 fairway -bore hole drilling phase	EC	3
Cape Breton	Replacement of pit privies (west – four locations)	EC	3
Cape Breton	Trail bridge replacement – Little Southwest Brook	EC	3
Centerville	Landbased dredging	F&O	2
Chapel Island	Recreation centre	INAC-2	3
Cheticamp (La Digue)	Launching facility repairs	F&O	2
Cheticamp (La Digue)	Service area repairs	F&O	2
Church Point	Landbased dredging	F&O	2
Cole Harbour	Road works and services-Phase I	INAC-2	3
Comeauville	Landbased dredging	F&O	2
Cottage Cove	Landbased dredging	F&O	2
Cribbon's Point	Basin redredging	F&O	2
Delaps Cove	Landbased dredging	F&O	2
Digby	Fuel storage and piping	TC-1	3
Dingwall	Channel dredging	F&O	2
East-Hants Corridor	Establish "out of home" housecleaning services	ISTC	2

NOVA SCOTIA

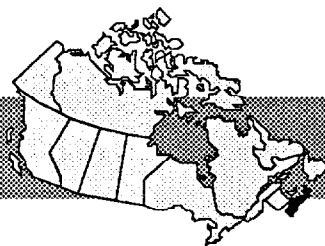


Elmsdale	Improve lumber productivity	ISTC	2
Eskasoni Reserve	Purchase equipment for removal, restoration of used auto parts	ISTC	3
Finlay Point	Channel redredging	F&O	2
Fort Anne N.H.P.	Boundary revitalization	EC	2
Fort Anne N.H.P.	Fort Anne archaeological excavation	EC	3
Fortress of Louisbourg N.H.P.	Bigot yard main gates – W.O. 3156-615	EC	2
Fortress of Louisbourg N.H.P.	Culvert replacement/cleaning – Kennington Cove Road W.O. 2399	EC	3
Fortress of Louisbourg N.H.P.	Dauphin Dam bastion	EC	2
Fortress of Louisbourg N.H.P.	Disposal of Cape George light station property	EC	2
Fortress of Louisbourg N.H.P.	Engineering and works O&M program	EC	2
Fortress of Louisbourg N.H.P.	Extension of water and electrical service to Hangard	EC	3
Fortress of Louisbourg N.H.P.	Fill in duck pond – W.O. 2062	EC	3
Fortress of Louisbourg N.H.P.	Grading/blk l/revisions at new gate location	EC	2
Fortress of Louisbourg N.H.P.	Install power line – underground	EC	2
Fortress of Louisbourg N.H.P.	Installation of sign	EC	3

NOVA SCOTIA

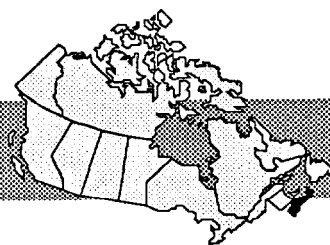


Fortress of Louisbourg N.H.P.	Kennington Cove Road drainage and regravelling	EC	0
Fortress of Louisbourg N.H.P.	Kennington Cove Road maintenance – W.O. 2399	EC	3
Fortress of Louisbourg N.H.P.	Louisbourg recapitalization – Crampon installation	EC	2
Fortress of Louisbourg N.H.P.	Louisbourg recapitalization – Dauphin stabilization	EC	3
Fortress of Louisbourg N.H.P.	Louisbourg recapitalization – Delort I	EC	2
Fortress of Louisbourg N.H.P.	Louisbourg recapitalization – Grandchamp Inn	EC	3
Fortress of Louisbourg N.H.P.	Louisbourg recapitalization -officers' guardhouse	EC	0
Fortress of Louisbourg N.H.P.	Louisbourg recapitalization – period fences	EC	0
Fortress of Louisbourg N.H.P.	Louisbourg salvage archaeology, north shore – Project A	EC	3
Fortress of Louisbourg N.H.P.	Natural resource inventory – boundary marker survey	EC	2
Fortress of Louisbourg N.H.P.	Painting – St. Peter's Bridge	EC	3
Fortress of Louisbourg N.H.P.	Period street grading and repairs – W.O. # 1072	EC	2
Fortress of Louisbourg N.H.P.	Pit privy holding tank installation/back road gatehouse	EC	2
Fortress of Louisbourg N.H.P.	Post installation – De La Perelle yard	EC	3
Fortress of Louisbourg N.H.P.	Quaternary geology and till geochemistry Mira-Framboise area	EC	2



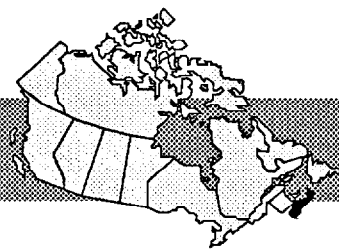
Fortress of Louisbourg N.H.P.	Recapitalization armour stone – Stella Maris cemetery	EC	0
Fortress of Louisbourg N.H.P.	Relocate trail gate – Old French Road, Twelve Mile Lake	EC	2
Fortress of Louisbourg N.H.P.	Relocate trail gate – Old Gabarus Road near Ansons	EC	2
Fortress of Louisbourg N.H.P.	Relocation of fire index sign	EC	2
Fortress of Louisbourg N.H.P.	Relocation of greenhouse	EC	2
Fortress of Louisbourg N.H.P.	Repair to gate – Old Gabarus Road, west end	EC	2
Fortress of Louisbourg N.H.P.	Replace cannon carriages	EC	2
Fortress of Louisbourg N.H.P.	Rt. 22 – remove re-bar from road shoulder	EC	2
Fortress of Louisbourg N.H.P.	Shoulder maintenance – Queen's Curtain	EC	3
Fortress of Louisbourg N.H.P.	Sign installation	EC	3
Fortress of Louisbourg N.H.P.	St. Peter's Bridge – emergency repairs (design)	EC	2
Fortress of Louisbourg N.H.P.	St. Peter's Canal locks	EC	3
Fortress of Louisbourg N.H.P.	St. Peter's marine traffic control	EC	2
Fortress of Louisbourg N.H.P.	Stringer repairs – St. Peter's Bridge	EC	2
Fortress of Louisbourg N.H.P.	Temporary stabilization at canal walls	EC	2

NOVA SCOTIA



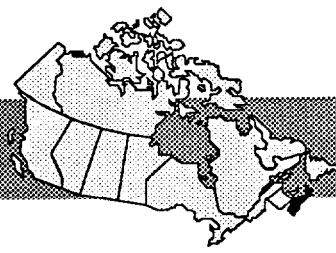
Fortress of Louisbourg N.H.P.	Waterline inspection	EC	0
Fortress of Louisbourg N.H.P.	Waterline replacement	EC	3
Fortress of Louisbourg N.H.P.	Watertower resurfacing	EC	0
Fortress of Louisbourg N.H.P.	Water-tower resurfacing	EC	3
Fortress of Louisbourg N.H.P.	Woodlot reorganization	EC	3
Fundy	Pt. Wolfe covered bridge – replace	EC	3
Halifax	Air Canada baggage claim	TC-1	3
Halifax	Air Canada renovation	TC-1	3
Halifax	Barnes Drive subdivision	TC-1	3
Halifax	Building renovations for airlines	TC-1	3
Halifax	Charter bus parking	TC-1	3
Halifax	Construct access road – Barnes Dr.	TC-1	3
Halifax	Construct apron – Provincial Airlines	TC-1	3
Halifax	Construct building	TC-1	3
Halifax	Construct female washrooms	TC-1	3
Halifax	Construct hangar	TC-1	3
Halifax	Construct rent-a-car lot	TC-1	3
Halifax	Construct spill containment shed	ND	3
Halifax	Construction of site office	TC-1	3
Halifax	Customs alterations – Revenue Canada	TC-1	3
Halifax	Demolition of heating plant	TC-1	3
Halifax	Drainage improvements	TC-1	3
Halifax	Erect sign on service road	TC-1	3
Halifax	Expand employee parking lot	TC-1	3
Halifax	Geotechnical survey – runway	TC-1	3
Halifax	Ground-level walkway	TC-1	3
Halifax	Hangar extension	TC-1	3

NOVA SCOTIA



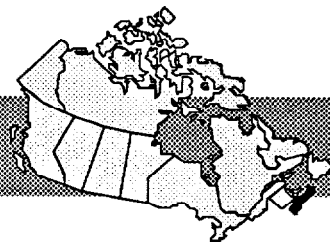
Halifax	Install air cleaning devices	TC-1	3
Halifax	Install concrete enclosures	TC-1	3
Halifax	Install escalator	TC-1	3
Halifax	Install fume control system	TC-1	3
Halifax	Install loading bridge	TC-1	3
Halifax	Install power distribution panels	TC-1	3
Halifax	Install power outlets	TC-1	3
Halifax	Installation of air conditioner	TC-1	3
Halifax	Installation of blast pads	TC-1	3
Halifax	Installation of cables	TC-1	3
Halifax	Installation of parking lot equipment	TC-1	3
Halifax	Main access road	TC-1	3
Halifax	New telephone system – Air Canada	TC-1	3
Halifax	Office accommodations	TC-1	3
Halifax	Office alterations – Hudson General	TC-1	3
Halifax	Office expansion	TC-1	3
Halifax	Re-align escalators	TC-1	3
Halifax	Relocate air conditioner unit	TC-1	3
Halifax	Relocate fence	TC-1	3
Halifax	Relocate offices	TC-1	3
Halifax	Renovations to information booth	TC-1	3
Halifax	Renovations to storage room	TC-1	3
Halifax	Repairs to baggage system	TC-1	3
Halifax	Repairs to check-in counters	TC-1	3
Halifax	Repairs to heating system – garage	TC-1	3
Halifax	Repairs to main access road	TC-1	3
Halifax	Replace garage door	TC-1	3
Halifax	Replace heating system – sand storage	TC-1	3
Halifax	Replace landing equipment and building	TC-1	3
Halifax	Replace street lighting	TC-1	3
Halifax	Replace terminal fire alarm system	TC-1	3
Halifax	Restore pavement – Barnes Dr.	TC-1	3
Halifax	Room renovations	TC-1	3
Halifax	Teletrip Company	TC-1	3
Halifax	Upgrade fire alarm system	TC-1	3
Halifax	Upgrade interior of terminal	TC-1	3

NOVA SCOTIA



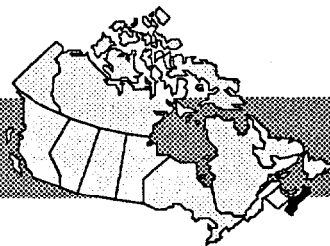
Halifax	Upgrade terminal fire exits	TC-1	3
Halifax	Upgrade terminal heating systems	TC-1	3
Halifax Citadel N.H.P.	Plan alternatives	EC	3
Halifax Citadel N.H.P.	Tree/brush clearing	EC	2
Halifax Citadel N.H.P.	Tree and brush clearing	EC	2
Halifax Citadel N.H.P.	York redoubt – vegetation control	EC	2
Halls Harbour	Landbased dredging	F&O	2
Hampton	Landbased dredging	F&O	2
Horton I.R.	Road extension	INAC-2	3
Indian Brook Reserve	Expanding drywall and painting company	ISTC	3
Judique (Baxter's)	Channel redredging	F&O	2
Kejimkujik	Boundary resurvey	EC	2
Kejimkujik	Collection of tree-ring samples from old growth trees in Nova Scotia	EC	2
Kejimkujik	Effect of metal and pH changes on phytoplankton growth	EC	2
Kejimkujik	Fishway – Grafton Lake Dam	EC	3
Kejimkujik	Front country trail (Beech Grove)	EC	3
Kejimkujik	Genetic diversity of sugar maples	EC	2
Kejimkujik	Mersey Lookoff viewplane maintenance	EC	3
Kejimkujik	Sites 3, 4, 18, 30, 32, 43, 45 backcountry site rehabilitation	EC	3
Kejimkujik	Telephone cable installation	EC	2
Kejimkujik	Trail upgrading	EC	3
Lahave River	Wharf – Lowell B. Histan	TC-2	3
Little Judique Harbour	Channel redredging	F&O	2
Livingstone's Cove	Basin redredging	F&O	2
Margaretsville	Landbased dredging	F&O	2
Mill Creek	Landbased dredging	F&O	2
Millbrook	Highway interchange (land surrender)	INAC-2	3

NOVA SCOTIA



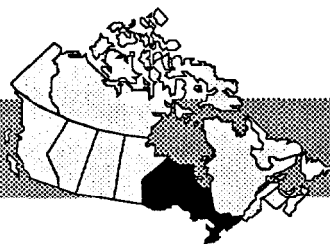
New Edinburgh	Landbased dredging	F&O	2
New Waterford	Basin redredging	F&O	2
Northeast Arm	Seawall, boardwalk and boat launch – Louisbourg District Planning and Development Commission	TC-2	2
Nova Scotia	Flight training exercise: teamwork '92	ND	3
Parkers Cove	Landbased dredging	F&O	2
Pictou Harbour	Infill and cribwork – Pictou Waterfront Development Corp.	TC-2	3
Pictou Landing	Subdivision	INAC-2	3
Pleasant Bay	Channel redredging	F&O	2
Pleasant Bay	Shore protection repairs	F&O	2
Port George	Landbased dredging	F&O	2
Port Lorne	Landbased dredging	F&O	2
Port Royal N.H.P.	Boundary monitoring survey	EC	2
Porters Lake	Wharf – Lorne M. White	TC-2	2
Princes Inlet	Retaining wall – Ann Hebb	TC-2	3
Scotts Bay	Landbased dredging	F&O	2
Shoal Bay/ Pleasant Harbour	Aquaculture facilities – installations – Lloyd Newcombe	TC-2	2
Shubenacadie I.R.	Water system	INAC-2	3
Skinner's Cove	Channel redredging	F&O	2
St. Margaret's Bay	Cribwork and float-Allen Heights Parkland Water Development Association	TC-2	2
St. Margaret's Bay	Sewer outfall – Halifax County Condominium Corp. #26	TC-2	2
St. Peter's Inlet	Wharf -James A. Kehoe	TC-2	2
Sydney	Office renovations	TC-1	3
Sydney	Replace sewage treatment plant	TC-1	2
Sydney	Upgrade underground storage tanks	TC-1	3
Toney River	Channel redredging	F&O	2
Truro	Consulting study -plant upgrading audit	ISTC	2
Whycocomagh	Expansion of mink ranch	ISTC	2

NOVA SCOTIA

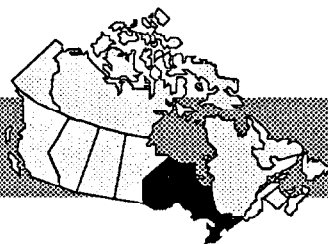


Whycocomagh Reserve	Supplies for expanding buildings for mink ranch	ISTC	2
Yarmouth	Construction of a storage building	TC-1	2
Yarmouth	Road paving	INAC-2	3
Yarmouth	Upgrade power distribution	TC-1	2
Yarmouth	Upgrade underground storage tanks	TC-1	3
Yarmouth Bar	Channel dredging	F&O	3

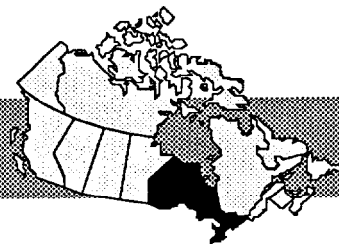
ONTARIO



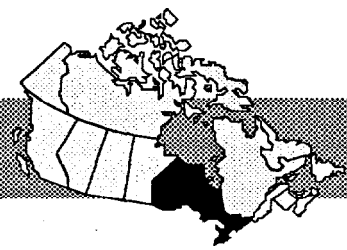
Akwesasne No. 59	Marine navigation light site (2)	INAC-2	3
Amherstburg	Operating and maintaining a dock	TC-2	2
Bearskin Lake	Infrastructure design	INAC-2	3
Bellevue House	BLV Martello shoal tower	EC	0
Bellevue House	BLV Murney tower investigations	EC	0
Bells Corners, Nepean	Development of a TAC-GO radar display console	ISTC	2
Bethune Memorial	Bethune archaeology	EC	2
Black Creek near Bourget	Installation of a shelter	EC	2
Black River	Bridge – Ontario Ministry of Transportation	TC-2	2
Blind River	Harbour development	F&O	2
Bruce Peninsula N.P.	Acquisition – Kerry Kleiber property	EC	2
Bruce Peninsula N.P.	Acquisition – Mary March property	EC	2
Bruce Peninsula N.P.	A.E.S. atmospheric deposition master site	EC	9
Bruce Peninsula N.P.	Amphitheatre recapitalization	EC	2
Bruce Peninsula N.P.	Compound sewage system	EC	3



Bruce Peninsula N.P.	Fuel tank removal	EC	2
Bruce Peninsula N.P.	Ledges tenting area	EC	2
Bruce Peninsula N.P.	Loon Lake tenting area	EC	2
Bruce Peninsula N.P.	ORO Native sites archaeology program – new property survey	EC	2
Bruce Peninsula N.P.	Park properties – mining rights	EC	2
Bruce Peninsula N.P.	Pit privy/High Dump	EC	2
Bruce Peninsula N.P.	Pit privy/Indian Head Cove	EC	2
Bruce Peninsula N.P.	Pit privy -Storm Haven cabin	EC	2
Bruce Peninsula N.P.	Property acquisition –Ratz	EC	2
Bruce Peninsula N.P.	Right-of-way clearing – Singing Sands	EC	2
Bruce Peninsula N.P.	Stair replacement-trail	EC	2
Bruce Peninsula N.P.	Walters acquisition	EC	2
Carp	Enlarge hangar	TC-1	2
Catfish Creek near Sparta	Repair of control structure	EC	2
Chapleau	Land improvements, building construction, purchase equipment	ISTC	2
Christian Island #30	Recreational	INAC-2	3
Christian Island #30	Recreational	INAC-2	3
Christian island #30	Recreational	INAC-2	3
Christian Island #30	Recreational	INAC-2	3
Christian Island #30	Recreational	INAC-2	3
Christian Island #30	Recreational lease (5)	INAC-2	3



Christian island #30	Recreational lease (48)	INAC-2	3
Christie Reservoir (Spencer Creek)	Bridge -Town of Flamborough	TC-2	2
Curve Lake	Build Native art gallery	ISTC	2
Deep River	Sanitary equipment/installation	F&O	2
Dryden	Expansion of hangar and apron	TC-1	2
Elliot Lake	Denison Mines Limited – demolition of the Stanrock Mill	AECB	2
Fathom Five N.M.P.	Dock construction/Suke	EC	2
Fort Hope	Generating facility V	INAC-2	3
Fort Malden N.H.P.	Fort Malden pathway replacement	EC	2
Fort St. Joseph N.H.P.	Fort St. Joseph N.H.P. VRC wall repair	EC	2
Fort Wellington N.H.P.	Fort Wellington – restore latrine	EC	2
Fort Wellington N.H.P.	Sir John Johnson House -archaeological monitoring	EC	2
Fort William I.R.	Effective approval	INAC-2	3
Garden River	Groyne – Garden River Indian Reserve	TC-2	2
Georgian Bay Islands	Little Dog campground rehabilitation	EC	3
Georgian Bay Islands	ORO Native sites archaeology – cemetery survey and mapping	EC	2
Georgian Bay Islands	ORO Native sites archaeology -primitive campground survey	EC	2
Georgian Bay Islands	Removal of concrete holding tanks	EC	3
Georgian Bay Islands	Transfer water lots from province to federal	EC	2
Georgian Bay Islands	Underground fuel storage tank investigation	EC	2
Georgina Island #33	Recreational lease	INAC-2	3

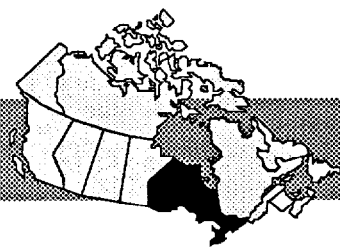


Geraldton	Expansion of air terminal	TC-1	2
Goderich	Lease -site for loading	TC-2	2
Gore Bay	Install security fence	TC-1	2
Guelph	TOW missile power conditioner and tester for U.S. army	ISTC	2
Hamilton	Construct sand storage building	TC-1	2
Hamilton	Construct telephone exchange building	TC-1	2
Hamilton	Disposal of federal lands	TC-1	2
Hamilton	Install PCB storage container	TC-1	2
Hamilton	Install security fence and gates	TC-1	2
Hanna Lake	Gas pipeline – TransCanada PipeLines	TC-2	2
Heron Bay	Establish taxi service	ISTC	2
Huron	Develop commercial apron area	TC-1	3
Inisfil Creek near Hamilton	Install well and shelter	EC	2
Iroquois Falls	Construct 2 winterized cottages and add 50 trailer sites	ISTC	2
Jock River	Bridge – Ontario Ministry of Transportation	TC-2	2
Kakabeka Falls	Expansion of existing lodge and cabins	ISTC	3
Kanata	Radioimmuno diagnostics and therapy products	ISTC	3
Kapuskasing	Remove mineral and impurities in water	ISTC	2
Kasabonika	Community sewer and water	INAC-2	3
Kenora	Replace NDB building	TC-1	3
Kettle and Stony Point	Water treatment plant and distribution system	INAC-2	3
Kettle Creek near St. Thomas	Repair of control structure	EC	2
Lake Ontario (Ashbridges Bay)	Dredging – The Metropolitan Toronto and Region Conservation Authority	TC-2	2
Lake Simcoe	Dock – Durham Condominium Corporation #96	TC-2	2
Lake St. Clair	Water intake pipe – Tilbury Public Utilities Commission	TC-2	2
Little Don River at York Mills	Repair of intake valve	EC	2
Mattagami	Subdivision construction	I NAC-2	3

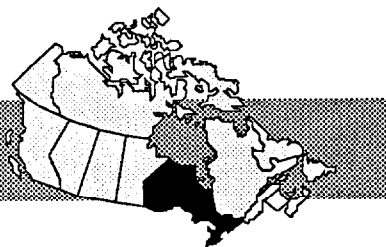


Mattagami River	Gas pipeline – TransCanada PipeLines	TC-2	2
Mattagami River	Installation of shelter at Adams Creek	EC	2
Mississippi River	Outfall pipe – Town of Carleton Place	TC-2	3
Moose Creek at Levak	Stabilize control structure	EC	2
Moose Factory	Set up and equip model and restaurant in building	ISTC	2
Moosonee	Relocation of meteorological area	TC-1	2
Muskoka	Construct hangar	TC-1	2
Muskoka	Install security fence	TC-1	2
Muskrat Dam	Purchase two bulldozers for winter road projects	ISTC	2
Nakina	Purchase truck and seniority position	ISTC	2
Niagara N.H.P.	Archaeological monitoring of navy hall natural gas line	EC	2
Niagara N.H.P.	Fort Mississauga tree planting archaeological monitoring	EC	2
Niagara N.H.P.	Golf course drainage lines archaeological monitoring	EC	2
Nipissing Band of Ojibways	Residential and cottage use	I NAC-2	3
Nipissing I.R. #10	Residential and cottage use	INAC-2	3
Nipissing I.R. #10	Residential and cottage use	INAC-2	3
Nipissing I.R. #10	Residential and cottage use	INAC-2	3
Nipissing I.R. #10	Residential and cottage use	I NAC-2	3
Nipissing I.R. #10	Residential and cottage use	I NAC-2	3
Nipissing No. 10	Residential lease	I NAC-2	3
Nipissing No. 10	Residential lease (2)	INAC-2	3
North Bay	Construct new terminal building	TC-1	0
North Bay	Construct system support centre	TC-1	2
North Bay	Develop secure custody facility	TC-1	2
North Bay	Grade runway end	TC-1	2
North Bay	Install PCB storage container	TC-1	2
North Bay	Lease -boathouse site	TC-2	2

ONTARIO

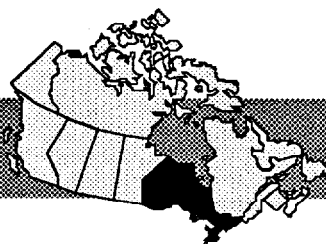


North Bay	Pipeline installation	TC-1	3
North Bay	Release of easement	TC-1	2
North Bay	Relocation of vehicle compound	TC-1	2
North Bay	Trailer installation	TC-1	2
North River	Bridge – Township of Orillia	TC-2	2
North River	Bridge -Township of Orillia	TC-2	3
Nottawasaga River near Edenvale	Install well and shelter	EC	2
Oshawa	Construct storm sewer outfall	TC-1	2
Oshawa	Expand vending machine business	ISTC	2
Oshawa	Replace underground piping	TC-1	2
Ottawa	Addition of modular building	TC-1	2
Ottawa	Building modifications	TC-1	3
Ottawa	Construct flight kitchen	TC-1	3
Ottawa	Install five car rental booths	TC-1	2
Ottawa	Install gas line	TC-1	2
Ottawa	Install temperature sensor system	TC-1	2
Ottawa	Modifications to air conditioning	TC-1	2
Ottawa	Modifications to electronic system	TC-1	2
Ottawa	Modifications to heating system	TC-1	2
Ottawa	Modifications to HVAC systems	TC-1	2
Ottawa	Modifications to refrigeration system	TC-1	2
Ottawa	National Capital air show	TC-1	3
Ottawa	Radome replacement	TC-1	2
Ottawa	Removal of three underground tanks	TC-1	3
Ottawa	Removal of two underground tanks	TC-1	3
Ottawa	Remove seven underground tanks	TC-1	3
Ottawa	Replacement of underground tank	TC-1	3
Ottawa	Runway and apron repairs	TC-1	2
Ottawa	Thin film microwave circuit production	ISTC	2
Peterborough (Lock St.)	Wharf demolition/removal	F&O	2
Picmobert	School bus purchase	ISTC	2
Pikangikum	Establish laundromat	ISTC	3
Point Pelee	Carolinian flora OSX	EC	0

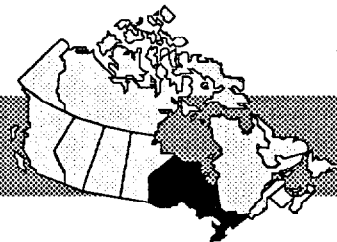


Point Pelee	Delaurier OSK refurbishing	EC	2
Point Pelee	Delaurier site recapitalization	EC	0
Point Pelee	Disabled parking sites construction	EC	2
Point Pelee	Disabled picnic site development	EC	2
Point Pelee	Exotic vegetation control	EC	2
Point Pelee	Expansion of visitor centre	EC	0
Point Pelee	Krause property purchase	EC	2
Point Pelee	Marsh boardwalk area	EC	0
Point Pelee	Marsh boardwalk recapitalization	EC	0
Point Pelee	Property acquisition – A. Belik	EC	2
Point Pelee	Rare herptile telemetry study	EC	0
Point Pelee	Road improvements	EC	0
Point Pelee	Survey park boundary	EC	2
Point Pelee	Trail heads	EC	0
Point Pelee	Visitor centre parking lot	EC	0
Point Pelee	Weeping bed replacement (2) northwest beach	EC	2
Point Pelee	Woodland nature trail	EC	0
Poplar Rapids River	Gas pipeline – TransCanada Pipelines	TC-2	2
Pukaskwa	A.E.S. climate auto station: Hattie Cove	EC	0
Pukaskwa	A.E.S. -weather radio installation	EC	2
Pukaskwa	Cableway: Pukaskwa River -water level gauge	EC	0
Pukaskwa	Compound area – additional parking	EC	0
Pukaskwa	Compound area – additional parking	EC	2
Pukaskwa	Year-round term staff accommodation	EC	0
Rainy Lake	Permit (2)	I NAC-2	3
Rainy Lake No. 18C	Recreational lease	INAC-2	3
Rainy Lake No. 26A	Recreational lease (3)	INAC-2	3
Rama I.R.	Expand and modernize band “Ojibway Bay Marina”	ISTC	2
Redhill Creek at Hamilton	Re-install well and shelter	EC	2
Rideau Canal	Abbott Street swing bridge reconstruction	EC	3

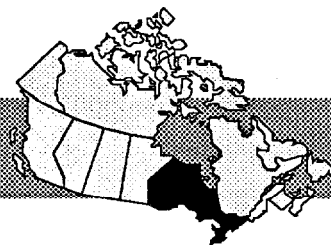
ONTARIO



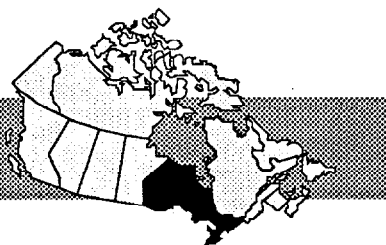
Rideau Canal	Aquatic vegetation management	-EC	2
Rideau Canal	Aquatic weed harvesting – shoreline applications 1991	EC	3
Rideau Canal	Chaffey's fixed bridge repairs	EC	0
Rideau Canal	Church Street reconstruction – storm sewer outfall	EC	3
Rideau Canal	Colonel By Island activities	EC	0
Rideau Canal	Colonel By Island – shoreline stabilization	EC	3
Rideau Canal	Gloucester South – urban community planning studies	EC	0
Rideau Canal	Hartwells drainage	EC	2
Rideau Canal	Hartwells Lockstation – canalman's house drainage	EC	2
Rideau Canal	Hogs Back marina – gas tank installation	EC	3
Rideau Canal	Jones Falls Lock 42 – removal of debris	EC	3
Rideau Canal	Jones Falls visitor activities	EC	0
Rideau Canal	Kingston Mills archaeology	EC	2
Rideau Canal	Kingston Mills Lock 46 – concrete refacing	EC	2
Rideau Canal	Legal surveys – various locations (199 1/92)	EC	3
Rideau Canal	Long Island visitor activities	EC	0
Rideau Canal	Lower and Upper Brewers Wharf repairs	EC	3
Rideau Canal	Mechanical aquatic plant cutting	EC	0
Rideau Canal	Merrickville visitor activities	EC	0
Rideau Canal	Narrows Lockstation – repair boat launch	EC	3
Rideau Canal	Newboro archaeology	EC	2
Rideau Canal	Newboro visitor activities	EC	0
Rideau Canal	Old Slys lower lock – grouting	EC	2
Rideau Canal	Ottawa Hunt Club water intake	EC	3
Rideau Canal	Overhead power – Ontario Hydro	TC-2	2
Rideau Canal	Overhead wiring system – Mooney's Bay Beach	EC	2
Rideau Canal	Shops -parking lot and fence	EC	2
Rideau Canal	Shops stores building	EC	0
Rideau Canal	Smiths Falls combined (old) – stabilize shoreline	EC	3
Rideau Canal	Surveys – unregistered deeds project	EC	3
Rideau Canal	Unregistered Crown deeds	EC	0
Rideau Canal	Victoria Park Creek rehabilitation	EC	3
Rideau Canal	Water level gauging – Davis/Opinicon Lake	EC	0



Rideau Canal	Water management and operations study	EC	0
Rivière St-Charles	Bridge – Ville de Salaberry-de-Valleyfield	TC-2	2
Sabaskong Bay I.R. 35D	Effective approval	INAC-2	3
Sandy Lake	Infrastructure services	INAC-2	3
Sarnia	Lease sewer outfall	TC-2	2
Sarnia	St. Clair River tunnel project	CN	3
Sauble River	Dredging -Township of Amabel	TC-2	2
Sault Ste. Marie	Construct aero centre	TC-1	2
Sault Ste. Marie	Exhaust system in firehall	TC-1	2
Sault Ste. Marie	Licence – pipeline system	TC-2	2
Scarborough	Oil from sewage sludge demonstration project	EC	3
Serpent River	Ministerial letter of permit	INAC-2	3
Shoal Lake I.R. #39A	Parking and docking	INAC-2	3
Shoal Lake I.R. #39A	Parking and docking	INAC-2	3
Shoal Lake I.R. #39A	Parking, docking permit (3)	INAC-2	3
Sioux Lookout	Refurbish NDB	TC-1	2
Six Nations/New Credit Reserves	Natural gas distribution system	ISTC	3
Small Creek	Gas pipeline – TransCanada Pipelines	TC-2	2
Southwood	Expand transportation business	ISTC	2
Spencer Creek near Westover	Install control structure	EC	2
St. Catharines	Install new culverts	TC-1	2
St. Clair River	Sheetpile wall – City of Sarnia	TC-2	2
St. Lawrence Islands	Beaurivage Trail work	EC	0
St. Lawrence Islands	Black rat snake – DNA/protein sampling	EC	3
St. Lawrence Islands	Black rat snake telemetry	EC	0
St. Lawrence Islands	Camelot Trail reconstruction	EC	0
St. Lawrence Islands	Central Grenadier dock replacement	EC	0

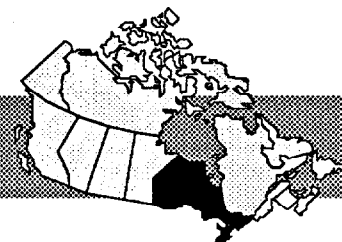


St. Lawrence Islands	Composter construction	EC	0
St. Lawrence Islands	Compound grounds clean-up/proper storage	EC	0
St. Lawrence Islands	Georgina Trail work	EC	0
St. Lawrence Islands	Gordon Island campsite pad work	EC	0
St. Lawrence Islands	Hill Island gravel pit path rehabilitation	EC	3
St. Lawrence Islands	Hill Island road maintenance	EC	0
St. Lawrence Islands	Hydro pole installation – chief park warden residence	EC	2
St. Lawrence Islands	Install holding tanks	EC	0
St. Lawrence Islands	Lori Greenburg (Kidds development) property purchase	EC	2
St. Lawrence Islands	Lumber storage addition -gate post	EC	0
St. Lawrence Islands	Mallorytown area redevelopment plan	EC	0
St. Lawrence Islands	Mallorytown Landing campground drainage tile	EC	2
St. Lawrence Islands	Mallorytown Landing day-use shelter reconstruction	EC	2
St. Lawrence Islands	McDonald Island – compound and dock construction	EC	0
St. Lawrence Islands	Mechanic shop oil tank dyke	EC	2
St. Lawrence Islands	Milton Island Trail work	EC	0
St. Lawrence Islands	Mulcaster Trail reconstruction	EC	0
St. Lawrence Islands	ORO Native sites archaeology program – sign removal/replace	EC	3



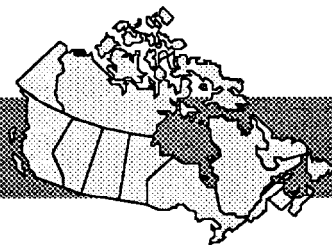
St. Lawrence islands	Replace sewage disposal outlet	EC	0
St. Lawrence Islands	Sign installation – DUA (unlawful to feed wildlife)	EC	2
St. Lawrence Islands	Small mammal survey	EC	2
St. Lawrence Islands	Stovin Trail work	EC	0
St. Lawrence Islands	Stratford property – Hill Island land acquisition	EC	2
St. Lawrence Islands	West Grenadier Trail closure	EC	2
St. Thomas	Runway construction and repairs	TC-1	2
Sydenham River	Water main – Ministry of the Environment	TC-2	2
Thunder Bay	Construct a service building	TC-1	2
Thunder Bay	Expand autobody shop	ISTC	3
Thunder Bay	Provide access road	TC-1	2
Thunder Bay	Reconstruct threshold area	TC-1	2
Toronto	Clarke Institute of Psychiatry – construction of a particle accelerator facility	AECB	2
Trent River at Trenton	Install acoustic flowmeter	EC	2
Trent-Severn Waterway	Atheriey Narrows archaeological survey – new Highway 12 bridge	EC	2
Trent-Severn Waterway	Bobcaygeon Yacht Club expansion (B. Tomlinson)	EC	0
Trent-Severn Waterway	Highway 69 twinning bridge construction – Port Severn	EC	0
Trent-Severn Waterway	Proposed marina – Lakeview Camp Inc., Rice Lake	EC	2
Trent-Severn Waterway	Sale of Trent-Severn Waterway res. land L1C7 Carden to Degroot	EC	2
Trent-Severn Waterway	Sale of Trent-Severn Waterway res. land L2C6 Carden to Tiberio	EC	2
Trent-Severn Waterway	Sale of Trent-Severn Waterway res. land L13C8 Ennismore to Barss	EC	2

ONTARIO

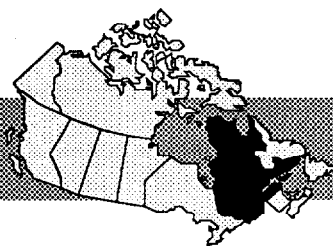


Trent-Severn Waterway	Sale of Trent-Severn Waterway res. land L45C14 Smith to Whitney	EC	2
Trent-Severn Waterway	Submarine cable crossing licences – interim class assessment	EC	2
Trent-Severn Waterway	Submarine cable – Grenadier Island, Pigeon Lake	EC	2
Trent-Severn Waterway	Sudbury to Toronto transmission line crossing	EC	0
Trent-Severn Waterway	Trent GS retrofit – Seymour, Sidney, Frankfort (Sharp)	EC	0
Trent-Severn Waterway	Trenton PUC water supply plant expansion	EC	2
Wanapitei River near Wanup	Remove existing shelter	EC	2
Webequie	New school construction	INAC-2	3
Weller's Bay	Channel redredging	F&O	2
West Bay	Establish Nakeewin stationers store	ISTC	2
Whamcliffe	Build 4 unit facility with septic and 4 fish ponds	ISTC	2
White River below White River	Replace existing shelter	EC	2
Warton	Install security fence	TC-1	2
Warton	Surface treatment for airside access	TC-1	2
Wicklow River	Gas pipeline – TransCanada Pipelines	TC-2	2
Wilson Lake	Bridge (culvert) – Township of Griffith and Matawatchan	TC-2	2
Windsor	Improvements to road and drainage	TC-1	2
Windsor	Landscaping around terminal	TC-1	2
Windsor	Pavement of road	TC-1	2
Windsor	Removal of underground storage tanks	TC-1	2
Windsor	Replace and clean storm sewer	TC-1	2

PRINCE EDWARD ISLAND

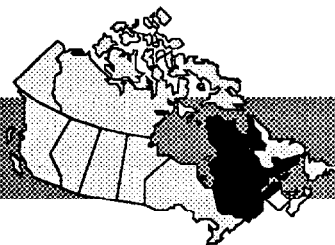


Bloomfield	Establish a combination convenience/bakery store	ISTC	2
Charlottetown	Extend hangar	TC-1	2
Charlottetown	Install microwave landing system	TC-1	2
Charlottetown	Repairs to RAMP equipment building	TC-1	2
Charlottetown	Replace underground storage tanks	TC-1	3
P.E.I.	Culvert cleaning (revised)	EC	0
P.E.I.	Dalvay by the Sea lease survey	EC	2
P.E.I.	Fort Amherst landscaping	EC	0
P.E.I.	Fort Amherst landscaping	EC	2
P.E.I.	Geotechnical investigation – North Rustico day-use area	EC	2
P.E.I.	Geotechnical investigations, septic disposal field, North Rustico	EC	2
P.E.I.	Green Gables period farmscape	EC	3
P.E.I.	Land acquisition (Ocean Park property)	EC	2
P.E.I.	Long-term lease and expansion: Dalvay by the Sea	EC	0
P.E.I.	Parking lot extension: Dalvay administration	EC	2
P.E.I.	Piping plover nest – site selection study in P.E.I.N.P.	EC	2
P.E.I.	Planting for the period farmscape – Green Gables	EC	3
P.E.I.	Relocate Cavendish campground surfguard hut	EC	2
P.E.I.	Removal of guard rail posts, Cavendish east parking lot	EC	2
P.E.I.	Scenic lookout	EC	3
P.E.I.	Shaw's Beach: change house relocation	EC	2
P.E.I.	Telephone line replacement – Dalvay	EC	2
P.E.I.	Transplanting white ash	EC	2
P.E.I.	Wildflower seed planting – Green Gables redevelopment	EC	2
Village of O'Leary	Establish "Busy Fingers" store	ISTC	2

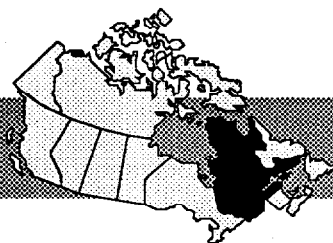


Acton Vale	Relocate business, acquire machinery, produce metal parts	ISTC	2
Alma	Brush cutter, conversion and pre-commercial cutting	ISTC	2
Alma	Coffee roasting plant	ISTC	2
Amqui	Purchase tour boat, construct heated pool	ISTC	2
Antoine-Labelle	RCM – construct/renovate motel, hospitality centre	ISTC	3
Asbestos	Establish oyster mushroom growing facility	ISTC	2
Baie-Comeau	Replace underground storage tanks	TC-1	3
Baie Oliver	Wharf – Estridev Environment	TC-2	3
Baie-Saint-Paul	Modernize main pavillion/construction of new pavillion	ISTC	2
Beaupre	Holding Canadian stage World Cup bicycle racing	ISTC	2
Berthierville	Marketing study, manufacture extruded plastic profiles	ISTC	3
Blue Sea Lake	Establishment of resort	ISTC	2
Boucherville	Equipment for production of yogurt	ISTC	2/3
Bromont	Facility for preparing jams and condiments	ISTC	2
Bromont	International camping and RV rally	ISTC	2
Brossard	Develop fountain solution control system	ISTC	2
Cabano	Conversion of old ferry into tour boat	ISTC	2
Canal Chambly	Agreement (municipal rink)	EC	3
Canal Chambly	Two damaged trees	EC	3
Canal Chambly	Bicycle paths for family activities	EC	3
Canal Chambly	Boat ramp (City of St-Jean)	EC	3
Canal Chambly	Fire extinguishers (Halon)	EC	3
Canal Chambly	Fire hydrant installation	EC	3
Canal Chambly	Hydrolic spill -bridge #7	EC	3
Canal Chambly	Lake – multiple users	EC	3
Canal Chambly	Lot rental (Proteau)	EC	2
Canal Chambly	Rental kiosk – Gestion Hunor Inc.	EC	2
Canal Chambly	Replace septic system	EC	3
Canal Chambly	Roadway lighting – special activity St-Jean	EC	3
Canal Chambly	Sandblasting of stone wall	EC	3

QUEBEC



Canal Chambly	Spruce – lock #8	EC	3
Canal Chambly	St-Luc – residence development	EC	3
Canal Chambly	Tie-in to water main from compound	EC	3
Canal Chambly	Vermin under the technical services garage	EC	3
Canal Lachine	Abandoned field lock #5	EC	3
Canal Lachine	Beaver management	EC	3
Canal Lachine	Canoe tours	EC	3
Canal Lachine	Chimney removal – heritage building	EC	3
Canal Lachine	Film production “Map of the Human Heart”	EC	3
Canal Lachine	Landscaping	EC	3
Canal Lachine	Lot rental (Florisa)	EC	3
Canal Lachine	Sign installation	EC	3
Canal Lachine	Spill follow-up – lock #4, Lachine	EC	3
Canal Lachine	Spill follow-up – Tri Steel	EC	3
Canal Lachine	St-Jacques -buildings	EC	3
Canal Lachine	Temporary power line	EC	3
Canal Lachine	Wall restoration, old canal	EC	3
Canal Lachine	Water leak lock #3	EC	3
Canal Ste-Anne-de-Bellevue	Lease Pingouin Marina Inc.	EC	3
Canal Ste-Anne-de-Bellevue	Shoreline stabilization	EC	3
Canal Ste-Anne-de-Bellevue	Tree pruning along canal route	EC	3
Cap-aux-Meules	Relocate Ferblanterie des Îles Inc.	ISTC	2
Cap d’Espoir	Establish equestrian riding centre	ISTC	2
Cattier-Brebeuf	Park management plan	EC	3
Cattier-Brebeuf	Kiddy playground	EC	3
Chevery	Demolition of hauling slip	F&O	2
Courcelles	Expand building, renovate dining room, walkway for hiking	ISTC	2
Davidson	Expand hockey stick and blade factory	ISTC	3
District of Montreal	Disposal of sewage water	EC	3
District of Montreal	Disposal of used oil	EC	3

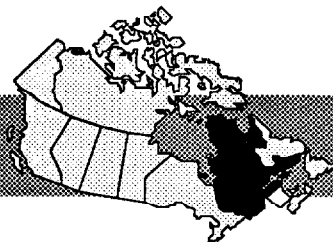


District of Montreal	Establishment of compost site	EC	3
District of Montreal	Management of dangerous goods	EC	3
District of Montreal	Pesticides management	EC	3
District of Montreal	Removal of dead trees	EC	3
District of Montreal	Soundproofing of ventilation system	EC	3
District of Montreal	Tree removal – Madeleine de Verchere monument	EC	3
Dorval	Antenna installation	TC-1	2
Dorval	Arrange for cargo foundation	TC-1	3
Dorval	Arrange for public service	TC-1	0
Dorval	Arrange for public services	TC-1	2
Dorval	Arrangement for parking	TC-1	3
Dorval	Build a wall for storage	TC-1	3
Dorval	Building renovation	TC-1	3
Dorval	Combining sanitary water system	TC-1	2
Dorval	Construct a washroom	TC-1	2
Dorval	Construct maintenance centre	TC-1	3
Dorval	Construct road on lot	TC-1	3
Dorval	Construct sedimentation pond	TC-1	3
Dorval	Construct two partitions	TC-1	3
Dorval	Construct waste container	TC-1	3
Dorval	Construction of a disembarkment area	TC-1	2
Dorval	Develop optic fibre colouring machine	ISTC	2
Dorval	Excavate an access trench	TC-1	2
Dorval	Install control system	TC-1	2
Dorval	Install fuel separator	TC-1	3
Dorval	Install underground storage tank	TC-1	3
Dorval	Observation trench for soils	TC-1	2
Dorval	R&D (development of microwave switches)	ISTC	2
Dorval	Relocate well	TC-1	3
Dorval	Repairing electrical installations	TC-1	3



Dorval	Replace cooling system	TC-1	2
Dorval	Replace heating system	TC-1	2
Dorval	Replace two cooling towers	TC-1	2
Dorval	Replace underground storage tank	TC-1	0
Drummondville	Facility cooking grains, cereals	ISTC	2
Drummondville	Purchase computerized system for patterns	ISTC	2
Drummondville	Purchase digital control tower	ISTC	2
Drummondville	Purchasing equipment, manufacturing plastic furniture parts	ISTC	2
Eastmain	Expand existing facility	ISTC	2
Fleuve St-Laurent	Dredging – Les elevateurs de Sorel Ltée.	TC-2	2
Fleuve St-Laurent	Marina – Société de developpement de l'Anse de Saint-Michel	TC-2	3
Forestville	Acquisition Forestville sawmill and operations	ISTC	2
Forillon	Archives centre – Gaspésie Museum	EC	3
Forillon	Dust control using calcium – Route de Banc	EC	3
Forillon	Emergency road repair – Banc de C.D. Rosiers et pen.	EC	2
Forillon	Handicap access – Penouille	EC	2
Forillon	Handicap access – Trait-Carre	E C	2
Forillon	Hay cutting for interpretation purposes	EC	3
Forillon	Removal of PCB transformers	EC	3
Fort-Chambly	Interior spider control	EC	3
Fort-Chambly	Visitor services kiosk	EC	3
Fort Coteau du Lac	Tree planting	EC	3
Fort Coteau du Lac	Vegetation management	EC	3
Fort-Lennox	St-Paul regatta	EC	3
Fort-Numero-Un	Tree fertilization	EC	2
Fort-Numero-Un	Wood lot clean-up	EC	3
Fortifications-de-Québec	Electrical facilities – installation	EC	3

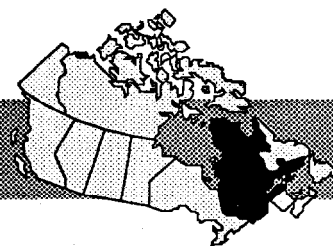
QUEBEC



Fortifications-de-Quebec	Slide, Terrasse Dufferin	EC	3
Gaspé	Addition of eight cottages to 23 existing	ISTC	3
Gaspé	Construct parking lot, expand building, improve museum visibility	ISTC	2
Godbout	Construct accommodation units, renovate inn	ISTC	2
Granby	Acquisition of machinery-dyeing synthetic textiles	ISTC	2
Grosse-Île	Access improvement	EC	2
Grosse-he	Dust control	EC	3
Grosse-Île	Elm management	EC	3
Grosse-Île	Emergency planning -environment	EC	3
Grosse-Île	Fumigation of visitor service facility	EC	3
Grosse-Île	Management plan – poison ivy	EC	3
Grosse-Île	Park management plan alternatives	EC	3
Grosse-Île	Poison ivy control	EC	3
Grosse-Île	Public safety plan	EC	3
Island Brook	Establish 14-room inn	ISTC	2
Kuujuaq	Rebuild and expand terminal	TC-1	2
La Mauricie	Access realignment Vallerand parking lot	EC	2
La Mauricie	Bat removal program	EC	2
La Mauricie	Bridge extension path #6 between Lac Marie and Bouchard	EC	0
La Mauricie	Canoe rack and stair installation	EC	2
La Mauricie	Cincinnati -fence installation	EC	0
La Mauricie	Construction of foot bridge (Trail #2), Lac La Pêche Dam	EC	3
La Mauricie	Construction of water taps	EC	2
La Mauricie	Construction of wooden shed – Pimbina	EC	0
La Mauricie	Control burn of white spruce plantation	EC	3
La Mauricie	Foot bridge restoration (Trail #5)	EC	3
La Mauricie	Metal post installation	EC	2
La Mauricie	Monitoring program	EC	0
La Mauricie	Park management plan review	EC	0
La Mauricie	Paving of parkway between St-Jean-des-Piles and Ralp	EC	0

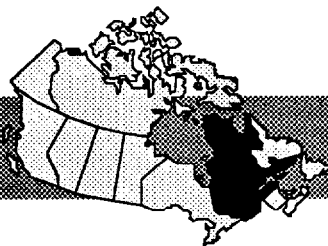


La Mauricie	Picnic table installation and ground maintenance	EC	2
La Mauricie	Playground	EC	0
La Mauricie	Playground	EC	3
La Mauricie	Redesign and restoration of Camp des Cinq	EC	0
La Mauricie	Rehabilitation of canoe camping sites	EC	3
La Mauricie	Rehabilitation of primitive campsites – Lac Edouard	EC	3
La Mauricie	Repair of boat launch ramp	EC	0
La Mauricie	Restoration of Esker Wharf	EC	0
La Mauricie	Restoration of parking lot – Lac Soumire	EC	3
La Mauricie	Restoration of visitor reception centre	EC	0
La Mauricie	Service building enlargement	EC	0
La Mauricie	Shower restoration	EC	2
La Mauricie	Sign installations	EC	0
La Mauricie	Snowmobile shed installation	EC	0
La Mauricie	Trail restoration – Wapizagonke Campground	EC	2
La Mauricie	Water diversion – Vieilles Forges	EC	0
La Mauricie	Wharf restoration	EC	3
La Romaine	Demolition of hauling slip	F&O	2
La Ronge	Operation of gas bar, grocery, gift store	ISTC	2
Lac des Deux Montagnes	Marina – Club Nautique le pingouin	TC-2	3
Lac Drolet	Upgrade, expand Maison du Granit	ISTC	2
Lac Magpie	Expand outfitting operation	ISTC	3
Lac Mégantic	Adding rooms to downtown hotel	ISTC	2
Lac Mégantic	Airport rehabilitation	TC-1	0
Lac Mégantic	Purchase land and building, expand commercial accommodations	ISTC	2
Lac St-Jean	Groynes – Société d'électrolyse et de chimie Alcan Ltée.	TC-2	3
Lac St-Jean	Rip rap – Société d'électrolyse et de chimie Alcan Ltée.	TC-2	3
Lachute	Development of airport	TC-1	0
Lachute	Geotechnical and drainage studies	TC-1	2
L'Anse-Saint-Jean	Establish rental cottages	ISTC	2

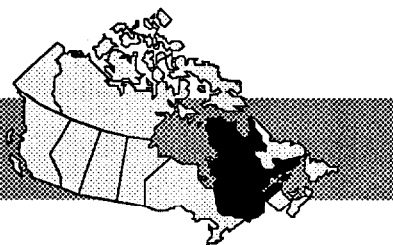


Lasarre	Install UNICOM Communications	TC-1	2
Laval	Manufacturing asbestos, non-asbestos brake linings and pads	ISTC	3
Les Escoumins	Expand, modernize, purchase hotel services	ISTC	2
Lévis	Establish welding shop	ISTC	2
Lingwick	Expansion of outdoor centre	ISTC	2
Longue-Pointe-de-Mingan	Establish interpretation centre	ISTC	2
Louiseville	Expand, modernize museum and dinner theatre	ISTC	2
Magdalen islands	Organize holding of tourism event	ISTC	2
Mascouche	Environmental impact studies	TC-1	2
Mascouche	Upgrade of airport	TC-1	3
Matashquan	Establish snack bar	ISTC	2
Métabetchouan	Expand establishment, addition of equipment	ISTC	2
Mingan	Basic resource inventory	EC	2
Mingan	Black bear study	EC	3
Mingan	Campground – Quarry Island	EC	3
Mingan	Campground restoration – Quarry Island	EC	3
Mingan	Emergency shelter	EC	3
Mingan	Handicap access	EC	2
Mingan	Signage	EC	2
Mingan	Site rehabilitation	EC	2
Mingan	Special studies in resource management	EC	2
Mingan	Survey benchmarks – Île à la Chasse	EC	3
Mingan	Trails – Île Quarry	EC	3
Mirabel	Construct service station	TC-1	3
Mirabel	Construct perimeter fence	TC-1	3
Mirabel	Excavation for piping	TC-1	3
Mirabel	Exterior sign lighting	TC-1	2
Mirabel	Install control system	TC-1	2
Mirabel	Install X-ray machine	TC-1	2
Mirabel	Modification of taxiway system	TC-1	3
Mirabel	Monitoring wells	TC-1	2
Mirabel	Oil separators	TC-1	3
Mirabel	Rearrangement of a group of shelters	TC-1	2

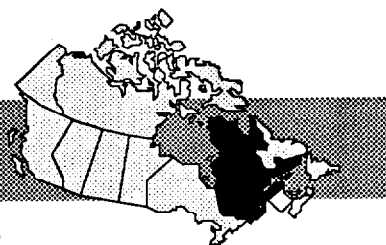
QUEBEC



Mirabel	Rearrangement of a shelter	TC-1	2
Mirabel	Reconstruct electrical network	TC-1	3
Mirabel	Removal of underground storage tank	TC-1	0
Mirabel	Removal of underground storage tanks	TC-1	3
Mirabel	Removal of underground storage tanks	TC-1	3
Mirabel-Industrial	Paving of roads	ISTC	2
Mont-Joli	Repave runway	TC-1	2
Montreal	Bus service on the Champlain Bridge stockade	TC-3	3
Montreal	Develop second version of Sophos knowledge	ISTC	2
Montreal	Machinery manufacture laminated wired glass	ISTC	3
Montreal	Modernization of dyeing capacity	ISTC	3
Montreal	Modernize to improve productivity	ISTC	2
Montreal East	Modernize facility production trunks, footlockers	ISTC	2
Montreal East	Relocation for expansion of business	ISTC	2
Notre-Dame du Mont-Carmel	Construct cottages, develop tourism, recreation centre	ISTC	2
Nouvelle Pabok	Feasibility study salmon river seeding	ISTC	2
Pabok	Install NDB	TC-1	2
Pabok	Repave apron	TC-1	2
Pabok	Repave runway	TC-1	2
Parc-de-l'Artillerie	Landscaping	EC	2
Paspebiac	Establish disposable chopstick manufacturing	ISTC	2
Plessisville	Expand and modernize golf course clubhouse	ISTC	2
Plessisville	Modernize dyeing facility for cotton garments	ISTC	3
Plessisville	Renovate motel and build racquetball club	ISTC	2
Pointe-aux-Trembles	Modernize denim converting facility	ISTC	3
Poularies	Establish bookbinding, book repair firm	ISTC	2
Quebec	Construct/operate interpretation centre	ISTC	2
Quebec City/Ste-Foy	Operate two business incubators	ISTC	2
Rawdon	Add rooms to hotel complex	ISTC	2
Restigouche	Establish radio station	ISTC	2

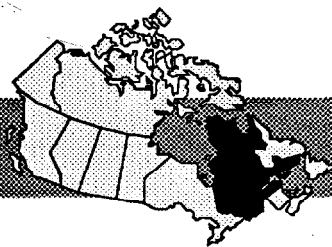


Rimouski	Providing animation centre "Festi Jazz"	ISTC	2
Rivière des Outaouais	Bridge – Ministère des Transports	TC-2	3
Rivière-des-Prairies	Establish container plant	ISTC	2
Rivière-du-Loup	Construct 100-man standard militia armoury	ND	2
Rivière-du-Loup	Wage support organization tourism activities	ISTC	2
Rivière Grande	Rip rap – Société d'électrolyse et de chimie	TC-2	3
Decharge	Alcan Ltée.		
Rivière Ste-Anne	Sewer outfall – Ville de St-Raymond	TC-2	3
Roberval	Prototype snowmobile trail grooming machine	ISTC	2
Roberval	Rearrange carburant park	TC-1	3
Rouyn	Dig a new well	TC-1	2
Rouyn	Pump relocation	TC-1	2
Saguenay	Emergency plan	EC	3
Saguenay	Feasibility plan – Pointe-Noir and Cap Bon-Désir	EC	2
Saguenay	Marine and shoreline inventory	EC	2
Saguenay	Operation and maintenance activities	EC	3
Saguenay	Park management plan	EC	3
Saguenay	Public safety plan	EC	3
Saguenay	Shoreline development	EC	3
Saguenay	Wharf restoration – Baie St-Catherine	EC	3
Saint-Ambroise	Develop potato planting machine	ISTC	2
Saint-Félicien	Renovate existing environment-related exhibits	ISTC	2
Saint-Jean	Contracted flying training and support	ND	4
Saint-Michel-des-Saints	Establish nine-hole golf course	ISTC	2
Saint-Urbain	Install six cabins on board	ISTC	2
Sainte-Victoire-de-Sorel	Acquisition of machining centre for milling of parts	ISTC	2
Schefferville	Arrange for handicap access	TC-1	2
Senneterre	Obtaining of permanent stage in World Cup bicycle racing	ISTC	2
Sept-Îles	Establish aluminum alloy rod mill	ISTC	3
Sept-Îles	Re-zoning	TC-1	3
Sept-Îles	Replace oil reservoir	TC-1	2



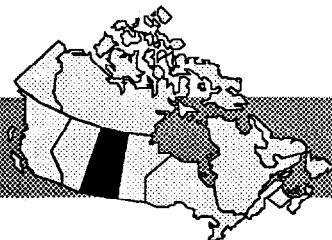
Sept-Îles	Replace underground storage tanks	TC-1	3
Sept-Îles	Replace underground storage tanks	TC-1	3
Sesame Inc.	Facility for shelling sesame seeds, making tahini, halvah	ISTC	2
Shawinigan-Sud	Install some works of Ozias Leduc	ISTC	2
Sherbrooke	Install underground storage tanks	TC-1	3
St-Aubert	Lac Trois-Saumons bicycle club	ISTC	2
St-Césaire	Extend aluminum cap plant	ISTC	2
St-Come	Nine-room inn, restaurant and accommodation	ISTC	2
St-Damien	Construction of five rental cottages	ISTC	2
St-Eustache	Plant expansion, equipment purchasing	ISTC	2/3
St-Ferdinand	Expand outdoor centre	ISTC	2
St-François-de-Sales	Production construction/precision lumber metric sizes	ISTC	2
St-Gabriel-de-Brandon	Establish theatre complex	ISTC	2
St-Georges	Machinery for manufacturing reversible brake pads	ISTC	2
St-Ignace-de-Loyola	Expand and renovate accommodation facilities	ISTC	2
St-Jean-des-Piles	Construct floating wharves, renovate building	ISTC	3
St-Léon-Le-Grand	Addition of dormitory, construct pavillion	ISTC	2
St-Magloire	Establish relay points snowmobilers, install trails	ISTC	2
St-Malo	Purchase wood dryer and planing machine	ISTC	2
St-Michel	Establish facility for bagging wood shavings	ISTC	2
St-Nobert	Expand, build, install line of mosaic	ISTC	2
St-Pierre-Baptiste	Establishment of five-room inn with restaurant	ISTC	2
St-Raymond	Establish wood scarfing facility	ISTC	2
St-Theodore de Chertsey (Lac Beaulac)	Wharf demolition	F&O	2
Ste-Madeleine	Construct access road to river	ISTC	2
Ste-Monique de Nicolet	Modernization for manufacturing farm equipment	ISTC	2
Stornoway	Establish centre accommodation and restaurant	ISTC	2

QUEBEC



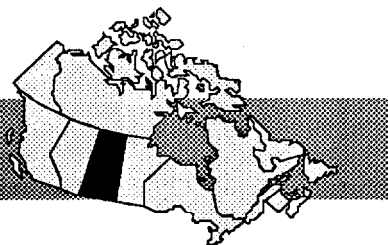
Témiscaming	Expand motel and renovate 12 units	ISTC	2
T&e à la Baleine	Reconstruction of the Fishermen's Wharf	F&O	3
Umiujaq	Contract an airport	TC-1	4
Val d'Or	Install distribution control system	TC-1	2
Val d'Or	Removal of underground storage tank	TC-1	3
Val d'Or	Renovate/repair, redecorate rooms, bar, dining room	ISTC	2
Vat d'Or	Replace an underground storage tank	TC-1	3
Valcartier	Construct cadet camp	ND	3
Vanier	Acquire equipment, machinery for plastic items	ISTC	2
Victoriaville	Purchase computerized equipment printing plant	ISTC	2
Ville d'Anjou	Expand facility production sleeping bags, comforters, pillows	ISTC	2
Ville St-Laurent	Modernize facility production moulded chocolate	ISTC	2
Ville St-Laurent	Purchase cosmetics manufacturing equipment	ISTC	2
Waswanipi	Purchase skidder machine	ISTC	2
Wendake	Establish graphic arts firm	ISTC	2

SASKATCHEWAN



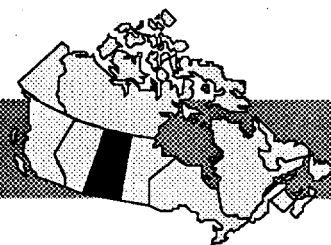
3 km North of Saskatoon	Operate gift shop and restaurant	ISTC	2
Assiniboine	Grazing permit	INAC-2	3
Assiniboine I.R. #76	Grazing permit	INAC-2	3
Assiniboine I.R. #76	Grazing permit	INAC-2	3
Balcarres	Establish a VCR and electrical repair business	ISTC	2
Beardy I.R. No. 97	Subdivision	INAC-2	3

SASKATCHEWAN



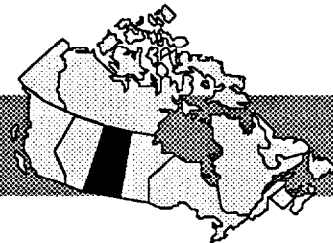
Beardy I.R. No. 97	Subdivision	INAC-2	3
Beardy's/ Okemasis I.R. #96 and 97	Treaty land entitlement land selection	I NAC-2	3
Beardy's/ Okemasis I.R. #96 and 97	Treaty land entitlement land selection	I NAC-2	3
Big River I.R. No. 118	Water system	INAC-2	3
Big River I.R. No. 118	Water system	I NAC-2	3
Canoe Lake #165	Teacherage	INAC-2	3
Carry the Kettle I.R. #76	Housing	INAC-2	3
Carry the Kettle I.R. #76	Housing	I NAC-2	3
Carry the Kettle I.R. #76	Roads	INAC-2	3
Carry the Kettle I.R. #76	Senior citizens centre	INAC-2	3
Carry the Kettle I.R. #76	Senior citizens centre	I NAC-2	3
Chicken I.R. No. 22	Temporary classroom	INAC-2	3
Chicken I.R. No. 22	Temporary classroom	I NAC-2	3
Chitek Lake #191	Portable classrooms	INAC-2	3
Chitek Lake #191	Sewage lagoon design	INAC-2	3
Cowessess I. R. No. 73	Community water supply	I NAC-2	3
Cowessess I.R. No. 73	Community water supply	I NAC-2	3
Cowessess No. 73	Housing	INAC-2	3

SASKATCHEWAN



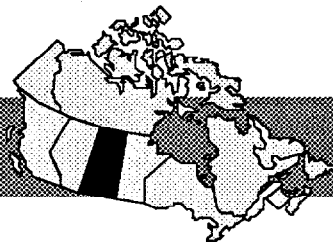
Cumberland House I.R. No. 20	Water Supply	INAC-2	3
Cumberland House I.R. No. 20	Water Supply	INAC-2	3
Cumberland I.R. No. 20	Subdivision	INAC-2	3
Cumberland I.R. No. 20	Subdivision	INAC-2	3
Cut Knife Day Star #87	Modernize grocery store Housing	ISTC INAC-2	2 3
Day Star #87	Roads	INAC-2	3
Fishing Lake I.R. #89	Housing	INAC-2	3
Fishing Lake I.R. #89	Road	INAC-2	3
Fishing Lake I.R. #89	Road	INAC-2	3
Fond du Lac #227	Community water/sewer	INAC-2	3
Fort Battleford NHP	Commanding officer's residence	EC	3
Fort Battleford NHP	Fort Battleford management plan implementation	EC	0
Fort Battleford NHP	Guard house	EC	2
Fort Battleford NHP	Guard house excavation	EC	2
Fort Battleford NHP	Sick horse stable	EC	3
Fort Battleford NHP	Volumetrics	EC	3
Fort Walsh	Tree planting – commissioner's residence	EC	2
Gordon I.R. #86	Housing	INAC-2	3
Gordon I.R. #86	Housing	INAC-2	3
Gordon I.R. #86	Renovations	INAC-2	3
Gordon I.R. #86	Renovations	INAC-2	3
Gordon I.R. #86	Roads	INAC-2	3
Grasslands	Archaeological investigations	EC	2

SASKATCHEWAN

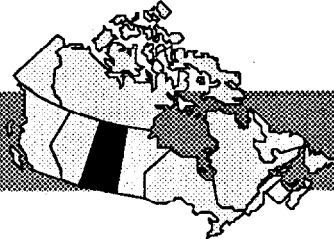


Grasslands	Disposal of interior fence	EC	3
Grasslands	Gas line extension	EC	2
Grasslands	GNP audio-tape tour	EC	2
Grasslands	Human resource support	EC	0
Grasslands	Information centre – media	EC	2
Grasslands	Land acquisition, Carl Belza	EC	2
Grasslands	Land acquisition, D&T Lloyd	EC	2
Grasslands	Land acquisition, G. Anderson	EC	2
Grasslands	Land acquisition, James Howe	EC	2
Grasslands	Land acquisition, L. Bloom	EC	2
Grasslands	Land acquisition, L. Peterson	EC	2
Grasslands	Land acquisition, P. Paradis	EC	2
Grasslands	Land acquisition, R&E Gebhart	EC	2
Grasslands	Land acquisition, William Howe	EC	2
Grasslands	Soil survey	EC	3
Handsworth, Saskatchewan area	Licence for powerline right-of-way	INAC-2	3
James Smith #100	Water/sewer	INAC-2	3
James Smith/ Cumberland #100	Agricultural permit (3)	INAC-2	2
Kahkewistahaw #72	Housing	INAC-2	3
Kawacatoose	Subdivision	INAC-2	3
Kawacatoose	Water treatment plant	INAC-2	3
Keeseekoose I.R. #66	Community hall	INAC-2	3
Keeseekoose I.R. #66	Community hall	INAC-2	3
Keeseekoose I.R. #66	Housing	INAC-2	3
Keeseekoose I.R. #66	Housing	INAC-2	3
Keeseekoose I.R. #66	Renovations	INAC-2	3
Keeseekoose I.R. #66	Renovations	INAC-2	3

SASKATCHEWAN

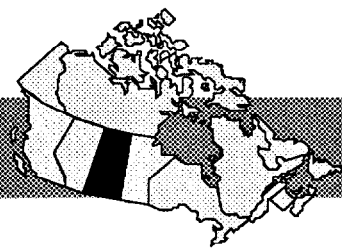


Keeseekoose I.R. #66	Road	INAC-2 3
Keeseekoose I.R. #66	Road	INAC-2 3
Key #65	Housing	INAC-2 3
Key #65	Recreation area	INAC-2 3
Key #65	Renovations	INAC-2 2
Kinistino #91	Subdivision	INAC-2 3
La Plonge I.R. #192	Agricultural permit	INAC-2 2
La Plonge I.R. #192	Agricultural permit	INAC-2 2
La Plonge I.R. #192	Agriculture permit	INAC-2 2
La Plonge I.R. #192	Agriculture permit	INAC-2 2
La Plonge I.R. #192	Agriculture permit	INAC-2 2
La Ronge I.R. No. 156	Subdivision	INAC-2 3
La Ronge I.R. No. 156	Subdivision	INAC-2 3
Laronge No. 156B	Water; sewage system	INAC-2 3
Lestock	Expand forming mixed farm operation	ISTC 2
Little Black Bear Housing I.R. #84		INAC-2 3
Little Black Bear Housing I.R. #84		INAC-2 3
Little Black Bear Renovations I.R. #84		INAC-2 3
Little Black Bear Renovations I.R. #84		INAC-2 3
Little Black Bear Swimming pool I.R. #84		INAC-2 3
Little Black Bear Swimming pool I.R. #84		INAC-2 3

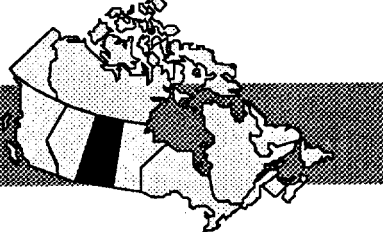


Little Red River I.R. #106C	Agricultural permit	INAC-2 2
Little Red River I.R. #106C	Agricultural permit	INAC-2 2
Little Red River I.R. #106C	Agricultural permit	INAC-2 2
Little Red River I.R. #106C	Agricultural permit	INAC-2 2
Little Red River I.R. #106C	Agricultural permit	INAC-2 2
Little Red River I.R. #106C	Agricultural permit	INAC-2 2
Little Red River I.R. #106C	Agricultural permit	INAC-2 2
Little Red River I.R. #106C	Agricultural permit (4)	INAC-2 2
Little Red River I.R. #106C	Agriculture permit	INAC-2 2
Little Red River I.R. #106C	Agriculture permit	INAC-2 2
Little Red River I.R. #106C	Agriculture permit	INAC-2 2
Little Red River I.R. #106C	Agriculture permit	INAC-2 2
Little Red River I.R. #106C	Agriculture permit	INAC-2 2
Little Red River I.R. #106C	Agriculture permit	INAC-2 2
Little Red River I.R. #106C	Agriculture permit	INAC-2 2
Little Red River I.R. #106C	Grazing permit	INAC-2 2
Little Red River I.R. #106C	Grazing permit	INAC-2 2
Lucky Man	Grazing permit (3)	INAC-2 2
Lucky Man	Road	INAC-2 3
Makwa Lake I.R. No. 129	Classroom relocation	INAC-2 3
Makwa Lake I.R. No. 129	Classroom relocation	INAC-2 3
Mistawasis I.R. No. 103	Agricultural permit (5)	INAC-2 2
Mistawasis I.R. No. 103	RCMP letter permit	INAC-2 2
Mistawasis I.R. No. 103	Setting aside under 18(2) for recreational purposes	INAC-2 2

SASKATCHEWAN

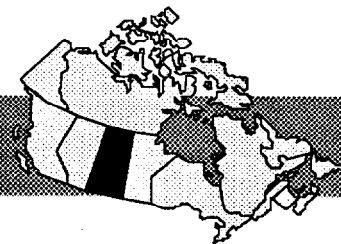


Mistawasis I.R. No. 103	Setting aside under 18(2) for recreational purposes	INAC-2	2
Mistawasis I.R. No. 103	Water supply upgrade	INAC-2	3
Mistawasis I.R. No. 103	Water supply upgrade	INAC-2	3
Montreal Lake Area	Fence posts and rails	ISTC	2
Motherwell	Application of BT for canker W	EC	0
Motherwell	Replace cistern	EC	2
Muscowpetung I.R. #80	Housing	INAC-2	3
Muscowpetung I.R. #80	Housing	INAC-2	3
Muskeg Lake	Agricultural permit	INAC-2	2
Muskeg Lake I.R.	Agriculture permit	INAC-2	2
Muskeg Lake I.R.	Agriculture permit	INAC-2	2
Muskeg Lake I.R.	Agriculture permit	INAC-2	2
Muskeg Lake I.R.	Agriculture permit	INAC-2	2
Muskeg Lake I.R.	Agriculture permit	INAC-2	2
Muskeg Lake I.R.	Agriculture permit	INAC-2	2
Muskowekwan #85	Housing	INAC-2	3
Muskowekwan #85	Maintenance building	INAC-2	3
Muskowekwan #85	Roads	INAC-2	3
Muskowekwan #85	Sewage lagoon	INAC-2	3
Muskowekwan I.R. No. 85	Water supply system	INAC-2	3
Muskowekwan I.R. No. 85	Water supply system	INAC-2	3
Nekaneet #160A	Housing	INAC-2	3
Ocean Man I.R. 69	Grazing permit	INAC-2	2
Ocean Man I.R. 69	Grazing permit	INAC-2	2



Ocean Man I.R. 69	Grazing permit	INAC-2	2
Ocean Man I.R. 69	Grazing permit	INAC-2	2
Ocean Man I.R. 69	Grazing permit	I NAC-2	2
Ocean Man I.R. 69	Grazing permit	I NAC-2	2
Ocean Man I.R. 69	Housing	I NAC-2	3
Ocean Man I.R. 69A	Agriculture permit	INAC-2	3
Ocean Man I.R. 69A	Agriculture permit	INAC-2	3
Ocean Man I.R. 69A and 69B	Agriculture permit	I NAC-2	3
Ocean Man I.R. 69C	Grazing permit	INAC-2	2
Ocean Man I.R. 69C	Grazing permit	INAC-2	2
Ocean Man I.R. 69D	Grazing permit	INAC-2	2
Ocean Man I.R. 69D	Grazing permit	INAC-2	2
Ocean Man I.R. 69E	Agriculture permit	INAC-2	3
Ocean Man I.R. 69E	Agriculture permit	INAC-2	3
Ocean Man I.R. 69E	Grazing permit	INAC-2	2
Ocean Man. I.R. 69E	Grazing permit	INAC-2	2
Ocean Man I.R. 69E and 69G	Agriculture permit	INAC-2	3
Ocean Man I.R. 69E and 69G	Agriculture permit	INAC-2	3
Ocean Man I.R. 69E and 69G	Agriculture permit	I NAC-2	3
Ocean Man I.R. 69F	Agriculture permit	INAC-2	3
Ocean Man I.R.	Agriculture permit	I NAC-2	3

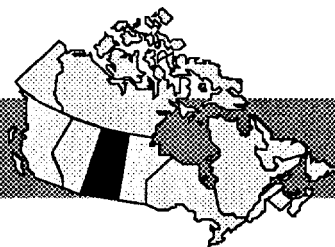
SASKATCHEWAN



69F

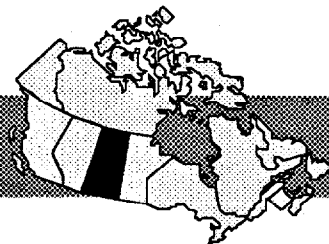
Ochapowace #71	School	INAC-2 3
Ochapowace #71	Water and sewer	INAC-2 3
Okanese #82	Grazing permit	INAC-2 2
Okanese I.R.	Agriculture lease	INAC-2 3
Okanese I.R.	Agriculture lease	INAC-2 3
One Arrow	Agricultural permit (3)	INAC-2 2
Peepeekisis I.R. #81	Arena renovations	INAC-2 2
Peepeekisis I.R. #81	Housing	INAC-2 3
Peepeekisis I.R. #81	Housing	INAC-2 3
Peepeekisis I.R. #81	Roads	INAC-2 3
Pelican Lake No. 191	Water system	INAC-2 3
Peter Pond Lake I.R. No. 193	Buffalo River school demolition	INAC-2 3
Peter Pond Lake I.R. No. 193	Buffalo River school demolition	INAC-2 3
Pheasant Rump #68	Band office renovations	INAC-2 3
Pheasant Rump #68	CMHC housing	INAC-2 3
Pheasant Rump #68	Engineering study	INAC-2 3
Poorman I.R. #88	Ball diamond	INAC-2 3
Poorman I.R. #88	Ball diamond	INAC-2 3
Poorman I.R. #88	Housing	INAC-2 3
Poorman I.R. #88	Housing	INAC-2 3
Poorman I.R. #88	Maintenance building	INAC-2 3

SASKATCHEWAN



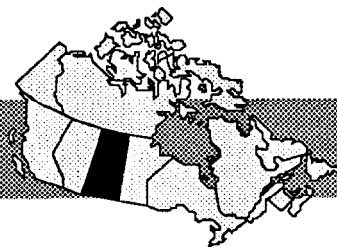
Poorman I.R. #88	Pow wow harbour	INAC-2	3
Poorman I.R. #88	Renovations	INAC-2	3
Poorman I.R. #88	Sidewalks	INAC-2	3
Poorman I.R. #88	Street lights	INAC-2	2
Poundmaker I.R. 114	Setting aside under 18(2) for community infrastructure	INAC-2	2
Poundmaker I.R. 114	Setting aside under 18(2) for community infrastructure	INAC-2	2
Prince Albert	Administration roof – replace	EC	2
Prince Albert	Aquatic benchmark reserves	EC	2
Prince Albert	Beaver Glen Beach run-off	EC	2
Prince Albert	Boreas study	EC	4
Prince Albert	Commercial lane	EC	0
Prince Albert	Community compost site	EC	2
Prince Albert	Compost/ash collection	EC	2
Prince Albert	EA of seasonal campground	EC	0
Prince Albert	East Gate redevelopment	EC	0
Prince Albert	Fire training building	EC	4
Prince Albert	First green drainage (golf)	EC	3
Prince Albert	Fluff N Stuff renovations	EC	2
Prince Albert	Fuel storage shed	EC	3
Prince Albert	Group campground – Kingsmere	EC	0
Prince Albert	Hwy. 264 – cable placement	EC	3
Prince Albert	Ice testing – Waskesiu	EC	2
Prince Albert	Kingsmere Landing drainage	EC	0
Prince Albert	Kingsmere River management plan	EC	2
Prince Albert	Lake level study	EC	2
Prince Albert	Narrows generator	EC	0
Prince Albert	Limnology	EC	2
Prince Albert	Overland flow – Waskesiu Beach	EC	2
Prince Albert	Pizza Pete's deck	EC	2

SASKATCHEWAN



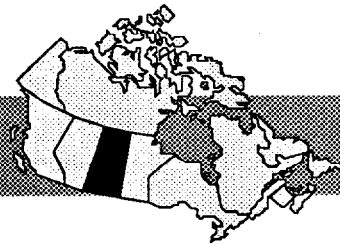
Prince Albert	Potash tailings'	EC	5
Prince Albert	Prospect Point – mass wasting	EC	5
Prince Albert	Resource monitoring -fishery	EC	0
Prince Albert	Second hole drainage (golf)	EC	3
Prince Albert	Trappers Lake heliport	EC	2
Prince Albert	Tree planting at day use area	EC	2
Prince Albert	Water quality – bacteria test	EC	2
Prince Albert	Water quality – C, K and W	EC	2
Prince Albert	Water quality lagoon access	EC	0
Prince Albert	Water quality – mercury test	EC	2
Prince Albert	Water quality – pesticide application	EC	2
Prince Albert	Water quality – toxic spill PLA	EC	2
Prince Albert	Water quality – Wask. Riv. inde.	EC	2
Prince Albert	Well replacement	EC	2
Qu'Appelle River	Channel diversion – Saskatchewan Water Corporation	TC-2	3
Red Earth #29	Water supply	INAC-2	3
Red Pheasant I.R. No. 108	Classroom relocation	INAC-2	2
Red Pheasant I.R. No. 108	Classroom relocation	INAC-2	2
Red Pheasant I.R. No. 108	Setting aside under 18(2) for education purposes	INAC-2	2
Red Pheasant I.R. No. 108	Setting aside under 18(2) for education purposes	INAC-2	2
Regina	Establish private home care business	ISTC	2
Regina	Install above-ground fuel facility	TC-1	3
Regina	Upgrade storm sewer	TC-1	2
Regina	UPS replacement	TC-1	3
Saskatchewan	Battle Creek Reservoir proposal	AGR	4
Saskatchewan	B.I.L. densified alfalfa bale proposal	AGR	2
Saskatchewan	Lower V irrigation project – Plan A'	AGR	2
Saskatoon	Expand public parking lot	TC-1	2
Saskatoon	Install READAC system	TC-1	2
Seekaskootch	Bridge repair	INAC-2	3

SASKATCHEWAN



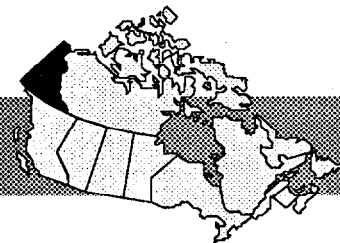
#119		
Seekaskootch	Housing	INAC-2 3
#119		
Seekaskootch	Agricultural permit	INAC-2 2
I.R. No. 119		
Seekaskootch	Setting aside under 18(2) for education purposes	INAC-2 2
I.R. No. 119		
Seekaskootch	Setting aside under 18(2) for education purposes	INAC-2 2
I.R. No. 119		
Southend No. 200	School, teacherage	INAC-2 3
Standing Buffalo	Band office/medical centre	INAC-2 3
I.R. #78		
Standing Buffalo	Band office/medical centre	INAC-2 3
I.R. #78		
Standing Buffalo	Gasification	INAC-2 3
I.R. #78		
Standing Buffalo	Gasification	INAC-2 3
I.R. #78		
Standing Buffalo	Housing	INAC-2 3
I.R. #78		
Stanley #157	Community infrastructure	INAC-2 3
Sturgeon Lake	Setting aside under 18(2) for education purposes	INAC-2 2
I.R. No. 101		
Sturgeon Lake	Setting aside under 18(2) for education purposes	INAC-2 2
I.R. No. 101		
Sweetgrass I.R. No. 113	Agricultural permit	INAC-2 2
Sweetgrass I.R. No. 113	Subdivision	INAC-2 3
Sweetgrass I.R. No. 113	Subdivision	INAC-2 3
The Key I.R. No. 65	Water supply	INAC-2 3
The Key I.R. No. 65	Water supply	INAC-2 3
Thunderchild I.R. 115B	Setting aside under 18(2) for heritage site	INAC-2 2

SASKATCHEWAN

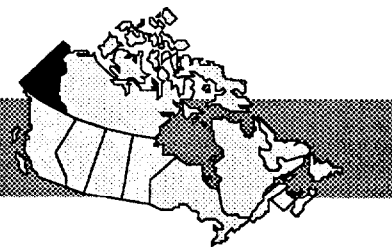


Thunderchild I.R. Setting aside under 18(2) for heritage site 115B		INAC-2	2
Wahpeton	Agricultural lease	INAC-2	2
Wahpeton #94A	Grazing lease	INAC-2	2
Waterhen #130	School roof repair	INAC-2	3
White Bear #70	Housing	INAC-2	3
White Bear #70	Roads	INAC-2	3
White Cap	Agricultural permit	INAC-2	2
White Cap #94	Agricultural permit	INAC-2	2
Withchekan	Water/sewer	INAC-2	3
Lake #117			
Wood Mountain Housing #160		INAC-2	3
Wood Mountain Roads #160		INAC-2	3

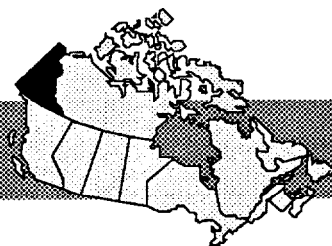
YUKON



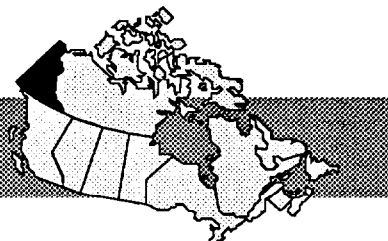
Beaver Creek	Shakwak Highway upgrade – segment 18	PWC	3
Bennett Lake/ Carcross	Hydrometric station construction	EC	3
Brewery Creek	Noranda Exploration - mine and mill	INAC-1	0
Burwash	Wellgreen – mine and mill development	INAC-1	0
Uplands			
Carcross-Tagish	Water truck garage	INAC-2	3
Carcross-Tagish	9 regular houses and infrastructures	INAC-2	3
No. 491			
Carcross-Tagish Housing (4) No. 491		INAC-2	3
Carcross-Tagish Housing (4) No. 491		INAC-2	3
Carcross-Tagish Infrastructure C-31 (11) No. 491		INAC-2	3



Carcross-Tagish No. 491	Subdivision development	INAC-2	3
Champagne- Aishihik	Subdivision	I NAC-2	3
Champagne- Aishihik Indian Band	3 C-31 houses	INAC-2	3
Dawson No. 494	8 regular houses and infrastructures	INAC-2	3
Dawson No. 494	Housing (3)	INAC-2	3
Dawson No. 494	Housing – C-31	I NAC-2	3
Dawson No. 494	Infrastructure C-31	I NAC-2	3
Dawson No. 494	Renovations	I NAC-2	3
Dawson No. 494	Water, sewer extension	INAC-2	3
Dease River No. 504	Fire hall completion	I NAC-2	3
Dempster Highway	Northwestel – communications system	INAC-1	0
Elsa	United Keno Hill Mines – abandonment plan	INAC-1	4
Faro	Curragh Resources – mine abandonment	INAC-1	4
Ketza River	Canamax – sulphide ore – mine and abandonment	INAC-1	0
Kluane	Archaeology project	EC	0
Kluane	Barrier-free access pathway	EC	2
Kluane	Construction of concrete slab	EC	2
Kluane	Expansion of registration area	EC	2
Kluane	Facies architecture	EC	2
Kluane	Flora and fauna – St. Elias, Nunataks	EC	2
Kluane	Kokanee spawn take	EC	2
Kluane	Landscaping/rehabilitative work	EC	2
Kluane	Management plan review	EC	3
Kluane	Marketing strategy	EC	2
Kluane	Measure stratigraphic section	EC	2
Kluane	Modelling over rugged terrain	EC	2
Kluane	Proposal – assess risks/envIRON.	EC	2
Kluane	Regolith regional study	EC	2
Kluane	Reroute portion of Cottonwood Trail	EC	2
Kluane	Sheep Mountain – VRC relocation	EC	2

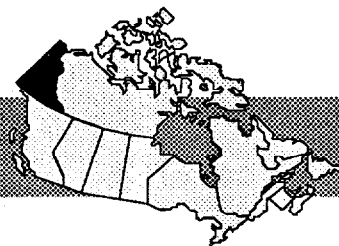


Kluane	Structures modification	EC	2
Kluane Lake/ Burwash	Hydrometric station construction	EC	3
Kluane T.C. No. 503	3 regular houses and infrastructures	INAC-2	3
Kluane T.C. No. 503	Housing (3)	INAC-2	3
Kluane T.C. No. 503	Housing (5)	INAC-2	3
Kluane T.C. No. 503	Lot improvement	INAC-2	3
Kluane T.C. No. 503	Subdivision development	INAC-2	3
Kwanlin Dun	8 house/infrastructure subsidies	INAC-2	3
Kwanlin Dun	Renovations	INAC-2	2
Laird Band No. 502	Housing (3)	INAC-2	3
Laird Band No. 502	Infrastructure C-31 (3)	INAC-2	3
Laird Band No. 502	Water, sewer, Band office	INAC-2	3
Lake Labarge	Hydrometric station construction	EC	3
Liard #3	Erosion protection/water supply	INAC-2	3
Liard Indian Band	4 regular houses, infrastructures	INAC-2	3
Liard Indian Band	5 C-31 houses and infrastructures	INAC-2	3
Liard Indian Band	Electric power extension	INAC-2	3
Liard Indian Band	Renovation – Leda Jules House	INAC-2	3
Liard Indian Band	Road resurfacing	INAC-2	3
Liard Indian Band	Subdivision development	INAC-2	3
Little Salmon Carmacks F.N.	6 regular houses and infrastructures	INAC-2	3



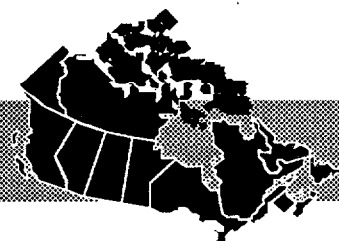
Little Salmon Carmacks F.N.	Subdivision development	INAC-2	3
Lousetown	9740 Yukon Ltd./Arkona Resources – placer mining	INAC-1	0
Mayo/Dawson	Yukon Energy Corp. – electrical transmission line	INAC-1	0
Mount Nansen	Mount Nansen – mine development	INAC-1	4
Northern Yukon	Coastal stability monitoring	EC	2
Northern Yukon	Energy consumption – Dolly Varden trout	EC	2
Northern Yukon	Equipment removal – Stokes Point	EC	2
Northern Yukon	Fuel fill line – Stokes Point	EC	3
Northern Yukon	NYNP management plan	EC	0
Northern Yukon	PCB clean-up – Stokes Point	EC	3
Northern Yukon	Ping0 management plan	EC	0
Northern Yukon	Population dynamics – Dolly Varden trout	EC	2
Northern Yukon	Stokes Camp access	EC	3
Northern Yukon	Stokes Camp operation	EC	3
Northern Yukon	Stokes Camp water use	EC	3
Northern Yukon	Stokes Point construction	EC	3
Northern Yukon	Stokes Point radar construction	EC	3
Northern Yukon	Stokes Point tent camp	EC	2
Ross River Dena Council	3 C-31 houses and infrastructures	INAC-2	3
Ross River Dena Council	3 regular houses and infrastructures	INAC-2	3
Selkirk First Nation	4 C-31 houses, infrastructures	INAC-2	3
Sidney Creek, 46 km	Hydrometric station maintenance	EC	3
Snake River/ Iron Creek	Hydrometric station dismantle	EC	3
Snake River, mouth	Hydrometric station relocation	EC	3
Stewart River/ Mayo	Hydrometric station construction	EC	3
Taglish Lake/ Carcross	Hydrometric station construction	EC	3
Taku River Tlingits	Renovations	INAC-2	3

YUKON



Teslin Tlingit Council	6 C-31 houses and infrastructures	I NAC-2	3
Teslin Tlingit Council	Sewer/water services	INAC-2	3
Teslin Tlingit Council	Subdivision development	I NAC-2	3
Vuntut Gwitchin Tribal Council	Sewer/water add-ons	INAC-2	3
Vuntut Gwitchin Tribal Council	Sewer/water add-ons	I NAC-2	3
Watson Lake	Fire control centre	TC-1	3
Wheaton Valley	Wheaton River Minerals (Mt. Skukum) new mine	INAC-1	0
White River First Nation	1 regular house and infrastructures	INAC-2	3
White River First Nation	C-31 – 1 house and infrastructures	INAC-2	3
White River First Nation	C-31 subdivision development	INAC-2	3
White River First Nation	Water/sewer repairs	I NAC-2	3
White River No. 506	Housing (5)	I NAC-2	3
Whitehorse	Whitehorse city -sewage treatment facility	INAC-1	4
Williams Creek	Silver Standard Resources – mine development	INAC-1	0
Yukon/N.W.T.	Gravity survey of northwest	ND	3

CANADA



Various	CT-1 14 Avionics Update	ND	2
Various	Electronic warfare training	ND	3

FOR MORE INFORMATION

For more information about the proposals in this Bulletin or about proposals excluded from this study, please contact the appropriate departmental representative listed below.

Community Relations Officer
Office of Public Information
Atomic Energy Control Board (AECB)
P.O. Box 1046, Station "B"
270 Albert Street
Ottawa, Ontario
K1A 5S9
(613) 9956618

Environmental Studies Coordinator
Prairie Farm Rehabilitation Administration
Agriculture Canada (AGR)
Motherwell Building
1901 Victoria Avenue
Regina, Saskatchewan
S4P 0R5
(306) 780-6670

System Environmental Engineer
– Assessments
Operations
Canadian National (CN)
P.O. Box 8100
Montreal, Quebec
H3C 3N4
(5 14) 399-3495

Chief
Assessment Operations and Compliance
Environmental Impact Assessment
Branch
Environment Canada (EC)
Place Vincent Massey, 15th Floor
351 St. Joseph Blvd.
Hull, Quebec
K1A 0H3
(819) 953-1 690

Senior Engineering Advisor
Small Craft Harbours
Fisheries & Oceans (F&O)
200 Kent Street
Suite 1250
Ottawa, Ontario
K1A 0E6
(613) 993-0451

Director
Environmental & Renewable Resources
Natural Resources and
Economic Development Branch
Northern Affairs Program
**Indian and Northern
Affairs Canada (INAC-1)**
Les Terrasses de la Chaudière
10 Wellington Street
Hull, Quebec
K1A 0H4
(8 19) 994-7453

Acting Chief
Environmental Support and
Agreement Implementation
Indian Environmental Protection Directorate
**Indian and Northern
Affairs Canada (INAC-2)**
10 Wellington Street
Room 1854
Hull, Quebec
K1A 0H4
(819) 997-0773

Programs Services
Planning, Program & Regional Services
Industry, Science and
Technology Canada (**ISTC**)
Ottawa, Ontario
K1A 0H5
(613) 954-5556

Department of National Defence (ND)
Directorate Environmental Protection
(D Env P 2-4)
National Defence Headquarters
MGen G.R. Pearkes Building
Ottawa, Ontario
K1A 0K2
(613) 995-4313

Chief
Federal Facilities
Accommodation
Public Works Canada (PWC)
Sir Charles Tupper Building
Riverside & Heron Road
Ottawa, Ontario
K1A 0M2
(613) 736-2207

Director
Environmental Services
Safety and Technical Services
Airports Group
Transport Canada (TC-1)
Tower A, 9G, Place de Ville
Ottawa, Ontario
K1A 0N8
(613) 990-1401

Chief
Environmental Programs Division
(AMGE)
Canadian Coast Guard
Transport Canada (TC-2)
Room 1057
344 Slater Street
Ottawa, Ontario
K1A 0N7
(613) 991-5191

Transport Canada (TC-3)
Place de Ville
Tower C
Ottawa, Ontario
K1A 0N7
(613) 998-2692

Regional Director General
Veteran Services
Veterans Affairs Canada (VAC)
Pacific
1185 West Georgia Street
Suite 400
P.O. Box 5600
Vancouver, British Columbia
V6B 5G4
(604) 566-7598

FEAR0 staff are available for advice. Write or telephone collect to:

13th Floor
Fontaine Building
Hull, Quebec
K1A 0H3
(819) 997-1 000
(819) 994-1 469 (FAX)

or

555 West Hastings Street
Suite 1150
Vancouver, British Columbia
V6B 4N5
(604) 666-243 1
(604) 666-6990 (FAX)