



1976 Census of Canada

# Agriculture

Data Directory





AHFc  
890303

# Agriculture

## Data Directory

Published by authority of The Minister of Industry, Trade and Commerce

Statistics Canada should be credited when reproducing or quoting any part of this document.

©Minister of Supply and Services Canada 1978

July 1978  
4-3200-823

Price: \$5.75

Catalogue 96-870E

Ottawa



## TABLE OF CONTENTS

	Page
Introduction .....	3
PART I	
1. Age of Operator, Residence, Type of Organization, Farm Population	
(a) Age of Operator .....	9
(b) Residence .....	11
(c) Type of Organization .....	13
(d) Farm Population .....	15
2. Census-farm .....	16
3. Use of Land .....	20
4. Crops	
(a) Field Crops .....	24
(b) Vegetables .....	31
(c) Tree Fruits .....	33
(d) Small Fruits .....	35
(e) Nursery Products .....	37
(f) Greenhouses and Mushroom Houses .....	37
5. Livestock and Poultry	
(a) Cattle .....	39
(b) Milk Production .....	46
(c) Milk Shipments .....	48
(d) Pigs .....	50
(e) Sheep .....	55
(f) Other Livestock .....	58
(g) Poultry .....	59
(h) Livestock and Poultry, Inventory Value .....	65
6. Farm Capital	
(a) Value of Land and Buildings .....	69
(b) Value of Livestock and Poultry .....	69
(c) Value of Machinery and Equipment .....	69
7. Machinery and Equipment .....	73
8. Hired Agricultural Labour .....	80
9. Off-Farm Work .....	85

TABLE OF CONTENTS — Concluded

	Page
<u>PART I — Continued</u>	
10. Tenure .....	88
11. Type of Farm .....	91
12. Agricultural Products Sold	
(a) Agricultural Products Sold .....	98
(b) Economic Class .....	100
 <u>PART II</u>	
Distribution of Terms .....	103
 <u>PART III</u>	
Map .....	122
Index .....	123
 <u>PART IV</u>	
Census of Agriculture Official List .....	131

## INTRODUCTION

The Agriculture Data Directory classifies data collected during the 1976 Census of Agriculture, to make these data more accessible to the user. It is composed of four parts plus the usual introduction.

The introduction, in addition to sketching the content of the Directory, provides catalogue numbers as a ready reference for particular data on a specified geographical base.

Part I of the Directory provides a census definition for specific subjects, constraints of these definitions and the actual data tabulated for each of these subjects. Comparability of the responses (items to which respondents could answer) on the 1976 Agriculture Questionnaire with 1961, 1966 and 1971, the geographic base and available form of the data are also found in this section.

Data Format, the broad heading under which Geographic Base and Available Form appear, also includes various cross-classifications of the particular data.

The Geographic Base gives the area for which the data were tabulated. The census subdivision was the smallest areal base for most of the tabulations. For census purposes, this includes municipalities, Indian Reserves and unorganized territories or statistical areas equivalent to these. In some cases, data are available only for census divisions. Census divisions include counties, regional districts, regional municipalities and territorial districts or statistical areas that have been created as an equivalent to any one of these.

The available form of the particular data may be publication, microfilm, microfiche, microfilm photocopy or computer summary tape. Although much of the

data are published by province and census division or census subdivision, all are available on microfilm, microfilm photocopy or microfiche depending on which application is more suitable, and frequently for a smaller geographic base. For those users with computer facilities at their disposal, summary tables will be available at the subdivision level on computer tape for further computer analysis.

Part II of the Directory concerns itself with the distributions for the various terms. In some cases, the distributions vary with regions, for example, size of farm distributions are different for the East and the West as a result of the preponderance of smaller farms in the East and the number of large farms in the West.

Part III presents a Map of Canada delineating Provinces and Census Divisions and the Index.

Part IV presents the Census of Agriculture Official List. It is organized in sequence by province, census division and census subdivision. Maps are available from Census Data Dissemination Division which outline federal electoral districts and enumeration areas.

The data described in this Directory are those which are readily available. Special tabulations when required will be prepared for the user, at cost, subject to available resources and confidentiality constraints.

As in past censuses, the 1976 Census of Agriculture tabulation programme will provide printouts for "split" municipalities (census subdivisions).



These printouts will be made available to the provincial focal points or any user specifically requesting them.

Simultaneously, it should be emphasized that all the characteristics collected during the 1976 Census of Agriculture will be made available, at cost, for all of the agricultural holdings - defined as a farm, ranch or other agricultural holding of one acre or more with sales of agricultural products during the past 12 months of \$50 or more. The STATPAK data base will contain all these characteristics with a built-in capability for retrieving it for user-specified areas.

The census-farm definition differs from that used in previous Censuses of Agriculture. It is defined in the 1976 Census as a farm, ranch or other agricultural holding of one acre or more with sales of agricultural products during the year 1975 of \$1,200 or more.

The 1976 Census of Agriculture tabulation and publication programme provides a large number of characteristics in metric as well as imperial units. The conversion from acres to hectares was made by Statistics Canada using the factor 0.404 685 6 hectare equals one acre. Where areas are reported in square feet, the metric equivalent used is square metres. The conversion factor is 0.092 903 04 square metre equals one square foot. The conversion factor from pounds to kilograms was made by using the factor 0.543 592 37 kilogram equals one pound. In some cases, some of the metric figures may not add because of rounding.

A list of the Census of Agriculture (Special Series) publications with catalogue numbers and prices follows for ready reference. These reports provide summary information on specified topics for which there is widespread demand and are published earlier than the regular series of volume reports.

<u>Catalogue Number</u>	<u>Title</u>	
96-851	Crops on Census-farms (SA-1)	\$4.25
96-852	Livestock and Poultry on Census-farms (SA-2)	\$3.00
96-853	Machinery and Equipment on Census-farms (SA-3)	\$3.00
96-854	Census-farms by Size, Area and Use of Land (SA-4)	\$3.00
96-855	Census-farms Classified by Economic Class and Farms with Sales of \$2,500 or More by Product Type (SA-5)	\$3.00
96-856	Population, Tenure, Age, Residence of Operator, Type of Organization (SA-6)	\$3.00
96-857	Number and Area of Census-farms by Census Division (SA-7)	\$ .70
96-858	Number and Area of Census-farms by Census Subdivision (SA-8)	\$3.00
	Selected Data for Census-farms by Economic Class:	
96-859	Atlantic Provinces (SA-9)	\$4.25
96-860	Quebec (SA-10)	\$4.25
96-861	Ontario (SA-11)	\$4.25
96-862	Western Provinces (SA-12)	\$5.75

Most of the data are available in a volume series by province. The catalogue numbers for each province are listed below with the cost of each. This series represents the main statistical results of the 1976 Census of Agriculture.

Volume 11

96-800	Canada: Summary Tables (11-1)	\$4.25
96-801	Newfoundland (11-2)	\$4.25
96-802	Prince Edward Island (11-3)	\$4.25
96-803	Nova Scotia (11-4)	\$4.25
96-804	New Brunswick (11-5)	\$4.25

Volume 12

96-805	Quebec (12-1)	\$10.00
96-806	Ontario (12-2)	\$7.00

Volume 13

96-807	Manitoba (13-1)	\$5.75
96-808	Saskatchewan (13-2)	\$5.75
96-809	Alberta (13-3)	\$4.25
96-810	British Columbia (13-4)	\$5.75



PART I



# AGE OF OPERATOR

Refers to the age of the operator at the time of his last birthday.

## AVAILABLE DATA:

For the following age distribution:

Under 25 years	55-59 years
25-34 "	60-64 "
35-44 "	65-69 "
45-54 "	70 years and over

The following is available:

Operators distributed by age of operator

CENSUSES: 1976, 1971, 1966, 1961

REMARKS: Random computer assignment of the year of birth weighted to the frequency of occurrences of each possible year of birth (using 1971

Census of Agriculture figures for Canada) was made for blank entries.

## DATA FORMAT:

Item	Geographic Base	Available Form					
		Special Series	Volume Series	Micro-film	Micro-fiche	Mun. Summ. Tape.	Micro-film Photo-copy
Operators distributed by age of operator	Division Subdivision	x	x	x	x	x	x
<u>CROSS-CLASSIFICATIONS:</u>							
Age of operator ...							
... cross-classified by:							
economic class (43 or 44)	Province		x				x
type of farm (45)	Division						
	Province		x				x
size of farm (1)	Division						
	Province		x				x
tenure of operator (39)	Division						
	Province		x				x
value of farm capital (33)	Division						
	Province		x				x

AGE OF OPERATOR — Concluded

DATA FORMAT:

Item	Geographic Base	Available Form					
		Special Series	Volume Series	Micro-film	Micro-fiche	Mun. Summ. Tape	Micro-film Photo-copy
area of improved land (2)	Province Division		x				x
days of off-farm work (41)	Province Division		x				x
milk destination (46)	Division						x



RESIDENCE

Refers to the period of time that the operator resided on his holding during the previous 12 months.

AVAILABLE DATA:

For the following distributions:

9-12 months

5- 8 "

1- 4 "

did not live on this holding

The following is available:

Operators distributed by length of residence

CENSUSES: 1976, 1971, 1966, 1961

REMARKS: If this question was left blank by the respondent, computer imputation of "9-12 months" was made to census-farms reporting any one of the following characteristics: entry in operator's household number and/or cows and heifers milking or to be milked and/or pigs and/or chickens and/or turkeys and/or geese and/or ducks and/or automobiles; "did not live on this holding" imputation was made to all the other cases.

DATA FORMAT:

Item	Geographic Base	Available Form					
		Special Series	Volume Series	Micro-film	Micro-fiche	Mun. Summ. Tape	Micro-film Photo-copy
Operators distributed by length of residence	Division Subdivision	x	x	x	x	x	x

RESIDENCE -- Concluded

DATA FORMAT:

Item	Geographic Base	Available Form					
		Special Series	Volume Series	Micro-film	Micro-fiche	Mun. Summ. Tape	Micro-film Photo-copy
<u>CROSS-CLASSIFICATION:</u>							
Length of residence ...							
... cross-classified by:							
economic class (43 or 44)	Province		x				x
type of farm (45)	Division						
	Province		x				x
	Division						
size of farm (1)	Province		x				x
	Division						
tenure of operator (39)	Province		x				x
	Division						
value of farm capital (33)	Province		x				x
	Division						
area of improved land (2)	Province		x				x
	Division						
days of off-farm work (41)	Province		x				x
	Division						
milk destination (46)	Division						x

TYPE OF ORGANIZATION

Refers to the business arrangement for the operation of the agricultural holding.

AVAILABLE DATA:

For the following types of organization:

- operated privately
- partnership
- institution or community pasture
- incorporated, family
- incorporated, other
- other

The following datum is available:

Farms distributed by type of organization

CENSUSES: 1976, 1971

REMARKS: Included as operated privately by an individual were holdings operated by or for an individual regardless of whether owned, rented or managed. Land managed for an incorporated firm in conjunction with land operated by an owner or renter for his own use, if the total operation was predominantly by the individual for himself, was included in this category also. Partnerships included only operations having a formalized written partnership agreement, e.g., written partnerships between two or more individuals, or between fathers and sons, or other family members. Oral or implied agreements that were not in written form were not included as partnerships, but were typed as being operated privately by an individual. 'Institution' referred to land used for agricultural purposes by institutions such as experimental farms, schools or penitentiaries, but did not include land owned by an institution but rented to an individual who operated it on his own account. To be included as a community pasture or other type of public pasture, the land had

TYPE OF ORGANIZATION — Concluded

to be owned by a municipality, province or the federal government.

'Incorporated family' referred to farms operated as incorporated businesses with the shares owned mostly by the operator and his family.

'Incorporated other' referred to farms operated as incorporated businesses with the shares owned mostly by people other than the operator and his family.

DATA FORMAT:

Item	Geographic Base	Available Form					
		Special Series	Volume Series	Micro-film	Micro-fiche	Mun. Summ. Tape	Micro-film Photo-copy
Farms distributed by type of organization (42)	Division Subdivision	x	x	x	x	x	x
<u>CROSS-CLASSIFICATIONS:</u>							
Type of organization ...							
... cross-classified by:							
economic class (43 or 44)	Province		x				x
type of farm (45)	Division		x				x
size of farm (1)	Province		x				x
tenure of operator (39)	Division		x				x
value of farm capital (33)	Province		x				x
area of improved land (2)	Division		x				x
days of off-farm work (41)	Province						x
milk destination (46)	Division						x

FARM POPULATION

All persons living in a dwelling situated on a census-farm as defined in the census were considered to be farm population, regardless of their occupation. In the case of institutions located on a census-farm, only the manager, hired agricultural workers and members of their households were included with this population. This population figure includes both urban and rural census-farm population. Persons living on census-farms that were located in cities, towns and villages were included with the census-farm population of the adjoining subdivisions. This figure may differ from the rural farm population figure published in population census reports.

AVAILABLE DATA:

The following datum is available:

Farm population, number of

CENSUSES: 1976, 1971, 1966, 1961

DATA FORMAT:

Item	Geographic Base	Available Form					
		Special Series	Volume Series	Micro-film	Micro-fiche	Mun. Summ. Tape	Micro-film Photocopy
Farm population, number of ...	Subdivision		x				

CENSUS-FARM

A farm, ranch or other agricultural holding of one acre or more with sales of agricultural products during the year 1975 of \$1,200 or more. The area of census-farms includes all the land operated on a census-farm. The area of agricultural land reported for each subdivision represents the area of land operated by farmers whose headquarters are in the subdivision. The area of census-farms for the subdivision units may, therefore, be greater or less than the actual census-farm area within the subdivision boundaries.

AVAILABLE DATA:

The following data are available:

Census-farms, number of  
Census-farms; area of  
Farms distributed by size of farm (1)  
Farms distributed by size of farm, FAO (1)  
Farms distributed by size of farm, 1941 (1)

CENSUSES: 1976, 1971, 1966, 1961

The census-farm definition differs from that used in previous Censuses of Agriculture. It is defined in the 1976 Census as a farm, ranch or other agricultural holding of one acre or more with sales of agricultural products during the year 1975 of \$1,200 or more. In 1971 it was defined as a farm, ranch or other agricultural holding of one acre or more with sales of agricultural products during the past 12 months of \$50 or more. A census-farm must be operated as a single unit and may consist of a single tract of land or a number of separate tracts held under the same or different tenures. Agricultural holdings of one acre or more with sales of agricultural products of less than \$1,200 during the year 1975 because of crop failure or other unusual condition, and holdings not operated during that period were classed as census-farms if it was estimated that sales during the 12 months following the census date would be \$1,200 or more. All

CENSUS-FARM — Continued

reported areas for census-farms are in acres unless otherwise indicated.

Tabulations in metric units were produced for total farm area, tenure, field crops, greenhouses and mushroom houses, nurseries, vegetables, tree fruits, small fruits, use of land and milk production.

DATA FORMAT:

Item	Geographic Base	Available Form					
		Special Series	Volume Series	Micro-film	Micro-fiche	Mun. Summ. Tape	Micro-film Photo-copy
Census-farms, number of	Subdivision	x	x	x	x	x	x
Census-farms, area of	Subdivision	x	x	x	x	x	x
Farms distributed by size of farm (1)	Division Subdivision	x	x	x	x	x	x
Farms distributed by size of farm, FAO (1)	Division						x
Farms distributed by size of farm, 1941 (1)	Division						x
<u>CROSS-CLASSIFICATIONS:</u>							
Census-farms, area of ...							
... cross-classified by:							
economic class (43 or 44)	Province		x				
type of farm (45)	Division	x					x
	Province		x				
size of farm (1)	Division						x
	Province		x				
type of organization (42)	Division						x
	Province		x				
tenure of operator (39)	Division						x

CENSUS-FARM - Continued

DATA FORMAT:

Item	Geographic Base	Available Form					
		Special Series	Volume Series	Micro-film	Micro-fiche	Mun. Summ. Tape	Micro-film Photo-copy
value of farm capital (33)	Province		x				x
area of improved land (2)	Province		x				x
days of off-farm work (41)	Province		x				x
milk destination (46)	Division						x
Census-farms, number of...							
... cross-classified by:							
economic class (43 or 44)	Province	x	x				x
type of farm (45)	Division		x				x
size of farm (1)	Province		x				x
type of organization (42)	Division		x				x
tenure of operator (39)	Province		x				x
value of farm capital (33)	Division		x				x
area of improved land (2)	Province		x				x
days of off-farm work (41)	Division		x				x
milk destination (46)	Division						x
Farms distributed by size of farm ...							
... cross-classified by:							
economic class (43 or 44)	Province	x	x				x
type of farm (45)	Division		x				x
type of organization (42)	Province		x				x
tenure of operator (39)	Division		x				x
value of farm capital (33)	Province		x				x
	Division						x



CENSUS-FARM — Concluded

DATA FORMAT:

Item	Geographic Base	Available Form					
		Special Series	Volume Series	Micro- film	Micro- fiche	Mun. Summ. Tape	Micro- film Photo- copy
days of off-farm work (41)	Province		x				x
area of improved land (2)	Division		x				x

USE OF LAND

Land is classified according to use.

AVAILABLE DATA:

For the following land uses:

improved land	{	cropland improved land for pasture or grazing summer fallow other improved land
unimproved land	{	woodland other unimproved land

The following data are available:

Use of land, area of each  
 Use of land, farms reporting each  
 Farms distributed by area of improved land (2)  
 Area of cropland - distribution (3)  
 Farms reporting cropland - distribution (3)  
 Area of summer fallow - distribution (5)  
 Farms reporting summer fallow - distribution (5)  
 Area of improved pasture - distribution (4)  
 Farms reporting improved pasture - distribution (4)  
 Area of woodland - distribution (6)  
 Farms reporting woodland - distribution (6)

CENSUSES: 1976, 1971, 1966, 1961

DATA FORMAT:

Item	Geographic Base	Available Form					
		Special Series	Volume Series	Micro-film	Micro-fiche	Mun. Summ. Tape	Micro-film Photo-copy
Use of land, area of each	Division Subdivision	x	x	x	x	x	x

USE OF LAND - Continued

DATA FORMAT:

Item	Geographic Base	Available Form					
		Special Series	Volume Series	Micro-film	Micro-fiche	Mun. Summ. Tape	Micro-film Photo-copy
Use of land, farms reporting each	Division Subdivision	x	x	x	x	x	x
Farms reporting improved land - distribution (2)	Division Subdivision	x	x	x	x	x	x
Area of cropland - distribution (3)	Province						x
Farms reporting crop-land - distribution (3)	Division	x	x	x	x		x
Area of improved pasture - distribution (4)	Province						x
Farms reporting improved pasture - distribution (4)	Division	x	x	x	x		x
Area of summer fallow - distribution (5)	Province						x
Farms reporting summer fallow - distribution (5)	Division			x	x		x
Area of woodland - distribution (6)	Province						x
Farms reporting woodland - distribution (6)	Division			x	x		x
<u>CROSS-CLASSIFICATIONS:</u>							
Use of land, area of each ...							
... cross-classified by:							
economic class (43 or 44)	Province Division Province Division	x	x				x
type of farm (45)			x				x

USE OF LAND - Continued

DATA FORMAT:

Item	Geographic Base	Available Form					
		Special Series	Volume Series	Micro-film	Micro-fiche	Mun. Summ. Tape	Micro-film Photo-copy
size of farm (1)	Province		x				
	Division						x
type of organization	Province		x				
(42)	Division						x
tenure of operator	Province		x				
(39)	Division						x
value of farm capital	Province		x				
(33)	Division						x
area of improved land	Province		x				
(2)	Division						x
days of off-farm work	Province		x				
(41)	Division						x
milk destination (46)	Division						x
Use of land, farms reporting each ...							
... cross-classified by:							
economic class (43 or 44)	Province		x				
	Division						x
type of farm (45)	Province		x				
	Division						x
size of farm (1)	Province		x				
	Division						x
type of organization	Province		x				
(42)	Division						x
tenure of operator	Province		x				
(39)	Division						x
value of farm capital	Province		x				
(33)	Division						x
area of improved land	Province		x				
(2)	Division						x
days of off-farm work	Province		x				
(41)	Division						x
milk destination (46)	Division						x
Farms distributed by area of improved land ...							
... cross-classified by:							
economic class (43 or 44)	Province		x				
	Division						x
type of farm (45)	Province		x				
	Division						x

USE OF LAND - Concluded

DATA FORMAT:

Item	Geographic Base	Available Form					
		Special Series	Volume Series	Micro-film	Micro-fiche	Mun. Summ. Tape	Micro-film Photo-copy
size of farm (1)	Province		x				x
Division							
days of off-farm work (41)	Province		x				x
tenure of operator (39)	Division						x
value of farm capital (33)	Province		x				
Division							x
Farms distributed by area of cropland ...							
... cross-classified by: economic class (43 or 44)	Province		x				
Division							x
type of farm (45)	Province		x				
Division							x
size of farm (1)	Province		x				
Division							x
area of improved land (2)	Province		x				
Division							x
Farms distributed by area of improved pasture ...							
... cross-classified by: economic class (43 or 44)	Division						x

FIELD CROPS

Refers to field crops seeded or to be seeded for harvest in 1976.

AVAILABLE DATA:

For the following field crops:

spring wheat	field peas	flaxseed
durum wheat	field beans	soybeans for beans
winter wheat	corn for grain	sunflowers for seed
oats for grain	corn for ensilage	rapeseed
barley	alfalfa and alfalfa mixtures	mustard seed
mixed grains	other tame hay	potatoes
fall rye	oats to be cut for green	tobacco
spring rye	feed, hay or ensilage	sugar beets for sugar
buckwheat	other fodder crops	other field crops

The following data are available:

Field crops, area of each  
Field crops, farms reporting each  
Area of spring wheat - distribution (7)  
Farms reporting spring wheat - distribution (7)  
Area of durum wheat - distribution (8)  
Farms reporting durum wheat - distribution (8)  
Area of winter wheat - distribution (9)  
Farms reporting winter wheat - distribution (9)  
Area of oats for grain - distribution (10)  
Farms reporting oats for grain - distribution (10)  
Area of barley - distribution (10)  
Farms reporting barley - distribution (10)  
Area of mixed grains - distribution (10)  
Farms reporting mixed grains - distribution (10)  
Area of all rye - distribution (10)  
Farms reporting fall rye - distribution (10)  
Area of spring rye - distribution (10)  
Farms reporting spring rye - distribution (10)  
Area of buckwheat - distribution (11)  
Farms reporting buckwheat - distribution (11)  
Area of field peas - distribution (12)  
Farms reporting field peas - distribution (12)  
Area of field beans - distribution (12)  
Farms reporting field beans - distribution (12)  
Area of corn for grain - distribution (13)  
Farms reporting corn for grain - distribution (13)  
Area of total hay - distribution (14)  
Farms reporting total hay - distribution (14)  
Area of alfalfa and mixtures - distribution (14)  
Farms reporting alfalfa and mixtures - distribution (14)  
Area of other tame hay - distribution (14)  
Farms reporting other tame hay - distribution (14)

FIELD CROPS - Continued

Area of flaxseed - distribution (10)  
 Farms reporting flaxseed - distribution (10)  
 Area of soybeans - distribution (15)  
 Farms reporting soybeans - distribution (15)  
 Area of rapeseed - distribution (10)  
 Farms reporting rapeseed - distribution (10)  
 Area of potatoes - distribution (16)  
 Farms reporting potatoes - distribution (16)  
 Area of tobacco - distribution (17)  
 Farms reporting tobacco - distribution (17)  
 Area of sugar beets - distribution (18)  
 Farms reporting sugar beets - distribution (18)

CENSUSES: 1976, 1971, 1966, 1961

REMARKS: Field crops tabulations for 1976 Census are available in metric equivalents. Where double cropping (two or more crops were to be harvested on the same land in 1976) occurred, the area of each crop is reported. Where intercropping occurred, the acreage of each crop is reported as if it grew alone. The 1961 and 1966 definitions of field crops listed potatoes for home use or for sale, and included turnips, swedes and mangels as a separate crop. In 1961, safflower was also listed separately.

DATA FORMAT:

Item	Geographic Base	Available Form					
		Special Series	Volume Series	Micro-film	Micro-fiche	Mun. Summ. Tape	Micro-film Photo-copy
Field crops, area of each	Division Subdivision	x	x	x	x	x	x
Field crops, farms reporting each	Division Subdivision	x	x	x	x	x	x

FIELD CROPS -- Continued

DATA FORMAT:

Item	Geographic Base	Available Form					
		Special Series	Volume Series	Micro-film	Micro-fiche	Mun. Summ. Tape	Micro-film Photo-copy
Area of spring wheat -- distribution (7)	Province						x
Farms reporting spring wheat -- distribution (7)	Division			x	x		x
Area of durum wheat -- distribution (8)	Province						x
Farms reporting durum wheat -- distribution (8)	Division			x	x		x
Area of winter wheat -- distribution (9)	Province						x
Farms reporting winter wheat -- distribution (9)	Division			x	x		x
Area of oats for grain -- distribution (10)	Province						x
Farms reporting oats for grain -- distribution (10)	Division			x	x		x
Area of barley -- distribution (10)	Province						x
Farms reporting barley -- distribution (10)	Division			x	x		x
Area of mixed -- grains distribution (10)	Province						x
Farms reporting mixed grains -- distribution (10)	Division			x	x		x



FIELD CROPS — Continued

DATA FORMAT:

Item	Geographic Base	Available Form					
		Special Series	Volume Series	Micro-film	Micro-fiche	Mun. Summ. Tape	Micro-film Photo-copy
Area of fall rye — distribution (10)	Province						x
Farms reporting fall rye — distribution (10)	Division			x	x		x
Area of spring rye — distribution (10)	Province						x
Farms reporting spring rye — distribution (10)	Division			x	x		x
Area of buckwheat — distribution (11)	Province						x
Farms reporting buckwheat — distribution (11)	Division			x	x		x
Area of field peas — distribution (12)	Province						x
Farms reporting field peas — distribution (12)	Division			x	x		x
Area of field beans — distribution (12)	Province						x
Farms reporting field beans — distribution (12)	Division			x	x		x
Area of corn for grain — distribution (13)	Province						x
Farms reporting corn for grain — distribution (13)	Division			x	x		x
Total area of hay — distribution (14)	Province						x

FIELD CROPS - Continued

DATA FORMAT:

Item	Geographic Base	Available Form					
		Special Series	Volume Series	Micro-film	Micro-fiche	Mun. Summ. Tape	Micro-film Photo-copy
Farms reporting total area of hay - distribution (14)	Division			x	x		x
Area of alfalfa and mixtures - distribution (14)	Province						x
Farms reporting alfalfa and mixtures - distribution (14)	Division			x	x		x
Area of other tame hay - distribution (14)	Province						x
Farms reporting other tame hay - distribution (14)	Division			x	x		x
Area of flaxseed - distribution (10)	Province						x
Farms reporting flaxseed - distribution (10)	Division			x	x		x
Area of soybeans - distribution (15)	Province						x
Farms reporting soybeans - distribution (15)	Division			x	x		x
Area of rapeseed - distribution (10)	Province						x
Farms reporting rapeseed - distribution (10)	Division			x	x		x
Area of potatoes - distribution (16)	Province						x

FIELD CROPS — Continued

DATA FORMAT:

Item	Geographic Base	Available Form					
		Special Series	Volume Series	Micro-film	Micro-fiche	Mun. Summ. Tape	Micro-film Photo-copy
Farms reporting potatoes — distribution (16)	Division			x	x		x
Area of tobacco — distribution (17)	Province						x
Farms reporting tobacco — distribution (17)	Division			x	x		x
Area of sugar beets — distribution (18)	Province						x
Farms reporting sugar beets — Distribution (18)	Division			x	x		x
<u>CROSS-CLASSIFICATIONS:</u>							
Field crops, area of each ...							
... cross classified by:							
economic class (43 or 44)	Province	x	x				
type of farm (45)	Division						x
	Province		x				
size of farm (1)	Division						x
	Province		x				
type of organization (42)	Division						x
	Province		x				
area improved (2)	Division						x
	Province		x				
days of off-farm work (41)	Division						x
	Province		x				
milk destination (46)	Division						x
Field crops, farms reporting each ...							
... cross-classified by:							
economic class (43 or 44)	Province	x	x				
	Division						x
type of farm (45)	Province		x				

FIELD CROPS — Concluded

DATA FORMAT:

Item	Geographic Base	Available Form					
		Special Series	Volume Series	Micro-film	Micro-fiche	Mun. Summ. Tape	Micro-film Photocopy
size of farm (1)	Division		x				x
	Province						
	Division		x				x
type of organization (42)	Province						
	Division		x				x
area improved (2)	Province						
	Division		x				x
days of off-farm work (41)	Province						
	Division		x				x
milk destination (46)	Division						x

VEGETABLES

Refers to vegetables grown mainly for sale for the fresh market, canning, freezing, or other processing. Vegetables grown on institutional farms and consumed by members of the institution are considered sold. Those grown under contract are considered sold from the place where grown. Potatoes are not included with vegetables on census-farms, but with field crops.

AVAILABLE DATA: Vegetables

The following data are available:

Vegetables, area of  
Vegetables, farms reporting  
Area of vegetables - distribution (19)  
Farms reporting vegetables - distribution (19)

CENSUSES: 1976, 1971, 1966, 1961

REMARKS: Where double cropping occurred, each crop was reported. Vegetable seed produced mainly for sale, with the exception of seed potatoes, was also included.

The 1976 and 1966 definition did not code individual varieties. All vegetables were reported under one heading. In 1961, turnips were included with field crops.

DATA FORMAT:

Item	Geographic Base	Available Form					
		Special Series	Volume Series	Micro-film	Micro-fiche	Mun. Summ. Tape	Micro-film Photo-copy
Vegetables, area of	Division Subdivision	x	x	x	x	x	x

VEGETABLES -- Concluded

DATA FORMAT:

Item	Geographic Base	Available Form					
		Special Series	Volume Series	Micro-film	Micro-fiche	Mun. Summ. Tape	Micro-film Photo-copy
Vegetables, farms reporting	Division	x	x	x	x	x	x
Area of vegetables -- distribution (19)	Province						x
Farms reporting vegetables -- distribution (19)	Division			x	x		x
<u>CROSS-CLASSIFICATIONS:</u>							
Vegetables, area of ...							
... cross-classified by:							
economic class (43 or 44)	Province	x	x				
days of off-farm work (41)	Division						x
area of improved land (2)	Province		x				x
type of farm (45)	Division						x
size of farm (1)	Province		x				x
type of organization (42)	Division						x
milk destination (46)	Province		x				x
Vegetables, farms reporting ...							
... cross-classified by:							
economic class (43 or 44)	Province	x	x				
days of off-farm work (41)	Division						x
area of improved land (2)	Province		x				x
type of farm (45)	Division						x
size of farm (1)	Province		x				x
type of organization (42)	Division						x
milk destination (46)	Province		x				x
	Division						x

TREE FRUITS

Refers to productive fruit trees on the holding.

Abandoned and worthless trees were not included.

AVAILABLE DATA: Tree fruits

The following data are available:

Tree fruits, area of

Tree fruits, farms reporting any

Area of tree fruits - distribution (20)

Farms reporting tree fruits - distribution (20)

CENSUSES: 1976, 1971, 1966, 1961

REMARKS: Tree fruits area is available in metric equivalents.

DATA FORMAT:

Item	Geographic Base	Available Form					
		Special Series	Volume Series	Micro-film	Micro-fiche	Mun. Summ. Tape	Micro-film Photo-copy
Tree fruits, area of	Division Subdivision	x	x	x	x	x	x
Tree fruits, farms reporting	Division	x	x	x	x	x	x
Area of tree fruits - distribution (20)	Province						x
Farms reporting tree, fruits - distribution (20)	Division			x	x		x
<u>CROSS-CLASSIFICATIONS:</u>							
Tree fruits, total area of ...							
... cross-classified by: economic class (43 or 44)	Province	x	x				x
type of farm (45)	Division		x				x
	Province						
	Division						

TREE FRUITS — Concluded

DATA FORMAT:

Item	Geographic Base	Available Form					
		Special Series	Volume Series	Micro-film	Micro-fiche	Mun. Summ. Tape	Micro-film Photo-copy
type of organization (42)	Province		x				
area of improved land (2)	Division						x
size of farm (1)	Province		x				x
days of off-farm work (41)	Division						x
milk destination (46)	Province		x				x
milk destination (46)	Division						x
Tree fruit, farms reporting ...							
... cross-classified by:							
economic class (43 or 44)	Province	x	x				
type of farm (45)	Division						x
type of organization (42)	Province		x				x
area of improved land (2)	Division						x
size of farm (1)	Province		x				x
days of off-farm work (41)	Division						x
milk destination (46)	Province		x				x
milk destination (46)	Division						x



SMALL FRUITS

Refers to all small fruits.

AVAILABLE DATA: Small fruits.

The following data are available:

Small fruits, area  
 Small fruits, farms reporting  
 Area of small fruits - distribution (21)  
 Farms reporting small fruits - distribution (21)

CENSUSES: 1976, 1971, 1966, 1961

REMARKS: Small fruits area is also available in metric equivalents.

DATA FORMAT:

Item	Geographic Base	Available Form					
		Special Series	Volume Series	Micro-film	Micro-fiche	Mun. Summ. Tape	Micro-film Photo-copy
Small fruits, area of	Division Subdivision	x	x	x	x	x	x
Small fruits, farms reporting	Division	x	x	x	x	x	x
Area of small fruits - distribution (21)	Province						x
Farms reporting small fruits - distribution (21)	Division			x	x		x
<u>CROSS-CLASSIFICATIONS:</u>							
Small fruits, area ...							
... cross-classified by:							
economic class (43 or 44)	Province	x	x				x
type of farm (45)	Division		x				x
type of organization (42)	Province		x				x
size of farm (1)	Division		x				x
Days of off-farm work (41)	Province		x				x
	Division						x

SMALL FRUITS — Concluded

DATA FORMAT:

Item	Geographic Base	Available Form					
		Special Series	Volume Series	Micro-film	Micro-fiche	Mun. Summ. Tape	Micro-film Photo-copy
milk destination (46)	Division						x
area improved (2)	Province		x				x
	Division						
Small fruits, farms re- porting ...							
... cross-classified by:							
economic class (43 or 44)	Province	x	x				
	Division						x
type of farm (45)	Province		x				
	Division						x
type of organization (42)	Province		x				
	Division						x
size of farm (1)	Province		x				
	Division						x
days of off-farm work (41)	Province		x				
	Division						x
milk destination (46)	Division						x
area improved (2)	Province		x				
	Division						x

GREENHOUSES, NURSERY PRODUCTS AND MUSHROOM HOUSES

The areas of greenhouses and mushroom houses were recorded in square feet. Greenhouses that were used only for the initial growth of plants that were later transplanted to the field were not included. Area of nursery products, cut flowers and dry bulbs was reported in acres and tenths of acres but tabulated in whole acres. The areas of greenhouses and mushroom houses are also available in square metres for the 1976 Census only.

AVAILABLE DATA:

For the following types of products:

greenhouses and mushroom houses

nursery products, cut flowers and dry bulbs grown out of doors

The following data are available:

Greenhouses and mushroom houses; nursery products, cut flowers and dry bulbs grown out of doors, area of

Greenhouses, mushroom houses; nursery products, cut flowers and dry bulbs grown out of doors, farms reporting

CENSUSES: 1976, 1971, 1966, 1961

REMARKS: In 1976 and 1966, nursery products, cut flowers and dry bulbs were combined as were greenhouse and mushroom products.

DATA FORMAT:

Item	Geographic Base	Available Form					
		Special Series	Volume Series	Micro-film	Micro-fiche	Mun. Summ. Tape	Micro-film Photo-copy
Greenhouses and mushroom houses; nursery products, cut flowers and dry bulbs, area of	Division Subdivision		x	x	x	x	x

GREENHOUSES, NURSERY PRODUCTS AND MUSHROOM HOUSES - Concluded

DATA FORMAT:

Item:	Geographic Base	Available Form					
		Special Series	Volume Series	Micro-film	Micro-fiche	Mun. Summ. Tape	Micro-film Photo-copy
Greenhouses and mushroom houses; nursery products, cut flowers and dry bulbs, farms reporting	Division		x	x	x	x	x
<u>CROSS-CLASSIFICATIONS:</u>							
Greenhouses and mushroom houses; nursery products, cut flowers and dry bulbs, area of ...							
... cross classified by:							
economic class (43 or 44)	Province		x				x
type of farm (45)	Division						x
type of organization (42)	Division						x
size of farm (1)	Province		x				
	Division						x
area improved (2)	Province		x				
	Division						x
days of off-farm work (41)	Province		x				
	Division						x
milk destination (46)	Division						x
Greenhouses and mushroom houses; nursery products, cut flowers and dry bulbs, farms reporting ...							
... cross classified by:							
economic class (43 or 44)	Province		x				
	Division						x
type of farm (45)	Division						x
type of organization (42)	Division						x
size of farm (1)	Province		x				
	Division						x
area improved (2)	Province		x				
	Division						x
days of off-farm work (41)	Province		x				
	Division						x
milk destination (46)	Division						x

CATTLE

Refers to all cattle on the holding as of June 1, 1976, regardless of ownership. This included all cattle that were pastured or fed for others under contract or on a custom basis.

AVAILABLE DATA:

For the following classes of cattle:

- cows and heifers 2 years and over
- heifers 1 year and under 2
- steers 1 year and over
- bulls 1 year and over
- calves under 1 year

The following data are available:

- Cattle, number of each
- Cattle, farms reporting each
- Cattle, total number of
- Cattle, farms reporting any
- Number of cattle - distribution (22)
- Farms reporting cattle - distribution (22)
- Number of steers - distribution (25)
- Farms reporting steers - distribution (25)
- Number of calves - distribution (25)
- Farms reporting calves - distribution (25)

- Heifers, 1 year and under 2, being raised mainly for milk, number of
- Heifers, 1 year and under 2, being raised mainly for milk, farms reporting
- Cows and heifers, 2 years and over, milking or to be milked, number of
- Cows and heifers, 2 years and over, milking or to be milked, farms reporting
- Number of cows and heifers, 2 years and over, milking or to be milked -  
distribution (23)
- Farms reporting cows and heifers, 2 years and over, milking or to be milked -  
distribution (23)
- Number of heifers 1 year and under 2, raised mainly for milk - distribution (24)
- Farms reporting heifers 1 year and under 2, raised mainly for milk -  
distribution (24)
- Beef cows, number of
- Beef cows, farms reporting
- Number of beef cows - distribution (26)
- Farms reporting beef cows - distribution (26)
- Number of beef heifers - distribution (25)
- Farms reporting beef heifers - distribution (25)

CENSUSES: 1976, 1971, 1966, 1961

CATTLE - Continued

REMARKS: Cattle owned by the operator but which were pastured or kept on another farm or ranch, unless it was a community pasture, were included on the holding where they were located instead of on the holding of the operator.

DATA FORMAT:

Item	Geographic Base	Available Form					
		Special Series	Volume Series	Micro-film	Micro-fiche	Mun. Summ. Tape	Micro-film Photo-copy
Cattle, number of each	Division Subdivision	x	x	x	x	x	x
Cattle, farms reporting each	Division			x	x	x	x
Cattle, total number of	Division Subdivision	x	x	x	x	x	x
Cattle, farms reporting any	Division Subdivision	x	x	x	x	x	x
Number of cattle - distribution (22)	Province		x				x
Farms reporting cattle -- distribution (22)	Province Division		x	x	x		x
Cows and heifers 2 years and over, milking or to be milked, number of	Division Subdivision	x	x	x	x	x	x
Cows and heifers, 2 years and over, milking or to be milked, farms reporting	Division Subdivision	x	x	x	x	x	x
Number of cows, 2 years and over, being raised for milk production - distribution (23)	Province		x				x

CATTLE — Continued

DATA FORMAT:

Item	Geographic Base	Available Form					
		Special Series	Volume Series	Micro-film	Micro-fiche	Mun. Summ. Tape	Micro-film Photo-copy
Farms reporting cows, 2 years and over, being raised for milk production — distribution (23)	Province Division		x	x	x		x
Heifers, 1 year and under 2, being raised mainly for milk, number of	Division Subdivision	x	x	x	x	x	x
Heifers, 1 year and under 2, being raised mainly for milk, farms reporting	Division	x	x	x	x	x	x
Number of heifers, 1 year and under 2, being raised for milk production-distribution (24)	Province						x
Farms reporting heifers, 1 year and under 2, being raised for milk production — distribution (24)	Division			x	x		x
Number of steers — distribution (25)	Province						x
Farms reporting steers — distribution (25)	Division			x	x		x
Number of calves — distribution (25)	Province						x
Farms reporting calves — distribution (25)	Division			x	x		x
Beef cows, number of	Subdivision			x	x	x	x
Beef cows, farms reporting	Division			x	x	x	x

CATTLE — Continued

DATA FORMAT:

Item	Geographic Base	Available Form					
		Special Series	Volume Series	Micro-film	Micro-fiche	Mun. Summ. Tape	Micro-film Photo-copy
Number of beef cows — distribution (26)	Province						x
Farms reporting beef cows — distribution (26)	Division			x	x		x
Beef heifers, number of	Subdivision			x	x	x	x
Beef heifers, farms reporting	Division			x	x	x	x
Number of beef heifers — distribution (25)	Province						x
Farms reporting beef heifers — distribution (25)	Division			x	x		x
<u>CROSS-CLASSIFICATIONS:</u>							
Cattle, number of each ...							
... cross-classified by:							
economic class (43 or 44)	Division						x
type of farm (45)	Division						x
size of farm (1)	Division						x
type of organization (42)	Division						x
days of off-farm work (41)	Division						x
milk destination (46)	Division						x
Cattle, farms reporting each ...							
... cross-classified by:							
economic class (43 or 44)	Division						x
type of farm (45)	Division						x
size of farm (1)	Division						x
type of organization (42)	Division						x
days of off-farm work (41)	Division						x



CATTLE — Continued

DATA FORMAT:

Item	Geographic Base	Available Form					
		Special Series	Volume Series	Micro-film	Micro-fiche	Mun. Summ. Tape	Micro-film Photo-copy
milk destination (46)	Division						x
Cattle, total number of ...							
... cross-classified by:							
economic class (43 or 44)	Province	x	x				
type of farm (45)	Division		x				x
size of farm (1)	Province		x				x
type of organization (42)	Division		x				x
value of farm capital (33)	Province		x				x
days of off-farm work (41)	Province		x				
milk destination (46)	Division						x
Cattle, farms reporting any ...							
... cross-classified by:							
economic class (43 or 44)	Province	x	x				
type of farm (45)	Division		x				x
size of farm (1)	Province		x				x
type of organization (42)	Division		x				x
value of farm capital (33)	Province		x				x
days of off-farm work (41)	Province		x				
milk destination (46)	Division						x
Cows and heifers, 2 years and over, milking or to be milked, number of ...							
... cross-classified by:							
economic class (43 or 44)	Province		x				
	Division	x					x

CATTLE - Continued

DATA FORMAT:

Item	Geographic Base	Available Form					
		Special Series	Volume Series	Micro-film	Micro-fiche	Mun. Summ. Tape	Micro-film Photo-copy
type of farm (45)	Province		x				x
size of farm (1)	Division						
type of organization (42)	Province		x				x
value of farm capital (33)	Division						
days of off-farm work (41)	Province		x				x
milk destination (46)	Division						x
Cows and heifers, 2 years and over, milking or to be milked, farms reporting ...							
... cross-classified by:							
economic class (43 or 44)	Province		x				
type of farm (45)	Division	x					x
size of farm (1)	Province		x				x
type of organization (42)	Division						
value of farm capital (33)	Province		x				x
days of off-farm work (41)	Division						
milk destination (46)	Province		x				x
Heifers, 1 year and under 2, being raised mainly for milk, number of ...							
... cross-classified by:							
economic class (43 or 44)	Division						x
type of farm (45)	Division						x
size of farm (1)	Division						x
type of organization (42)	Division						x
days of off-farm work (41)	Division						x
milk destination (46)	Division						x

CATTLE — Concluded

DATA FORMAT:

Item	Geographic Base	Available Form					
		Special Series	Volume Series	Micro-film	Micro-fiche	Mun. Summ. Tape	Micro-film Photo-copy
Heifers, 1 year and under 2, being raised mainly for milk, farms reporting...							
... cross-classified by:							
economic class (43 or 44)	Division						x
type of farm (45)	Division						x
size of farm (1)	Division						x
type of organization (42)	Division						x
days of off-farm work (41)	Division						x
milk destination (46)	Division						x
Beef cows, number of ...							
... cross-classified by:							
economic class (43 or 44)	Division						x
type of farm (45)	Division						x
size of farm (1)	Division						x
type of organization (42)	Division						x
days of off-farm work (41)	Division						x
milk destination (46)	Division						x
Beef cows, farms reporting ...							
... cross-classified by:							
economic class (43 or 44)	Division						x
type of farm (45)	Division						x
size of farm (1)	Division						x
type of organization (42)	Division						x
days of off-farm work (41)	Division						x
milk destination (46)	Division						x

MILK PRODUCTION

The reference day used in this question is the day before the questionnaire was completed. Generally, questionnaires were completed as of June 1, 1976. It relates to the production and cows milked for the full 24-hour period. The cows milked and production are asked for the one day as it has been found that this period is more readily recalled than a longer period.

AVAILABLE DATA:

The following data are available:

Cows and heifers milked yesterday, number of  
Milk produced yesterday, pounds of  
Average milk production per cow per day

CENSUSES: 1976, 1971, 1966, 1961

REMARKS: Milk produced yesterday and average milk production are also available in metric equivalents.

DATA FORMAT:

Item	Geographic Base	Available Form					
		Special Series	Volume Series	Micro-film	Micro-fiche	Mun. Summ. Tape	Micro-film Photo-copy
Cows and heifers milked yesterday, number of	Division Subdivision	x	x	x	x	x	x
Milk produced yesterday, pounds of	Division Subdivision	x	x	x	x	x	x
Average milk production per cow per day	Subdivision			x	x	x	x

MILK PRODUCTION - Concluded

DATA FORMAT:

Item	Geographic Base	Available Form					
		Special Series	Volume Series	Micro-film	Micro-fiche	Mun. Summ. Tape	Micro-film Photo-copy
<u>CROSS-CLASSIFICATIONS:</u>							
Cows and heifers milked yesterday, classified by size of herd and milk destination, farms reporting ...							
... cross-classified by: economic class (43 or 44)	Division						x
type of farm (45)	Division						x
size of farm (1)	Division						x
tenure of operator (39)	Division						x
value of farm capital (33)	Division						x
area of improved land (2)	Division						x
type of organization (42)	Division						x

MILK SHIPMENTS

Milk shipments refers to the principal destination of milk and/or cream shipped from this holding during May, according to the pounds of milk shipped. Cream sold may be converted to milk equivalents by considering  $3\frac{1}{2}$  pounds of butterfat to be equivalent to 100 pounds of milk.

AVAILABLE DATA:

For the following milk shipment destinations:

Fluid milk plant  
Industrial milk plant  
Creamery for butter  
Do not know

CENSUS: 1976

REMARKS: Industrial milk plant includes: cheese factory, condensery, milk drying plant, etc.

DATA FORMAT:

Item	Geographic Base	Available Form					
		Special Series	Volume Series	Micro-film	Micro-fiche	Mun. Summ. Tape	Micro-film Photo-copy
Milk shipment destination	Division	x	x	x	x	x	x
Milk shipment, farms reporting any	Subdivision			x	x	x	x
<u>CROSS-CLASSIFICATIONS:</u>							
Cows and heifers milked yesterday, classified by size of herd and milk destination, farms reporting ...							
... cross-classified by: economic class (43 or 44)	Province Division		x				x

MILK SHIPMENT - Concluded

DATA FORMAT:

Item	Geographic Base	Available Form					
		Special Series	Volume Series	Micro-film	Micro-fiche	Mun. Summ. Tape	Micro-film Photo-copy
type of farm (45)	Province		x				x
size of farm (1)	Division						x
tenure of operator (39)	Division						x
farm capital (33)	Division						x
area of improved land (2)	Division						x
type of organization (42)	Division						x

PIGS

Refers to all pigs on the holding as of June 1, 1976, regardless of ownership.

Sows refer to all sows six months and over, being kept for breeding purposes, including bred gilts which had not yet farrowed.

AVAILABLE DATA:

For the following age groups:

- pigs, six months and over
- pigs, three months and under six months
- pigs, under three months

The following data are available:

- Pigs, total number of
- Pigs, farms reporting any
- Pigs, number of each
- Pigs, farms reporting each
- Sows, number of
- Sows, farms reporting any
- Number of pigs - distribution (27)
- Farms reporting pigs - distribution (27)
- Number of pigs six months and over - distribution (27)
- Farms reporting pigs six months and over - distribution (27)
- Number of pigs three to six months - distribution (27)
- Farms reporting pigs three to six months - distribution (27)
- Number of pigs under three months - distribution (27)
- Farms reporting pigs under three months - distribution (27)
- Number of sows - distribution (28)
- Farms reporting sows - distribution (28)

CENSUSES: 1976, 1971, 1966, 1961

REMARKS: In 1961 and 1966, the definition included 'pigs under six months' rather than 'pigs three months and under six months', and 'pigs under three months' as in the 1976 definition.



PIGS - Continued

DATA FORMAT:

Item	Geographic Base	Available Form					
		Special Series	Volume Series	Micro-film	Micro-fiche	Mun. Summ. Tape	Micro-film Photo-copy
Pigs, total number of	Division Subdivision	x	x	x	x	x	x
Pigs, farms reporting any	Division Subdivision	x	x	x	x	x	x
Pigs, number of each	Division Subdivision	x	x	x	x	x	x
Pigs, farms reporting each	Division			x	x	x	x
Sows, number of	Division Subdivision	x	x	x	x	x	x
Sows, farms reporting	Division	x	x	x	x	x	x
Total number of pigs - distribution (27)	Province		x				x
Farms reporting total number of pigs - distribution (27)	Province Division		x	x	x		x
Number of pigs six months and over - distribution (27)	Province						x
Farms reporting pigs six months and over - distribution (27)	Division			x	x		x
Number of pigs three to six months - distribution (27)	Province						x
Farms reporting pigs three to six months - distribution (27)	Division			x	x		x

PIGS - Continued

DATA FORMAT:

Item	Geographic Base	Available Form					
		Special Series	Volume Series	Micro-film	Micro-fiche	Mun. Summ. Tape	Micro-film Photocopy
Number of pigs under three months - distribution (27)	Province						x
Farms reporting pigs under three months - distribution (27)	Division			x	x		x
Number of sows - distribution (28)	Province						x
Farms reporting sows - distribution (28)	Division			x	x		x
<u>CROSS-CLASSIFICATIONS:</u>							
Pigs, total number of ...							
... cross-classified by:							
economic class (43 or 44)	Province	x	x				
type of farm (45)	Division						x
size of farm (1)	Province		x				x
type of organization (42)	Division						x
value of farm capital (33)	Province		x				x
days of off-farm work (41)	Division						x
milk destination (46)	Province		x				x
	Division						x
Pigs, farms reporting any ...							
... cross-classified by:							
economic class (43 or 44)	Province	x	x				
type of farm (45)	Division						x
size of farm (1)	Province		x				x
type of organization (42)	Division						x
	Province		x				x
	Division						x

PIGS - Continued

DATA FORMAT:

Item	Geographic Base	Available Form					
		Special Series	Volume Series	Micro-film	Micro-fiche	Mun. Summ. Tape	Micro-film Photo-copy
value of farm capital (33)	Province		x				
days of off-farm work (41)	Division		x				x
milk destination (46)	Province						x
	Division						x
Pigs, number of each ...							
... cross-classified by:							
economic class (43 or 44)	Division						x
type of farm (45)	Division						x
size of farm (1)	Division						x
type of organization (42)	Division						x
days of off-farm work (41)	Division						x
milk destination (46)	Division						x
Pigs, farms reporting each ...							
... cross-classified by:							
economic class (43 or 44)	Division						x
type of farm (45)	Division						x
size of farm (1)	Division						x
type of organization (42)	Division						x
days of off-farm work (41)	Division						x
milk destination (46)	Division						x
Sows, number of ...							
... cross-classified by:							
economic class (43 or 44)	Division						x
type of farm (45)	Division						x
size of farm (1)	Division						x
type of organization (42)	Division						x
days of off-farm work (41)	Division						x
milk destination (46)	Division						x

PIGS - Concluded

DATA FORMAT:

Item	Geographic Base	Available Form					
		Special Series	Volume Series	Micro-film	Micro-fiche	Mun. Summ. Tape	Micro-film Photo-copy
Sows, farms reporting ...							
... cross-classified by:							
economic class (43 or 44)	Division						x
type of farm (45)	Division						x
size of farm (1)	Division						x
type of organization (42)	Division						x
days of off-farm work (41)	Division						x
milk destination (46)	Division						x

SHEEP

Refers to all sheep on the holding as of June 1, 1976, regardless of ownership.

AVAILABLE DATA:

For the following sheep:

lambs under 1 year  
ewes, rams and wethers, 1 year and over

The following data are available:

Sheep, number of each  
Sheep, farms reporting each  
Sheep, total number of  
Sheep, farms reporting any  
Number of sheep - distribution (22)  
Farms reporting sheep - distribution (22)  
Number of ewes, rams and wethers - distribution (25)  
Farms reporting ewes, rams and wethers - distribution (25)

CENSUSES: 1976, 1971, 1966, 1961

REMARKS: Sheep owned by a farm operator but which were pastured or kept on another farm or ranch, unless it was a community pasture, were not included.

DATA FORMAT:

Item	Geographic Base	Available Form					
		Special Series	Volume Series	Micro-film	Micro-fiche	Mun. Summ. Tape	Micro-film Photo-copy
Sheep, number of each	Division Subdivision	x	x	x	x	x	x
Sheep, farms reporting each	Division			x	x	x	x
Sheep, total number of	Division Subdivision	x	x	x	x	x	x
Sheep, farms reporting any	Division Subdivision	x	x	x	x	x	x

SHEEP - Continued

DATA FORMAT:

Item	Geographic Base	Available Form					
		Special Series	Volume Series	Micro-film	Micro-fiche	Mun. Summ. Tape	Micro-film Photo-copy
Total number of sheep - distribution (22)	Province		x				x
Farms reporting sheep - distribution (22)	Province Division		x	x	x		x
Number of ewes, rams and wethers - distribution (25)	Province						x
Farms reporting ewes, rams and wethers - distribution (25)	Division			x	x		x
<u>CROSS-CLASSIFICATIONS:</u>							
Sheep, number of each ... ... cross-classified by:							
economic class (43 or 44)	Division						x
type of farm (45)	Division						x
size of farm (1)	Division						x
type of organization (42)	Division						x
days of off-farm work (41)	Division						x
milk destination (46)	Division						x
Sheep, farms reporting each ... ... cross-classified by:							
economic class (43 or 44)	Division						x
type of farm (45)	Division						x
size of farm (1)	Division						x
type of organization (42)	Division						x
days of off-farm work (41)	Division						x
milk destination (46)	Division						x
Sheep, total number of ... ... cross-classified by:							
economic class (43 or 44)	Province Division	x	x				x

SHEEP - Concluded

DATA FORMAT:

Item	Geographic Base	Available Form					
		Special Series	Volume Series	Micro-film	Micro-fiche	Mun. Summ. Tape	Micro-film Photo-copy
type of farm (45)	Province		x				
size of farm (1)	Division						x
type of farm (1)	Province		x				
type of organization (42)	Division						x
value of farm capital (33)	Province		x				
days of off-farm work (41)	Division						x
milk destination (46)	Province		x				
	Division						x
Sheep, farms reporting any ...							
... cross-classified by:							
economic class (43 or 44)	Province	x	x				
type of farm (45)	Division						x
size of farm (1)	Province		x				
type of organization (42)	Division						x
value of farm capital (33)	Province		x				
days of off-farm work (41)	Division						x
milk destination (46)	Province		x				
	Division						x

OTHER LIVESTOCK

Refers to all other livestock on the holding as of June 1, 1976, regardless of ownership.

AVAILABLE DATA:

The following data are available:

Other livestock

Other livestock, farms reporting any

CENSUSES: 1976, 1971, 1961

REMARKS: In 1961 'other livestock' referred to goats and horses.

DATA FORMAT:

Item	Geographic Base	Available Form					
		Special Series	Volume Series	Micro-film	Micro-fiche	Mun. Summ. Tape	Micro-film Photo-copy
Other livestock, farms reporting any	Division						x
<u>CROSS-CLASSIFICATIONS:</u>							
Other livestock, farms reporting ...							
... cross-classified by:							
economic class (43 or 44)	Division						x
type of farm (45)	Division						x
size of farm (1)	Division						x
type of organization (42)	Division						x
days of off-farm work (41)	Division						x
milk destination (46)	Division						x



POULTRY

CHICKENS AND OTHER POULTRY

Refers to all hens and chickens and other poultry located on the holding as of June 1, 1976, regardless of ownership. They could belong to the operator, members of his family or hired help. Birds owned by someone else that were being fed under contract were included.

AVAILABLE DATA:

For the following chickens:

hens and pullets, five months and over, kept for laying  
pullets and pullet chicks under five months, intended for laying  
broilers including cornish  
roasters  
all other hens and chickens

Also for the following other poultry:

turkeys  
geese  
ducks

The following data are available:

Chickens, number of each  
Chickens, farms reporting each  
Chickens, total number of  
Chickens, farms reporting any  
Total number of chickens -- distribution (29)  
Farms reporting, chickens -- distribution (29)  
Number of hens -- distribution (30)  
Farms reporting hens -- distribution (30)  
Number of pullets -- distribution (30)  
Farms reporting pullets -- distribution (30)  
Number of chicken broilers -- distribution (31)  
Farms reporting chicken broilers -- distribution (31)  
Other poultry, number of each  
Other poultry, farms reporting each  
Number of turkeys -- distribution (30)  
Farms reporting turkeys -- distribution (30)  
Number of ducks -- distribution (32)  
Farms reporting ducks -- distribution (32)  
Number of geese -- distribution (32)  
Farms reporting geese -- distribution (32)

POULTRY — Continued

CENSUSES: 1976, 1971, 1966, 1961

REMARKS: The 1961 and 1966 definitions were completely different from that of 1971 and 1976. The 1966 definition was, 'chicks under two months (including broilers)', 'pullets two to six months intended for laying', 'hens and pullets six months and over, kept for laying', 'all other chickens two months old and over'. In 1961, the term 'of chicks under two months, how many are pullet chicks intended for laying?', was included.

DATA FORMAT:

Item	Geographic Base	Available Form					
		Special Series	Volume Series	Micro-film	Micro-fiche	Mun. Summ. Tape	Micro-film Photo-copy
Hens and chickens, number of each	Division Subdivision	x	x	x	x	x	x
Laying hens, number of	Subdivision		x				x
Hens and chickens, farms reporting each	Division		x	x	x	x	x
Hens and chickens, total number of	Division Subdivision	x	x	x	x	x	x
Hens and chickens, farms reporting any	Division Subdivision	x	x	x	x	x	x
Number of hens and chickens — distribution (29)	Province		x				x
Farms reporting hens and chickens — distribution (29)	Province Division		x	x	x		x

POULTRY - Continued

DATA FORMAT:

Item	Geographic Base	Available Form					
		Special Series	Volume Series	Micro-film	Micro-fiche	Mun. Summ. Tape	Micro-film Photo-copy
Number of hens - distribution (30)	Province						x
Farms reporting hens - distribution (30)	Division			x	x		x
Number of pullets - distribution (30)	Province						x
Farms reporting pullets - distribution (30)	Division			x	x		x
Number of chicken broilers - distribution (31)	Province						x
Farms reporting chicken broilers - distribution (31)	Division			x	x		x
Turkeys, geese, ducks, number of each	Division Subdivision	x	x	x	x	x	x
Turkeys, geese, ducks, farms reporting each	Division	x	x	x	x	x	x
Number of turkeys - distribution (30)	Province		x				x
Farms reporting turkeys - distribution (30)	Province Division		x	x	x		x
Number of ducks - distribution (32)	Province						x
Farms reporting ducks - distribution (32)	Division			x	x		x
Number of geese - distribution (32)	Province						x
Farms reporting geese - distribution (32)	Division			x	x		x

POULTRY - Continued

DATA FORMAT:

Item	Geographic Base	Available Form					
		Special Series	Volume Series	Micro-film	Micro-fiche	Mun. Summ. Tape	Micro-film Photo-copy
<u>CROSS-CLASSIFICATIONS:</u>							
Hens and chickens, total number of ...							
... cross-classified by:							
economic class (43 or 44)	Province		x				x
type of farm (45)	Division	x					
size of farm (1)	Province		x				x
type of organization (42)	Division			x			x
value of farm capital (33)	Province		x				x
days of off-farm work (41)	Division			x			x
milk destination (46)	Province						x
	Division						
Hens and chickens, farms reporting any ...							
... cross-classified by:							
economic class (43 or 44)	Province		x				x
type of farm (45)	Division	x					
size of farm (1)	Province		x				x
type of organization (42)	Division			x			x
days of off-farm work (41)	Province		x				x
milk destination (46)	Division						x
value of farm capital (33)	Province		x				x
	Division						
Hens and chickens, number of each ...							
... cross-classified by:							
economic class (43 or 44)	Division						x
type of farm (45)	Division						x
size of farm (1)	Division						x
type of organization (42)	Division						x

POULTRY - Continued

DATA FORMAT:

Item	Geographic Base	Available Form					
		Special Series	Volume Series	Micro-film	Micro-fiche	Mun. Summ. Tape	Micro-film Photo-copy
days of off-farm work (41)	Division						x
milk destination (46)	Division						x
Hens and chickens, farms reporting each ...							
... cross-classified by:							
economic class (43 or 44)	Division						x
type of farm (45)	Division						x
size of farm (1)	Division						x
type of organization (42)	Division						x
days of off-farm work (41)	Division						x
milk destination (46)	Division						x
Laying hens, total number of ...							
... cross-classified by:							
economic class (43 or 44)	Province		x				
type of farm (45)	Division	x					x
size of farm (1)	Province		x				x
type of organization (42)	Province		x				x
days of off-farm work (41)	Province		x				x
milk destination (46)	Province						x
Laying hens, farms reporting any ...							
... cross-classified by:							
economic class (43 or 44)	Province		x				
type of farm (45)	Division	x					x
size of farm (1)	Province		x				x
type of organization (42)	Province		x				x
days of off-farm work (41)	Province		x				x
milk destination (46)	Province						x

POULTRY - Concluded

DATA FORMAT:

Item	Geographic Base	Available Form					
		Special Series	Volume Series	Micro-film	Micro-fiche	Mun. Summ. Tape	Micro-film Photo-copy
Turkeys, geese, ducks, number of each ...							
... cross-classified by:							
economic class (43 or 44)	Province		x				
type of farm (45)	Division	x					x
size of farm (1)	Province		x				
	Division						x
days of off-farm work (41)	Province		x				
	Division						x
type of organization (42)	Province		x				
	Division						x
milk destination (46)	Division						x
Turkeys, geese, ducks farms reporting each ...							
... cross-classified by:							
economic class (43 or 44)	Province		x				
type of farm (45)	Division	x					x
size of farm (1)	Province		x				
	Division						x
days of off-farm work (41)	Province		x				
	Division						x
type of organization (42)	Province		x				
	Division						x
milk destination (46)	Division						x
Turkeys, total number of ...							
... cross-classified by:							
value of farm capital (33)	Province		x				
	Division						x
Turkeys, farms reporting any ...							
... cross-classified by:							
value of farm capital (33)	Province		x				
	Division						x

LIVESTOCK AND POULTRY, INVENTORY VALUE

The values for livestock and poultry were assigned from data on current farm values for the various types of livestock and poultry obtained from the Agriculture Division of Statistics Canada.

AVAILABLE DATA:

For the following types of livestock and poultry:

cattle	chickens
pigs	turkeys
sheep	geese
	ducks
Classes of livestock and poultry	
milk cows	pigs, 3-6 months
beef cows	pigs, under 3 months
milk heifers	lambs
beef heifers	ewes, rams and wethers
steers	hens
bulls	pullets
calves	broilers including Cornish
pigs, 6 months and over	roasters
	other chickens

The following data are available:

Livestock and poultry, value of each  
Livestock and poultry, total value of  
Farms reporting any livestock and poultry  
Farms distributed by value of livestock and poultry (36)  
Classes of livestock and poultry, value of each

CENSUSES: 1976, 1971, 1966, 1961

REMARKS: Livestock and poultry values in 1961 and 1966 excluded values for mink and rabbits. Classes of livestock and poultry values were not tabulated in 1961.

LIVESTOCK AND POULTRY; INVENTORY VALUE — Continued

DATA FORMAT:

Item	Geographic Base	Available Form					
		Special Series	Volume Series	Micro-film	Micro-fiche	Mun. Summ. Tape	Micro-film Photo-copy
Livestock and poultry, value of each	Division	x	x				x
Livestock and poultry, total value of	Division Subdivision		x	x	x	x	x
Farms reporting any value for livestock or poultry	Subdivision			x	x	x	x
Farms distributed by value of livestock and poultry (36)	Division			x	x	x	x
Classes of livestock and poultry, value of each	Subdivision						x
<u>CROSS-CLASSIFICATIONS:</u>							
Livestock and poultry, total values of ...							
... cross-classified by:							
economic class (43 or 44)	Province	x	x				x
type of farm (45)	Division		x				x
size of farm (1)	Province		x				x
type of organization (42)	Division		x				x
tenure of operator (39)	Province		x				x
value of farm capital (33)	Division		x				x
area of improved land (2)	Province		x				x
days of off-farm work (41)	Division		x				x
milk destination (46)	Province						x



LIVESTOCK AND POULTRY, INVENTORY VALUE — Concluded

DATA FORMAT:

Item	Geographic Base	Available Form					
		Special Series	Volume Series	Micro-film	Micro-fiche	Mun. Summ. Tape	Micro-film Photo-copy
Farms distributed by value of livestock and poultry ...							
... cross-classified by: economic class (43)	Division						x
type of farm (45)	Division						x
size of farm (1)	Division						x
type of organization (42)	Division						x
tenure of operator (39)	Division						x
milk destination (46)	Division						x
Classes of livestock and poultry, value of each ...							
... cross-classified by: economic class (43)	Division						x
Value of livestock and poultry, farms reporting any ...							
... cross-classified by: economic class (43)	Division						x

FARM CAPITAL

Comprises the addition of reported values of land and buildings, machinery and equipment and calculated inventory values of livestock and poultry.

Census-farm operators were asked to give a value for land and buildings, and farm machinery and equipment on their holdings regardless of tenure. The value reported was an estimate of the market value, not the original, replacement or assessed value.

AVAILABLE DATA:

For the following capital items:

land and buildings  
machinery and equipment  
livestock and poultry

The following data are available:

Farm capital, total value of  
Value of land and buildings  
Value of machinery and equipment  
Value of livestock and poultry  
Farms distributed by value of farm capital (33)  
Farms distributed by value of land and buildings (34)  
Farms distributed by value of machinery and equipment (35)  
Farms distributed by value of livestock and poultry (36)  
Value of all classes of livestock and poultry

CENSUSES: 1976, 1971, 1966, 1961

DATA FORMAT:

Item	Geographic Base	Available Form					
		Special Series	Volume Series	Micro-film	Micro-fiche	Mun. Summ. Tape	Micro-film Photo-copy
Farm capital, value of	Division Subdivision	x	x	x	x	x	x

FARM CAPITAL - Continued

DATA FORMAT:

Item	Geographic Base	Available Form					
		Special Series	Volume Series	Micro-film	Micro-fiche	Mun. Summ. Tape	Micro-film Photo-copy
Land and buildings, total value of	Division Subdivision	x	x	x	x	x	x
Machinery and equipment, total value of	Division Subdivision	x	x	x	x	x	x
Livestock and poultry, total value of	Division Subdivision	x	x	x	x	x	x
Value of all classes of livestock and poultry	Division		x				x
Farms distributed by value of land and buildings (34)	Division		x	x	x	x	x
Farms distributed by value of machinery and equipment (35)	Division		x	x	x	x	x
Farms distributed by value of livestock and poultry (36)	Division		x	x	x	x	x
Farms distributed by value of farm capital (33)	Division		x	x	x	x	x
<u>CROSS-CLASSIFICATIONS:</u>							
Farm capital, total value of ...							
... cross-classified by:							
economic class (43 or 44)	Province		x				
type of farm (45)	Division	x					x
	Province		x				
size of farm (1)	Division						x
	Province		x				
type of organization (42)	Division		x				x
	Province						
	Division						x

FARM CAPITAL - Continued

DATA FORMAT:

Item	Geographic Base	Available Form					
		Special Series	Volume Series	Micro-film	Micro-fiche	Mun. Summ. Tape	Micro-film Photo-copy
Tenure of operator (39)	Province		x				
value of farm capital (33)	Division						x
days of off-farm work (41)	Province		x				x
area of improved land (2)	Division						x
milk destination (46)	Province		x				x
	Division						x
Farm capital, value of each ...							
... cross-classified by: economic class (43 or 44)	Province		x				
type of farm (45)	Division	x					x
size of farm (1)	Province		x				x
type of organization (42)	Division						x
tenure of operator (39)	Province		x				x
value of farm capital (33)	Division						x
area of improved land (2)	Province		x				x
milk destination (46)	Division						x
days of off-farm work (41)	Province		x				
	Division						x
Farms distributed by value of farm capital ...							
... cross-classified by: economic class (43 or 44)	Province		x				
type of farm (45)	Division						x
size of farm (1)	Province		x				x
	Division						x

FARM CAPITAL - Continued

DATA FORMAT:

Item	Geographic Base	Available Form					
		Special Series	Volume Series	Micro-film	Micro-fiche	Mun. Summ. Tape	Micro-film Photo-copy
type of organization (42)	Province		x				x
tenure of operator (39)	Division						x
milk destination (46)	Division						x
Farms distributed by value of land and buildings ...							
... cross-classified by: economic class (43 or 44)	Division						x
type of farm (45)	Division						x
size of farm (1)	Division						x
type of organization (42)	Division						x
tenure of operator (39)	Division						x
milk destination (46)	Division						x
Farms distributed by value of machinery and equipment ...							
... cross-classified by: economic class (43 or 44)	Division						x
type of farm (45)	Division						x
size of farm (1)	Division						x
type of organization (42)	Division						x
tenure of operator (39)	Division						x
milk destination (46)	Division						x
Farms distributed by value of livestock and poultry ...							
... cross-classified by: economic class (43 or 44)	Division						x
type of farm (45)	Division						x
size of farm (1)	Division						x
type of organization (42)	Division						x

FARM CAPITAL — Concluded

DATA FORMAT:

Item	Geographic Base	Available Form					
		Special Series	Volume Series	Micro- film	Micro- fiche	Mun. Summ. Tape	Micro- film Photo- copy
Tenure of operator (39)	Division						x
milk destination (46)	Division						x

MACHINERY AND EQUIPMENT

Refers to agricultural machines on the holding at the census date regardless of whether the machines were owned by the operator or someone else.

AVAILABLE DATA:

For the following machinery and equipment:

automobiles	motor trucks
tractors	swathers, total
grain combines, total	swathers, self-propelled
grain combines, self-propelled	swathers, others
grain combines, pull type	forage crop harvesters
pick-up hay balers	

Also for:

milking machines  
bulk milk tanks

The following data are available:

Machinery and equipment, number of each  
Machinery and equipment, farms reporting each  
Farms distributed by number of automobiles (40)  
Farms distributed by number of tractors (40)  
Automobiles and/or motor trucks, farms reporting any  
Milking machines, farms reporting  
Bulk milk tanks, farms reporting  
Other machinery and equipment, value of  
Other machinery and equipment, farms reporting  
Machinery and equipment, total value of  
Farms distributed by value of machinery and equipment (35)

CENSUSES: 1976, 1971, 1966, 1961

REMARKS: The 1976, 1961 and 1966 questionnaires did not include riding garden tractors. Swathers listed as self-propelled or other in 1971 were reported under the one heading, 'swathers' in 1966. In 1961, swathers were reported only for the Prairie Provinces and British Columbia. In 1961 and 1966, bulk milk tanks were not reported separately. Grain

MACHINERY AND EQUIPMENT — Continued

binders, threshing machines and electric milk coolers were reported separately in 1961.

DATA FORMAT:

Item	Geographic Base	Available Form					
		Special Series	Volume Series	Micro-film	Micro-fiche	Mun. Summ. Tape	Micro-film Photo-copy
Machinery and equipment, number of	Division Subdivision	x	x	x	x	x	x
Machinery and equipment, farms reporting each	Division Subdivision	x	x	x	x	x	x
Farms distributed by number of automobiles (40)	Division Subdivision	x	x	x	x	x	x
Farms distributed by number of tractors (40)	Division Subdivision	x	x	x	x	x	x
Automobiles and/or motor trucks, farms reporting any	Division Subdivision	x	x	x	x	x	x
Milking machines, farms reporting	Division Subdivision	x	x	x	x	x	x
Bulk milk tanks, farms reporting	Division Subdivision	x	x	x	x	x	x
Other machinery and equipment, value of	Division Subdivision	x	x	x	x	x	x
Machinery and equipment, total value of	Division Subdivision	x	x	x	x	x	x



MACHINERY AND EQUIPMENT - Continued

DATA FORMAT:

Item	Geographic Base	Available Form					
		Special Series	Volume Series	Micro-film	Micro-fiche	Mun. Summ. Tape	Micro-film Photo-copy
Machinery and equipment, farms reporting value	Subdivision			x	x	x	x
Farms distributed by value of machinery and equipment (35)	Division			x	x	x	x
<u>CROSS-CLASSIFICATIONS:</u>							
Machinery and equipment, number of each ...							
... cross-classified by:							
economic class (43 or 44)	Province		x				
type of farm (45)	Division	x					x
size of farm (1)	Province		x				
type of organization (42)	Division			x			x
tenure of operator (39)	Province		x				
value of farm capital (33)	Division			x			x
area of improved land (2)	Province		x				
milk destination (46)	Division						x
Machinery and equipment, farms reporting each ...							
... cross-classified by:							
economic class (43 or 44)	Province		x				
type of farm (45)	Division						x
size of farm (1)	Province		x				
type of organization (42)	Division			x			x
tenure of operator (39)	Province		x				
	Division						x

MACHINERY AND EQUIPMENT - Continued

DATA FORMAT:

Item	Geographic Base	Available Form					
		Special Series	Volume Series	Micro-film	Micro-fiche	Mun. Summ. Tape	Micro-film Photo-copy
value of farm capital (33)	Province		x				
area of improved land (2)	Division		x				x
milk destination (46)	Division						x
Other machinery and equipment, value of ...							
... cross-classified by: economic class (43 or 44)	Division						x
type of farm (45)	Division						x
type or organization (42)	Division						x
value of farm capital (33)	Division						x
size of farm (1)	Division						x
tenure of operator (39)	Division						x
area of improved land (2)	Division						x
milk destination (46)	Division						x
Machinery and equipment, total value of ...							
... cross-classified by: economic class (43 or 44)	Province		x				
type of farm (45)	Division	x					x
size of farm (1)	Province		x				x
type of organization (42)	Division		x				x
tenure of operator (39)	Province		x				x
value of farm capital (33)	Division		x				x

MACHINERY AND EQUIPMENT -- Continued

DATA FORMAT:

Item	Geographic Base	Available Form					
		Special Series	Volume Series	Micro-film	Micro-fiche	Mun. Summ. Tape	Micro-film Photo-copy
area of improved land (2)	Province		x				x
days of off-farm work (41)	Division						x
milk destination (46)	Division						x
Machinery and equipment, farms reporting total value of ...							
... cross-classified by:							
economic class (43 or 44)	Division						x
type of farm (45)	Division						x
size of farm (1)	Division						x
type of organization (42)	Division						x
tenure of operator (39)	Division						x
value of farm capital (33)	Division						x
area of improved land (2)	Division						x
milk destination (46)	Division						x
Farms distributed by value of machinery and equipment ...							
... cross-classified by:							
economic class (43 or 44)	Division						x
type of farm (45)	Division						x
size of farm (1)	Division						x
type of organization (42)	Division						x
tenure of operator (39)	Division						x
milk destination (46)	Division						x
Farm distributed by number of automobiles ...							
... cross-classified by:							
economic class (43 or 44)	Division						x
type of farm (45)	Division						x

MACHINERY AND EQUIPMENT — Continued

DATA FORMAT:

Item	Geographic Base	Available Form					
		Special Series	Volume Series	Micro-film	Micro-fiche	Mun. Summ. Tape	Micro-film Photo-copy
size of farm (1)	Division						x
type of organization (42)	Division						x
tenure of operator (39)	Division						x
value of farm capital (33)	Division						x
area of improved land (2)	Division						x
milk destination (46)	Division						x
Farms distributed by number of tractors ...							
... cross-classified by: economic class (43 or 44)	Division						x
type of farm (45)	Division						x
size of farm (1)	Division						x
type of organization (42)	Division						x
tenure of operator (39)	Division						x
value of farm capital (33)	Division						x
area of improved land (2)	Division						x
milk destination (46)	Division						x
Automobiles and/or motor trucks, farms reporting any ...							
... cross-classified by: economic class (43 or 44)	Province		x				
type of farm (45)	Division						x
size of farm (1)	Province		x				
type of organization (42)	Division						x
tenure of operator (39)	Province		x				
value of farm capital (33)	Division						x
	Province		x				
	Division						x

MACHINERY AND EQUIPMENT - Concluded

DATA FORMAT:

Item	Geographic Base	Available Form					
		Special Series	Volume Series	Micro-film	Micro-fiche	Mun. Summ. Tape	Micro-film Photo-copy
area of improved land (2)	Province		x				x
milk destination (46)	Division						x
Milking machines, farms reporting ...							
... cross-classified by:							
economic class (43 or 44)	Province	x	x				x
Type of farm (45)	Division		x				x
size of farm (1)	Province		x				x
type of organization (42)	Division		x				x
tenure of operator (39)	Province		x				x
value of farm capital (33)	Division		x				x
area of improved land (2)	Province		x				x
milk destination (46)	Division						x
Bulk milk tanks, farms reporting ...							
... cross-classified by:							
economic class (43 or 44)	Province	x	x				x
type of farm (45)	Division		x				x
size of farm (1)	Province		x				x
type of organization (42)	Division		x				x
tenure of operator (39)	Province		x				x
value of farm capital (33)	Division		x				x
area of improved land (2)	Province		x				x
milk destination (46)	Division						x

HIRED AGRICULTURAL LABOUR

Refers to paid agricultural labour (15 years and over) hired for the holding during the past 12 months. Weeks of paid labour by sex were reported as well as number of year-round workers currently employed.

AVAILABLE DATA:

For the following classes of paid labour:

Male  
Female

The following data are available:

Hired agricultural labour, weeks of each  
Hired agricultural labour, farms reporting each  
Hired agricultural labour, total weeks of  
Hired agricultural labour, farms reporting any  
Paid year-round workers, number of  
Paid year-round workers, farms reporting  
Farms distributed by total number of weeks of hired agricultural labour  
(37)  
Farms distributed by number of paid year-round workers (38)

CENSUSES: 1976, 1971, 1966, 1961

REMARKS: Custom operators were not included as hired agricultural labour. One man-week of labour was defined as the amount of labour done by one person when working on a full-time basis for a period of one week. The total weeks of agricultural work done by all members of a Hutterite Colony were included as hired agricultural labour. In the case of a partly managed farm, only the estimated weeks worked by the manager on the managed portion of the partly managed farm were included. In 1966, the number of hired agricultural workers 15 years and over by sex were reported if they had been employed 20 hours or more during the week ending May 28, 1966.

HIRED AGRICULTURAL LABOUR — Continued

DATA FORMAT:

Item	Geographic Base	Available Form					
		Special Series	Volume Series	Micro-film	Micro-fiche	Mun. Summ. Tape	Micro-film Photo-copy
Hired agricultural labour, weeks of each	Division Subdivision		x	x	x	x	x
Hired agricultural labour, farms reporting each	Division Subdivision		x	x	x	x	x
Hired agricultural labour, total weeks of	Division Subdivision	x	x	x	x	x	x
Hired agricultural labour, farms reporting any	Division Subdivision	x	x	x	x	x	x
Paid year-round workers, number of	Division Subdivision	x	x	x	x	x	x
Paid year-round workers, farms reporting any	Division Subdivision	x	x	x	x	x	x
Farms distributed by number of weeks of hired agricultural labour (37)	Division		x				x
Farms distributed by number of paid year-round workers (38)	Division		x				x
<u>CROSS-CLASSIFICATIONS:</u>							
Hired agricultural labour, weeks of each ...							
... cross-classified by:							
economic class (43 or 44)	Province Division Province Division		x				x
type of farm (45)			x				x

HIRED AGRICULTURAL LABOUR - Continued

DATA FORMAT:

Item	Geographic Base	Available Form					
		Special Series	Volume Series	Micro-film	Micro-fiche	Mun. Summ. Tape	Micro-film Photo-copy
size of farm (1)	Province		x				x
	Division						
type of organization	Province		x				x
(42)	Division						
tenure of operator	Province		x				x
(39)	Division						
value of farm capital	Province		x				x
(33)	Division						
area improved (2)	Province		x				x
	Division						
milk destination (46)	Division						x
Hired agricultural labour, farms reporting each ...							
... cross-classified by:							
economic class (43	Province		x				x
or 44)	Division						
type of farm (45)	Province		x				x
	Division						
size of farm (1)	Province		x				x
	Division						
type of organization	Province		x				x
(42)	Division						
tenure of operator	Province		x				x
(39)	Division						
value of farm capital	Province		x				x
(33)	Division						
area improved (2)	Province		x				x
	Division						
milk destination (46)	Division						x
Hired agricultural labour, total weeks of ...							
... cross-classified by:							
economic class (43	Province		x				x
or 44)	Division	x					
type of farm (45)	Province		x				x
	Division						



HIRED AGRICULTURAL LABOUR - Continued

DATA FORMAT:

Item	Geographic Base	Available Form					
		Special Series	Volume Series	Micro-film	Micro-fiche	Mun. Summ. Tape	Micro-film Photo-copy
size of farm (1)	Province		x				
type of organization (42)	Division						x
tenure of operator (39)	Province		x				
value of farm capital (33)	Division						x
area improved (2)	Province		x				
milk destination (46)	Division						x
	Division						x
Hired agricultural labour, farms reporting any ...							
... cross-classified by:							
economic class (43 or 44)	Province		x				
type of farm (45)	Division	x					x
size of farm (1)	Province		x				
type of organization (42)	Division						x
tenure of operator (39)	Province		x				
value of farm capital (33)	Division						x
area improved (2)	Province		x				
milk destination (46)	Division						x
	Division						x
Paid year-round workers, number of ...							
... cross-classified by:							
economic class (43 or 44)	Province		x				
type of farm (45)	Division	x					x
size of farm (1)	Province		x				
	Division						x

HIRED AGRICULTURAL LABOUR — Concluded

DATA FORMAT:

Item	Geographic Base	Available Form					
		Special Series	Volume Series	Micro-film	Micro-fiche	Mun. Summ. Tape	Micro-film Photo-copy
type of organization (42)	Province		x				x
tenure of operator (39)	Division		x				x
value of farm capital (33)	Province		x				x
area improved (2)	Division		x				x
milk destination (46)	Province						x
	Division						
Paid year-round workers, farms reporting any ...							
... cross-classified by:							
economic class (43 or 44)	Province		x				x
type of farm (45)	Division	x					
	Province		x				x
size of farm (1)	Division						
	Province		x				x
type of organization (42)	Division						x
tenure of operator (39)	Province		x				
value of farm capital (33)	Division						x
area improved (2)	Province		x				x
milk destination (46)	Division						x

OFF-FARM WORK

Refers to days of work that the operator did for pay (wages, salary, commission, etc.) off his holding during the past 12 months.

AVAILABLE DATA: Total days of off-farm work

The following data are available:

Off-farm work, total number of days of

Off-farm work, farms reporting any

Farms distributed by days of off-farm work (41)

CENSUSES: 1976, 1971, 1966, 1961

REMARKS: In 1976 and 1966, only total days of off-farm work were reported; the type of work was not. In 1961, off-farm work was reported as: agricultural, working in the woods, fisherman or trapper, construction work, truck or bus driver, factory production work, clerical work or other. In 1971 it was reported as: agricultural work off this holding, logging, lumbering or forestry work, truck or bus driver, operator of road maintenance or construction equipment, other kinds of off-farm work.

DATA FORMAT:

Item	Geographic Base	Available Form					
		Special Series	Volume Series	Micro-film	Micro-fiche	Mun. Summ. Tape	Micro-film Photo-copy
Off-farm work, total number of days of	Division Subdivision	x	x	x	x	x	x
Off-farm work, farms reporting any	Division Subdivision	x	x	x	x	x	x
Farms distributed by days of off-farm work ...	Division Subdivision		x	x	x	x	x

OFF-FARM WORK — Continued

DATA FORMAT:

Item	Geographic Base	Available Form					
		Special Series	Volume Series	Micro-film	Micro-fiche	Mun. Summ. Tape	Micro-film Photo-copy
<u>CROSS-CLASSIFICATIONS:</u>							
Off-farm work, total number of days of ...							
... cross-classified by:							
economic class (43 or 44)	Province	x	x				x
type of farm (45)	Division		x				x
size of farm (1)	Province		x				x
tenure of operator (39)	Division		x				x
value of farm capital (33)	Province		x				x
area of improved land (2)	Division		x				x
milk destination (46)	Province						x
days of off-farm work (41)	Division						x
Off-farm work, farms reporting any ...							
... cross-classified by:							
economic class (43 or 44)	Province	x	x				x
type of farm (45)	Division		x				x
size of farm (1)	Province		x				x
tenure of operator (39)	Division		x				x
value of farm capital (33)	Province		x				x
area of improved land (2)	Division		x				x
milk destination (46)	Province						x
days of off-farm work (41)	Division						x

OFF-FARM WORK -- Concluded

DATA FORMAT:

Item	Geographic Base	Available Form					
		Special Series	Volume Series	Micro-film	Micro-fiche	Mun. Summ. Tape	Micro-film Photo-copy
Farms distributed by days of off-farm work ...							
.... cross-classified by:							
economic class (43 or 44)	Province		x				x
type of farm (45)	Division		x				x
size of farm (1)	Province						x
tenure of operator (39)	Division						x
value of farm capital (33)	Province		x				x
area of improved land (2)	Division		x				x
milk destination (46)	Province						x

TENURE

Refers to the classification of land operated as area owned and area rented or leased from others or both. Area owned includes land that the operator or his wife holds under title, homestead law, purchase contract, or as an heir or trustee of any individual estate; land more or less permanently occupied by a squatter; and land managed by the operator for another person who owns the land. Area rented or leased from others includes land rented or leased from others on a cash basis; rented on a crop share basis from others; used rent-free or used under lease arrangements with federal, provincial or municipal governments; or land managed by the operator for another party who rents or leases the land. Land used under a per head grazing permit or fee was not included.

AVAILABLE DATA:

For the following tenurial classes:

- Tenure of land
  - land owned
  - land rented or leased
- Tenure of operator
  - owner
  - tenant
  - owner-tenant

The following data are available:

- Tenure of land, area by
- Tenure of operator, number by
- Tenure of operator, area by

CENSUSES: 1976, 1971, 1966, 1961

REMARKS: The area operated for others as a hired manager was identified as a separate tenurial class in 1961 and 1966.

TENURE - Continued

DATA FORMAT:

Item	Geographic Base	Available Form					
		Special Series	Volume Series	Micro-film	Micro-fiche	Mun. Summ. Tape	Micro-film Photo-copy
Tenure of land, area by	Division	x	x				
	Subdivision			x	x	x	x
Tenure of operator, number of	Division	x	x				
	Subdivision		x	x	x	x	x
Tenure of operator, area by	Division	x	x				x
<u>CROSS-CLASSIFICATIONS:</u>							
Tenure of operator, number of ...							
... cross-classified by:							
economic class (43 or 44)	Province	x	x				
type of farm (45)	Division						x
	Province		x				
size of farm (1)	Division						x
	Province		x				x
value of farm capital (33)	Province						
area of improved land (2)	Province		x				x
days of off-farm work (41)	Province		x				x
milk destination (46)	Province						x
Tenure of land, area by ...							
... cross-classified by:							
economic class (43 or 44)	Province		x				
type of farm (45)	Division						x
	Province		x				
size of farm (1)	Division						x
tenure of operator (39)	Division						x
milk destination (46)	Division						x

TENURE -- Concluded

DATA FORMAT:

Item	Geographic Base	Available Form					
		Special Series	Volume Series	Micro-film	Micro-fiche	Mun. Summ. Tape	Micro-film Photo-copy
Tenure of operator, area by ...	Division						
... cross-classified by: economic class (43 or 44)							x
type of farm (45)			x				x



TYPE OF FARM

With the exception of 'institutional farms, etc.', all census-farms with sales of \$2,500 or more were classified by product type.

There are ten major types, namely, dairy, cattle, hogs, poultry, wheat, small grains, field crops, fruits and vegetables, miscellaneous specialty and mixed type. The major differences compared with the previous censuses are the deletion of the forestry type of farm and the division of the cattle-hog-sheep type into two types, 'cattle' and 'hogs'. The very small number of sheep farms would be included with 'miscellaneous specialty'.

The variable used for typing each farm are as follows:

Farm Classification by Product Type

Based on Inventory Data

- (1) Dairy: (a) The value of cows and heifers, 2 years and over, must be 51% or more of the grand total of imputed values, or  
(b) the value of cows and heifers, 2 years and over, must be 40.0% to 50.9% of the grand total and together with total cattle amount to 51% or more of the grand total of imputed values.
- (2) Cattle: (excluding farms qualifying as dairy farms)  
The value of total cattle must be 51% or more of the grand total of imputed values. (The possible double counting problem of dairy cows in the total cattle is adjusted by the corresponding price coefficients during the imputation process.)
- (3) Hogs: The value of total pigs must be 51% or more of the grand total of imputed values.
- (4) Poultry: The total value of hens and pullets, 5 months and over, broilers, turkeys, geese and ducks must be 51% or more of the grand imputed values.

TYPE OF FARM - Continued

- (5) Wheat: The total value of wheat (spring, durum, winter) must be 51% or more of the grand total of imputed values.
- (6) Small grains: (excluding farms qualifying as wheat farms)
- The total value of oats for grain, barley, mixed grains, fall rye, buckwheat, field peas, field beans, corn for grain and flaxseed, soybeans, sunflowers and rapeseed must be 51% or more of the grand total of imputed values.
- (7) Field crops, other than small grain: The total value of corn for ensilage, alfalfa and mixtures, all other tame hay, oats to be cut for green feed, other fodder crops and potatoes, tobacco and sugar beets for sugar must be 51% or more of the grand total of imputed values.
- (8) Fruits and vegetables: The total value of vegetables, tree fruits, and small fruits must be 51% or more of the grand total of imputed values.
- (9) Miscellaneous specialty: The value of either nursery products and greenhouses, total sheep or other livestock must be 51% or more of the grand total of imputed values.
- (10) Mixed farm: (Excluding farms qualifying as any above-mentioned types)
- (a) Livestock combination: a farm qualifying as any one of the following:
- cattle-hog (excluding farms qualifying as cattle, hog types):
- the total value of total cattle and total pigs exceeds 51% of the grand total of imputed values.

TYPE OF FARM - Continued

- cattle-sheep (excluding farms qualifying as cattle or sheep types): the total value of total cattle and total sheep exceeds 51% of the grand total of imputed values.
  - hog-sheep (excluding farms qualifying as hog or sheep types): the total value of total pigs and total sheep exceeds 51% of the grand total of imputed values.
  - cattle-hog-sheep (excluding farms qualifying as cattle-hog, cattle-sheep, hog-sheep, cattle, hog, or sheep types), and the total value of any of the above, combined with poultry and poultry products, exceeds 51% of the grand total of the imputed values.
- (b) Field crops combination: The total value of codes 010 to 034 inclusive must be 51% or more of the grand total of imputed values.
- (c) Other combinations: Farms not qualifying for any one of the above-mentioned types.

(11) Supplemental types:

- (a) To keep historical comparison with previous censuses, it is decided to have cattle-hog-sheep supplemental type based on the 1971 concept (i.e., including cattle, hog, sheep, cattle-hog, cattle-sheep, hog-sheep, or cattle-hog-sheep).
- (b) To show the relative significance of the cattle-hog combination among all livestock combinations, it is desirable to have a cattle-hog supplemental type.

TYPE OF FARM — Continued

REMARKS: One of the main reasons for the development of a new farm typing procedure was the deletion of the detailed sales questions from the 1976 Census and the inadequacy of sales data in previous censuses. The 'sales by commodity' were essential in the typing of individual farms by previous methods. Consequently, the farm typing in 1976 has to depend on information other than sales and the reported inventory data were the only information available. The development of the scheme was completed in co-operation with Economics Branch, Agriculture Canada and has been successfully utilized in the current census processing.

Assumptions underlying the typing procedure: the scheme employed the 1976 physical inventory reported on census questionnaires and weighted by a set of value coefficients. The value coefficients were derived from the average value per unit of inventory items in every census division across Canada over a specified period of time. Adjustments were made to arrive at an estimate by allowing for feed grain consumed on the farm.

To maintain the historical comparability of type of farm classification, some assumptions had to be established. Prior to the 1976 Census, farm typing was based on the realized value of farm sales from the previous year. For example, farm types for the 1971 Census were derived from sales figures for 1970. The 1976 scheme is based on the potential value of farm sales, imputed from inventory data reported in the current year, i.e., in 1976. If the distribution of actual and potential sales was highly and positively correlated, then the two methods of classification (both generally based on 51% or more of the

TYPE OF FARM - Continued

total sales) should be comparable. Therefore, the underlying assumptions of the scheme are stated as follows:

1. Under normal conditions, the major farming activities of individual farms are not likely to change from one year to another, i.e., 1975 to 1976.
2. The value of agricultural products sold in 1975 and the reported 1976 physical inventories at the farm level are highly and positively correlated.
3. The yield and price of the various products considered will, under normal conditions, remain at the same level or change by the same proportion during 1975-1976.

Historical comparability of the resulting data: Maintaining historical comparability of the data has been one of the most essential considerations in the development of the scheme. The basic criterion of 51% or more of the total value of agricultural products sold for the typing of farms remains exactly the same as in previous censuses. In 1976, there are ten basic types of farms.

Forestry products, strictly speaking, have not been defined as 'agricultural products'. Therefore, an establishment reporting only the sales of forestry products should have been excluded from the census by the definition of 'agricultural products'. The division of 'cattle-hog-sheep' into 'cattle' and 'hogs' types is one of the major improvements in farm typing statistics. In 1971, 34.7% of the farms reporting sales of \$2,500 or more were classified as 'cattle-hog-sheep' type, 22.6% were 'cattle' type and 6.3% were 'hog' type. The remaining 5.8% were classed as 'miscellaneous specialty' or 'mixed livestock combination' type. Therefore,

TYPE OF FARM -- Continued

the division of 'cattle-hog-sheep' in 1976 will probably increase the number in 'miscellaneous' by up to 2% because of the inclusion of sheep farms. The remaining farms would be in the 'mixed livestock combination' type. In the 1976 Census publications, we will still provide users with 'cattle-hog-sheep' as a supplemental type for historical comparison. The 'cattle-hog' combination will also be included to show their relative significance in the mixed livestock combination category.

The efficiency of the scheme is largely dependent on the validity of the above-mentioned assumptions. The validity varies according to the type of farming activities. Although the scheme was systematically tested at every phase of the development, it was evident that random variations in the production and price of various products at different levels will be the major causes of discrepancies.

General observations from the test based on 1971 data indicated that farms with dominant value of production or less variable types of production (e.g., those that require unique management skills, heavy overhead costs, etc.) presented no difficulties in the consistency of typing. However, the efficiency of the scheme is lower in less specialized farming with low concentration of sales from related types of products. Generally speaking, the scheme has higher serviceability for livestock type of production than for crops. In short, some inconsistencies in typing when compared with previous censuses are expected, especially in marginal and mixed type farms. However, they are not significant in relation to the total number of farms. We are confident that the 1976 scheme for the farm classification by product

TYPE OF FARM — Concluded

type is sound and will produce useful data. The resulting classification should generally be accepted as a true reflection of the agricultural industry at the point of reference.

CENSUSES: 1976, 1971, 1966, 1961

DATA FORMAT:

Item	Geographic Base	Available Form					
		Special Series	Volume Series	Micro-film	Micro-fiche	Mun. Summ. Tape	Micro-film Photocopy
Type of farm, number of each	Division Subdivision	x	x	x	x	x	x
Type of farm, percentage of each,	Province Subdivision		x	x	x	x	x
<u>CROSS-CLASSIFICATIONS:</u>							
Type of farm ... ... cross-classified by: economic class (43)	Province Division		x				x
Type of farm, number of each ... ... cross-classified by: economic class (43)	Province		x				x

AGRICULTURAL PRODUCTS SOLD

Includes all agricultural products produced and sold from an agricultural holding during 1975. A product was considered as sold regardless of whether the sales income was received by the operator or by some other person. Also included with sales from the operator's farm are the landlord's share of products sold; cash advances for stored grain; deficiency payments; patronage dividends for the particular products involved; crop insurance; and federal dairy subsidy payments. We have included Canadian Wheat Board payments received during 1975 (including the landlord's share) regardless of which crop year they apply to. The agricultural products of a Hutterite Colony or an institution which were used by the colony or the institution were considered sold.

AVAILABLE DATA:

The following total value of agricultural products sold distribution:

Under \$1,200	\$ 25,000-\$34,999
\$ 1,200-\$ 2,499	35,000- 49,999
2,500- 4,999	50,000- 74,999
5,000- 9,999	75,000- 99,999
10,000- 14,999	100,000 or more
15,000- 24,999	

CENSUSES: 1976, 1971, 1966, 1961

REMARKS: The most significant difference between 1971 and 1976 total value of agricultural products sold was that in the 1971 Census the sales were obtained by individual commodity, whereas in 1976 the respondent checked a box which corresponded to the sales grouping for his farm. The lowest grouping specified was "under \$1,200", which enabled us to select census-farms according to our new definition while using an existing classification for which historical comparisons are possible.

An evaluation and a comparison of sales values obtained by both methods



AGRICULTURAL PRODUCTS SOLD — Concluded

(add up or check the box) using both 1971 and 1976 data (AES, PCAS and Census) indicated that there were no significant differences between the two data collection methods.

When no sales data were reported, such as in the case of crop failure or farms operated for the first time in 1976, an estimate of sales was assigned during the editing phase of the processing based on reported crop and livestock inventories.

Not included were the sales of livestock by drover operators on the drover's farm, if the livestock have been bought and sold within a 30-day period.

A large number of cross-classification tabulations by total value of agricultural products sold were produced. For a quick reference, refer to the subject for which the cross-classification is required.

ECONOMIC CLASS

All census-farms are classified as one of eleven economic classes based upon the total value of sales of agricultural products, with the exception of 'institutional farms, etc.'. The classification of census-farms into economic classes presents a measure of the productive size of the holdings. Another distribution for economic class consists of four economic classes. This distribution is used for data published by subdivision.

AVAILABLE DATA:

The following information is available:

Farms distributed by value of sales (economic class)

CENSUSES: 1976, 1971, 1966, 1961

REMARKS: The economic classification of farms for the 1976 Census of Agriculture will be done basically in the same manner as in 1971. As indicated in the agricultural products sold section, there is one significant difference, however, in that in 1971, the sales were obtained by individual commodity, whereas in 1976 the respondent checked a box which corresponded to the sales grouping for his farm.

In 1971 there were 12 economic classes, the largest being \$50,000 and over. In 1966 there were 11 classes, the largest being \$35,000+. In 1961 there were only 10 economic classes, the largest being \$25,000+. It should be noted that variations in annual production and prices of agricultural products affect the economic class of individual census-farms.

ECONOMIC CLASS - Concluded

DATA FORMAT:

Item	Geographic Base	Available Form					
		Special Series	Volume Series	Micro- film	Micro- fiche	Mun. Summ. Tape	Micro- film Photo- copy
Economic class (43 or 44)	Division Subdivision	x	x	x	x	x	x

CROSS-CLASSIFICATIONS:

There are numerous cross-classifications for economic class. For convenience, refer to the subject for which the cross-classification by economic class is required.



PART II



DISTRIBUTION OF TERMS

1. Size of Farm Distribution

<u>Eastern and B.C.</u>	<u>Prairie Provinces</u>	<u>Canada</u>
acres	acres	acres
1- 2	1- 2	1- 2
3- 9	3- 9	3- 9
10- 69	10- 69	10- 69
70- 129	70- 239	70- 239
130- 179	240- 399	240- 399
180- 239	400- 559	400- 559
240- 399	560- 759	560- 759
400- 559	760-1,119	760-1,119
560- 759	1,120-1,599	1,120-1,599
760-1,119	1,600-2,239	1,600 and over
1,120-1,599	2,240-2,879	
1,600 and over	2,880 and over	

1941 classification

acres
1- 4
5- 10
11- 50
51- 100
101- 200
201- 299
300- 479
480- 639
640- 959
960-1,279
1,280-1,599
1,600-1,919
1,920 and over

Size of farm (FAO)

acres
Under 3
3- 12
13- 24
25- 49
50- 123
124- 247
248- 494
495-1,235
1,236-2,470
2,471-6,177
6,178 and over

---

2. Improved Land Distribution

---

acres	
	0
1-	2
3-	9
10-	69
70-	129
130-	179
180-	239
240-	399
400-	559
560-	759
760-	1,119
1,120-	1,599
1,600 and over	
Farms reporting	

---

3. Cropland Distribution

---

Eastern and B.C.

acres	
	0
	1
2-	4
5-	7
8-	12
13-	17
18-	32
33-	47
48-	72
73-	127
128-	192
193 and over	
Farms reporting	

Prairie Provinces and Canada

acres	
	0
1-	17
18-	32
33-	72
73-	127
128-	192
193-	277
278-	362
363-	447
448-	572
573-	697
698-	947
948-	1,197
1,198 and over	
Farms reporting	

---



---

4. Improved Pasture

---

acres

0  
1- 7  
8- 17  
18- 32  
33- 47  
48- 72  
73-127  
128-192  
193 and over  
Farms reporting

---

5. Summer Fallow

---

Canada, Eastern and B.C.

acres

0  
1- 32  
33- 72  
73-127  
128-192  
193-277  
278-362  
363 and over  
Farms reporting

Prairie Provinces

acres

0  
1- 32  
33- 72  
73-127  
128-192  
193-277  
278-362  
363-447  
448-572  
573-697  
698-947  
948 and over  
Farms reporting

---

---

6. Woodland

---

acres

0  
1- 9  
10- 69  
70- 129  
130- 179  
180- 239  
240- 399  
400- 559  
560- 759  
760-1,119  
1,120 and over  
Farms reporting

---

7. Spring Wheat

---

Eastern and B.C.

acres

0  
1- 4  
5- 7  
8- 12  
13- 17  
18- 32  
33- 47  
48- 72  
73-127  
128-192  
193-277  
278 and over  
Farms reporting

Prairie Provinces

acres

0  
1- 17  
18- 32  
33- 72  
73- 127  
128- 192  
193- 277  
278- 362  
363- 447  
448- 572  
573- 697  
698- 947  
948-1,197  
1,198 and over  
Farms reporting

Canada

acres

0  
1- 17  
18- 32  
33- 72  
73-127  
128-192  
193-277  
278 and over  
Farms reporting

---

---

8. Durum Wheat

---

<u>Eastern and B.C.</u>	<u>Prairie Provinces</u>	<u>Canada</u>
acres	acres	acres
0	0	0
1- 4	1- 17	1- 17
5- 7	18- 32	18- 32
8- 12	33- 72	33- 72
13- 17	73-127	73-127
18- 32	128-192	128-192
33- 47	193-277	193-277
48- 72	278-362	278 and over
73-127	363-447	Farms reporting
128-192	448-572	
193-277	573 and over	
278 and over	Farms reporting	
Farms reporting		

---

9. Winter Wheat

---

acres
0
1- 4
5- 7
8- 12
13- 17
18- 32
33- 47
48- 72
73-127
128-192
193-277
278 and over
Farms reporting

---

---

10. Oats for Grain, Barley, Mixed Grains, Fall Rye, Spring Rye,  
Flaxseed, Rapeseed

---

<u>Eastern and B.C.</u>	<u>Prairie Provinces</u>	<u>Canada</u>
acres	acres	acres
0	0	0
1	1- 7	1- 7
2- 4	8- 17	8- 17
5- 7	18- 32	18- 32
8- 12	33- 72	33- 72
13- 17	73-127	73-127
18- 32	128-192	128-192
33- 47	193-277	193 and over
48- 72	278-362	Farms reporting
73-127	363 and over	
128-192	Farms reporting	
193 and over		
Farms reporting		

---

11. Buckwheat

---

acres
0
1- 2
3- 7
8-12
13-17
18-32
33-47
48 and over
Farms reporting

---

---

12. Dry Field Peas, Dry Field Beans

---

acres

0  
1- 2  
3- 7  
8-12  
13-17  
18-32  
33-47  
48-62  
63 and over  
Farms reporting

---

13. Corn for Grain

---

acres

0  
1- 2  
3- 7  
8- 12  
13- 17  
18- 32  
33- 47  
48- 62  
63- 77  
78- 92  
93-127  
128 and over  
Farms reporting

---

14. Total Hay, Alfalfa and Alfalfa Mixtures, All Other Tame  
Hay

---

acres

0  
1- 4  
5- 7  
8- 12  
13- 17  
18- 32  
33- 47  
48- 72  
73-127  
128-192  
193-277  
278 and over  
Farms reporting

---

---

15. Soybeans

---

acres  
0  
1- 2  
3- 7  
8- 12  
13- 17  
18- 32  
33- 47  
48- 62  
63- 77  
78- 92  
93-127  
128 and over  
Farms reporting

---

16. Potatoes

---

acres  
0  
1  
2  
3- 4  
5- 9  
10- 19  
20- 39  
40- 59  
60- 79  
80- 99  
100-119  
120 and over  
Farms reporting

---

17. Tobacco

---

acres  
0  
Under 0.5  
1  
2  
3- 7  
8-12  
13-17  
18-32  
33-47  
48-62  
63-77  
78-92  
93 and over  
Farms reporting

---

---

18. Sugar Beets

---

acres

0  
1  
2  
3- 7  
8- 12  
13- 17  
18- 32  
33- 47  
48- 62  
63- 77  
78- 92  
93-107  
108 and over  
Farms reporting

---

---

19. Vegetables

---

acres

0  
1- 2  
3- 4  
5- 6  
7- 8  
9-10  
11-12  
13-17  
18-22  
23 and over  
Farms reporting

---

---

20. Tree Fruits

---

acres

0  
Under 0.5  
1- 2  
3- 7  
8- 17  
18- 32  
33- 72  
73-127  
128 and over  
Farms reporting

---

---

21. Small Fruits

---

acres

0  
Under 0.5  
1  
2  
3- 4  
5- 6  
7- 8  
9-10  
11 and over  
Farms reporting

---

22. Total Cattle, Total Sheep

---

number

0  
1- 2  
3- 7  
8- 12  
13- 17  
18- 32  
33- 47  
48- 62  
63- 77  
78-122  
123-177  
178-272  
273-527  
528 and over  
Farms reporting

---

23. Cows for Milk

---

number

0  
1  
2  
3- 7  
8-12  
13-17  
18-32  
33-47  
48-62  
63-77  
78-92  
93 and over  
Farms reporting

---



---

24. Heifers for Milk

---

number  
0  
1  
2  
3- 7  
8-12  
13-17  
18-32  
33-47  
48-62  
63 and over  
Farms reporting

---

25. Steers, Calves, Beef Heifers, Ewes, Rams and Wethers

---

number  
0  
1  
2  
3- 7  
8- 12  
13- 17  
18- 32  
33- 47  
48- 62  
63- 77  
78-122  
123-177  
178 and over  
Farms reporting

---

26. Beef Cows

---

number  
0  
1  
2  
3- 7  
8- 12  
13- 17  
18- 32  
33- 62  
63-122  
123-177  
178-272  
273 and over  
Farms reporting

---

---

27. Total Pigs, Pigs under 3 months, Pigs 3-6 months,  
Pigs 6 months and over

---

number
0
1- 2
3- 7
8- 12
13- 17
18- 32
33- 47
48- 62
63- 77
78-122
123-177
178-272
273-527
528 and over
Farms reporting

---

28. Sows

---

number
0
1- 2
3- 7
8-12
13-17
18-32
33-47
48-62
63 and over
Farms reporting

---

29. Total Chickens

---

number
0
1- 17
18- 47
48- 77
78- 122
123- 177
178- 272
273- 527
528- 972
973- 2,027
2,028- 4,972
4,973- 9,977
9,978-20,022
20,023 and over
Farms reporting

---

---

30. Hens, Pullets and Turkeys

---

	number
	0
1-	17
18-	47
48-	77
78-	272
273-	527
528-	972
973-	2,027
2,028-	4,972
4,973-	9,977
9,978 and over	
Farms reporting	

---

31. Broilers

---

	number
	0
1-	1,000
1,001-	2,000
2,001-	5,000
5,001-	10,000
10,001-	15,000
15,001 and over	
Farms reporting	

---

32. Geese, Ducks

---

	number
	0
1-	17
18-	47
48-	77
78 and over	
Farms reporting	

---

---

33. Total Capital Value

---

Under \$2,950  
\$ 2,950-\$ 4,949  
4,950- 7,449  
7,450- 9,949  
9,950- 14,949  
14,950- 19,949  
19,950- 24,949  
24,950- 49,949  
49,950- 74,949  
74,950- 99,949  
99,950- 149,949  
149,950- 199,949  
199,950 and over

---

34. Value of Land and Buildings

---

Under \$2,950  
\$ 2,950-\$ 4,949  
4,950- 7,449  
7,450- 9,949  
9,950- 14,949  
14,950- 19,949  
19,950- 24,949  
24,950- 49,949  
49,950- 74,949  
74,950- 99,949  
99,950- 124,949  
124,950 and over

---

35. Value of Machinery and Equipment

---

Under \$950  
\$ 950-\$ 1,949  
1,950- 2,949  
2,950- 3,949  
3,950- 4,949  
4,950- 7,449  
7,450- 9,949  
9,950- 14,949  
14,950- 19,949  
19,950- 24,949  
24,950- 37,449  
37,450- 49,949  
49,950 and over

---

---

36. Value of Livestock and Poultry

---

Under \$450
\$ 450-\$ 949
950- 1,949
1,950- 2,949
2,950- 3,949
3,950- 4,949
4,950- 7,449
7,450- 9,949
9,950- 14,949
14,950- 19,949
19,950- 24,949
24,950- 49,949
49,950 and over

---

37. Weeks of Paid Labour (Total Weeks)

---

number
1- 4
5- 13
14- 26
27- 52
53- 78
79-104
105-156
157-208
209 and over
Farms reporting

---

38. Year-round Workers

---

number
1
2
3
4
5 and over
Farms reporting

---

---

39. Tenure

---

1 owner  
2 tenant  
3 part owner, part tenant

---

40. Automobiles, Tractors

---

1  
2  
3  
4  
5 and over

---

41. Part-time Days

---

0  
1- 6  
7- 12  
13- 24  
25- 48  
49- 72  
73- 96  
97-126  
127-156  
157-228  
229-365  
Farms reporting

---

42. Type of Organization

---

Individual  
Partner  
Institution  
Incorporated  
Family  
Other  
Other

---

---

43. Economic Classification

---

Farms reporting sales of:

\$10,000 or more - total

\$100,000 or more

75,000-\$99,999

50,000- 74,999

35,000- 49,999

25,000- 34,999

15,000- 24,999

10,000- 14,999

5,000- 9,999

2,500- 4,999

1,200- 2,499

Institutional farms

\$2,500 or more (excl. instit.)

5,000 or more (excl. instit.)

---

44. Economic Classification

---

\$ 1,200-\$2,499

2,500- 4,999

5,000- 9,999

10,000 and over

---

---

45. Type of Farm

---

Dairy  
Cattle  
Hogs  
Poultry  
Wheat  
Small grains  
Field crops (other than small grains)  
Fruits and vegetables  
Miscellaneous specialty

Mixed farms

Livestock combination  
Field crops combination  
Other combination

Cattle, hog, sheep  
Cattle and hog

---

46. Milk Destination

---

Not reporting  
Fluid milk plant  
Industrial milk plant  
Creamery for butter  
Do not know  
Number reporting

---



**PART III**



## INDEX

INDEX

	Page
Age of operator .....	9
Agricultural products sold .....	98
Alfalfa	
and alfalfa mixtures for hay, ensilage or seed, area .....	25
Area	
of census-farms, total .....	17
owned .....	89
of improved land .....	20
under crops	
pasture	
summer fallow	
unimproved land .....	20
woodland .....	20
rented or leased from others .....	89
by use of land .....	20
Automobiles	
number .....	74
Balers, pick-up hay	
number .....	74
Barley	
area .....	25
Beans	
dry field, area .....	25
Beets	
sugar beets, area .....	25
Beef cows	
number .....	41
Beef heifers	
number .....	42
Broilers	
number .....	60
Buckwheat	
area .....	25
Bulls, 1 year and over	
number .....	40
Calves, under 1 year	
number .....	40
Capital, farm value .....	68
Cattle	
total number .....	40
number of each class .....	40
value .....	66
Cattle farms	
number of .....	97
Cattle and/or hog and/or sheep farms	
number of .....	97

INDEX - Continued

	Page
Census-farm	
area .....	17
type of organization .....	13
number .....	17
size of farm .....	17
size of farm, 1941 .....	17
size of farm, FAO .....	17
capital value .....	68
Chickens	
number by type .....	60
value of each type .....	66
Combination type farms	
number of .....	97
Community pasture or institution .....	14
Corn	
for ensilage or fodder, area .....	25
for grain, area .....	25
Cows and heifers	
2 years and over, number .....	40
2 years and over, milking or to be milked, number .....	40
milked yesterday, number .....	46
Cropland, area .....	20
Crops	
area of each .....	25
total area under .....	20
Cut flowers, dry bulbs, and nursery products,	
area .....	37
Dairy	
cows and heifers 2 years and over, number .....	40
heifers 1 year and under 2, number .....	40
milk produced per cow per day, pounds .....	46
cows milked yesterday, number .....	46
milk produced yesterday, pounds .....	46
Dairy farms	
number of .....	97
Dry bulbs, cut flowers, and nursery products	
area .....	37
Ducks	
number .....	61
value .....	66
Durum wheat, area .....	25
Economic class - value of sales .....	101
Equipment and machinery	
number of each type .....	74
value .....	74
Ewes, rams and wethers, 1 year and over	
number .....	55
Farm capital, value .....	68

INDEX — Continued

	Page
Farm population .....	15
Farms, type of .....	
number by type .....	97
Fall rye, area .....	25
Fall wheat, area .....	25
Field crops, area of each .....	25
Flaxseed, .....	
area .....	25
Field beans dry, area .....	25
Field peas dry, area .....	25
Fodder crops for grain, hay, green feed or ensilage, area .....	25
Forage crop harvesters, .....	
number .....	74
Fruit and vegetable farms, .....	
number of .....	97
Fruit trees, .....	
area of .....	33
Fruits, small, area .....	35
Geese, .....	
number .....	61
value .....	66
Grain combines, .....	
pull-type number .....	74
self-propelled number .....	74
Grains, mixed, .....	
area .....	25
Grains, small farms, .....	
number of .....	97
Grazing or pasture land, .....	
area .....	20
Greenhouses, and mushroom houses, .....	
area of .....	37
Harvesters, forage crop, .....	
number .....	74
Hay balers, pick-up, .....	
number .....	74
Hay .....	
for hay, ensilage or seed, area .....	25
Heifers .....	
1 year and under 2, number .....	40
1 year and under 2, being raised for milk production, .....	
number .....	41
Hens and pullets, 5 months and over, kept for laying, .....	
number .....	60
Hired agricultural labour, .....	
weeks of .....	81
number of year-round workers .....	81

INDEX - Continued

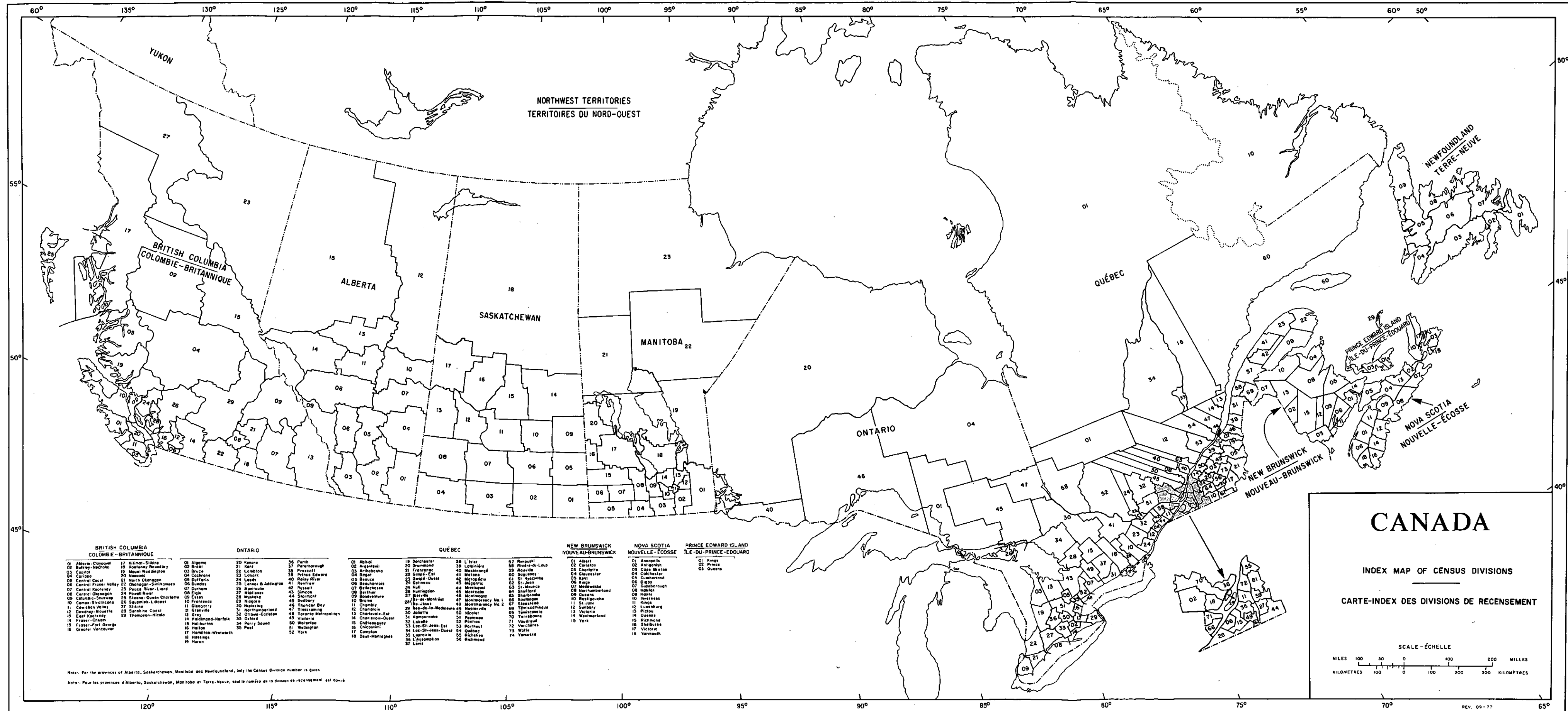
Page

Hogs and/or cattle and/or sheep farms,	
number of .....	97
Hogs .....	50
Improved pasture, area .....	20
Improved land, area .....	20
Lambs under 1 year,	
number .....	55
Land	
unimproved, area .....	20
improved, area .....	20
and buildings, value .....	69
use of _____, area by .....	20
Length of residence on holding .....	11
Livestock	
cattle, number by class .....	40
pigs, number by class .....	51
sheep, number by class .....	55
other .....	58
Livestock and poultry, inventory value	
by classes of livestock and poultry .....	66
Machinery and equipment,	
number by type .....	74
value .....	74
Milk	
cows and heifers, 2 years and over, number .....	40
heifers 1 year and under 2, number .....	40
cows and heifers milked yesterday, number .....	46
Milk destination .....	48
Milk production	
yesterday, pounds .....	46
cows milked yesterday, number of .....	46
average production per cow per day, pounds .....	46
Milk tank, bulk,	
farms reporting .....	74
Milking machines,	
farms reporting .....	74
Mixed grains, area .....	25
Mixed farms,	
number of .....	97
Mushroom houses and greenhouses,	
area .....	37
Mustard seed, area .....	25
Nursery products, cut flowers and dry bulbs,	
area .....	37
Oats	
area .....	25
for grain, area .....	25
for green feed, hay or ensilage, area .....	25

INDEX - Continued

	Page
Off-farm work,	
total days at .....	85
Operator	
age .....	9
length of residence .....	11
tenure of .....	89
Organization, type of .....	13
Owned, area .....	89
Owner	
operator, number .....	89
tenant operator, number .....	89
Paid agricultural labour	
weeks of .....	81
number of year-round workers .....	81
Partnership, number .....	14
Pasture	
community .....	14
Peas, dry field, area .....	25
Pigs	
total number of .....	51
number of each class .....	51
value .....	66
sows, number .....	51
Pigs and/or cattle and/or sheep farms	
number of .....	97
Population, farm .....	15
Rams, ewes and wethers, number of .....	55
Rapeseed, area of .....	25
Rented land, area .....	89
Rented farms, number .....	89
Residence on holding, length of .....	11
Rye	
spring rye, area .....	25
fall rye, area .....	25
Sheep and/or cattle and/or pig farms	
number of .....	97
Size of farm, area .....	17
Size of farm, 1941, area .....	17
Size of farm, FAO, area .....	17
Small fruits,	
area .....	35
Small grains farms,	
number of .....	97
Specialty, miscellaneous farms,	
number of .....	97
Sows,	
number .....	51






# CANADA

INDEX MAP OF CENSUS DIVISIONS

CARTE-INDEX DES DIVISIONS DE RECENSEMENT

SCALE - ÉCHELLE



Note: For the provinces of Alberta, Saskatchewan, Manitoba and Newfoundland, only the Census Division number is given.  
Note: Pour les provinces d'Alberta, Saskatchewan, Manitoba et Terre-Neuve, seul le numéro de la division de recensement est donné.



INDEX - Continued

	Page
Soybeans for beans, area .....	25
Steers 1 year and over, number .....	40
Sugar beets, area .....	25
Spring wheat, area .....	25
Spring rye, area .....	25
Summer fallow, area .....	20
Sunflowers for seed, area .....	25
Swathers self-propelled, number .....	74
other, number .....	74
Swine (syn. pigs) .....	50
Tame hay, area .....	25
Tenant-operator, number of .....	89
Tenant-owner operator, number of .....	89
Tenure of operator area by .....	89
number by .....	89
Tobacco, area .....	25
Tractors, number .....	74
Tree fruits, area .....	33
Trucks, motor, number .....	74
Turkeys, number .....	61
Type of farm number of farms by type .....	97
Type of organization number of farms by type .....	14
Unimproved land, area .....	20
Use of land, area by use .....	20
Value of machinery and equipment .....	69
land and buildings .....	69
farm capital .....	68
livestock and poultry .....	69
Vegetables, area .....	31
Vegetable and fruit farms, number of .....	97
Wheat durum, area of .....	25
spring, area of .....	25
winter, area of .....	25
Wethers, rams and ewes, number .....	55
Work off the holding, off-farm work, days .....	85



PART IV



For Agriculture only

1976 Census of Agriculture

Official Grouping of Enumeration Areas into Townships

Municipalities, Parishes or Unorganized Parts

BY SUBDIVISION

---

NEWFOUNDLAND

---

Division No. 1

- 01 Subdivision A - Isthmus of Avalon
- 02 Subdivision B - Placentia
- 03 Subdivision C - St. Bride's
- 04 Subdivision E - Heart's Delight
- 05 Subdivision F - New Perlican -  
Winterton
- 06 Subdivision G - North Shore of  
Conception Bay
- 07 Subdivision H - Carbonear
- 08 Subdivision I - Harbour Grace
- 09 Subdivision J - Spaniard's Bay
- 10 Subdivision K - Bay Roberts
- 11 Clarke's Beach
- 12 Subdivision O - Head of Conception Bay
- 13 Subdivision P - Kelligrews
- 14 Subdivision R - Bell Island
- 15 Subdivision S - St-John's East Extern
- 16 Subdivision T - Bay Bulls
- 17 Subdivision U - Southern Shore
- 18 Subdivision V - Trepassay Bay
- 19 Subdivision W - St. Mary's
- 20 Subdivision X - Colinet
- 21 Subdivision Y - Whitbourne
- 22 St. John's Area

Division No. 2

- 01 Subdivision C - Placentia Bay W. Centre
- 02 Subdivision D - Mortier Bay
- 03 Subdivision E - Burin
- 04 Subdivision F - St-Lawrence
- 05 Subdivision G - Lamaline
- 06 Subdivision H - Fortune - Grand Bank
- 07 Subdivision I - Bay l'Argent
- 08 Subdivision J - Terrenceville
- 09 Subdivision K - Swift Current
- 10 Subdivision L - Western Channel -  
Placentia Bay

---

NEWFOUNDLAND

---

Division No. 3

- 01 Subdivision A - Belle Bay
- 02 Subdivision B - Harbour Breton
- 03 Subdivision C - Hermitage Bay
- 04 Subdivision D - Bay d'Espoir
- 05 Subdivision E - François
- 06 Subdivision F - Burgeo
- 07 Subdivision H - Port aux Basques
- 08 Subdivision I - La Poile Bay
- 09 Subdivision J - Rose Blanche

Division No. 4

- 01 Subdivision A - Codroy Valley
- 02 Subdivision B - Crabbes River
- 03 Subdivision C - St. George's
- 04 Subdivision D - Stephenville
- 05 Subdivision E - Port au Port Peninsula

Division No. 5

- 01 Subdivision A - Deer Lake
- 02 Subdivision C - Corner Brook
- 03 Subdivision D - Bay of Islands
- 04 Subdivision E - Cormack
- 05 Subdivision F - Pasadena - Midland
- 06 Subdivision G - Sops Arm, White Bay

Division No. 6

- 01 Subdivision A - Buchans
- 02 Subdivision C - Grand Falls
- 03 Subdivision D - Norris Arm
- 04 Subdivision E - Gander

Division No. 7

- 01 Subdivision A - Wesleyville
- 02 Subdivision B - Greenspond
- 03 Subdivision D - Alexander Bay

- 04 Subdivision E - Chandlers Reach
- 05 Subdivision F - Southern Bay
- 06 Bonavista
- 07 Subdivision I - Catalina
- 08 Subdivision J - Trinity
- 09 Subdivision K - Smith Sound
- 10 Subdivision L - Random Island
- 11 Subdivision M - South West Arm
- 12 Subdivision N - Gambo - Dark Cove

Division No. 8

- 01 Subdivision A - White Bay South
- 02 Subdivision C - Halls Bay - Little Bay
- 03 Subdivision D - Pilley's Island
- 04 Subdivision E - Notre Dame Bay Centre
- 05 Subdivision F - Lewisporte
- 06 Subdivision G - Notre Dame Bay South
- 07 Subdivision H - New World Island
- 08 Subdivision I - Twillingate Island
- 09 Subdivision L - Sir Charles Hamilton  
Sound
- 10 Subdivision M - Straight Shore
- 11 Subdivision N - Fogo and Change Islands
- 12 Subdivision O - Burlington
- 13 Subdivision P - Kings Point, Green Bay

Division No. 9

- 01 Subdivision A - Bonne Bay
- 02 Subdivision C - Straight of Belle Isle
- 03 Subdivision D - Quirpon - Cook's Harbour
- 04 Subdivision F - Roddickton - Canada Bay
- 05 Subdivision G - Hawke's Bay -  
Port aux Choix
- 06 Subdivision H - Daniel's Harbour

Division No. 10

- 01 Labrador

---

PRINCE EDWARD ISLAND

---

01 Kings County

- 01 Township 38
- 02 Township 39
- 03 Township 40
- 04 Township 41
- 05 Township 42
- 06 Township 43
- 07 Township 44
- 08 Township 45
- 09 Township 46
- 10 Township 47

- 11 Township 51
- 12 Township 52
- 13 Township 53
- 14 Township 54
- 15 Township 55
- 16 Township 56
- 17 Township 59
- 18 Township 61
- 19 Township 63
- 20 Township 64
- 21 Township 66
- 22 Indian Reserves

02 Prince County

- 01 Township 1
- 02 Township 2
- 03 Township 3
- 04 Township 4
- 05 Township 5
- 06 Township 6
- 07 Township 7
- 08 Township 8
- 09 Township 9
- 10 Township 10
- 11 Township 11
- 12 Township 12
- 13 Township 13
- 14 Township 14
- 15 Township 15
- 16 Township 16
- 17 Township 17
- 18 Township 18
- 19 Township 19
- 20 Township 25
- 21 Township 26
- 22 Township 27
- 23 Township 28
- 24 Indian Reserves

03 Queens County

- 01 Township 20
- 02 Township 21
- 03 Township 22
- 04 Township 23
- 05 Township 24
- 06 Township 29
- 07 Township 30
- 08 Township 31
- 09 Township 32
- 10 Township 33
- 11 Township 34
- 12 Township 35
- 13 Township 36
- 14 Township 37
- 15 Township 48
- 16 Township 49
- 17 Township 50



- 18 Township 57
- 19 Township 58
- 20 Township 60
- 21 Township 62
- 22 Township 65
- 23 Township 67
- 24 Royalty
- 25 Indian Reserves

---

NOVA SCOTIA

---

01 Annapolis County

- 01 Subdivision A - Annapolis Royal Area
- 02 Subdivision B - Bridgetown Area
- 03 Subdivision C - Middleton Area
- 04 Subdivision D - Milford Dalhousie

02 Antigonish County

- 01 Subdivision A - Antigonish Cape George
- 02 Subdivision B - Pomquet - Tracadie
- 03 Indian Reserves

03 Cape Breton County

- 01 Subdivision A - Grand Narrows -  
Sydney Mines
- 02 Subdivision B - Big Pond - Sydney
- 03 Subdivision C - Louisbourg Area
- 04 Indian Reserves

04 Colchester County

- 01 Subdivision A - North Cobequid Shore
- 02 Subdivision B - Tatamagouche -  
Salmon River
- 03 Subdivision C - Truro - Stewiacke
- 04 Indian Reserves

05 Cumberland County

- 01 Subdivision A - Chignecto Bay - Parrsboro
- 02 Subdivision B - Springhill - Maccan River
- 03 Subdivision C - Amherst - Amherst Shore
- 04 Subdivision D - Wallace River -  
Wentworth

06 Digby County

- 01 Clare
- 02 Digby
- 03 Indian Reserves

07 Guysborough County

- 01 Guysborough
- 02 St. Mary's

08 Halifax County

- 01 Subdivision A - St-Margaret's Bay Area
- 02 Subdivision B - Peggy's Cove - Sambro
- 03 Subdivision C - Sackville -  
Windsor Junction
- 04 Subdivision D - Halifax - Dartmouth
- 05 Subdivision E - Porter's Lake Area
- 06 Subdivision F - Musquodoboit -  
Ship Harbour
- 07 Subdivision G - Upper Musquodoboit -  
Sheet Harbour
- 08 Subdivision H - Sable Island
- 09 Indian Reserves

09 Hants County

- 01 East Hants
- 02 West Hants
- 03 Indian Reserves

10 Inverness County

- 01 Subdivision A - Cheticamp - Margaree
- 02 Subdivision B - Inverness - Port Hood
- 03 Subdivision C - River Denys -  
Port Hawkesbury
- 04 Indian Reserves

11 Kings County

- 011 Subdivision A - Kingston - Berwick Pt. A
- 012 Subdivision A - Kingston - Berwick Pt. B
- 02 Subdivision B - Canard - Cape Blomidon
- 03 Subdivision C - Kentville -  
Gaspereau Lake
- 04 Subdivision D - Wolfville - Avonport
- 05 Indian Reserves

12 Lunenburg County

- 01 Chester
- 021 Lunenburg Pt. A
- 022 Lunenburg Pt. B

13 Pictou County

- 01 Subdivision A - Pictou - River John
- 02 Subdivision B - Stellarton -  
Middle River
- 03 Subdivision C - New Glasgow - Merigomish
- 04 Indian Reserves

14 Queens County

- 01 Subdivision A - Port Joli - Liverpool
- 02 Subdivision B - Brooklyn - Medway River
- 03 Indian Reserves

15 Richmond County

- 01 Subdivision A - Point Tupper -  
St-Peter's
- 02 Subdivision B - Loch Lomond -  
Grand River
- 03 Subdivision C - Madame Island Area
- 04 Indian Reserves

16 Shelburne County

- 01 Barrington
- 02 Shelburne

17 Victoria County

- 01 Subdivision A - Cape North - Ingonish
- 02 Subdivision B - Baddeck - St-Ann
- 03 Indian Reserves

18 Yarmouth County

- 01 Argyle
- 02 Yarmouth
- 03 Indian Reserves

---

NEW BRUNSWICK

---

01 Albert County

- 01 Coverdale
- 02 Elgin
- 03 Harvey (1)
- 04 Hillsborough
- 05 Hopewell

02 Carleton County

- 01 Aberdeen
- 02 Brighton
- 03 Kent
- 04 Northampton
- 05 Peel
- 06 Richmond
- 07 Simonds
- 08 Wakefield
- 09 Wicklow
- 10 Wilmot
- 11 Woodstock
- 12 Indian Reserves

03 Charlotte County

- 01 Campobello
- 02 Clarendon
- 03 Dumbarton
- 04 Grand Manan
- 05 Lepreaux
- 06 Pennfield
- 07 St. Croix
- 08 St. David
- 09 St. George
- 10 St. James
- 11 St. Patrick
- 12 St. Stephen
- 13 West Isles

04 Gloucester County

- 01 Allardville
- 02 Bathurst
- 03 Beresford
- 04 Caraquet
- 05 Inkerman
- 06 New Bandon
- 07 Paquetville
- 08 St. Isidore
- 09 Saumarez
- 10 Shippegan
- 11 Indian Reserves

05 Kent County

- 01 Acadieville
- 02 Carleton
- 03 Dundas
- 04 Harcourt (includes Huskisson)
- 05 Richibucto
- 06 St. Charles
- 07 St. Louis
- 08 St. Mary
- 09 St. Paul
- 10 Weldford
- 11 Wellington
- 12 Indian Reserves

06 Kings County

- 01 Cardwell
- 02 Greenwich
- 03 Hammond
- 04 Hampton
- 05 Havelock
- 06 Kars
- 07 Kingston
- 08 Norton
- 09 Rothesay
- 10 Springfield
- 11 Stadholt
- 12 Sussex
- 13 Upham
- 14 Waterford
- 15 Westfield

(1) Includes the parish of Alma

07 Madawaska County

- 01 Baker Brook
- 02 Baker Lake
- 03 Clair
- 04 Madawaska
- 05 Notre Dame de Lourdes
- 06 St. André
- 07 St. Ann's
- 08 St. Basil
- 09 St. Francis
- 10 St. Hilaire
- 11 St. Jacques
- 12 St. Joseph
- 13 St. Leonard
- 14 Rivière Verte
- 15 Indian Reserves

08 Northumberland County

- 01 Alnwick
- 02 Blackville
- 03 Blissfield
- 04 Chatham
- 05 Derby
- 06 Glenelg
- 07 Hardwicke
- 08 Ludlow
- 09 Nelson
- 10 Newcastle
- 11 Northesk
- 12 Rogersville
- 13 Southesk
- 14 Indian Reserves

09 Queens County

- 01 Brunswick
- 02 Cambridge
- 03 Canning
- 04 Chipman
- 05 Gagetown
- 06 Hampstead
- 07 Johnston
- 08 Petersville
- 09 Waterborough
- 10 Wickham

10 Restigouche County

- 01 Addington
- 02 Balmoral
- 03 Dalhousie
- 04 Durham
- 05 Eldon
- 06 Grimmer
- 07 St. Quentin
- 08 Colborne
- 09 Indian Reserves

11 St. John County

- 01 Musquash
- 02 St. Martins
- 03 Simonds

12 Sunbury County

- 01 Blissville
- 02 Burton
- 03 Gladstone
- 04 Lincoln
- 05 Maugerville
- 06 Northfield
- 07 Sheffield
- 08 Indian Reserves

13 Victoria County

- 01 Andover
- 02 Denmark
- 03 Drummond
- 04 Gordon
- 05 Grand Falls
- 06 Lorne
- 07 Perth
- 08 Indian Reserves

14 Westmorland County

- 01 Botsford
- 02 Dorchester
- 03 Moncton
- 04 Sackville
- 05 Salisbury
- 06 Shediac
- 07 Westmorland

15 York County

- 01 Bright
- 02 Canterbury
- 03 Douglas
- 04 Dumfries (1)
- 05 Kingsclear
- 06 Manners Sutton
- 07 New Maryland
- 08 North Lake
- 09 Prince William
- 10 Queensbury
- 11 St. Mary's
- 12 Southampton
- 13 Stanley
- 14 Indian Reserves

QUEBEC

01 Abitibi Comté

- 01 Amos-E.
- 02 Amos
- 03 Authier
- 04 Belcourt
- 05 Champneuf
- 06 Clermont
- 07 Clerval
- 08 Colombourg
- 09 Fiedmont & Barraute
- 10 Lacorne
- 11 La Motte
- 12 Landrienne
- 13 La Reine
- 14 La Sarre
- 15 Launay
- 16 Macamic
- 17 Normetal
- 18 Palmarolle
- 19 Poularies
- 20 Roquemaure
- 21 St-Félix-de-Dalquier
- 22 Ste-Germaine-Boulé
- 23 Ste-Hélène-de-Mancebourg
- 24 St-Jacques-de-Dupuy
- 25 St-Janvier
- 26 St-Lambert
- 27 St-Laurent
- 28 St-Marc-de-Figuery
- 29 St-Mathieu
- 30 Senneterre
- 31 Taschereau
- 32 Trécession
- 33 Val-D'or
- 34 Val-St-Gilles

Non organisé Pt. A

- 351 Hébécourt (pt.), Montbray, Duparquet (pt.), & Duprat twps.
- 352 Destor (pt.) Aiguebelle & Manneville twps.
- 353 Dufresnoy twp.
- 354 Cléricky twp.
- 355 Villemontel (pt.), Preissac & La Pause twps.
- 356 Bousquet, Cadillac, Dubuisson (pt.) Malartic, Fournière, Surimau & Montanier twps.
- 357 Chazel (pt.), Languedoc (pt.), Guyenne, Berry, Bearn, Miniac, Desboues, Ligneris & Disson twps.

Non organisé Pt. B

- 361 Vassan, Senneville & Bourlamaque pt. twps
- 362 Pascalis & Louvicourt twps.
- 363 Duvernay (pt.), La Morandière (pt.), Castagnier, Vassal, Coigny & Bernetz twps.
- 364 Rochebaucourt twp.
- 365 Autres parties
- 366 Autres parties
- 371 Réserves indiennes Pt. A
- 372 Réserves indiennes Pt. B

Territoire du Nouveau-Québec

- 38 Baie-James
- 39 Réserves indiennes

02 Argenteuil Comté

- 01 Arundel
- 02 Chatham
- 03 Gore
- 04 Grenville
- 05 Harrington
- 06 Huberdeau
- 07 Mille-Isles
- 08 Montcalm
- 09 Morin Heights
- 10 St-Adolphe-d'Howard
- 11 St-André-d'Argenteuil
- 12 Wentworth
- 13 Wentworth-Nord
- 14 Lachute

03 Arthabaska Comté

- 01 Chenier
- 02 Chester-Est
- 03 Chester-Nord
- 04 Chester-Ouest
- 05 Princeville
- 06 St-Albert-de-Warwick
- 07 Ste-Anne-du-Sault
- 08 St-Christophe-d'Arthabaska
- 09 Ste-Clothilde-de-Horton
- 10 Ste-Élisabeth-de-Warwick
- 11 St-Jacques-de-Horton
- 12 St-Louis-de-Blandford
- 13 St-Norbert-d'Arthabaska
- 14 St-Rémi-de-Tingwick
- 15 St-Rosaire
- 16 Ste-Séraphine
- 17 St-Valère
- 18 Ste-Victoire-d'Arthabaska
- 19 Tingwick
- 20 Warwick

04 Bagot Comté

- 01 St-André-d'Acton
- 02 Ste-Christine
- 03 St-Ephrem-d'upton
- 04 Ste-Hélène
- 05 St-Hugues
- 06 St-Liboire
- 07 St-Nazaire-d'Acton
- 08 St-Pie
- 09 Ste-Rosalie
- 10 St-Simon
- 11 St-Théodore-d'Acton
- 12 St-Dominique

05 Beauce Comté

- 01 Aubert-Gallion
- 02 Sacré-Coeur-de-Jésus
- 03 Saints-Anges
- 04 St-Alfred
- 05 Ste-Aurélie
- 06 St-Benoît-Labre
- 07 Ste-Clotilde
- 08 St-Côme-de-Kennebec
- 09 St-Elzéar-de-Beauce
- 10 St-Ephrem-de-Beauce
- 11 St-François-de-Beauce
- 12 St-François-Ouest
- 13 St-Frédéric
- 14 St-Georges-E.
- 15 St-Honoré
- 16 St-Jean-de-la-Lande
- 17 St-Joseph-de-Beauce
- 18 St-Joseph-des-Érables
- 19 St-Jules
- 20 Ste-Marie
- 21 St-Martin
- 22 St-Philibert
- 23 St-Pierre-de-Broughton
- 24 St-René
- 25 St-Séverin
- 26 St-Simon-les-Mines
- 27 St-Théophile
- 28 St-Victor-de-Tring
- 29 St-Zacharie
- 30 Non organisé

06 Beauharnois Comté

- 01 Beauharnois
- 02 St-Étienne-de-Beauharnois
- 03 St-Louis-de-Gonzague
- 04 St-Stanislas-de-Kostka
- 05 St-Timothée
- 06 Valleyfield (Salaberry-de-)

07 Bellechasse Comté

- 01 Honfleur
- 02 La Durantaye
- 03 N.-D.-Auxiliatrice-de-Buckland
- 04 St-Cajétan-d'Armagh
- 05 St-Camille-de-Lellis
- 06 St-Charles-Boromé
- 07 St-Damien-de-Buckland
- 08 St-Etienne-de-Beaumont
- 09 Sts-Gervais & Protais
- 10 St-Lazare
- 11 St-Magloire-de-Bellechasse
- 12 St-Michel
- 13 St-Nérée
- 14 St-Philémon
- 15 St-Raphaël
- 16 Ste-Sabine
- 17 St-Vallier

08 Berthier Comté

- 01 Lanoraie-d'Autray
- 02 La Visitation-de-la-Ste-Vierge-de-  
l'Isle-du-pads
- 03 St-Antoine-de-Lavaltrie
- 04 St-Barthélémi
- 05 St-Charles-de-Mandeville
- 06 St-Cuthbert
- 07 St-Damien
- 08 St-Gabriel-de-Brandon
- 09 Ste-Geneviève-de-Berthier
- 10 St-Ignace-de-Loyola
- 11 St-Michel-des-Saints
- 12 St-Norbert
- 13 St-Zénon
- 14 Non organisé

09 Bonaventure Comté

- 01 Bonaventure
- 02 Caplan
- 03 Carleton
- 04 Escuminac
- 05 Grande-Cascapédia
- 06 Hope
- 07 L'Ascension-de-Patapédia
- 08 Maria
- 09 Matapédia
- 10 New Carlisle
- 11 New Richmond
- 12 Nouvelle
- 13 Paspébiac
- 14 Pointe-à-la-Croix
- 15 Port Daniel
- 16 Ristigouche
- 17 Ristigouche, partie sud-est

- 18 St-Alexis-de-Matapédia
- 19 St-Alphonse
- 20 St-Elzéar
- 21 St-Fidèle-de-Ristigouche
- 22 St-François-d'Assise
- 23 Ste-Germaine-de-l'Anse-aux-Gascons
- 24 St-Godefroy
- 25 St-Jules
- 26 St-Omer
- 27 St-Siméon
- 28 Shigawake
- 29 Non organisé
- 30 Réserves indiennes

#### 10 Brome Comté

- 01 Adamsville
- 02 Austin
- 03 Bolton-Est
- 04 Bolton-Ouest
- 05 Lac Brome
- 06 Bromont
- 07 Potton
- 08 St-Étienne-de-Bolton
- 09 Sutton

#### 11 Chambly Comté

- 01 St-Bruno-de-Montarville
- 02 Chambly
- 03 St-Hubert (1)
- 04 Boucherville

#### 12 Champlain Comté

- 01 Boucher
- 02 Grand-mère
- 03 Grandes-Piles
- 04 Haute-Mauricie
- 05 Langelier
- 06 La Visitation-de-Champlain
- 07 N.-D.-du-Mont-Carmel
- 08 St-Adelphe
- 09 Ste-Anne-de-la-Pérade
- 10 St-François-Xavier-de-Batiscan
- 11 Ste-Geneviève-de-Batiscan
- 12 St-Jean-des-Piles
- 13 St-Louis-de-France
- 14 St-Luc
- 15 Ste-Marthe-du-Cap-de-la-Madeleine
- 16 St-Maurice
- 17 St-Narcisse
- 18 St-Prosper
- 19 St-Roch-de-Mékinac
- 20 St-Séverin
- 21 St-Stanislas
- 22 Ste-Thècle
- 23 St-Théophile

- 24 St-Timothée
- 25 St-Tite
- 26 Shawinigan-sud

Non Organisé

- 271 Parties non organisées, sud-est de Picard, Bisailon, Olscamp, Payment & Langelier twps; exclusif de Carigan, Boucher & Mékinac twps.
- 272 Tous les cantons Nord-Ouest de Livernois, Geoffrion, Harper Dumoulin & Tourouvre twps.
- 28 Réserves indiennes

#### 13 Charlevoix-Est Comté

- 01 La Malbaie
- 02 N.-D.-des-Monts
- 03 Rivière-Malbaie (1)
- 04 Ste-Agnès
- 05 St-Aimé-des-Lacs
- 06 St-Fidèle-de-Mont-Murray
- 07 St-Irénée
- 08 St-Siméon
- 09 Non organisé

#### 14 Charlevoix-Ouest Comté

- 01 Baie St-Paul
- 02 Île-aux-Coudres
- 03 Les Éboulements
- 04 Rivière-du-Gouffre
- 05 St-François-Xavier-de-la-Petite-Rivière
- 06 St-Hilarion
- 07 St-Urbain
- 08 Non organisé

#### 15 Châteauguay Comté

- 01 Châteauguay
- 02 Ste-Clotilde
- 03 St-Jean-Chrysostome
- 04 St-Malachie-d'Ormstown
- 05 Ste-Martine
- 06 St-Paul-de-Châteauguay
- 07 St-Urbain-Premier
- 08 Très-Saint-Sacrement

#### 16 Chicoutimi Comté

- 01 Bégin
- 02 Bourget
- 03 Chicoutimi
- 04 Dumas
- 05 Jonquières
- 06 Kénogami

(1) Comprend la ville de Longueuil, etc.

(1) Comprend la ville de Clermont

07 La Baie  
08 Labrecque  
09 Lamarche  
10 Larouche  
11 N.-D.-de-Laterrière  
12 Otis  
13 Rivière-Eternité  
14 St-Ambroise  
15 St-David-de-Falardeau  
16 St-Fulgence  
17 St-Honoré  
18 St-Jean  
19 Ste-Rose-du-Nord  
20 Shipshaw  
21 Taché  
22 Tremblay

Non organisé

231 Sud-de-la-Rivière-Saguenay  
232 Nord-de-la-Rivière-Saguenay

17 Compton Comté

01 Bury  
02 Clifton, partie est  
03 Compton  
04 Compton Station  
05 Ditton  
06 Eaton  
07 Emberton  
08 Hampden  
09 Hereford  
10 Lingwick  
11 Martinville  
12 Newport  
13 Ste-Edwidge-de-Clifton  
14 St-Isidore-d'Auckland  
15 St-Malo  
16 St-Venant-de-Hereford  
17 Westbury

18 Deux-Montagnes Comté

01 L'Annonciation, partie nord  
02 St-Colomban  
03 St-Eustache  
04 St-Joseph-du-Lac  
05 St-Placide  
061 Mirabel Pt. A  
062 Mirabel Pt. B  
063 Mirabel Pt. C  
07 Réserves indiennes

19 Dorchester Comté

01 Louis-Joliette  
02 St-Anselme  
03 St-Benjamin  
04 St-Bernard  
05 St-Cyprien  
06 St-Édouard-de-Frampton  
07 St-Germaine-du-Lac-Échemin  
08 Ste-Hénédine  
09 St-Isidore  
10 Ste-Justine  
11 St-Léon-de-Standon  
12 St-Louis-de-Gonzague  
13 St-Luc  
14 St-Malachie  
15 Ste-Marguerite  
16 St-Nazaire-de-Dorchester  
17 St-Odilon-de-Cranbourne  
18 St-Prosper  
19 Ste-Rose-de-Watford  
20 Taschereau- Fortier

20 Drummond Comté

01 Durham - Sud  
02 Grantham-Ouest  
03 Kingsey  
04 Kingsey Falls  
05 L'Avenir  
06 Lefebvre  
07 N.D.-du-Bon-Conseil  
08 St-Edmond-de-Grantham  
09 St-Eugène  
10 St-Germain-de-Grantham  
11 St-Lucien  
12 St-Majorique-de-Grantham  
13 St-Nicéphore  
14 Ulverton  
15 Wendover & Simpson  
16 Wickham

21 Frontenac Comté

01 Audet  
02 Courcelles  
03 Frontenac  
04 Gayhurst, partie sud-est  
05 Lac Drolet  
06 Lambton  
07 Marston  
08 Milan  
09 Nantes

- 10 N.-D.-des-Bois
- 11 Piopolis
- 12 Risborough et partie de Marlow
- 13 St-Augustin-de-Woburn
- 14 Ste-Cécile-de-Whitton
- 15 St-Evariste-de-Forsyth
- 16 St-Gédéon
- 17 St-Hilaire-de-Dorset
- 18 St-Méthode-de-Frontenac
- 19 St-Romain
- 20 St-Sébastien
- 21 Val-Racine
- 22 Stornoway
- 23 Non organisé

22 Gaspé-Est Comté

- 01 Cloridorme
- 02 Gaspé
- 03 Grande-Rivière
- 04 Grande-Vallée
- 05 Newport
- 06 Pabos
- 07 Percé
- 08 Ste-Thérèse-de-Gaspé

Non organisé

- 091 Fortin, Rameau, Pellegrin & Raudin twps.
- 092 Autres parties

23 Gaspé-Ouest Comté

- 01 La Martre
- 02 Rivière-à-Claude
- 03 St-Joachim-de-Tourelle
- 04 Ste-Madeleine-de-la-Rivière-Madeleine
- 05 St-Maxime-du-Mont-Louis
- 06 Cap-Chat
- 07 Ste-Anne-des-Monts

Non organisé

- 081 Cap-Chat (pt.), Tourelle (pt.) twps.
- 082 Autres parties

24 Gatineau Comté

- 01 Aumond
- 02 Aylwin
- 03 Blue Sea
- 04 Bois-Franc
- 05 Bouchette
- 06 Cameron

- 07 Deléage
- 08 Denholm
- 09 Egan-sud
- 10 Grand Remous
- 11 Hull, partie ouest
- 12 Lac Ste-Marie
- 13 La Pêche
- 14 Low
- 15 Aylmer
- 16 Lytton
- 17 Messine
- 18 Montcerf
- 19 Northfield
- 20 Ste-Thérèse-de-la-Gatineau
- 21 Wright
- 22 Non organisé
- 23 Réserves indiennes

25 Hull Comté

- 01 Gatineau
- 02 Hull

26 Huntingdon Comté

- 01 Dundee
- 02 Elgin
- 03 Franklin
- 04 Godmanchester
- 05 Havelock
- 06 Hemmingford
- 07 Hinchinbrook
- 08 St-Anicet
- 09 Ste-Barbe
- 10 Réserves indiennes

27 Iberville Comté

- 01 Henryville
- 02 St-Alexandre
- 03 Ste-Anne-de-Sabrevois
- 04 St-Athanase
- 05 Ste-Brigide-d'Iberville
- 06 St-Grégoire-le-Grand
- 07 St-Sébastien

28 Îles-de-Montréal et Jésus Comté

- 01 Montréal (Ville de)
- 02 Laval (Ville de)

29 Îles-de-la-Madeleine Comté

- 01 Îles-de-la-Madeleine



### 30 Joliette Comté

- 01 Joliette
- 02 Sacré-Coeur-de-Jésus
- 03 St-Alphonse-de-Rodriguez
- 04 St-Ambroise-de-Kildare
- 05 Ste-Béatrix
- 06 St-Côme
- 07 Ste-Élisabeth
- 08 Ste-Émilie-de-l'Énergie
- 09 St-Félix-de-Valois
- 10 St-Jean-de-Matha
- 11 Ste-Marcelline-de-Kildare
- 12 Ste-Mélanie
- 13 St-Paul
- 14 St-Thomas
- 15 Non organisé

### 31 Kamouraska Comté

- 01 Mont-Carmel
- 02 Pohénégamook
- 03 Rivière-Ouelle
- 04 St-Alexandre
- 05 St-André
- 06 Ste-Anne-de-la-Pocatière
- 07 St-Athanase
- 08 St-Denis
- 09 St-Gabriel-Lallemant
- 10 St-Germain
- 11 Ste-Hélène
- 12 St-Joseph-de-Kamouraska
- 13 St-Louis-de-Kamouraska
- 14 St-Onésime-d'Ixworth
- 15 St-Pacôme
- 16 St-Pascal
- 17 St-Philippe-de-Néri
- 18 Woodbridge
- 19 Non organisé

### 32 Labelle Comté

- 01 Chute-St-Philippe
- 02 Décarie
- 03 Des-Ruisseaux
- 04 Ferme-Neuve
- 05 Kiamika
- 06 Labelle
- 07 Lac-des-Écorces
- 08 Lac-du-Cerf
- 09 La Conception
- 10 Lac Nominé
- 11 Lac St-Paul
- 12 La Macaza
- 13 La Minerve
- 14 L'Ascension
- 15 Marchand
- 16 Mont-St-Michel
- 17 N.D.-de-Pontmain

- 18 N.D.-du-Laus
- 19 Sagouay
- 20 St-Aimé-du-Lac-des-Îles
- 21 Turgeon
- 22 Non organisé

### Lac-St-Jean Comté

#### 33 Lac-St-Jean-Est Comté

- 01 Alma
- 02 Delisle
- 03 Hébertville
- 04 Lac-à-la-Croix
- 05 L'Ascension-de-Notre-Seigneur
- 06 Métabetchouan
- 07 St-Bruno
- 08 St-Gédéon
- 09 St-Henri-de-Taillon
- 10 Ste-Monique
- 11 Non organisé

#### 34 Lac-St-Jean-Ouest Comté

- 01 Albanel
- 02 Chambord
- 03 Girardville
- 04 Lac Bouchette
- 05 Mistassini
- 06 Normandin
- 07 N.-D.-de-la-Doré
- 08 N.D.-de-Lorette
- 09 Péribonka
- 10 Roberval
- 11 St-Augustin
- 12 St-Edmond
- 13 St-Eugène
- 14 St-Félicien
- 15 St-François-de-Sales
- 16 St-Ludger-de-Milot
- 17 St-Méthode
- 18 St-Stanislas
- 19 St-Thomas-Didyme
- 20 St-André-du-Lac-St-Jean
- 21 Ste-Jeanne-d'Arc
- 22 St-Prime

Non organisé

- 231 Proulx (pt.) & Hudon twps.
- 232 Autres Parties
- 24 Réserves indiennes

#### 35 Laprairie Comté

- 01 Brossard
- 02 La Prairie
- 03 St-Constant
- 04 St-Isidore

- 05 St-Jacques-le-Mineur
- 06 St-Mathieu
- 07 St-Philippe (1)
- 08 Réserves indiennes

#### 36 L'Assomption Comté

- 01 La Plaine
- 02 L'Assomption
- 03 L'Épiphanie
- 04 Lachenaie
- 05 St-Gérard-Magella
- 06 Mascouche
- 07 St-Lin
- 08 St-Paul-L'Ermite
- 09 St-Roch
- 10 St-Sulpice

#### 37 Lévis Comté

- 01 Bernières
- 02 Lévis
- 03 Rivière-Boyer
- 04 St-Étienne
- 05 St-Henri
- 06 St-Joseph-de-la-Pointe-de-Lévy
- 07 St-Lambert-de-Lauzon
- 08 St-Louis-de-Pintendre
- 09 St-Jean-Chrysostome
- 10 St-Nicolas

#### 38 L'Islet Comté

- 01 N.D.-de-Bon-Secours-de-L'Islet
- 02 St-Adalbert
- 03 St-Aubert
- 04 St-Cyrille-de-Lessard
- 05 St-Damase-de-L'Islet
- 06 St-Eugène
- 07 Ste-Félicité
- 08 St-Jean-Port-Joli
- 09 Ste-Louise
- 10 St-Marcel
- 11 St-Omer
- 12 St-Pamphile
- 13 Ste-Perpétue
- 14 St-Roch-des-Aulnets
- 15 Tourville

#### 39 Lotbinière Comté

- 01 N.-D.-du-Sacré-Coeur-d'Issoudun
- 02 St-Agapit-de-Beaurivage
- 03 Ste-Agathe
- 04 St-Antoine-de-Tilly

- 05 St-Apollinaire
- 06 Ste-Croix
- 07 St-Édouard-de-Lotbinière
- 08 Ste-Emmélie
- 09 St-Flavien
- 10 Ste-Françoise
- 11 St-Gilles
- 12 St-Jacques-de-Parisville
- 13 St-Janvier-de-Joly
- 14 St-Louis-de-Lotbinière
- 15 St-Narcisse-de-Beaurivage
- 16 St-Octave-de-Dosquet
- 17 St-Patrice-de-Beaurivage
- 18 Ste-Philomène-de-Fortierville
- 19 St-Sylvestre
- 20 Val-Aïain
- 21 Villeroy

#### 40 Maskinongé Comté

- 01 Hunterstown
- 02 St-Alexis
- 03 St-Antoine-de-la-Rivière-du-Loup
- 04 St-Didace
- 05 St-Édouard
- 06 St-Ignace-du-Lac
- 07 St-Joseph-de-Maskinongé
- 08 St-Justin
- 09 St-Léon-le-Grand
- 10 St-Paulin
- 11 Ste-Ursule
- 121 Non organisé
- 122 Non organisé
- 13 Réserves indiennes

#### 41 Matane Comté

- 01 Baie-des-Sables
- 02 Capucins
- 03 Grand-Métis
- 04 Grosses-Roches
- 05 Les Boules
- 06 Les Méchins
- 07 Petite-Matane
- 08 St-Adelme
- 09 Ste-Félicité
- 10 St-Jean-de-Cherbourg
- 11 St-Jérôme-de-Matane
- 12 St-Léandre
- 13 St-Luc
- 14 St-Nil
- 15 St-Octave-de-Métis
- 16 Ste-Paule
- 17 St-Paulin-Dalibaire
- 18 St-René-de-Matane

(1) Comprend la Ville de Delson et la Ville de Candiac.

- 19 St-Thomas-de-Cherbourg
- 20 St-Ulric-de-Matane
- 21 Non organisé

#### 42 Matapédia Comté

- 01 La Rédemption
- 02 St-Alexandre-des-Lacs
- 03 St-Antoine-de-Padoue-de-Kempt
- 04 St-Benoît-Joseph-Labre
- 05 St-Cléophas
- 06 St-Damase
- 07 St-Edmond
- 08 Ste-Florence
- 09 Ste-Irène
- 10 St-Jacques-le-Majeur-de-Causapscal
- 11 St-Jean-Baptiste-Vianney
- 12 Ste-Jeanne-d'Arc
- 13 St-Léon-le-Grand
- 14 Ste-Marguerite
- 15 Ste-Marie-de-Sayabec
- 16 St-Moïse
- 17 St-Pierre-du-Lac
- 18 St-Raphaël-d'Albertville
- 19 St-Tharcisius
- 20 St-Zénon-du-Lac-Humqui

Non organisé

- 211 MacNider (pt.) twp.
- 212 Autres parties

#### 43 Mégantic Comté

- 01 Halifax-Nord
- 02 Halifax-Sud
- 03 Halifax-Sud, partie sud-ouest
- 04 Inverness
- 05 Ireland
- 06 Ireland, partie nord
- 07 Leeds
- 08 Nelson
- 09 N.-D.-de-Lourdes
- 10 Plessisville
- 11 Sacré-Coeur-de-Marie, partie sud
- 12 Ste-Anastasie-de-Nelson
- 13 St-Antoine-de-Pontbriand
- 14 St-Jacques-de-Leeds
- 15 St-Jean-de-Brébeuf
- 16 St-Joseph-de-Coleraine
- 17 Ste-Julie
- 18 St-Pierre-Baptiste
- 19 Ste-Sophie
- 20 Thetford, partie sud

#### 44 Missisquoi Comté

- 01 Bedford
- 02 Dunham
- 03 Frelighsburg
- 04 N.-D.-de-Stanbridge
- 05 Rainville
- 06 St-Armand-Ouest
- 07 St-Georgés-de-Clarenceville
- 08 St-Ignace-de-Stanbridge
- 09 St-Pierre-de-Véronne, à Pike River
- 10 Ste-Sabine
- 11 Noyan
- 12 Stanbridge

#### 45 Montcalm Comté

- 01 Chertsey
- 02 Entrelacs
- 03 N.-D.-de-la-Merci
- 04 Rawdon
- 05 St-Alexis
- 06 St-Calixte
- 07 St-Donat
- 08 St-Esprit
- 09 St-Jacques
- 10 Ste-Julienne
- 11 St-Liguori
- 12 Ste-Marie-Salomée
- 13 Val des Lacs
- 14 Non organisé

#### 46 Montmagny Comté

- 01 Berthier-sur-mer
- 02 Cap-St-Ignace
- 03 Lac-Frontière
- 04 Montmagny
- 05 Montminy
- 06 N.-D.-du-Rosaire
- 07 St-Antoine-de-l'Isle-aux-Grues
- 08 Ste-Apolline-de-Patton
- 09 St-Euphémie-sur-Rivière-du-Sud
- 10 St-Fabien-de-Panet
- 11 St-François-de-Sales-de-la-Rivière-du-Sud
- 12 St-Juste-de-Bretenières
- 13 Ste-Lucie-de-Beauregard
- 14 St-Pierre-de-la-Rivière-du-Sud
- 15 Non organisé

#### 47 Montmorency No. 1 Comté

- 01 L'Ange-Gardien
- 02 Ste-Anne-de-Beaupré

- 03 Ste-Brigitte-de-Laval
- 04 St-Féréol-les-Neiges
- 05 St-Joachim
- 06 St-Tite-des-Caps
- 07 Château Richer
- 08 Non organisé

48 Montmorency No. 2 Comté (Ile-d'Orleans)

- 01 Ste-Famille
- 02 St-François
- 03 St-Jean
- 04 St-Laurent
- 05 St-Pierre

49 Napierville Comté

- 01 St-Cyprien
- 02 St-Edouard
- 03 St-Michel
- 04 St-Patrice-de-Sherrington
- 05 St-Rémi

50 Nicolet Comté

- 01 Grand-St-Esprit
- 02 Lemieux
- 03 Nicolet-sud
- 04 Ste-Brigitte-des-Saults
- 05 Ste-Cécile-de-Lévrard
- 06 St-Célestin
- 07 Ste-Eulalie
- 08 St-Jean-Baptiste-de-Nicolet
- 09 St-Joseph-de-Blandford
- 10 St-Léonard
- 11 Ste-Marie-de-Blandford
- 12 Ste-Monique
- 13 Ste-Perpétue
- 14 St-Pierre-les-Becquêts
- 15 St-Raphaël, partie sud
- 16 St-Samuel
- 17 Ste-Sophie-de-Lévrard
- 18 St-Sylvère
- 19 St-Wenceslas
- 201 Bécancour Pt. A.
- 202 Bécancour Pt. B.
- 21 Réserves indiennes

51 Papineau Comté

- 01 Amherst
- 02 Bowman
- 03 Buckingham
- 04 Duhamel
- 05 Lac-des-Plages
- 06 Lac-Simon

- 07 Lochaber
- 08 Lochaber, partie nord
- 09 Lochaber, partie ouest
- 10 Mayo
- 11 Montpellier
- 12 Mulgrave & Derry
- 13 Namur
- 14 N.-D.-de-Bon-Secours, partie nord
- 15 N.-D.-de-la-Paix
- 16 Plaisance
- 17 Ponsonby
- 18 Ripon
- 19 St-André-Avellin
- 20 Ste-Angélique
- 21 Val-des-Bois
- 22 Val-des-Monts
- 23 Vinoy
- 24 Non organisé

52 Pontiac Comté

- 01 Alleyn & Cawood
- 02 Bristol
- 03 Chichester
- 04 Clarendon
- 05 Dorion
- 06 Grand-Calumet
- 07 Isle-aux-Allumettes, partie est
- 08 Isle-des-Allumettes
- 09 Leslie, Clapham & Huddersfield
- 10 Litchfield
- 11 Mansfield & Pontefract
- 12 Pontiac
- 13 Rapides-des-Joachims
- 14 Sheen, Esher, Aberdeen & Malakoff
- 15 Thorne
- 16 Waltham & Bryson
- 17 Non organisé
- 18 Réserves indiennes

53 Portneuf Comté

- 01 Donnacona
- 02 N.-D.-de-Portneuf
- 03 Pointe-aux-Trembles
- 04 Rivière-à-Pierre
- 05 St-Alban
- 06 St-Augustin-de-Desmaures
- 07 St-Basile
- 08 St-Casimir
- 09 Ste-Catherine
- 10 St-Charles-des-Grondines
- 11 Ste-Christine
- 12 St-Gilbert
- 13 Ste-Jeanne-de-Pont-Rouge

- 14 St-Joseph-de-Deschambault
- 15 St-Léonard-de-Portneuf
- 16 St-Raymond
- 17 St-Rémi
- 18 St-Thuribe
- 19 St-Ubalde
- 20 Shannon
- 21 Montauban
- 22 Non organisé

#### 54 Québec Comté

- 01 Beauport
- 02 Charlesbourg
- 03 Lac-Édouard
- 04 Lac-St-Charles
- 05 Québec
- 06 St-Dunstan-du-Lac-Beauport
- 07 St-Gabriel-de-Valcartier
- 08 St-Gabriel-Ouest
- 09 Stoneham & Tewkesbury
- 10 Ste-Foy
- 11 Val-Bélair
- 12 Non organisé
- 13 Réserves indiennes

#### 55 Richelieu Comté

- 01 St-Aimé
- 02 Ste-Anne-de-Sorel
- 03 St-Louis
- 04 St-Marcel
- 05 St-Ours
- 06 St-Pierre-de-Sorel
- 07 St-Robert
- 08 St-Roch-de-Richelieu
- 09 Ste-Victoire-de-Sorel

#### 56 Richmond Comté

- 01 Brompton
- 02 Brompton Gore
- 03 Cleveland
- 04 Melbourne
- 05 St-Claude
- 06 St-Denis-de-Brompton
- 07 St-François-Xavier-de-Brompton
- 08 St-Georges-de-Windsor
- 09 Shipton
- 10 Stoke
- 11 Windsor

#### 57 Rimouski Comté

- 01 Bic
- 02 Biencourt
- 03 Esprit-Saint
- 04 Fleuriault

- 05 Lac-des-Aigles
- 06 Mont Joli
- 07 Mont-Lebel
- 08 Rimouski
- 09 St-Anaclet-de-Lessard
- 10 Ste-Angèle-de-Mérici
- 11 Ste-Blandine
- 12 St-Charles-Garnier
- 13 St-Donat
- 14 St-Eugène-de-Ladrière
- 15 St-Fabien
- 16 St-François-Xavier-des-Hauteurs
- 17 St-Guy
- 18 St-Joseph-de-Lepage
- 19 Ste-Luce
- 20 St-Marcellin
- 21 St-Mathieu-de-Rioux
- 22 St-Médard
- 23 St-Narcisse-de-Rimouski
- 24 Ste-Odile-sur-Rimouski
- 25 St-Simon
- 26 St-Valérien
- 27 Trinité-des-Monts

Non organisé

- 281 Autres parties Pt. A
- 282 Autres parties Pt. B

#### 58 Rivière-du-Loup Comté

- 01 N.-D.-des-Neiges-des-Trois-Pistoles
- 02 N.-D.-des-Sept-Douleurs
- 03 N.-D.-du-Portage
- 04 St-Antonin
- 05 St-Arsène
- 06 St-Clément
- 07 St-Cyprien
- 08 St-Éloi
- 09 St-Épiphanie
- 10 Ste-Françoise
- 11 St-François-Xavier-de-Viger
- 12 St-Georges-de-Cacouna
- 13 St-Hubert
- 14 St-Jean-Baptiste-de-l'Isle-Verte
- 15 St-Jean-de-Dieu
- 16 St-Modeste
- 17 St-Patrice-de-la-Rivière-du-Loup
- 18 St-Paul-de-la-Croix
- 19 Ste-Rita
- 20 Non organisé

#### 59 Rouville Comté

- 01 N.-D.-de-Bon-Secours
- 02 St-Ange-Gardien
- 03 Ste-Angèle-de-Monnoir
- 04 St-Césaire

- 05 St-Jean-Baptiste
- 06 Ste-Marie-de-Monnoir
- 07 St-Mathias
- 08 St-Michel-de-Rougemont
- 09 St-Paul-d'Abbotsford
- 10 Mont-St-Hilaire

60 Saguenay Comté

- 01 Aguanish
- 02 Baie-Johan-Beetz
- 03 Bergeronnes
- 04 Colombier
- 05 Côte Nord du golfe St-Laurent
- 06 Escoumins
- 07 Gallix
- 08 Havre-St-Pierre
- 09 Île-d'Anticosti
- 10 Les Sept-Cantons-Unis-du-Saguenay
- 11 Longue-Pointe
- 12 Natashquan
- 13 Rivière-au-Tonnerre
- 14 Rivière-Pentecôte
- 15 Rivière-Pigou
- 16 Rivière-St-Jean
- 17 Sacré-Coeur
- 18 Sept-Îles
- 19 Ste-Anne-de-Portneuf
- 20 St-Firmin
- 21 St-Luc-de-Laval
- 22 St-Paul-du-Nord
- 23 Non organisé
- 24 Réserves indiennes
- 25 Nouveau-Québec

61 St-Hyacinthe Comté

- 01 La Présentation
- 02 St-Barnabé
- 03 St-Bernard, partie sud
- 04 St-Charles
- 05 St-Damase
- 06 St-Denis
- 071 St-Hyacinthe Pt. A
- 072 St-Hyacinthe Pt. B
- 08 St-Jude

62 St-Jean Comté

- 01 Lacadie
- 02 N.-D.-du-Mont-Carmel
- 03 St-Bernard-de-Lacolle
- 04 St-Blaise
- 05 St-Jean
- 06 St-Luc
- 07 St-Paul-de-l'Île-aux-Noix
- 08 St-Valentin

63 St-Maurice Comté

- 01 Belleau
- 02 Charette
- 03 Pointe-du-Lac
- 04 Ste-Anne-d'Yamachiche
- 05 St-Barnabé
- 06 St-Elie
- 07 St-Étienne-des-Grès
- 08 St-Gérard-des-Laurentides
- 09 St-Mathieu
- 10 St-Sévère
- 11 Trois-Rivières-Ouest (1)
- 12 Shawinigan (2)
- 13 Non organisé

64 Shefford Comté

- 01 Béthanie
- 02 Bonsecours
- 03 Granby
- 04 Maricourt
- 05 Racine
- 06 Roxton
- 07 St-Alphonse
- 08 Ste-Anne-de-la-Rochelle
- 09 Ste-Cécile-de-Milton
- 10 St-Joachim-de-Shefford
- 11 Ste-Pudentienne
- 12 St-Valérien-de-Milton
- 13 Shefford
- 14 Stukely-Sud
- 15 Valcourt

65 Sherbrooke Comté

- 01 Ascot
- 02 Ascot Corner
- 03 Fleurimont
- 04 Orford
- 05 Rock Forest
- 06 St-Elie-d'Orford

66 Soulanges Comté

- 01 St-Clet
- 02 St-Ignace-du-Coteau-du-Lac
- 03 St-Joseph-de-Soulanges
- 04 St-Polycarpe
- 05 St-Télesphore
- 06 St-Zotique

- 
- (1) Comprend la cité de Trois-Rivières
  - (2) Comprend le village de Baie-de-Shawinigan et le village de St-Boniface-de-Shawinigan

67 Stanstead Comté

- 01 Barford
- 02 Barnston
- 03 Barnston-Ouest
- 04 Hatley
- 05 Hatley, partie ouest
- 06 Magog
- 07 Ogden
- 08 Ste-Catherine-de-Hatley
- 09 St-Herménégilde
- 10 St-Mathieu-de-Dixville
- 11 Stanstead
- 12 Stanstead-Est

68 Témiscamingue Comté

- 01 Duhamel-Ouest
- 02 Évain
- 03 Fugèreville
- 04 Guérin
- 05 Latulipe & Gaboury
- 06 Moffet
- 07 Nédelec
- 08 N.-D.-de-Lourdes-de-Lorrainville
- 09 N.-D.-du-Nord
- 10 St-Bruno-de-Guigues
- 11 St-Édouard-de-Fabre
- 12 St-Eugène-de-Guigues
- 13 St-Isidore
- 14 St-Placide-de-Béarn

Non organisé

- 151 Baby (pt.), Villars, Beauneville, Brodeur (pt.), Delbreuil, Devlin, Blondeau & Guillet twps.
- 152 Beauchastel (pt.), Dasserat, Dufay & Pontleroy twps
- 153 Montbeillard twp.
- 154 Désandrouins, Remigny & Monteuil twps
- 155 Rouyn & Joannes twps
- 156 Bellicombe twp.
- 157 Autres parties
- 161 Réserves indiennes Pt. A
- 162 Réserves indiennes Pt. B

69 Témiscouata Comté

- 01 Auclair
- 02 Packington
- 03 St-Elzéar
- 04 St-Eusèbe
- 05 St-Godard-de-Lejeune
- 06 St-Honoré
- 07 St-Jean-de-la-Lande
- 08 Rivière-Bleue
- 09 St-Juste-du-Lac

- 10 St-Louis-du-Ha!..Ha!
- 11 St-Marc-du-Lac-Long
- 12 St-Michel-du-Squatec
- 13 Cabano
- 14 DeGelis
- 15 N.-D.-du-Lac
- 16 Non organisé

70 Terrebonne Comté

- 01 Bellefeuille
- 02 Brébeuf
- 03 Boisbriand
- 04 Ivry-sur-le-Lac
- 05 Lac Supérieur
- 06 Mont-Rolland
- 07 Mont-Tremblant
- 08 Shawbridge
- 09 Ste-Adèle
- 10 Ste-Agathe
- 11 Ste-Anne-des-Plaines
- 12 St-Faustin
- 13 St-Hippolyte
- 14 St-Jovite
- 15 St-Louis-de-Terrebonne
- 16 Ste-Lucie-des-Laurentides
- 17 Ste-Marguerite-du-Lac-Masson
- 18 St-Sauveur
- 19 Ste-Sophie
- 20 Ste-Thérèse
- 21 Val-Morin
- 22 Réserves indiennes

71 Vaudreuil Comté

- 01 Île-Cadieux
- 02 Île-Perrot
- 03 Ste-Justine-de-Newton
- 04 St-Lazare
- 05 Ste-Madeleine-de-Rigaud
- 06 Ste-Marthe
- 07 Vaudreuil

72 Verchères Comté

- 01 Contrecoeur
- 02 St-Amable
- 03 Varennes
- 04 St-Antoine
- 05 St-Marc
- 06 St-Mathieu-de-Beloeil
- 07 Verchères

73 Wolfe Comté

- 01 Disraeli
- 02 Dudswell
- 03 Fontainebleau

- 04 Garthby
- 05 Ham-N.
- 06 N.-D.-de-Lourdes-de-Ham
- 07 St-Adrien
- 08 St-Camille
- 09 St-Fortunat
- 10 St-Jacques-le-Majeur-de-Wolfestown
- 11 St-Joseph-de-Ham-Sud
- 12 St-Julien
- 13 Ste-Praxède
- 14 Sts-Martyrs-Canadiens
- 15 Stratford
- 16 Weedon
- 17 Wotton

74 Yamaska Comté

- 01 La Visitation-de-la-B.-V.-Marie
- 02 Pierreville
- 03 St-Antoine-de-la-Baie-du-Febvre
- 04 St-Bonaventure
- 05 St-David
- 06 St-Elphège
- 07 St-François-du-Lac
- 08 St-Gérard-Majella
- 09 St-Guillaume
- 10 St-Joachim-de-Courval
- 11 St-Joseph-de-la-Baie-du-Febvre
- 12 St-Michel-d'Yamaska
- 13 St-Pie-de-Guire
- 14 St-Zéphirin-de-Courval
- 15 Réserves indiennes

---

ONTARIO

---

01 Algoma Territorial District

- 01 Day & Bright Additional
- 02 Elliot Lake
- 03 Hilton
- 04 Jocelyn
- 05 Johnson
- 06 Laird
- 07 Macdonald, Meredith & Aberdeen Additional
- 08 Michipicoten
- 09 North Shore I.D.
- 10 Plummer Additional
- 11 Prince
- 12 St. Joseph
- 13 Tarbutt & Tarbutt Additional
- 14 Thessalon
- 15 Thompson
- 16 White River

Unorganized

- 171 Bright, Cobden, Patton and Striker Twps.
- 172 Gladstone (pt.), Grasett and Parkinson Twps
- 173 Aberdeen, Galbraith and Rose (pt.) Twps
- 174 Fenwick and Van Koughnet Twps.
- 175 All other unorganized
- 18 Indian Reserves

02 Brant County

- 011 Brantford Pt. A
- 012 Brantford Pt. B
- 021 Burford Pt. A
- 022 Burford Pt. B
- 03 Dumfries, S.
- 04 Oakland
- 05 Onondaga
- 06 Indian Reserves

03 Bruce County

- 01 Albemarle
- 02 Amabel
- 03 Arran
- 04 Brant
- 05 Bruce
- 06 Carrick
- 07 Culross
- 08 Eastnor
- 09 Elderslie
- 10 Greenock
- 11 Huron
- 12 Kincardine
- 13 Kinloss
- 14 Lindsay
- 15 St. Edmunds
- 16 Saugeen
- 17 Indian Reserves

04 Cochrane Territorial District

- 01 Black River - Matheson
- 02 Fauquier, Shackleton and Machin
- 03 Glackmeyer
- 04 Iroquois Falls
- 05 Kapuskasing
- 06 Owens, Williamson and Idington
- 07 Timmins

Unorganized

- 081 Brower, Calder, Clute (pt.), Fournier, Fox, Kennedy, Lamarche, Leitch (pt.), and Pyne Twps.
- 082 Devitt, Eilber, McCowan, McCrea and Neely Twps.
- 083 Casgrain, Hanlan, Kendall, Lowther, Shetland, and Way (pt.) twps.



- 084 All other unorganized
- 09 Indian Reserves

05 Dufferin County

- 01 Amaranth
- 02 Garafraxa, E.
- 03 Luther, E.
- 04 Melancthon
- 05 Mono
- 06 Mulmur

06 Dundas County

- 01 Matilda
- 02 Mountain
- 03 Williamsburgh
- 04 Winchester

07 Durham Regional Municipality

- 01 Ajax
- 02 Brock
- 03 Newcastle Pt. A
- 032 Newcastle Pt. B
- 04 Oshawa
- 05 Pickering
- 06 Scugog
- 07 Uxbridge
- 08 Whitby
- 09 Indian Reserves

08 Elgin County

- 01 Aldborough
- 02 Bayham
- 03 Dorchester, S.
- 04 Dunwich
- 05 Malahide
- 06 Southwold
- 07 Yarmouth

09 Essex County

- 01 Anderdon
- 02 Colchester, N.
- 03 Colchester, S.
- 04 Gosfield, N.
- 05 Gosfield, S.
- 06 Maidstone
- 07 Malden
- 081 Mersea Pt. A
- 082 Mersea Pt. B
- 083 Mersea Pt. C
- 09 Pelee
- 10 Rochester
- 11 Sandwich S.
- 12 Sandwich W. - O. (1)

(1) Includes all of Windsor city and Tecumseh Town

- 13 Tilbury N.
- 14 Tilbury W. - O.

10 Frontenac County

- 01 Barrie
- 02 Bedford
- 03 Clarendon & Miller
- 04 Hinchinbrooke
- 05 Howe Island
- 06 Kennebec
- 07 Kingston
- 08 Loughborough
- 09 Olden
- 10 Oso
- 11 Palmerston & N. & S. Canonto
- 12 Pittsburgh
- 13 Portland
- 14 Storrington
- 15 Wolfe Island

11 Glengarry County

- 01 Charlottenburgh
- 02 Kenyon
- 03 Lancaster
- 04 Lochiel

12 Grenville County

- 01 Augusta
- 02 Edwardsburgh
- 03 Gower, S.
- 04 Oxford-on-Rideau
- 05 Wolford

13 Grey County

- 01 Artemesia
- 02 Bentinck
- 03 Collingwood
- 04 Derby
- 05 Egremont
- 06 Euphrasia
- 07 Glenelg
- 08 Holland
- 09 Keppel
- 10 Normandy
- 11 Osprey
- 12 Proton
- 13 St. Vincent
- 14 Sarawak
- 15 Sullivan
- 16 Sydenham

14 Haldimand - Norfolk Regional Municipality

- 011 Delhi Pt. A
- 012 Delhi Pt. B

- 02 Dunnville
- 031 Haldimand Pt. A
- 032 Haldimand Pt. B
- 041 Nanticoke Pt. A
- 042 Nanticoke Pt. B
- 043 Nanticoke Pt. C
- 051 Norfolk Pt. A
- 052 Norfolk Pt. B
- 053 Norfolk Pt. C
- 06 Simcoe
- 07 Indian Reserves

15 Haliburton County

- 01 Anson, Hindon & Minden
- 02 Cardiff
- 03 Dysart, etc. (1)
- 04 Glamorgan
- 05 Lutterworth
- 06 Monmouth
- 07 Sherborne, etc. (2)
- 08 Snowden
- 09 Stanhope

16 Halton Regional Municipality

- 01 Burlington
- 02 Halton Hills
- 03 Milton
- 04 Oakville

17 Hamilton-Wentworth Regional Municipality

- 01 Ancaster
- 021 Flamborough Pt. A
- 022 Flamborough Pt. B
- 023 Flamborough Pt. C
- 03 Glanbrook
- 04 Stoney Creek

18 Hastings County

- 01 Bangor, McClure & Wicklow
- 02 Carlou
- 03 Dungannon
- 04 Elzevir & Grimsthorpe
- 05 Faraday
- 06 Herschel
- 07 Hungerford
- 08 Huntingdon
- 09 Limerick
- 10 Madoc
- 11 Marmora & Lake
- 12 Mayo
- 13 Monteaale
- 14 Rawdon
- 15 Sidney
- 16 Thurlow
- 17 Tudor & Cashel

- 18 Tyendinaga
- 19 Wollaston
- 20 Indian Reserves

19 Huron County

- 01 Ashfield
- 02 Colborne
- 03 Goderich
- 04 Grey
- 05 Hay
- 06 Howick
- 07 Hullett
- 08 McKillop
- 09 Morris
- 10 Stanley
- 11 Stephen
- 12 Tuckersmith
- 13 Turnberry
- 14 Usborne
- 15 Wawanosh, E.
- 16 Wawanosh, W. - O.

20 Kenora Territorial District

- 01 Barclay I.D.
- 02 Jaffray & Melick
- 03 Machin

Unorganized

- 041 Melgund, Southworth and Zealand (pt.) Twps.
- 042 Aubrey (pt.) Britton, Eton, Rugby, Van Horne and Wainwright twps.
- 043 Colenso, Mutrie and Wabigoon Twps.
- 044 All other unorganized
- 05 Indian Reserves

21 Kent County

- 01 Camden
- 021 Chatham Pt. A
- 022 Chatham Pt. B
- 031 Dover Pt. A
- 032 Dover Pt. B
- 041 Harwich Pt. A
- 042 Harwich Pt. B
- 05 Howard
- 06 Orford
- 071 Raleigh Pt. A
- 072 Raleigh Pt. B

- (1) Comprised of the townships of Bruton, Dysart, Clyde, Dudley, Eyre, Guilford, Harburn, Harcourt and Havelock.
- (2) Comprised of the townships of Sherborne, Lawrence, Livingstone, McClintock and Nightingale.

- 08 Romney
- 09 Tilbury, E.
- 10 Zone
- 11 Indian Reserves

22 Lambton County

- 01 Bosanquet
- 02 Brooke
- 03 Dawn
- 04 Enniskillen
- 05 Euphemia
- 06 Moore
- 07 Plympton
- 08 Sarnia
- 09 Sombra
- 10 Warwick
- 111 Indian Reserves Pt. A
- 112 Indian Reserves Pt. B

23 Lanark County

- 01 Bathurst
- 02 Beckwith
- 03 Burgess, N.
- 04 Darling
- 05 Drummond
- 06 Elmsley, N.
- 07 Lanark
- 08 Lavant, Dalhousie & N. Sherbrooke
- 09 Montague
- 10 Pakenham
- 11 Ramsay
- 12 Sherbrooke, S.

24 Leeds County

- 01 Bastard & S. Burgess
- 02 Crosby, N.
- 03 Crosby, S.
- 04 Elizabethtown
- 05 Elmsley, S.
- 06 Escott, Front of
- 07 Kitley
- 08 Leeds & Lansdowne, Front of
- 09 Leeds & Lansdowne, Rear of
- 10 Yonge, Front of
- 11 Yonge & Escott, Rear of

25 Lennox & Addington County

- 01 Adolphustown
- 02 Amherst Island
- 03 Camden E.
- 04 Denbigh, Abinger & Ashby
- 05 Ernestown
- 06 Fredericksburgh, N.
- 07 Fredericksburgh, S.
- 08 Kaladar, Anglesea & Effingham

- 09 Richmond
- 10 Sheffield

26 Manitoulin Territorial District

- 01 Assiginack
- 02 Barrie Island
- 03 Billings
- 04 Burpee
- 05 Carnarvon
- 06 Cockburn Island
- 07 Gordon
- 08 Howland
- 09 Rutherford & George Island
- 10 Sandfield
- 11 Tehkummah

Unorganized

- 121 Campbell & Mills Twps
- 122 Robinson & Dawson Twps
- 123 Other parts
- 131 Indian Reserves Pt. A
- 132 Indian Reserves Pt. B
- 133 Indian Reserves Pt. C

27 Middlesex County

- 01 Adelaide
- 02 Biddulph
- 03 Caradoc
- 04 Delaware
- 05 Dorchester, N.
- 06 Ekfrid
- 07 Lobo
- 081 London Pt. A
- 082 London Pt. B
- 09 McGillivray
- 10 Metcalfe
- 11 Mosa
- 12 Nissouri, W. - O.
- 13 Westminster
- 14 Williams, E.
- 15 Williams, W. - O.
- 161 Indian Reserves Pt. A
- 162 Indian Reserves Pt. B

28 Muskoka District Municipality

- 01 Bracebridge
- 02 Georgian Bay
- 03 Gravenhurst
- 04 Huntsville
- 05 Lake of Bays
- 06 Muskoka Lakes
- 07 Indian Reserves

29 Niagara Regional Municipality

- 011 Lincoln W. Pt. A

012 Lincoln W. Pt. B  
02 Wainfleet  
03 Niagara Falls  
04 Port Colborne  
05 St. Catharines  
06 Welland  
07 Fort Erie  
08 Grimsby  
091 Lincoln Pt. A  
092 Lincoln Pt. B  
093 Lincoln Pt. C  
101 Niagara-On-The-Lake Pt. A  
102 Niagara-On-The-Lake Pt. B  
11 Pelham  
12 Thorold

30 Nipissing Territorial District

01 Airy  
02 Bonfield  
03 Caldwell  
04 Calvin  
05 Cameron I.D.  
06 Chisholm  
07 Ferris, E.  
08 Field  
09 Mattawan  
10 Papineau  
11 Springer  
12 Temagami  
13 North Bay

Unorganized

141 Dickens, Lyell, Murchison and Sabine Twps  
142 Phelps Twp.  
143 Bertram, Falconer, Latchford, Loudon  
and MacPherson Twps.  
144 Crerar, Hugel and Kirkpatrick Twps  
145 Badgerow, Bastedo and Gibbons Twps.  
146 Grant and Pedley Twps.  
147 All other unorganized  
15 Indian Reserves

31 Northumberland County

01 Alnwick  
02 Brighton  
03 Cramahe  
04 Haldimand  
05 Hamilton  
06 Hope  
07 Murray  
08 Percy  
09 Seymour  
10 Indian Reserves

32 Ottawa-Carleton Regional Municipality

01 Cumberland

02 Gloucester  
03 Goulbourn  
04 March  
05 Nepean  
06 Osgoode  
07 Rideau  
08 West Carleton

33 Oxford County

01 Blandford - Blenheim  
02 East Zorra - Tavistock  
031 Norwich Pt. A  
032 Norwich Pt. B  
04 South West Oxford  
051 Zorra Pt. A  
052 Zorra Pt. B

34 Parry Sound Territorial District

01 Armour  
02 Carling  
03 Chapman  
04 Christie  
05 Foley  
06 Hagerman  
07 Himsworth, N.  
08 Himsworth, S.  
09 Humphry  
10 Joly  
11 Machar  
12 McDougall  
13 McKellar  
14 McMurrich  
15 Nipissing  
16 Perry  
17 Ryerson  
18 Strong

Unorganized

191 Bethune and Proudfoot twps.  
192 Croft, Monteith and Spence twps.  
193 Ferrie, Lount and McKenzie twps.  
194 Mills, E. Twp.  
195 Pringle Twp.  
196 Hardy, McConkey, Patterson, and  
Wilson Twps.  
197 All other unorganized  
20 Indian Reserves

35 Peel Regional Municipality

01 Brampton  
02 Caledon  
03 Mississauga

36 Perth

01 Blanshard

- 02 Downie
- 03 Easthope, N.
- 04 Easthope, S.
- 05 Ellice
- 06 Elma
- 07 Fullarton
- 08 Hibbert
- 09 Logan
- 10 Mornington
- 11 Wallace

37 Peterborough County

- 01 Asphodel
- 02 Belmont & Methuen
- 03 Burleigh & Anstruther
- 04 Cavan
- 05 Chandos
- 06 Douro
- 07 Dummer
- 08 Ennismore
- 09 Galway & Cavendish
- 10 Harvey
- 11 Monaghan, N.
- 12 Monaghan, S.
- 13 Otonabee
- 14 Smith
- 15 Indian Reserves

38 Prescott County

- 01 Alfred
- 02 Caledonia
- 03 Hawkesbury, E.
- 04 Hawkesbury, W. - O.
- 05 Longueuil
- 06 Plantagenet, N.
- 07 Plantagenet, S.

39 Prince Edward County

- 01 Ameliasburgh
- 02 Athol
- 03 Hallowell
- 04 Hillier
- 05 Marysburgh, N.
- 06 Marysburgh, S.
- 07 Sophiasburgh

40 Rainy River Territorial District

- 01 Alberton
- 02 Atwood
- 03 Blue
- 04 Chapple
- 05 Dilke
- 06 Emo
- 07 Kingsford I.D.

- 08 Lavallee
- 09 McCrosson & Tovell
- 10 Morley & Patullo
- 11 Morson
- 12 Worthington

Unorganized

- 131 Dance, Griesinger and Miscampbell Twps
- 132 Dewart, Nelles, Pratt, Sifton, Spohn and Sutherland twps.
- 133 All other unorganized
- 14 Indian Reserves

41 Renfrew County

- 01 Admaston
- 02 Algona, N.
- 03 Algona, S.
- 04 Alice & Fraser
- 05 Bagot & Blithfield
- 06 Bromley
- 07 Brougham
- 08 Brudenell & Lyndoch
- 09 Grattan
- 10 Griffith & Matawatchan
- 11 Hagarty & Richards
- 12 Head, Clara & Maria
- 13 Horton
- 14 McNab
- 15 Pembroke
- 16 Petawawa
- 17 Radcliffe
- 18 Raglan
- 19 Rolph, Buchanan, Wylie & McKay
- 20 Ross
- 21 Sebastopol
- 22 Sherwood, Jones & Burns
- 23 Stafford
- 24 Westmeath
- 25 Wilberforce
- 26 Indian Reserves

42 Russell County

- 01 Cambridge
- 02 Clarence
- 03 Russell

43 Simcoe County

- 01 Adjala
- 02 Essa
- 03 Flos
- 04 Gwillimbury, W. - O.
- 05 Innisfil
- 06 Mara
- 07 Matchedash
- 08 Medonte

- 091 Nottawasaga Pt. A
- 092 Nottawasaga Pt. B
- 10 Orillia
- 11 Oro
- 12 Rama
- 13 Sunnidale
- 14 Tay
- 15 Tecumseth
- 16 Tiny
- 17 Tosorontio
- 18 Vespria
- 19 Indian Reserves

44 Stormont County

- 01 Cornwall
- 02 Finch
- 03 Osnaburck
- 04 Roxborough
- 05 Indian Reserves

45 Sudbury Territorial District

- 01 Baldwin
- 02 Casimir, Jennings & Appleby
- 03 Cosby, Mason & Martland
- 04 Hagar
- 05 Nairn
- 06 Ratter & Dunnet
- 07 The Spanish River

Sudbury Regional Municipality

- 08 Capreol
- 09 Nickel Centre
- 10 Onaping Falls
- 11 Rayside - Balfour
- 12 Sudbury
- 13 Valley East
- 14 Walden

Sudbury Territorial District

Unorganized

- 151 Scollard twp.
- 152 Bigwood and Delamere Twps.
- 153 Curtin, Foster, Lorne, McKinnon, Merritt Mongowin, Roosevelt and Truman twps.
- 154 Broder, Burwash, Cleland, Dill and Hawley twps.
- 155 Awrey, Dryden, Loughrin, Henry and Street twps.
- 156 All other unorganized
- 16 Indian Reserves

46 Thunder Bay Territorial District

- 01 Conmee
- 02 Dorion
- 03 Gillies

- 04 Neebing
- 05 O'Connor
- 06 Oliver
- 07 Paipoonge
- 08 Shuniah

Unorganized

- 091 Sibley Twp.
- 092 Devon, Fraleigh, Lybster, Marks, Pearson, Scoble and Strange Twps.
- 093 Dawson Rd. lots, Forbes, Fowler, Goldie, Gorman, Horne, Jacques and Ware twps.
- 094 All other unorganized
- 10 Indian Reserves

47 Timiskaming Territorial District

- 01 Armstrong
- 02 Brethour
- 03 Casey
- 04 Chamberlain
- 05 Coleman
- 06 Dack
- 07 Dymond
- 08 Evanturel
- 09 Gauthier I.D.
- 10 Haileybury
- 11 Harley
- 12 Harris
- 13 Hilliard
- 14 Hudson
- 15 Kerns
- 16 Kirkland Lake
- 17 Larder Lake
- 18 McGarry I.D.

Unorganized

- 191 Gilles Limit and Lorrain, North and South
- 192 Bayly, Boston, Catharine, Ingram, Marter, McElroy, McFadden, Mulligan, Pacaud, Pense and Rattray
- 193 Barber, Beauchamp, Blain, Bryce, Cane, Eby, Henwood, Marquis Otto, Robillard, Savard, Sharpe, Truax, and Tudhope twps.
- 194 All other Unorganized

48 Toronto Metropolitan Municipality

- 01 Etobicoke
- 02 Scarborough
- 03 York
- 04 York E.
- 05 York N.
- 06 Toronto

49 Victoria County

01 Bexley  
02 Carden  
03 Dalton  
04 Eldon  
05 Emily  
06 Fenelon  
07 Laxton, Digby & Longford  
08 Manvers  
09 Mariposa  
10 Ops  
11 Somerville  
12 Verulam

50 Waterloo Regional Municipality

01 Cambridge  
02 Dumfries, N.  
03 Kitchener  
04 Waterloo  
051 Wellesley Pt. A  
052 Wellesley Pt. B  
06 Wilmot  
07 Woolwich

51 Wellington County

01 Arthur  
02 Eramosa  
03 Erin  
04 Garafraxa, W. - O.  
05 Guelph  
06 Luther, W. - O.  
07 Maryborough  
08 Minto  
09 Nichol  
10 Peel  
11 Pilkington  
12 Puslinch

52 York Regional Municipality

01 Georgina  
02 Gwillimbury E.  
031 King Pt. A  
032 King Pt. B  
04 Aurora  
05 Markham  
06 Newmarket  
07 Richmond Hill  
08 Vaughan  
09 Whitchurch-Stouffville  
10 Indian Reserves

---

MANITOBA

---

Division No. 1

01 Alexander L.G.D.  
02 Lac du Bonnet  
03 Pinawa L.G.D.  
04 Piney L.G.D.  
05 Reynolds L.G.D.  
06 Stuartburn L.G.D.  
07 Whitemouth  
08 Unorganized  
09 Indian Reserves

Division No. 2

01 De Salaberry  
021 Franklin Pt. A  
022 Franklin Pt. B  
031 Hanover Pt. A  
032 Hanover Pt. B  
04 La Broquerie  
05 Ritchot  
06 Ste. Anne  
07 Taché  
08 Indian Reserves

Division No. 3

011 Dufferin Pt. A  
012 Dufferin Pt. B  
02 Montcalm  
031 Morris Pt. A  
032 Morris Pt. B  
041 Rhineland Pt. A  
042 Rhineland Pt. B  
043 Rhineland Pt. C  
05 Roland  
061 Stanley Pt. A  
062 Stanley Pt. B  
063 Stanley Pt. C  
07 Thompson

Division No. 4

01 Argyle  
021 Lorne Pt. A  
022 Lorne Pt. B  
03 Louise  
041 Pembina Pt. A  
042 Pembina Pt. B  
05 Roblin  
06 Indian Reserves

Division No. 5

01 Albert  
02 Arthur  
03 Brenda  
04 Cameron  
05 Edward

06 Morton  
07 Riverside  
08 Strathcona  
09 Turtle Mountain  
10 Whitewater  
11 Winchester

Division No. 6

01 Pipestone  
02 Sifton  
03 Wallace  
04 Woodworth  
051 Indian Reserves Pt. A  
052 Indian Reserves Pt. B

Division No. 7

01 Cornwallis  
02 Cypress N.  
03 Cypress S.  
04 Daly  
05 Elton  
06 Glenwood  
07 Oakland  
08 Whitehead

Division No. 8

01 Glenella  
02 Lakeview  
03 Lansdowne  
041 Norfolk N. Pt. A  
042 Norfolk N. Pt. B  
05 Norfolk S.  
06 Victoria  
07 Westbourne  
08 Indian Reserves

Division No. 9

01 Grey  
021 Portage la Prairie Pt. A  
022 Portage la Prairie Pt. B  
023 Portage la Prairie Pt. C  
03 Indian Reserves

Division No. 10

01 Cartier  
02 Macdonald  
03 St-François-Xavier

Division No. 11

01 Winnipeg City

Division No. 12

011 Brokenhead Pt. A  
012 Brokenhead Pt. B  
021 Springfield Pt. A  
022 Springfield Pt. B

Division No. 13

011 St. Andrews Pt. A  
012 St. Andrews Pt. B  
021 St. Clements Pt. A  
022 St. Clements Pt. B  
03 St. Paul, East  
04 St. Paul, West  
05 Indian Reserves

Division No. 14

011 Rockwood Pt. A  
012 Rockwood Pt. B  
02 Rosser  
03 Woodlands

Division No. 15

01 Archie  
02 Birtle  
03 Blanchard  
04 Clanwilliam  
05 Ellice  
06 Hamiota  
07 Harrison  
08 Langford  
09 Miniota  
10 Minto  
11 Odanah  
12 Park South L.G.D.  
13 Rosedale  
14 Saskatchewan  
15 Shoal Lake  
16 Strathclair  
171 Indian Reserves Pt. A  
172 Indian Reserves Pt. B  
173 Indian Reserves Pt. C

Division No. 16

01 Boulton  
02 Hillsburg  
03 Park North L.G.D.  
04 Rosburn  
05 Russell  
06 Shellmouth  
07 Shell River  
08 Silver Creek  
091 Indian Reserves Pt. A  
092 Indian Reserves Pt. B  
093 Indian Reserves Pt. C



Division No. 17

01 Alonsa L.G.D.  
021 Dauphin Pt. A  
022 Dauphin Pt. B  
03 Ethelbert  
041 Gilbert Plains Pt. A  
042 Gilbert Plains Pt. B  
05 Grandview  
06 Lawrence  
07 McCreary  
08 Mossey River  
09 Ochre River  
10 Ste. Rose  
11 Unorganized  
12 Indian Reserves

Division No. 18

011 Armstrong L.G.D. Pt. A  
012 Armstrong L.G.D. Pt. B  
02 Bifrost  
03 Coldwell  
04 Eriksdale  
051 Fisher L.G.D. Pt. A  
052 Fisher L.G.D. Pt. B  
053 Fisher L.G.D. Pt. C  
06 Gimli  
07 Grahamdale L.G.D.  
08 St. Laurent  
09 Siglunes  
10 Unorganized  
11 Indian Reserves

Division No. 19

011 Unorganized Pt. A  
012 Unorganized Pt. B  
013 Unorganized Pt. C  
014 Unorganized Pt. D  
021 Indian Reserves Pt. A  
022 Indian Reserves Pt. B  
023 Indian Reserves Pt. C

Division No. 20

011 Minitonas Pt. A  
012 Minitonas Pt. B  
02 Mountain South L.G.D.  
03 Mountain North L.G.D.  
041 Swan River Pt. A  
042 Swan River Pt. B  
05 Unorganized

Division No. 21

01 Cranberry Portage L.G.D., Wanless L.G.D.  
Carrot Valley and other parts

02 All other unorganized  
03 Indian Reserves

Division No. 22

01 Unorganized  
02 Indian Reserves

Division No. 23

01 Unorganized  
02 Indian Reserves

---

SASKATCHEWAN

---

Division No. 1

01 1. Argyle  
02 2. Mount Pleasant  
03 3. Enniskillen  
04 4. Coalfields  
05 5. Estevan  
06 31. Storthoaks  
07 32. Reciprocity  
08 33. Moose Creek  
09 34. Browning  
10 35. Benson  
11 61. Antler  
12 63. Moose Mountain  
13 64. Brock  
14 65. Tecumseh  
15 91. Maryfield  
16 92. Walpole  
17 93. Wawken  
18 94. Hazelwood  
19 95. Golden West  
20 Indian Reserves

Division No. 2

01 6. Cambria  
02 7. Souris Valley  
03 8. Lake Alma  
04 9. Surprise Valley  
05 10. Happy Valley  
06 36. Cymri  
07 37. Lomond  
08 38. Laurier  
09 39. The Gap  
10 40. Bengough  
11 66. Griffin  
12 67. Weyburn  
13 68. Brokenshell

14 69. Norton  
15 70. Key West  
16 96. Fillmore  
17 97. Wellington  
18 98. Scott  
19 99. Caledonia  
20 100. Elmsthorpe

Division No. 3

01 11. Hart Butte  
02 12. Poplar Valley  
03 42. Willow Bunch  
04 43. Old Post  
05 44. Waverley  
06 45. Mankota  
07 46. Glen McPhearson  
08 71. Excel  
09 72. Lake of the Rivers  
10 73. Stonehenge  
11 74. Wood River  
12 75. Pinto Creek  
13 76. Auvergne  
14 101. Terrell  
15 102. Lake Johnston  
16 103. Sutton  
17 104. Gravelbourg  
18 105. Glen Bain  
19 106. Whiska Creek  
20 Indian Reserves

Division No. 4

01 17. Val Marie  
02 18. Lone Tree  
03 19. Frontier  
04 49. White Valley  
05 51. Reno  
06 77. Wise Creek  
07 78. Grassy Creek  
08 79. Arlington  
09 107. Lac Pelletier  
10 108. Bone Creek  
11 109. Carmichael  
12 110. Piapot  
13 111. Maple Creek  
14 929. L.I.D.  
15 Indian Reserves

Division No. 5

01 121. Moosomin  
02 122. Martin  
03 123. Silverwood  
04 124. Kingsley  
05 125. Chester  
06 151. Rocanville  
07 152. Spy Hill  
08 153. Willowdale

09 154. Elcapo  
10 155. Wolseley  
11 181. Langenburg  
12 183. Fertile Belt  
13 184. Grayson  
14 185. McLeod  
15 211. Churchbridge  
16 213. Saltcoats  
17 214. Cana  
18 215. Stanley  
191 Indian Reserves Pt. A  
192 Indian Reserves Pt. B

Division No. 6

01 126. Montmartre  
02 127. Francis  
03 128. Lajord  
04 129. Bratt's Lake  
05 130. Redburn  
06 156. Indian Head  
07 157. South Qu'Appelle  
08 158. Edenwold  
09 159. Sherwood  
10 160. Pense  
11 186. Abernethy  
12 187. North Qu'Appelle  
13 189. Lumsden  
14 190. Dufferin  
15 216. Tullymet  
16 217. Lipton  
17 218. Cupar  
18 219. Longlaketon  
19 220. McKillop  
20 221. Sarnia  
211 Indian Reserves Pt. A  
212 Indian Reserves Pt. B  
213 Indian Reserves Pt. C  
214 Indian Reserves Pt. D

Division No. 7

01 131. Baildon  
02 132. Hillsborough  
03 133. Rodgers  
04 134. Shamrock  
05 135. Lawtonia  
06 136. Coulee  
07 161. Moose Jaw  
08 162. Caron  
09 163. Wheatlands  
10 164. Chaplin  
11 165. Morse  
12 166. Excelsior  
13 191. Marquis  
14 193. Eyebrow  
15 194. Enfield  
16 222. Craik  
17 223. Huron

- 18 224. Maple Bush
- 19 225. Canaan
- 20 226. Victory
- 21 255. Coteau
- 22 256. King George

Division No. 8

- 01 137. Swift Current
- 02 138. Webb
- 03 139. Gull Lake
- 04 141. Big Stick
- 05 142. Enterprise
- 06 167. Saskatchewan Landing
- 07 168. Riverside
- 08 169. Pittville
- 09 171. Fox Valley
- 10 228. Lacadena
- 11 229. Miry Creek
- 12 230. Clinworth
- 13 231. Happyland
- 14 232. Deer Forks
- 15 257. Monet
- 16 259. Snipe Lake
- 17 260. Newcombe
- 18 261. Chesterfield
- 19 932. L.I.D.

Division No. 9

- 01 241. Calder
- 02 243. Wallace
- 03 244. Orkney
- 04 245. Garry
- 05 271. Cote
- 06 273. Sliding Hills
- 07 274. Good Lake
- 08 275. Insinger
- 09 301. St. Phillips
- 10 303. Keys
- 11 304. Buchanan
- 12 305. Invermay
- 13 331. Livingston
- 14 333. Clayton
- 15 334. Preeceville
- 16 335. Hazel Dell
- 171 Indian Reserves Pt. A
- 172 Indian Reserves Pt. B
- 173 Indian Reserves Pt. C

Division No. 10

- 01 246. Ituna Bon Acord
- 02 247. Kellross
- 03 248. Touchwood

- 041 276. Foam Lake Pt. A
- 042 276. Foam Lake Pt. B
- 05 277. Emerald
- 06 278. Kutawa
- 07 279. Mount Hope
- 08 307. Elfros
- 09 308. Big Oull
- 10 309. Prairie Rose
- 11 336. Sasman
- 12 337. Lakeview
- 13 338. Lakeside
- 14 339. Leroy
- 151 Indian Reserves Pt. A
- 152 Indian Reserves Pt. B
- 153 Indian Reserves Pt. C
- 154 Indian Reserves Pt. D

Division No. 11

- 01 250. Last Mountain Valley
- 02 251. Big Arm
- 03 252. Arm River
- 04 253. Willner
- 05 254. Loreburn
- 06 280. Wreford
- 07 281. Wood Creek
- 08 282. McCraney
- 09 283. Rosedale
- 10 284. Rudy
- 11 310. Usborne
- 12 312. Morris
- 13 313. Lost River
- 14 314. Dundurn
- 15 340. Wolverine
- 16 341. Viscount
- 17 342. Colonsay
- 18 343. Blucher
- 191 344. Corman Park Pt A
- 192 344. Corman Park Pt B
- 193 344. Corman Park Pt C
- 20 Indian Reserves

Division No. 12

- 01 285. Fertile Valley
- 02 286. Milden
- 03 287. St. Andrews
- 04 288. Pleasant Valley
- 05 315. Montrose
- 06 316. Harris
- 07 317. Marriott
- 08 318. Mountain View
- 09 345. Vanscoy
- 10 346. Perdue
- 11 347. Biggar
- 12 376. Eagle Creek
- 13 377. Glenside

14 378. Rosemount  
15 408. Prairie  
16 438. Battle River  
171 Indian Reserves Pt. A  
172 Indian Reserves Pt. B

Division No. 13

01 290. Kindersley  
02 292. Milton  
03 319. Winslow  
04 320. Oakdale  
05 321. Prairiedale  
06 322. Antelope Park  
07 349. Grandview  
08 350. Mariposa  
09 351. Progress  
10 352. Heart's Hill  
11 379. Reford  
12 380. Tramping Lake  
13 381. Grass Lake  
14 382. Eye Hill  
15 409. Buffalo  
16 410. Round Valley  
17 411. Senlac  
18 439. Cut Knife  
19 440. Hillsdale  
20 442. Manitou Lake  
21 Indian Reserves

Division No. 14

01 366. Kelvington  
02 367. Ponass Lake  
03 368. Spalding  
041 395. Porcupine Pt. A  
042 395. Porcupine Pt. B  
05 397. Barrier Valley  
06 398. Pleasantdale  
07 426. Bjorkdale  
08 427. Tisdale  
09 428. Star City  
10 456. Arborfield  
11 457. Connaught  
12 458. Willow Creek  
13 486. Moose Range  
14 487. Nipawin  
151 488. Torch River Pt. A  
152 488. Torch River Pt. B  
16 944. L.I.D.  
171 Indian Reserves Pt. A  
172 Indian Reserves Pt. B

Division No. 15

01 369. St. Peter  
02 370. Humboldt  
03 371. Bayne

04 372. Grant  
05 373. Aberdeen  
06 399. Lake Lenore  
07 400. Three Lakes  
08 401. Hoodoo  
09 402. Fish Creek  
10 403. Rosthern  
11 404. Laird  
12 429. Flett's Springs  
13 430. Invergordon  
14 431. St. Louis  
15 459. Kinistino  
16 460. Birch Hills  
17 461. Prince Albert  
18 463. Duck Lake  
19 490. Garden River  
20 491. Buckland  
21 958. L.I.D.  
22 959. L.I.D.  
23 960. L.I.D.  
241 Indian Reserves Pt. A  
242 Indian Reserves Pt. B  
243 Indian Reserves Pt. C  
244 Indian Reserves Pt. D  
245 Indian Reserves Pt. E  
246 Indian Reserves Pt. F

Division No. 16

01 405. Great Bend  
02 406. Mayfield  
03 434. Blaine Lake  
04 435. Redberry  
05 436. Douglas  
06 437. North Battleford  
07 464. Leask  
08 466. Meeting Lake  
09 467. Round Hill  
10 493. Shellbrook  
111 494. Canwood Pt. A  
112 494. Canwood Pt. B  
121 496. Spiritwood Pt. A  
122 496. Spiritwood Pt. B  
13 497. Medstead  
14 974. L.I.D.  
15 Prince Albert National Park  
161 Indian Reserves Pt. A  
162 Indian Reserves Pt. B  
163 Indian Reserves Pt. C  
164 Indian Reserves Pt. D

Division No. 17

01 468. Meota  
02 469. Turtle River  
03 470. Paynton  
04 471. Eldon  
05 472. Wilton

06 498. Parkdale  
07 499. Mervin  
08 501. Frenchman Butte  
09 502. Britannia  
10 529. Greenfield  
11 588. Meadow Lake  
12 983. L.I.D.  
13 989. L.I.D.  
141 Indian Reserves Pt. A  
142 Indian Reserves Pt. B  
143 Indian Reserves Pt. C  
144 Indian Reserves Pt. D  
145 Indian Reserves Pt. E  
146 Indian Reserves Pt. F  
147 Indian Reserves Pt. G

Division No. 18

01 Uranium City and District  
02 Unorganized  
03 Indian Reserves

---

ALBERTA

---

Division No. 1

011 1. I.D. Pt. A  
012 1. I.D. Pt. B  
013 1. I.D. Pt. C  
02 2. I.D.  
031 Forty Mile, County No. 8, Pt. A  
032 Forty Mile, County No. 8, Pt. B  
033 Forty Mile, County No. 8, Pt. C  
04 Army Experimental Range (3 I.D.)

Division No. 2

011 14. Taber Pt. A  
012 14. Taber Pt. B  
013 14. Taber Pt. C  
014 14. Taber Pt. D  
021 Newell, County No. 4 Pt. A  
022 Newell, County No. 4 Pt. B  
023 Newell, County No. 4 Pt. C  
031 Warner, County No. 5 Pt. A  
032 Warner, County No. 5 Pt. B  
041 Lethbridge, County No. 26 Pt. A  
042 Lethbridge, County No. 26 Pt. B  
043 Lethbridge, County No. 26 Pt. C  
044 Lethbridge, County No. 26 Pt. D

Division No. 3

011 6. Cardston Pt. A  
012 6. Cardston Pt. B  
021 9. Pincher Creek, Pt. A  
022 9. Pincher Creek, Pt. B  
031 26. Willow Creek Pt. A  
032 26. Willow Creek Pt. B  
033 26. Willow Creek Pt. C  
041 Indian Reserves Pt. A  
042 Indian Reserves Pt. B

Division No. 4

01 34. Acadia  
021 Special Area No. 2 Pt. A  
022 Special Area No. 2 Pt. B  
023 Special Area No. 2 Pt. C  
031 Special Area No. 3 Pt. A  
032 Special Area No. 3 Pt. B  
033 Special Area No. 3 Pt. C  
04 Special Area No. 4

Division No. 5

01 7. I.D.  
021 47. Starland Pt. A  
022 47. Starland Pt. B  
031 48. Kneehill Pt. A  
032 48. Kneehill Pt. B  
033 48. Kneehill Pt. C  
034 48. Kneehill Pt. D  
041 Vulcan, County No. 2 Pt. A  
042 Vulcan, County No. 2 Pt. B  
043 Vulcan, County No. 2 Pt. C  
051 Wheatland, County No. 16 Pt. A  
052 Wheatland, County No. 16 Pt. B  
053 Wheatland, County No. 16 Pt. C  
061 Indian Reserves Pt. A  
062 Indian Reserves Pt. B

Division No. 6

011 31. Foothills Pt. A  
012 31. Foothills Pt. B  
013 31. Foothills Pt. C  
014 31. Foothills Pt. D  
021 44. Rocky View Pt. A  
022 44. Rocky View Pt. B  
023 44. Rocky View Pt. C  
024 44. Rocky View Pt. D  
031 Mountain View, County No. 17, Pt. A  
032 Mountain View, County No. 17, Pt. B  
033 Mountain View, County No. 17, Pt. C  
034 Mountain View, County No. 17, Pt. D  
035 Mountain View, County No. 17, Pt. E  
041 Indian Reserves Pt. A  
042 Indian Reserves Pt. B

Division No. 7

011 52. Provost Pt. A  
 012 52. Provost Pt. B  
 021 61. Wainwright Pt. A  
 022 61. Wainwright Pt. B  
 023 61. Wainwright Pt. C  
 031 Stettler, County No. 6, Pt. A  
 032 Stettler, County No. 6, Pt. B  
 033 Stettler, County No. 6, Pt. C  
 034 Stettler, County No. 6, Pt. D  
 041 Paintearth, County No. 18, Pt. A  
 042 Paintearth, County No. 18, Pt. B  
 051 Flagstaff, County No. 29, Pt. A  
 052 Flagstaff, County No. 29, Pt. B  
 053 Flagstaff, County No. 29, Pt. C  
 054 Flagstaff, County No. 29, Pt. D

Division No. 8 (1)

011 10. I.D. Pt. A  
 012 10. I.D. Pt. B  
 013 10. I.D. Pt. C  
 02 11. I.D.  
 031 Ponoka, County No. 3 Pt. A  
 032 Ponoka, County No. 3 Pt. B  
 033 Ponoka, County No. 3 Pt. C  
 034 Ponoka, County No. 3 Pt. D  
 041 Lacombe, County No. 14, Pt. A  
 042 Lacombe, County No. 14, Pt. B  
 043 Lacombe, County No. 14, Pt. C  
 044 Lacombe, County No. 14, Pt. D  
 045 Lacombe, County No. 14, Pt. E  
 046 Lacombe, County No. 14, Pt. F  
 051 Red Deer, County No. 23, Pt. A  
 052 Red Deer, County No. 23, Pt. B  
 053 Red Deer, County No. 23, Pt. C  
 054 Red Deer, County No. 23, Pt. D  
 055 Red Deer, County No. 23, Pt. E  
 056 Red Deer, County No. 23, Pt. F  
 057 Red Deer, County No. 23, Pt. G  
 06 Indian Reserves

Division No. 9

01 5. I.D.  
 02 6. I.D.  
 03 8. I.D.  
 04 Banff National Park (9 I.D.)  
 05 Jasper National Park (12 I.D.)  
 06 Waterton Lakes National Park (4 I.D.)  
 07 Indian Reserves

Division No. 10

011 Beaver, County No. 9 Pt. A  
 012 Beaver, County No. 9 Pt. B  
 013 Beaver, County No. 9 Pt. C

014 Beaver, County No. 9 Pt. D  
 015 Beaver, County No. 9 Pt. E  
 021 Two Hills, County No. 21 Pt. A  
 022 Two Hills, County No. 21 Pt. B  
 023 Two Hills, County No. 21 Pt. C  
 024 Two Hills, County No. 21 Pt. D  
 025 Two Hills, County No. 21 Pt. E  
 031 Camrose, County No. 22 Pt. A  
 032 Camrose, County No. 22 Pt. B  
 033 Camrose, County No. 22 Pt. C  
 034 Camrose, County No. 22 Pt. D  
 035 Camrose, County No. 22 Pt. E  
 036 Camrose, County No. 22 Pt. F  
 041 Vermillion River, County No. 24 Pt. A  
 042 Vermillion River, County No. 24 Pt. B  
 043 Vermillion River, County No. 24 Pt. C  
 044 Vermillion River, County No. 24 Pt. D  
 045 Vermillion River, County No. 24 Pt. E  
 051 Minburn, County No. 27, Pt. A  
 052 Minburn, County No. 27, Pt. B  
 053 Minburn, County No. 27, Pt. C  
 054 Minburn, County No. 27, Pt. D  
 061 Lamont, County No. 30, Pt. A  
 062 Lamont, County No. 30, Pt. B  
 063 Lamont, County No. 30, Pt. C  
 064 Lamont, County No. 30, Pt. D  
 065 Lamont, County No. 30, Pt. E  
 066 Lamont, County No. 30, Pt. F  
 07 Elk Island National Park (13 I.D.)

Division No. 11

011 90. Sturgeon Pt. A  
 012 90. Sturgeon Pt. B  
 013 90. Sturgeon Pt. C  
 014 90. Sturgeon Pt. D  
 021 Wetaskiwin, County No. 10, Pt. A  
 022 Wetaskiwin, County No. 10, Pt. B  
 023 Wetaskiwin, County No. 10, Pt. C  
 024 Wetaskiwin, County No. 10, Pt. D  
 025 Wetaskiwin, County No. 10, Pt. E  
 031 Strathcona, County No. 20, Pt. A  
 032 Strathcona, County No. 20, Pt. B  
 033 Strathcona, County No. 20, Pt. C  
 034 Strathcona, County No. 20, Pt. D  
 041 Leduc, County No. 25, Pt. A  
 042 Leduc, County No. 25, Pt. B  
 043 Leduc, County No. 25, Pt. C  
 044 Leduc, County No. 25, Pt. D  
 045 Leduc, County No. 25, Pt. E  
 046 Leduc, County No. 25, Pt. F  
 047 Leduc, County No. 25, Pt. G  
 051 Parkland, County No. 31, Pt. A  
 052 Parkland, County No. 31, Pt. B  
 053 Parkland, County No. 31, Pt. C  
 054 Parkland, County No. 31, Pt. D  
 055 Parkland, County No. 31, Pt. E  
 061 Indian Reserves Pt. A

(1) Boundaries of division altered so as to include all of I.D. 10 in Division No. 8

062 Indian Reserves Pt. B  
063 Indian Reserves Pt. C

Division No. 12

011 18. I.D. Pt. A  
012 18. I.D. Pt. B  
013 18. I.D. Pt. C  
014 18. I.D. Pt. D  
021 87. Bonnyville, Pt. A  
022 87. Bonnyville, Pt. B  
023 87. Bonnyville, Pt. C  
031 Smoky Lake, County No. 13, Pt. A  
032 Smoky Lake, County No. 13, Pt. B  
033 Smoky Lake, County No. 13, Pt. C  
034 Smoky Lake, County No. 13, Pt. D  
041 St. Paul, County No. 19, Pt. A  
042 St. Paul, County No. 19, Pt. B  
043 St. Paul, County No. 19, Pt. C  
044 St. Paul, County No. 19, Pt. D  
045 St. Paul, County No. 19, Pt. E  
05 Wood Buffalo National Park (24 I.D.)  
061 Indian Reserves Pt. A  
062 Indian Reserves Pt. B  
063 Indian Reserves Pt. C  
064 Indian Reserves Pt. D  
065 Indian Reserves Pt. E  
066 Indian Reserves Pt. F

Division No. 13 (1)

01 15. I.D.  
021 92. Westlock, Pt. A  
022 92. Westlock, Pt. B  
023 92. Westlock, Pt. C  
024 92. Westlock, Pt. D  
031 Thorhild, County No. 7 Pt. A  
032 Thorhild, County No. 7 Pt. B  
033 Thorhild, County No. 7 Pt. C  
034 Thorhild, County No. 7 Pt. D  
041 Barrhead, County No. 11 Pt. A  
042 Barrhead, County No. 11 Pt. B  
043 Barrhead, County No. 11 Pt. C  
044 Barrhead, County No. 11 Pt. D  
051 Athabasca, County No. 12, Pt. A  
052 Athabasca, County No. 12, Pt. B  
053 Athabasca, County No. 12, Pt. C  
054 Athabasca, County No. 12, Pt. D  
061 Lac Ste Anne, County No. 28, Pt. A  
062 Lac Ste Anne, County No. 28, Pt. B  
063 Lac Ste Anne, County No. 28, Pt. C  
064 Lac Ste Anne, County No. 28, Pt. D  
07 Indian Reserves

(1) Boundaries of division altered so as to include all of I.D. 15 in Division No. 13

Division No. 14

011 14. I.D. Pt. A  
012 14. I.D. Pt. B  
013 14. I.D. Pt. C

Division No. 15 (1)

011 16. I.D. Pt. A  
012 16. I.D. Pt. B  
021 17. I.D. Pt. A  
022 17. I.D. Pt. B  
023 17. I.D. Pt. C  
024 17. I.D. Pt. D  
025 17. I.D. Pt. E  
026 17. I.D. Pt. F  
031 19. I.D. Pt. A  
032 19. I.D. Pt. B  
041 20. I.D. Pt. A  
042 20. I.D. Pt. B  
051 21. I.D. Pt. A  
052 21. I.D. Pt. B  
061 22. I.D. Pt. A  
062 22. I.D. Pt. B  
063 22. I.D. Pt. C  
07 23. I.D.  
081 130. Smoky River Pt. A  
082 130. Smoky River Pt. B  
083 130. Smoky River Pt. C  
09 133. Spirit River  
10 135. Peace  
11 136. Fairview  
121 Grande Prairie, County No. 1 Pt. A  
122 Grande Prairie, County No. 1 Pt. B  
123 Grande Prairie, County No. 1 Pt. C  
124 Grande Prairie, County No. 1 Pt. D  
125 Grande Prairie, County No. 1 Pt. E  
131 Indian Reserves Pt. A  
132 Indian Reserves Pt. B  
133 Indian Reserves Pt. C  
134 Indian Reserves Pt. D  
135 Indian Reserves Pt. E

---

BRITISH COLUMBIA

---

01 Alberni-Clayoquot

01 Subdivision A  
02 Indian Reserves

---

(1) Boundaries of division altered so as to include all of I.D. 17 in Division No. 15

02 Bulkley-Nechako

- 01 Subdivision A
- 02 Subdivision B
- 03 Subdivision C
- 041 Indian Reserves Pt. A
- 042 Indian Reserves Pt. B
- 043 Indian Reserves Pt. C

03 Capital

- 01 Central Saanich
- 02 North Saanich
- 03 Saanich
- 04 Subdivision A
- 05 Subdivision B
- 06 Subdivision C
- 071 Indian Reserves Pt. A
- 072 Indian Reserves Pt. B
- 073 Indian Reserves Pt. C

04 Cariboo

- 011 Subdivision A Pt. A
- 012 Subdivision A Pt. B
- 021 Subdivision B Pt. A
- 022 Subdivision B Pt. B
- 023 Subdivision B Pt. C
- 031 Indian Reserves Pt. A
- 032 Indian Reserves Pt. B
- 033 Indian Reserves Pt. C

05 Central Coast

- 01 Subdivision A
- 02 Indian Reserves

06 Central Fraser Valley

- 01 Abbotsford
- 021 Langley Pt. A
- 022 Langley Pt. B
- 023 Langley Pt. C
- 031 Matsqui Pt. A
- 032 Matsqui Pt. B
- 033 Matsqui Pt. C
- 04 Subdivision A
- 05 Indian Reserves

07 Central Kootenay

- 01 Subdivision A
- 02 Subdivision B
- 03 Subdivision C
- 04 Indian Reserves

08 Central Okanagan

- 011 Subdivision A Pt. A

- 012 Subdivision A Pt. B
- 02 Subdivision B
- 031 Indian Reserves Pt. A
- 032 Indian Reserves Pt. B

09 Columbia-Shuswap

- 01 Subdivision A
- 02 Subdivision B
- 031 Subdivision C Pt. A
- 032 Subdivision C Pt. B
- 033 Subdivision C Pt. C
- 04 Indian Reserves

10 Comox-Strathcona

- 01 Campbell River
- 02 Subdivision A
- 03 Subdivision B
- 04 Subdivision C
- 051 Indian Reserves Pt. A
- 052 Indian Reserves Pt. B
- 053 Indian Reserves Pt. C

11 Cowichan Valley

- 01 North Cowichan
- 02 Subdivision A
- 03 Indian Reserves

12 Dewdney-Alouette

- 01 Maple Ridge
- 02 Mission
- 03 Pitt Meadows
- 04 Subdivision A
- 05 Indian Reserves

13 East Kootenay

- 01 Subdivision A
- 02 Subdivision B
- 03 Subdivision C
- 041 Indian Reserves Pt. A
- 042 Indian Reserves Pt. B
- 043 Indian Reserves Pt. C

14 Fraser-Cheam

- 011 Chilliwack Pt. A
- 012 Chilliwack Pt. B
- 013 Chilliwack Pt. C
- 02 Kent
- 03 Subdivision A
- 04 Subdivision B
- 051 Indian Reserves Pt. A
- 052 Indian Reserves Pt. B



15 Fraser-Fort George

- 01 Subdivision A
- 02 Subdivision B
- 03 Indian Reserves

16 Greater Vancouver

- 01 Burnaby
- 02 Coquitlam
- 03 Delta
- 04 North Vancouver
- 05 Richmond
- 061 Surrey Pt. A
- 062 Surrey Pt. B
- 07 University Endowment Area
- 08 West Vancouver
- 09 Subdivision A
- 111 Indian Reserves Pt. A
- 112 Indian Reserves Pt. B

17 Kitimat-Stikine

- 01 Subdivision A
- 02 Subdivision B
- 03 Subdivision C
- 041 Indian Reserves Pt. A
- 042 Indian Reserves Pt. B
- 043 Indian Reserves Pt. C

18 Kootenay Boundary

- 01 Subdivision A
- 02 Subdivision B

19 Mount Waddington

- 01 Subdivision A
- 02 Subdivision B
- 031 Indian Reserves Pt. A
- 032 Indian Reserves Pt. B

20 Nanaimo

- 01 Subdivision A
- 02 Subdivision B
- 031 Indian Reserves Pt. A
- 032 Indian Reserves Pt. B

21 North Okanagan

- 01 Coldstream
- 02 Spallumcheen
- 031 Subdivision A Pt. A
- 032 Subdivision A Pt. B
- 04 Subdivision B
- 05 Indian Reserves

22 Okanagan-Similkameen

- 01 Summerland
- 02 Subdivision A
- 031 Subdivision B Pt. A
- 032 Subdivision B Pt. B
- 04 Subdivision C
- 051 Indian Reserves Pt. A
- 052 Indian Reserves Pt. B
- 053 Indian Reserves Pt. C

23 Peace River-Liard

- 01 Hudson's Hope
- 021 Subdivision A Pt. A
- 022 Subdivision A Pt. B
- 031 Subdivision B Pt. A
- 032 Subdivision B Pt. B
- 041 Indian Reserves Pt. A
- 042 Indian Reserves Pt. B

24 Powell River

- 01 Subdivision A
- 02 Indian Reserves

25 Skeena-Queen Charlotte

- 01 Subdivision A
- 02 Subdivision B
- 031 Indian Reserves Pt. A
- 032 Indian Reserves Pt. B

26 Squamish-Lillooet

- 01 Subdivision A
- 02 Subdivision B
- 031 Indian Reserves Pt. A
- 032 Indian Reserves Pt. B

27 Stikine

Unorganized

- 01 Subdivision A
- 02 Indian Reserves

28 Sunshine Coast

- 01 Subdivision A
- 02 Indian Reserves

29 Thompson-Nicola

- 01 Subdivision A
- 02 Subdivision B
- 03 Subdivision C
- 04 Subdivision D
- 05 Subdivision E

061 Indian Reserves Pt. A  
062 Indian Reserves Pt. B  
063 Indian Reserves Pt. C  
064 Indian Reserves Pt. D  
065 Indian Reserves Pt. E







**1010015360**

DATE DUE  
DATE DE RETOUR[illegible]

NLR 178

