



E92
C302
[v. 2]
2003
c. 2

**QUEBEC INDIAN AND INUIT
COMMUNITIES GUIDE
2003**

E92
C302
V.2
2003
C.2

Note

Although every care was taken in producing this document, it has no legal force.
The reader should refer to the official documents as necessary.

**QUEBEC INDIAN AND INUIT
COMMUNITIES GUIDE
2003**

The Executive Services and Communications Directorate and the James Bay and Northern Quebec Implementation Office thanks the following for their co-operation:

- The First Nations of Quebec
- The Makivik Corporation
- Health Canada
- Régie régionale de la santé et des services sociaux du Nunavik
- The Kativik Regional Government
- Public Works and Government Services Canada
- The Solicitor General Canada
- Quebec government departments and agencies in charge of issues under provincial jurisdiction

Photo on cover page:

The art print appearing on the cover page is by Innu painter, Marc Siméon. It features four generations of a Matimekossh Innu family.

Published under the authority
of the Honourable Robert D. Nault,
P.C., M.P., Minister of Indian
Affairs and Northern Development
September 2002

QS-Q038-010-EE-A1
Catalogue No.R32-197/2002E
ISBN 0-662-31619-3

Cette publication est aussi disponible
en français sous le titre :
Guide des collectivités indiennes et
inuites du Québec 2002
Septembre 2002

QS-Q038-010-FF-A1
N° de catalogue R32-197/2002F
ISBN 0-662-86685-1

It gives us great pleasure to present the Quebec Indian and Inuit Communities Guide 2002. Please note that this new edition includes profiles of Inuit communities in Northern Quebec, a region now known as Nunavik.

Having signed the James Bay and Northern Quebec Agreement in 1975, the Nunavik Inuit have constantly striven to obtain self-government. In 1999, the Inuit and the federal and Quebec governments signed the Political Accord establishing the Nunavik Commission, whose mandate was to propose a form of government for Nunavik. In December 2001, the Commission having tabled its report in March 2001, the parties agreed to start developing a framework agreement that would pave the way for tripartite negotiations on the creation of an autonomous assembly and government for Nunavik.

The publication of the Quebec Indian and Inuit Communities Guide 2002 bears witness to the increasing interest in Quebec's First Nations. In keeping with the goal it has pursued since its first publication in 1990, the Guide has two main functions. It is first and foremost a reference tool that readers, whether doing a school project, looking for the address of a band council or an Inuit municipality, or out of personal curiosity, can consult to find economic, geographical, sociological or demographic information. The Guide was also written to raise public awareness, provide information for people who have a special interest in Aboriginal matters in Quebec and inform readers about the reality faced by Aboriginal people. This, it is hoped, will contribute to their development.

This latest edition is the result of the efforts of many people working within Aboriginal organizations and communities. We would like to thank all of them and, more specifically, acknowledge their co-operation, which is both greatly appreciated and invaluable. This Guide is also the product of co-operation between the Quebec Regional Office and the James Bay and Northern Quebec Implementation Office, which put together the profiles of the Inuit communities.



André Côté
Director General
Quebec Regional Office



Keith Chang
Director General
Implementation
Headquarters

This Guide describes the Indian¹ and Inuit communities of Quebec. It is intended to respond to a sustained demand for information from those working in Aboriginal communities, the general public, and Aboriginal people themselves. A detailed portrait is given of each community, including data on its geographical location, population, economy, community services and local infrastructure.

Quebec's 40 Indian communities belong to ten nations that are represented by the Assembly of First Nations of Québec and Labrador Secretariat. The Inuit are represented by the Inuit Tapirisat Kanatami.

Data is derived essentially from band councils, the Kativik Regional Government and Indian and Northern Affairs Canada. We therefore recommend that you consult the explanatory notes for sources and dates. Data published can thus vary from departmental sources. Band councils update their information more than once a year, while INAC publications are edited annually.

For further information or additional copies of this Guide, the reader should contact INAC Executive Services and Communications Directorate, Quebec Regional Office.

We hope this Guide will promote a greater knowledge of Indian and Inuits communities and a better understanding of their reality. We appreciate any comments and suggestions for ways to improve this Guide.

Executive Services and Communications Directorate
Quebec Regional Office
Indian and Northern Affairs Canada
320 St Joseph Street East
Suite 400
QUEBEC QC G1K 9J2

Telephone: (418) 648-7551
Web Site: <http://www.ainc-inac.gc.ca>

¹ The term "Indian," as defined in the *Indian Act*, does not include the Inuit.
The term "Aboriginal" is used to refer to Indians, the Inuit and Métis.

Table of contents

Index of Current Names.....	1
Explanatory Notes.....	4
General Data on Indian Population.....	12
General Data on Inuit Population.....	13
Map of Indian Nations and Inuit of Quebec.....	16

The Communities

The Abenakis

Odanak.....	18
Wôlinak.....	20

The Algonquins

Abitibiwinni.....	24
Barriere Lake.....	26
Eagle Village - Kipawa.....	28
Kitcisakik.....	30
Kitigan Zibi Anishinabeg.....	32
Lac Simon.....	34
Long Point.....	36
Timiskaming.....	38
Wolf Lake.....	40

The Attikameks

Manawan.....	44
Opitciwan.....	46
Wemotaci.....	48

The Crees

Chisasibi.....	52
Eastmain.....	54
Mistissini.....	56
Nemaska.....	58
Oujé-Bougoumou.....	60
Waskaganish.....	62
Waswanipi.....	64
Wemindji.....	66
Whapmagoostui.....	68

The Hurons-Wendat

Hurons-Wendat.....	72
--------------------	----

Table of contents (continued)

The Malecites	
Malecites of Viger.....	76
The Micmacs	
Gesgapegiag.....	80
Gespeg.....	82
Listuguj.....	84
The Mohawks	
Kahnawake.....	88
Kanesatake.....	90
The Montagnais (Innus)	
Betsiamites.....	94
Essipit.....	96
Lac Saint-Jean.....	98
Ekuanitshit (Mingan).....	100
Natashquan.....	102
Pakua Shipi.....	104
Matimekush-Lac John.....	106
Uashat mak Mani-Utenam.....	108
Unamen Shipu (La Romaine).....	110
The Naskapis	
Naskapis of Kawawachikamach.....	114
The Inuit	
Akulivik.....	118
Aupaluk.....	120
Inukjuak.....	122
Ivujivik.....	124
Kangiqsualujjuaq.....	126
Kangiqsujuaq.....	128
Kangirsuk.....	130
Kuujjuaq.....	132
Kuujjuarapik.....	134
Puvimituq.....	136
Quaqtaq.....	138
Salluit.....	140
Tasiujaq.....	142
Umiujaq.....	144
Bibliographical References.....	146

Index of current names

Abenakis of Bécancour: see Wôlinak.....	20
Abenakis of Saint-François-du-Lac: see Odanak.....	18
Abenakis of Wôlinak: see Wôlinak.....	20
Abitibiwinni.....	24
Akulivik.....	118
Akwesasne: reserve under the responsibility of INAC's Ontario Regional Office.....	
Algonquins of Barriere Lake: see Barriere Lake.....	26
Atikamekw of Manawan: see Manawan.....	44
Aupaluk.....	120
Baie aux feuilles: see Tasiujaq.....	142
Barriere Lake.....	26
Bellin: see Kanjirsuk.....	130
Bersimis: see Betsiamites.....	94
Betsiamites.....	94
Cacouna: see Malecites of Viger.....	76
Caughnawaga: see Kahnawake.....	88
Chisasibi.....	52
Coucouchache: see Wemotaci.....	48
Cree Nation of Chisasibi: see Chisasibi.....	52
Cree Nation of Wemindji: see Wemindji.....	66
Doncaster: see Kahnawake and Kanesatake.....	88-90
Eagle Village - Kipawa.....	28
Eastmain.....	54
Ekuanitshit.....	100
Escoumins: see Essipit.....	96
Essipit.....	96
Fort Chimo: see kuujjuak.....	132
Fort George: see Chisasibi.....	52
Gaspé: see Gespeg.....	82
Gesgapegiag.....	80
Gespeg.....	82
Grand-Lac-Victoria: see Kitcisakik.....	30
Great Whale River: see Whapmagoostui.....	68
Great Whale River: see Kuujjuararapik.....	134
Hunter's Point: see Wolf Lake.....	40
Hurons-Wendat.....	72
Innu Matimekosh - Lac John.....	106
Innu Takuaihan Uashat mak Mani-Utenam: see Uashat mak Mani-Utenam.....	108
Inoucdjouac: voir Inukjuak.....	122
Inukjuak.....	122
Ivujivik.....	124
Kahnawake.....	88
Kanesatake.....	90
Kangiqsualujjuak.....	126
Kangiqsujuak.....	128
Kangirsuk.....	130
Kawawachikamach: see Naskapis of Kawawachikamach.....	114
Kebaowek: see Eagle Village - Kipawa.....	28
Kipawa: see Eagle Village - Kipawa.....	28
Kitcisakik.....	30
Kitigan Zibi Anishinabeg.....	32
Koartac: see Quaqtac.....	138
Kuujjuak.....	132

Kuujuarapik.....	134
La Romaine: see Unamen Shipu.....	110
Lac Guillaume-Delisle: see Umiujaq.....	144
Lac John: see Matimekosh - Lac John.....	106
Lac Saint-Jean.....	98
Lac Simon.....	34
Leaf Bay: see Tasiujaq.....	142
Les Escoumins: see Essipit.....	96
Listuguj.....	84
Long Point.....	36
Malecites of Viger.....	76
Maliotenam: see Uashat mak Mani-Utenam.....	108
Manawan.....	44
Maniwaki: see Kitigan Zibi Anishinabeg.....	32
Manouane: see Manawan.....	44
Maria: see Gesgapegiag.....	80
Maricourt: see Kangisujuaq.....	128
Mashteuiatsh: see Lac St-Jean.....	98
Matimekosh: see Matimekosh - Lac John.....	106
Micmacs of Gesgapegiag: see Gesgapegiag.....	80
Mingan: see Ekuanitshit.....	100
Mistassini: see Mistissini.....	56
Mistissini.....	56
Mohawk Council of Kahnawake: see Kahnawake.....	88
Mohawk Council of Kanesatake: see Kanesatake.....	90
Montagnais of Essipit: see Essipit.....	96
Montagnais of La Romaine: see Unamen Shipu.....	110
Montagnais of Mingan: see Ekuanitshit.....	100
Montagnais of Natashquan: see Natashquan.....	102
Montagnais of Pakua Shipi: see Pakua Shipi.....	104
Montagnais of Schefferville: see Matimekosh - Lac John.....	106
Montagnais of Sept-Îles: see Uashat mak Mani-Utenam.....	108
Montagnais of Escoumins: see Essipit.....	96
Montagnais of Lac Saint-Jean: see Lac Saint-Jean.....	98
Naskapis of Kawawachikamach.....	114
Naskapis of Quebec: see Naskapis of Kawawachikamach.....	114
Naskapis of Schefferville: see Naskapis of Kawawachikamach.....	102
Natashquan.....	102
Nemaska.....	58
Nemiscau: see Nemaska.....	58
Notre-Dame-du-Nord: see Timiskaming.....	38
Obedjiwan: see Opitciwan.....	46
Odanak.....	18
Old Factory: see Wemindji.....	66
Opitciwan.....	46
Ouiatchouan: see Lac-Saint-Jean.....	106
Oujé-Bougoumou.....	60

Index of current names (continued)

Paint Hills: see Wemindji.....	66
Pakua Shipi.....	104
Payne Bay: see Kangirsuk.....	130
Pikogan: see Abitibiwinni.....	24
Pointe-Bleue: see Lac St-Jean.....	106
Port Harrison: See Inukjuak.....	122
Port-Nouveau-Québec: see Kangiqsualujjuaq.....	126
Poste-de-la-Baleine: see Whapmagoostui or Kuujjuarapik.....	68-134
Puvimituq.....	136
Puvungnituk: see Puvimituq.....	136
Quaqtaq.....	138
Rapid Lake: see Barriere Lake.....	26
Restigouche: see Listuguj.....	84
Rupert House: see Waskaganish.....	62
Saglouc: see Salluit.....	140
Saint-Augustin: see Pakua Shipi.....	104
Saint-Régis: see Akwesasne in this present index.....	
Salluit.....	140
Schefferville: see Matimekosh - Lac John.....	106
Sept-Îles: see Uashat mak Mani-Utenam.....	108
Suglouc: see Salluit.....	140
Tasiujaq.....	142
Témiscamingue: see Timiskaming.....	38
Timiskaming.....	38
Uashat mak Mani-Utenam.....	108
Umiujaq.....	144
Unamen Shipu.....	110
Viger: see Malecites of Viger.....	76
Village Huron: see Hurons-Wendat.....	72
Wakeham Bay: see Kangiqsujuaq.....	128
Waskaganish.....	62
Waswanipi.....	64
Wemindji.....	66
Wemotaci.....	48
Wendake: see Hurons-Wendat.....	72
Wendat: see Hurons-Wendat.....	72
Weymontachie: see Wemotaci.....	48
Whapmagoostui.....	68
Whitworth: see Malecites of Viger.....	76
Winneway: see Long Point.....	36
Wolf Lake.....	40
Wôlinak.....	20

Explanatory Notes

Community name

The place names of Aboriginal communities are listed in alphabetical order under the nation to which the communities belong. Since the 1970s, the preferred practice has been to use traditional Indian and Inuit place names. These place names are generally a part of the name of the community itself.

Historically, an Indian community was known as an "Indian band". This term is also found in the current *Indian Act*. The name of a community subject to the *Indian Act* is determined by a resolution of the band council. This means that the name of the community is the name of the band, not that of the territory on which the reserve is located. The name of a community subject to the *Cree-Naskapi (of Quebec) Act* is established in that act or can be changed in accordance with its provisions.

Inuit communities used to be referred to as "village councils." Beginning in 1979, Inuit communities located north of the 55th parallel were referred to as "northern villages" and incorporated as non-ethnic northern village municipalities under the jurisdiction of Quebec pursuant to *An Act respecting Northern Villages and the Kativik Regional Government*. The official names of these northern villages, all of which today are referred to by their Inuit place name, are those selected by local authorities at the time the communities were incorporated into municipalities.

Geographical maps

The geographical maps are intended to indicate the location of the communities and the main access routes to their territory. The size and limits of these territories as shown here are by way of indication only and in no way define the land area controlled by the communities. Readers should consult the maps published by Natural Resources Canada (Indian communities) and by the Ministère des Ressources Naturelles du Québec (Inuit communities) for more information and map updates.

Territory

This section indicates the name and the status of the territory assigned to a band or a municipality. For most Indian communities, the name of the territory is determined by resolution of the band council.

According to the *Indian Act*, a reserve is an area of land, the legal title to which is vested in Her Majesty, that has been set apart by Her Majesty for the use and benefit of a band.

A settlement is a territory without reserve status in which a community resides. In Cree, Inuit, and Naskapi communities, the territory corresponds to category I land on which a community resides. Category I lands are those that are for the exclusive use and benefit of Cree, Inuit and Naskapi communities pursuant to the James Bay and Northern Quebec Agreement (JBNQA), the Northeastern Quebec Agreement (NEQA), the *Cree-Naskapi (of Quebec) Act* and the *Act respecting the Land Regime in the James Bay and New Quebec Territories*.

Among the Cree and Naskapi, Category I lands are subdivided into 1A lands (Cree lands) and 1A-N lands (Naskapi lands). They come under federal jurisdiction, and are governed by the Aboriginal corporations defined by the *Cree-Naskapi (of Quebec) Act*.

Category 1B and 1B-N lands are lands under provincial jurisdiction that are vested in Cree corporations and the Naskapi Development Corporation outright, with the provision that the lands can only be sold or ceded to Quebec and that this shall constitute a prohibition

to sell or cede these lands other than to Quebec.

Among the Inuit, with the exception of Puvirnituq and Ivujivik, Category I lands are lands owned by Inuit land holding corporations, which are found in all communities. These landholding corporations were created under the land regimes prescribed in Section 7 of the JBNQA and *An Act Respecting the Land Regime in the James Bay & New Quebec Territories*.

Some milestones relative to lands:

Royal Proclamation of 1763

The Royal Proclamation recognized the existence of Indian settlements in the colony of Quebec. Delimitation of Quebec under the Royal Proclamation.

Extension of Quebec under the Quebec Act of 1774 (London)

Act of 1851

The *Act of 1851* authorized the Commissioner of Crown Lands to set aside areas in Lower Canada for the use of Indian bands. Under this act, the total area of lands set aside could not exceed 230,000 acres. These lands were administered by the Commissioner of Indian Lands.

Constitution Act 1867

The Constitution Act 1867 conferred on the Parliament of Canada jurisdiction "over Indians and lands reserved for Indians."

Indian Act (1876 and subsequent amendments)

The *Indian Act* established the land regime in Indian reserves.

Concurrent federal and provincial legislation respecting the extension of Quebec's borders (1898)

Legislation concerning the delimitation of the northwest, north and northeast borders of Quebec.

Quebec Boundaries Extension Act (1912)

Act respecting the Extension of the Province of Quebec by the Annexation of Ungava (1912).

Quebec Lands and Forests Act (1922)

The Quebec Lands and Forests Act (1922) authorized the Government of Quebec to reserve lands for the use of Indians. Under this act, the maximum area of Indian reserves in Quebec was increased from 230,000 to 330,000 acres. The lands thus reserved and transferred to the Government of Canada are administered by that government. Should the Indians surrender these lands, they revert to the Government of Quebec under the Act.

Decision of the Supreme Court of Canada (1939)

The Supreme Court of Canada grants responsibility for the Inuit to the Government of Canada. This jurisdiction concerns persons and not lands.

Report of the Commission Studying the Territorial Integrity of Quebec (1966)

This commission looked into the question of federal lands in Quebec. In 1971, it filed its report on the fourth section of its inquiry, concerning Indian land ownership: The Indian Domain.

James Bay and Northern Quebec Agreement (1975)

The land regime established under the James Bay and Northern Quebec Agreement defines the extent of Cree and Inuit territories and the rights attached thereto.

Northeastern Quebec Agreement (1978)

The land regime established under the Northeastern Quebec Agreement defines the extent of the territory of the Naskapis and the rights attached thereto.

Federal riding

Federal electoral district in which the territory of the community is located.

Provincial riding

Provincial electoral district in which the territory of the community is located.

Geographical location

The territory of a community is demarcated in relation to geographical reference points or to the nearest major city or village.

Area

The area of a territory is given in hectares or square kilometres. There are 100 hectares in a square kilometre. The area thus measured includes only the territory set aside for the band or corporation and excludes zones for hunting, fishing or other activities. The area of territories is rounded off to the nearest one hundredth of a hectare or square kilometre. Data comes from the Department of Natural Resources of Canada and from the Ministère des Ressources naturelles du Québec.

Population

Population data have been taken from DIAND's Indian Register (2001). The Indian Register covers all persons who are status Indians as defined by the *Indian Act*. The population within the territory does not include residents that are not members of the band.

The data on the Inuit population are taken from the Registers of Cree, Inuit and Naskapi beneficiaries of the JBNQA and the NEQA from the Ministère de la Santé et des Services sociaux du Québec (December 2002). The Inuit Registry includes all Inuit persons registered under Quebec's *Act respecting Cree, Inuit and Naskapi native persons*. The population represents the number of people affiliated with (members of) the community (community of affiliation). The community of residence includes the Inuit beneficiaries living there.

There are approximately 90 Inuit beneficiaries of the JBNQA who are permanent residents of Chisasibi, a Cree village located on James Bay. The Inuit of Chisasibi are considered members of the Chisasibi Cree Nation and can vote on the application of certain provisions of the *Cree-Naskapi (of Quebec) Act*. Under the Complementary Agreement No. 3 to the JBNQA, an area of 45.1 km² of Category I lands (not transferred) is set aside for the exclusive use of the Inuit of Chisasibi. There is no profile of this group in the present document.

Principal languages spoken

The native tongue of the community is given first, followed by French or English, whichever is more commonly spoken by members of the community.

Band council

A band council subject to the *Indian Act* consists of a chief and councillors elected as representatives of their community. The band councils manage a variety of programs and services offered to their members. Within their areas of jurisdiction, councils may adopt administrative by-laws provided that these are consistent with the *Indian Act* and other government regulations.

Among the Cree and Naskapi, the powers and composition of band councils are defined in the *Cree-Naskapi (of Quebec) Act*.

Municipal Council

Among the Inuit, the municipal councils of the 14 northern villages are governed by *Quebec's Act Respecting Northern Villages and the Kativik Regional Government*. They consist of a mayor and six councillors. The municipal councils of northern villages assume responsibilities similar to those of the other municipal councils in Quebec, although some of their powers have been expanded. One of the members of the municipal council designated under the provisions of *An Act Respecting Northern Villages and the Kativik Regional Government* assumes the role of regional councillor and represents the municipality on the Council of the Kativik Regional Government (KRG), the regional structure that has jurisdiction over all northern municipalities. The makeup and powers of the KRG are defined in the *Act Respecting Northern Villages and the Kativik Regional Government*.

Election

The election of representatives to a band council that is subject to the *Indian Act* is carried out in accordance with that act. The Act provides for two methods of election: either following the procedures specified by the Act or else following band custom.

The election of the band council is carried out in accordance with the provisions of sections 74 to 80 of the *Indian Act*. These provisions specify that one councillor should be elected for every 100 band members, up to a maximum of 12 councillors (election by majority of votes cast). The chief may be elected by a majority vote of the councillors. A band council serves for two years.

The electoral process and term of office of a band council elected in accordance with local custom are not defined by the Act and vary according to the traditions and customs of each community.

The Cree-Naskapi of Quebec Act allows the communities to establish their own rules concerning the election and term of office of the members of the band council.

The election of representatives to the municipal council of a northern village is governed by the *Act Respecting Northern Villages and the Kativik Regional Government*. The members of the council are elected by voters. The municipal council's term of office is two years. Any candidate to the municipal council must normally have resided in the municipality for at least 36 months.

Economic activities

The principal economic activities of the community are shown. The number of people employed in each occupation and information on industry sectors were provided by Aboriginal communities. Entries for those communities that did not provide employment data or industry sector information read "data unavailable." Businesses are those located on community territory, which are generally owned by members of the community.

Nunavik is unlike other Aboriginal territories in that it comprises ethnic and non-ethnic businesses. The businesses featured in the Guide, listed by major industry sector, owned by Inuit residents, although their headquarters may or may not be located in Nunavik. Private businesses operating in the region but not owned by Inuit have been excluded. In the 1960s the Inuit started setting up co-operatives to market local products such as reproductions of works of art and engravings. Most of these co-operatives are under the umbrella of the Fédération des Coopératives du Nouveau-Québec (1967) and are currently operating general stores (selling items such as perishable goods, hardware, clothing, petroleum products retail) and small hotels. They also offer a wide range of services. The Kativik Regional Development Council is the main source of economic data (1998). The main source of employment data is the Kativik Regional Government.

Schools

This section gives the name, address and levels of instruction of schools located on the territory of a community. A table shows attendance for each level of instruction and type of school. Data for student-age populations are drawn from INAC's statistics.

A band school is administered by the band council. A provincial school is an institution belonging to the school system administered by the Government of Quebec. A federal school is administered by INAC. The administration of most federal schools has gradually been entrusted to band councils, with the former becoming band schools.

Cree schools are administered by the Cree School Board, which was set up under the JBNQA and is governed by the *Education Act for Cree, Inuit and Naskapi Native Persons*.

The Naskapi school is administered by the Eastern Quebec Regional School Board. The languages of instruction are Naskapi and English.

Inuit schools are administered by the Kativik School Board. This board was established under the JBNQA and is governed by the Education Act for Cree, Inuit and Naskapi Native Persons. In primary school, the language of instruction is Inuktitut during the first three grades. Beginning in Grade 4, parents may choose the second language of instruction (French or English). Pupils of a community without a school on its territory may attend the school of another Indian community or a school belonging to the provincial school network. Thus, in Chisasibi, Inuit pupils attend the Chisasibi Cree school. Data on school attendance in Inuit communities comes from the Ministère de l'Éducation du Québec.

Community services

The principal community services generally found in a community are briefly described. The data related to Indian communities are derived from DIAND's lists of assets and Indian communities lists.

Data related to Inuit communities are provided by the Kativik Regional Government, the Nunavik Regional Health and Social Services Board and the Makivik Corporation. The following main Quebec departments and agencies provide funding and institutional assistance to community services: the Ministère des Affaires municipales et de la Métropole, the Ministère de la Sécurité publique, the Société d'habitation du Québec, the Ministère de la Culture et des Communications, the Ministère des Transports, the Société de la faune et des parcs and the Ministère de l'Environnement.

Fire protection

Fire station

Building intended for firefighters and for storing firefighting equipment. The term "small fire station" refers to a small building for storing firefighting equipment.

Fire engine

Truck equipped with motor-powered fire pump.

Firefighting equipment

Equipment including portable pump, hoses, axes, shovels, helmets, clothing, etc.

Police services

Tripartite agreements and police services

In almost all Indian communities in Quebec, delivery, administration and funding of police services are provided under tripartite agreements involving Quebec's Ministère de la Sécurité publique, the Solicitor General of Canada, and a band council or its duly authorized representative.

As a rule, police services are managed by the band council. Aboriginal police officers are employees of the band council and are mandated to apply the laws and by-laws in force in the territory of the community.

In Inuit communities, the Kativik Regional Police Force was recognized by the federal and provincial governments under a tripartite agreement involving the Kativik Regional Government, Quebec's Ministère de la Sécurité publique and the Solicitor General of Canada.

Aboriginal police force

In some Indian communities, the police services provided by a band council were granted full autonomy and the status of Aboriginal police force under tripartite agreements.

Kativik Regional Police Force

Police force which reports to the Kativik Regional Government and is responsible for maintaining law and order and public security throughout the territory of Nunavik, and for preventing crime and violations of applicable laws and by-laws.

Sûreté du Québec (Quebec Police Force)

Police force, which, under the authority of Québec's Ministère de la Sécurité publique, is responsible for maintaining law and order and public security throughout the territory of Québec.

Royal Canadian Mounted Police

Police force which, under the authority of the Solicitor General of Canada, is responsible for enforcing federal laws throughout the territory of Québec.

Medical care

In Indian communities, medical care is provided by Health Canada or by the band councils under agreements with Health Canada.

Dispensary

Medical care facility in which minor surgery can be performed and patients are hospitalized for no more than one day.

Nursing Station

Facility on band territory in which nursing and support staff can carry out a public health program, offer care to patients and provide outpatient consultation services. It can accommodate short-term patients.

Health centre

Facility on band territory in which the staff can carry out a public health program and provide outpatient consultation services.

Transportation service

Under certain conditions, Health Canada defrays transportation costs so that patients may receive the adequate medical care that is most easily accessible from the territory of the community.

In Cree, Inuit and Naskapi communities, medical care is the jurisdiction of Québec's Ministère de la Santé et des Services sociaux. In Cree and Inuit communities, this care is provided by organizations established under the JBNQA: the Cree Council for Health and Social Services of James Bay, and the Nunavik Regional Board of Health and Social Services. In the Naskapi community, care is provided by health establishments governed by the Régie Régionale de la Santé et des Services sociaux de la Côte-Nord.

Health centre

Multi-purpose facility—hospital centre for general or specialized care, CLSC (local community social service centre), child and youth protection centre, residential and extended care centre, youth rehabilitation centre and centre offering long- and short-term hospital care as well as all related essential services such as dental care.

CLSC point of service

Facility in which CLSC staff provides routine health care and prevention services. Most service points have two or three nurses. Medical specialists go on tours of northern villages. In some of the larger communities, there is a resident doctor and dentist. Elsewhere, periodic visits are made. If no doctor is available locally, a nurse can, if necessary, call a doctor to decide a course of treatment on site or to transfer the patient.

Air transportation service

In Nunavik, doctors frequently consult specialists in the South. Whenever a patient requires specialized care, he or she is transferred to one of the referral hospitals in Montreal either by regular flight or air ambulance.

Patient Services

Montreal's Patient Services provides liaison and support for transfers.

Transition home

Home that may temporarily accommodate patients who need care but no longer require it in a hospital setting.

Infrastructure

Water supply

Pipe network conveying water to households from a pumping station.

Water treatment

Process of water filtration and purification.

Reservoir

Tank used to store water intended for use by the community.

Community well

Water supply point serving several households. There may be several community wells on the territory of a community.

Sewers**Waste water sewers**

Pipe network conveying household waste water directly to the water purification plant. The term "waste water" refers to liquid waste originating from residential, industrial, public or commercial buildings.

Storm sewers

Pipe network to collect surface water.

Septic tank

Tank in which fecal matter is liquefied through fermentation.

Biological disk

Device used for waste water purification.

Aerated pond

Pond used for waste water purification.

Extended aeration

Purification method using sludge containing micro-organisms that are capable of transforming organic matter into stable substances.

Access

This section describes the principal access routes to the territory of the community.

Winter road

Road crossing bodies of water by means of ice bridges during winter.

Logging road

Road used by heavy vehicles for logging; usually unsuitable for cars.

Air travel

In northern Quebec, airplanes are the favoured means of transportation for persons and general use cargo. No road connects the Inuit communities between them nor with southern Quebec. Nunavik has fourteen airports. The James Bay territory has ten.

Cargo ship (freighter)

Seasonal service (summer and fall) used to carry passengers and supply Inuit communities.

Housing units

Any separate unit in a reserve, Inuit municipality or settlement, that has at least one bedroom and is considered a main residence. Housing data in Nunavik are provided by the Kativik Municipal Bureau (January 2002).

Sources

Most Indian communities have updated the data contained in this guide. Additional information is drawn from the databases of INAC, Public Works and Government Services Canada, Health Canada, the Solicitor General of Canada, the Makivik Corporation, the Kativik Regional Government and various Quebec government departments and agencies. Data provided by the First Nations takes precedence over that from other bodies that were consulted. The sources are indicated for information not provided by the First Nations or the Inuit.

General Data on Indian Population

Status Indian Population of Canada (Indian Register, INAC, December 2001)		
	Number of communities	Population
Canada	612	690 101
Atlantic Provinces	31	26 991
Quebec	39	64 404
Ontario	126	157 062
Manitoba	62	109 788
Saskatchewan	70	108 801
Alberta	44	87 703
British Columbia	198	112 305
Northwest Territories	26	15 296
Yukon	16	7 751

Indian Population of Quebec (Indian Register, INAC, December 2001)	
Total population	64 404
Male population	31 085
Female population	33 319
Population living within the territory of communities	44 857
Population living outside the territory of communities	19 547

Indian Population of Quebec by Nation (Indian Register, INAC, December 2001)	
Abenakis	2 009
Algonquins	8 652
Attikameks	5 465
Crees	13 649
Hurons-Wendat	2 927
Malecites	712
Micmacs	4 659
Mohawks	10 925
Montagnais	14 725
Naskapis	581
Status Indians on the general list (not associated with a nation)	100

General Data on Inuit Population

Inuit Population of Nunavik (Registers of Cree, Inuit and Naskapi beneficiaries, JBNQA and NEQA, December 2002)	
Total population	9 782
Male population	5 004
Female population	4 778
Population living within the territory of communities	9 251
Population living outside the territory of communities	531

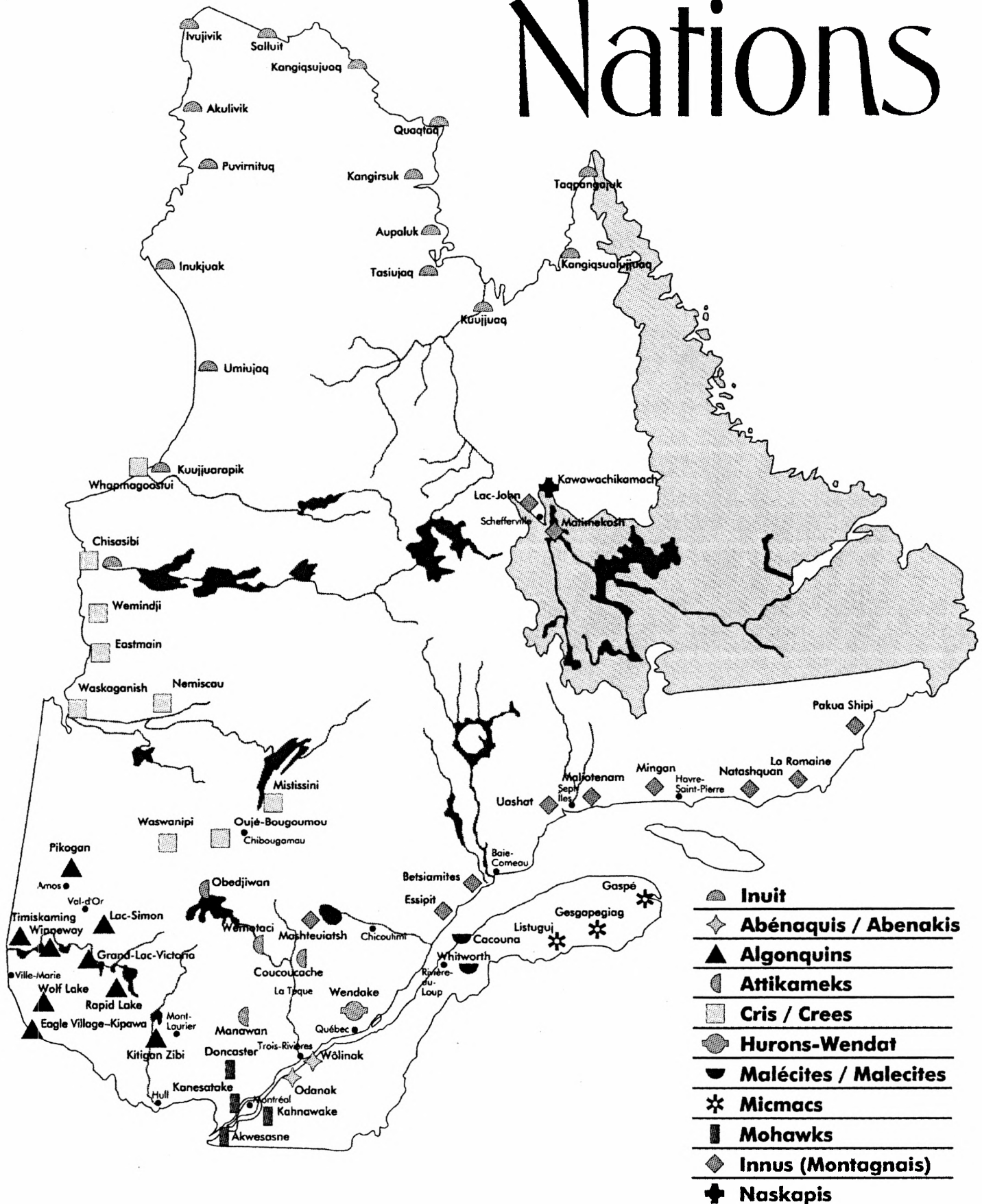
Inuit Population of Nunavik, by affiliation community (Registers of Cree, Inuit and Naskapi beneficiaries, JBNQA and NEQA, December 2002)			
Affiliation community	Residents	Non-residents	Total
Akulivik	468	14	482
Aupaluk	151	1	152
Chisasibi ¹	92	14	106
Inukjuak	1 195	118	1 262
Ivujivik	252	7	259
Kangiqsualujuaq	675	19	694
Kangiqsujuaq	517	33	550
Kangirsuk	440	56	496
Killiniq ²	0	43	43
Kuujuuaq	1 495	129	1 624
Kuujuuarapik	469	118	587
Puvirnituq	1 261	143	1 404
Quaqtaq	308	25	333
Salluit	1 070	95	1 165
Tasiujaq	235	2	237
Umiujaq	338	50	388
Total	8 966	816	9 782

¹ Chisasibi is outside Nunavik. The Inuit of Chisasibi have been included because they are beneficiaries of the JBNQA.

² Killiniq is uninhabited.

Inuit Population of Nunavik, by place of residence (Registers of Cree, Inuit and Naskapi beneficiaries, JBNQA and NEQA, december 2002)	
Place of residence	Total
Akulivik	477
Aupaluk	155
Chisasibi ¹	92
Inukjuak	1 291
Ivujivik	275
Kangiqsualujuaq	727
Kangiqsujuaq	519
Kangirsuk	442
Kuujuuaq	1 550
Kuujuarapik	479
Puvirnituq	1 278
Quaqtaq	314
Salluit	1 076
Tasiujaq	235
Umiujaq	341
Outside the territory of communities	531
Total	9 782
¹ Chisasibi is outside Nunavik.	

Les / The Nations



The Abenakis

Odanak.....	18
Wôlinak.....	20



Territory

Reserve of Odanak

Federal riding

Richelieu

Provincial riding

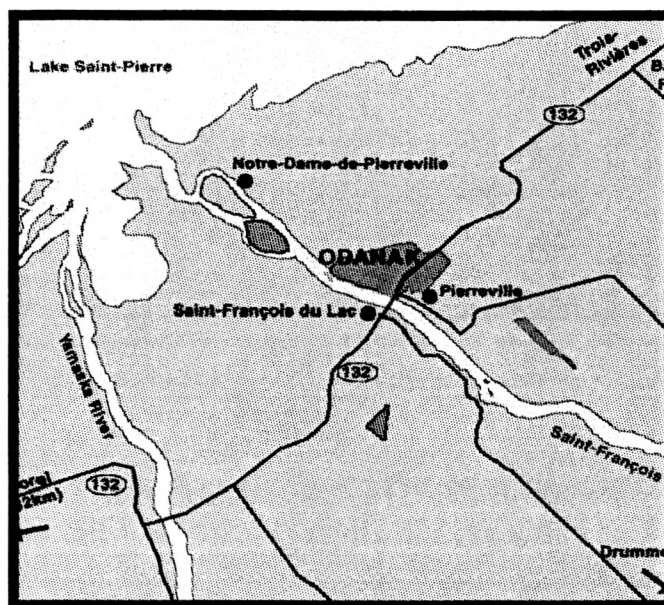
Nicolet - Yamaska

Geographical location

The reserve is located beside the Saint-François River, 32 km east of Sorel.

Area

561 hectares



Geographical location of territory. Limits shown only for purposes of illustration.

Scale 0 1,250 2,500 3,750 5,000 metres

Population: 1,753

Men: 776

Women: 977

Within the territory: 307

Outside the territory: 1,446

Principal languages spoken:

Abenaki, French, English

Band Council:

The band council consists of a chief and four councillors elected in accordance with the procedures set out in the *Indian Act*.

Mailing address:

Conseil de bande d'Odanak

102, rue Sibosis

ODANAK QC J0G 1H0

Telephone: (450) 568-2819

(450) 568-2810

Facsimile: (450) 568-3553

Web site: www.abenakis.ca/odanak

Economic activities:

Data unavailable

Odanak

Education: No school within the territory

School attendance 2000-2001					
	Band School	Provincial School	Private School	Federal School	CEGEP University
Nursery school	0	1	0	0	
Kindergarten	0	0	0	0	
Elementary	0	22	0	0	
Secondary	0	9	12	0	
Post-secondary					55
Total	0	32	12	0	55

Total student population: 99

Potential student population
aged between 5 and 24: 342

Community services:

Fire protection:

provided by the Régie intermunicipale de Pierreville – Saint-François-du-Lac.

Police services:

provided by the police department recognized under a tripartite agreement between the band council, the Government of Canada and the Quebec Government.

Medical care:

health centre managed by the band council under a transfer agreement with Health Canada.

Waste disposal:

provided by the Régie intermunicipale de Pierreville – Saint-François-du-Lac.

Principal community facilities:

community hall, swimming pool, recreation hall, church, library, outdoor skating rink, museum, health centre.

Infrastructure:

Water supply:

household supply provided by the Régie intermunicipale de Pierreville – Saint-François-du-Lac.

Sewers:

waste water sewer and storm sewer systems, extended aeration.

Access:

highways 132, 143 and 226 provide access to the reserve.

Road network:

1,150 metres of gravel road and 6,750 metres of paved road.

Number of houses:

194

Electricity:

supplied by Hydro-Québec.

Territory

Reserve of Wôlinak

Federal riding

Richelieu

Provincial riding

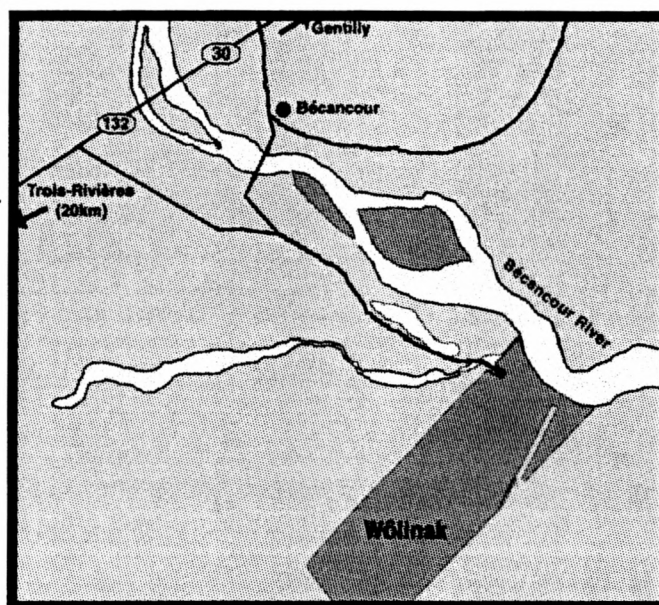
Nicolet - Yamaska

Geographical location

The reserve is located beside the Bécancour River, 20 km southeast of Trois-Rivières.

Area

80,4 hectares



Geographical location of territory. Limits shown only for purposes of illustration.

Scale 0 200 400 600 800 metres

Population: 213

Men: 88

Women: 125

Within the territory: 65

Outside the territory: 148

Principal languages spoken:

Abenaki, French

Band Council:

The band council consists of a chief and four councillors elected in accordance with the procedures set out in the *Indian Act*.

Mailing address:

Conseil de bande des Abénaquis de Wôlinak

10120, rue Kolipaïo

WÔLINAK QC G0X 1B0

Telephone: (819) 294-6696

(819) 294-6698

Facsimile: (819) 294-6697

E-mail: secretaire@wolinak.qc.ca

Web site: www.abenakis.ca/wolinak

Wôlinak

Economic Activities		Public	Community	Private	Mixed
Secondary sector	Service incidental to construction	0	0	x	0
	Plastic products	0	0	x	0
	Furniture and fixture	x	0	x	0
Tertiary sector	Food, beverage and drug	0	0	x	0
	General retail merchandising	0	x	x	0
	Accommodation service	x	x	0	0
	Food and beverage	x	x	0	0
	Amusement and recreational service	x	x	0	0
	Local government service	x	x	0	0

Employment : Full-time: 16
 Part-time: 2
 Seasonal: 2

Education: No school within the territory

School attendance 2000-2001					
	Band School	Provincial School	Private School	Federal School	CEGEP University
Nursery school	0	0	0	0	
Kindergarten	0	0	0	0	
Elementary	0	2	0	0	
Secondary:	0	2	8	0	
Post-secondary					7
Total	0	4	8	0	7

Total student population: 19

Potential student population
 aged between 5 and 24: 38

Source : INAC

Community services:

Fire protection: provided by the Municipality of Bécancour.

Police services: provided by the police department recognized under a tripartite agreement between the band council, the Government of Canada and the Quebec Government.

Medical care: health centre managed by the band council under an agreement with Health Canada.

Waste disposal: provided by the band council under an agreement with the intermunicipal management board of integrated waste in Nicolet-Bécancour-Yamaska.

Principal community facilities: community hall, bicycle trail, recreation park

Infrastructure:

Water supply: home delivery performed by the Bécancour Municipality

Sewers: sanitary sewer system

Access: the reserve can be reached by highways 132, 55 and 30

Road network: asphalt

Number of houses: 63

Electricity: supplied by Hydro-Québec.

The Algonquins

Abitibiwinni.....	24
Barriere Lake.....	26
Eagle Village - Kipawa.....	28
Kitcisakik.....	30
Kitigan Zibi Anishinabeg.....	32
Lac Simon.....	34
Long Point.....	36
Timiskaming.....	38
Wolf Lake.....	40



Abitibiwinni

Territory

Reserve of Pikogan

Federal riding

Abitibi - Baie James - Nunavik

Provincial riding

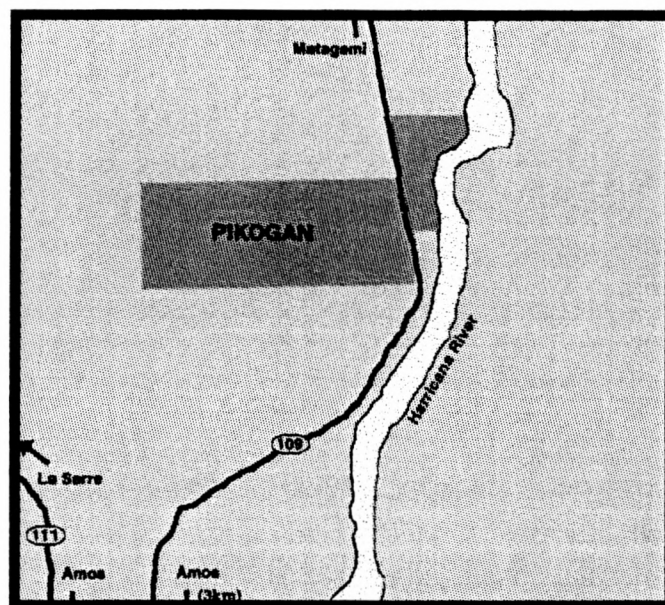
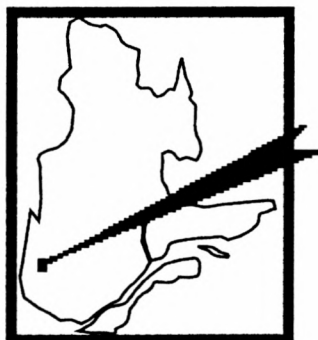
Abitibi West

Geographical location

The reserve is located three kilometres from Amos, on the west bank of the Harricana River.

Area

88,6 hectares



Geographical location of territory. Limits shown only for purposes of illustration.

Scale 0 200 400 600 800 metres

Population: 791

Men: 381

Women: 410

Within the territory: 537

Outside the territory: 254

Principal languages spoken:

Algonquian, French

Band Council:

The band council consists of a chief and four councillors elected in accordance with local custom.

Mailing address:

Conseil de la Première Nation Abitibiwinni

45, rue Migwan

PIKOGAN QC J9T 3A3

Telephone: (819) 732-6591

Facsimile: (819) 732-1569

E-mail: conseil@pikogan.com

Web site: www.pikogan.com

Abitibiwinni

Economic Activities		Public	Community	Private	Mixed
Primary sector	Fishing and trapping	0	0	x	0
	Logging	0	0	x	0
Secondary sector	Building developing and general contracting	0	0	x	0
Tertiary sector	Communications	x	0	0	0
	Business services	x	0	0	0
	Local government service	x	0	0	0
	Educational service	x	0	0	0
	Health and social service	x	0	0	0
	Food and beverage	0	0	x	0
Growing sectors	Tourism development	0	x	0	0
	Sales and services development	0	0	x	0
	Manufacturers, developers and general contractors	0	0	x	0

Employment : Full-time : 86
Part-time : 20
Seasonal : 15

Education: École Migwam
(preschool, elementary)
70, rue Migwam
PIKOGAN QC J9T 3A3
Telephone: (819) 732-6591

School attendance 2000-2001					
	Band School	Provincial School	Private School	Federal School	CEGEP University
Nursery school	12	0	0	0	
Kindergarten	12	0	0	0	
Elementary	106	3	0	0	
Secondary	0	39	0	3	
Post-secondary					18
Total:	130	42	0	3	18

Total student population: 193

Potential student population
aged between 5 ans 24: 320

Community services:

Fire protection:

Police services:

Medical care:

Waste disposal:

Principal community facilities:

provided by the Municipality of Amos.

provided by the Aboriginal police force recognized under a tripartite agreement between the band council, the Government of Canada and the Quebec Government.

Health centre managed by the band council under a transfer agreement with Health Canada.

provided by the Municipality of St-Félix de Dalquier.

community hall, church, outdoor skating rink, community radio station, playing field, day-care centre.

Infrastructure:

Water supply:

Sewers:

Access:

Road network:

Number of houses:

Electricity:

household supply provided by the Municipality of Amos.

waste water sewer and storm sewer systems, biological disk.

Highway 109, which it connects to Highway 117, provides access to the reserve.

3,140 metres of gravel road and 980 metres of paved road.

121

supplied by Hydro-Québec.

Barriere Lake

Territory

Reserve of Rapid Lake

Federal riding

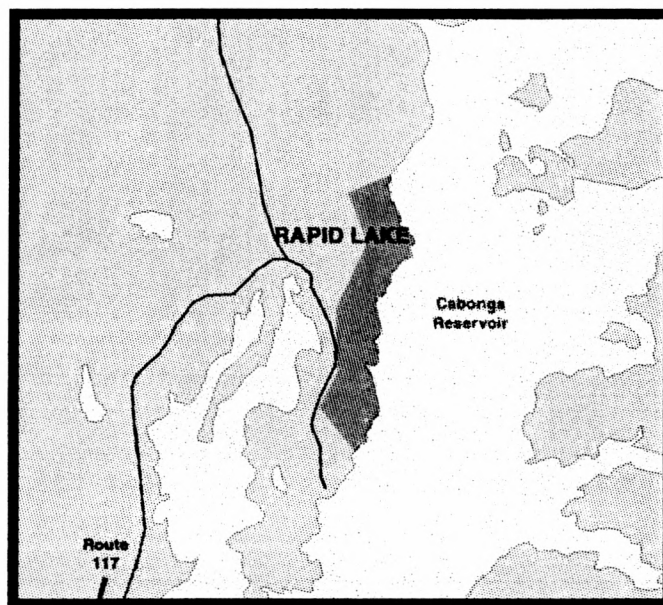
Pontiac - Gatineau - Labelle

Provincial riding

Gatineau

Geographical location

The reserve is located 134 km north of Maniwaki, on the bank of the Cabonga Reservoir.



Geographical location of territory. Limits shown only for purposes of illustration.

Scale 0 200 400 600 800 metres

Population: 590

Men: 287

Women: 303

Within the territory: 461

Outside the territory: 129

Principal languages spoken:

Algonquian, English

Band Council:

The band council consists of a chief and four councillors elected in accordance with local custom.

Mailing address:

Algonquins of Barriere Lake

Rapid Lake

PARC DE LA VÉRENDRYE QC J0W 2C0

Telephone: (819) 435-2181

Facsimile: (819) 435-2181

Web site: www.barrierelake.ca

Economic Activities:

Data unavailable

Barriere Lake

Education: Rapid Lake School
(preschool, elementary, secondary I to V)
125 Laurier Street
MANIWAKI QC J0W 2C0
Telephone: (819) 824-1711

School attendance 2000-2001					
	Band School	Provincial School	Private School	Federal School	CEGEP University
Nursery school	14	0	0	0	
Kindergarten	8	1	0	0	
Elementary	53	19	0	0	
Secondary	46	28	0	0	
Post-secondary	n/a	n/a	n/a	n/a	n/a
Total	121	48	0	0	n/a

Total student population: 169

**Potential student population
aged between 5 and 24:** 271

Community services:

Fire protection:	small fire station, firefighting equipment.
Police services:	provided by the Sûreté du Québec.
Medical care:	nursing station managed by Health Canada.
Waste disposal:	landfill site outside the reserve; garbage collection.
Principal community facilities:	band office, gymnasium.

Infrastructure:

Water supply:	household supply, reservoir, community well.
Sewers:	waste water sewer and storm sewer systems, aerated pond.
Access:	Highway 117 and a logging road provide access to the reserve.
Road network:	8,300 metres of gravel road.
Number of houses:	61
Electricity:	generators (total 1,525 kW).

Eagle Village-Kipawa

Territory

Reserve of Eagle Village
First Nation - Kipawa

Federal riding

Rouyn-Noranda - Témiscamingue

Provincial riding

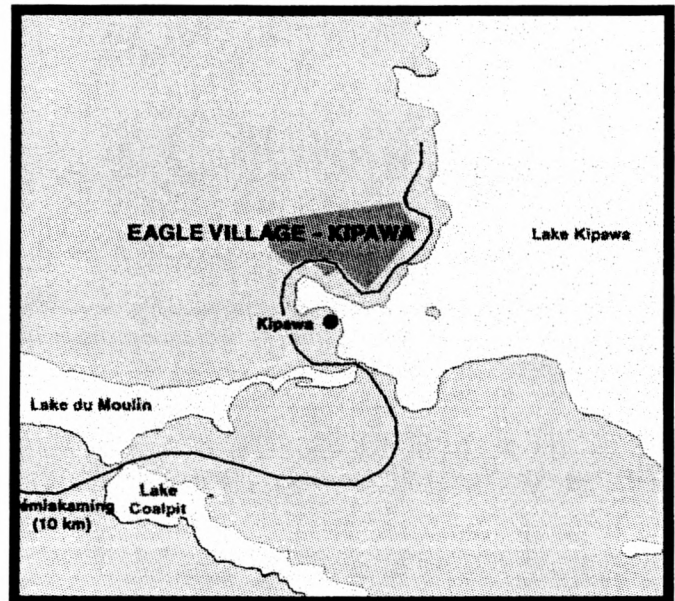

Rouyn-Noranda - Témiscamingue

Geographical location

The reserve is located
10 km west of
Témiscaming, by the
shore of Lake Kipawa.

Area

20.90 hectares



Geographical location of territory. Limits shown only for purposes of illustration.

Scale 0 200 400 600 800 metres

Population:	641	Men:	314
		Women:	327
		Within the territory:	239
		Outside the territory:	402

Principal languages spoken:	Algonquian, English
-----------------------------	---------------------

Band Council:

The band council consists of a chief and two councillors elected in accordance with the procedures set out in the *Indian Act*.

Mailing address:

Eagle Village First Nation - Kipawa
P.O. Box 756

TEMISKAMING QC J0Z 3R0

Telephone: (819) 627-3455

Facsimile: (819) 627-9428

Web site: www.eaglevillagefirstnation.ca

Economic Activities:

Data unavailable

Eagle Village-Kipawa

Education: No school within the territory

School attendance 2000-2001					
	Band School	Provincial School	Private School	Federal School	CEGEP University
Nursery school	0	4	0	0	
Kindergarten	0	6	0	0	
Elementary	0	28	0	0	
Secondary	1	15	0	0	
Post-secondary					29
Total	1	53	0	0	29

Total student population: 83

**Potential student population
aged between 5 and 24:** 174

Source : INAC

Community services:

Fire protection:

small fire station, firefighting equipment.

Police services:

provided by the Eagle Village police under a tripartite agreement between the band council, the Government of Canada and the Quebec government.

Medical care:

health centre managed by Health Canada.

Waste disposal:

provided by the regional municipality.

Principal community facilities:

community centre, day-care centre.

Infrastructure:

Water supply:

household supply, partial water treatment.

Sewers:

waste water sewer system, extended aeration.

Access:

the reserve can be reached by Kipawa Road, which crosses Highway 101, five kilometres to the west.

Road network:

1,540 metres of paved road.

Number of houses:

87

Electricity:

supplied by Hydro-Québec.

Territory

Settlement of Kitcisakik

Federal riding

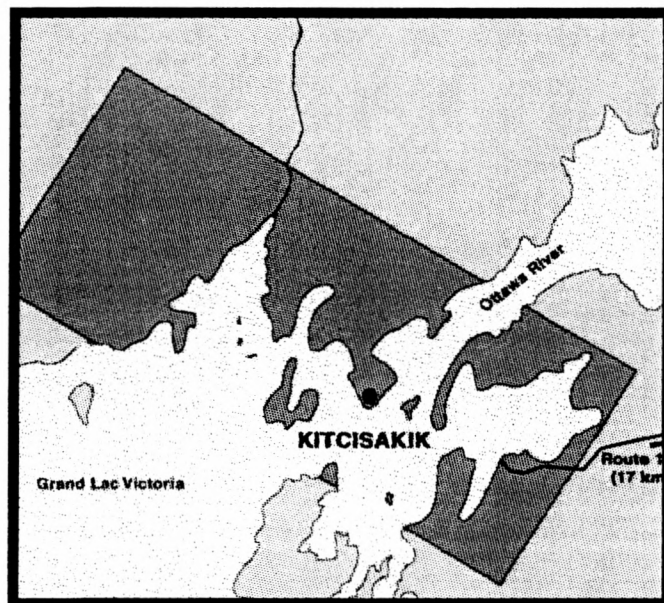
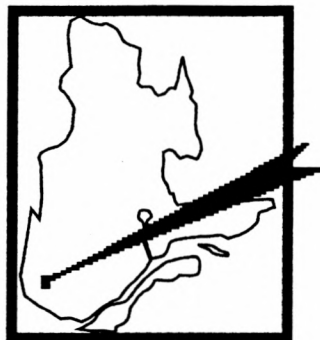
Abitibi - Baie James - Nunavik

Provincial riding

Gatineau

Geographical location

The territory is located where the Ottawa River flows into Grand Lac Victoria, 66 km south of Val-d'Or.



Geographical location of territory. Limits shown only for purposes of illustration.

Scale 0 200 400 600 800 metres

Population: 358

Men: 176

Women: 182

Within the territory: 312

Outside the territory: 45

Principal languages spoken:

Algonquian, French

Band Council:

The band council consists of a chief and three councillors elected in accordance with local custom.

Mailing address:

Conseil des Anicinapek de Kitcisakik

Case postale 5206

VAL D'OR QC J9P 7C6

Telephone: (819) 736-3001

Facsimile: (819) 736-3012

Kitcisakik

Economic Activities		Public	Community	Private	Mixed
Primary sector	Fishing and trapping	0	0	x	0
Tertiary sector	Transportation	0	0	x	0
	Food, beverage and drugs	0	x	0	0
	Shoe, apparel fabrics, household furniture, appliances and furnishings	0	x	0	0
	Local government service	0	x	0	0
	Educational service	0	x	0	0
	Health and social service	0	x	0	0
	Amusement and recreational service	0	x	0	0
Growing sector	Forestry Tourism				

Employment: Full-time: 22
 Part-time: 4
 Seasonal: 5

Education: No school within the territory

School attendance 2000-2001					
	Band School	Provincial School	Private School	Federal School	CEGEP University
Nursery school	0	10	0	0	
Kindergarten	0	11	0	0	
Elementary	0	74	0	0	
Secondary	0	50	0	0	
Post-secondary					5
Total	0	145	0	0	5

Total student population: 150

Potential student population aged between 5 and 24: 191

Community services:

Fire protection: no firefighting facilities on site.
 Police services: provided by the Sûreté du Québec.
 Medical care: health centre managed by the band council under an agreement with the Conseil régional de la santé et des services sociaux de la région de l'Abitibi-Témiscamingue.
 Waste disposal: provided by the band council.
 Principal community facilities: community centre, band office, health centre.

Infrastructure:

Water supply: no permanent facilities.
 Sewers: no permanent facilities.
 Access: Kitcisakik is located 20 km west of Highway 117, which can be reached by canoe, from the Dozois Reservoir to Kitcisakik.
 Road network: there are no roads suitable for automobiles in the settlement.
 Number of houses: no permanent facilities.
 Electricity: no permanent facilities.

Kitigan Zibi Anishinabeg

Territory

Reserve of Kitigan Zibi

Federal riding

Pontiac - Gatineau - Labelle

Provincial riding

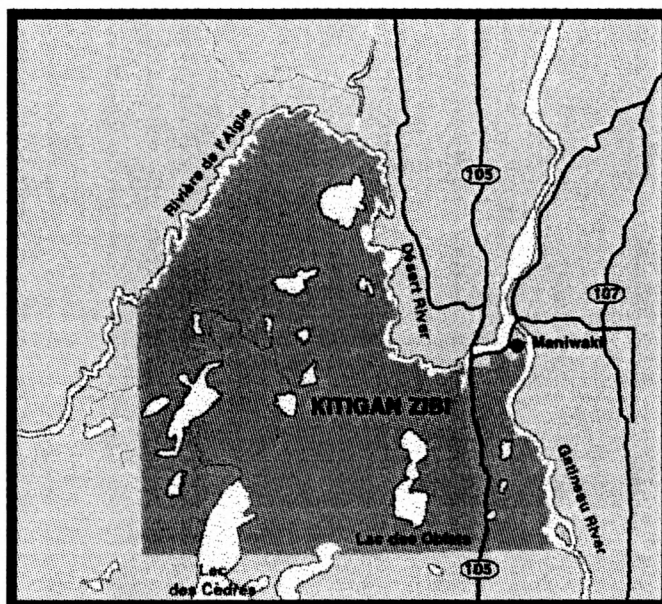

Gatineau

Geographical location

The reserve is located 130 km north of Hull. It is bounded on the north by the De l'Aigle and Désert rivers.

Area

18,437 hectares



Geographical location of territory. Limits shown only for purposes of illustration.

Scale 0 1,250 2,500 3,750 5,000 metres

Population: 2,486	Men:	1,183
	Women:	1,303
	Within the territory:	1,475
	Outside the territory:	1,011

Principal languages spoken: Algonquian, English

Band Council:

The band council consists of a chief and four councillors elected in accordance with the procedures set out in the *Indian Act*.

Mailing address:

Kitigan Zibi Anishinabeg
P.O. Box 309
KITIGAN ZIBI INDIAN RESERVE QC J9E 3C9

Telephone: (819) 449-5170

(819) 449-5171

Facsimile: (819) 449-5673

Kitigan Zibi Anishinabeg

Economics Activities		Public	Community	Private	Mixed
Primary sector	Agricultural industrie	0	x	x	0
	Service incidental to agriculcture	0	0	x	0
	Fishing and trapping	0	0	x	0
	Logging	0	x	x	0
	Forestry services	0	x	0	0
	Quarry and sand pit	0	x	x	0
Secondary sector	Wood	0	0	x	0
	Furniture and fixture	0	0	x	0
	Printing, publishing and allied	0	0	x	0
	Electrical and electronic products	0	0	x	0
	Building, developing and general contracting	0	x	x	0
	Trade contracting	0	0	x	0
	Service industries incidental to construction	0	x	x	0
Tertiary sector	Transportation	0	x	0	0
	Communication	0	0	x	0
	Food, beverage, drug and tobacco	0	0	x	0
	Metals, hardware, plumbing, heating and building materials	0	x	x	0
	Machinery, equipment and supplies	0	0	x	0
	Food, beverage and drug	0	0	x	0
	Business service	x	0	0	0
	Educational service	x	0	0	0
	Health and social service	x	0	0	0
	Amusement and recreational service	x	0	0	0
	Personal and household service	x	0	0	0

Employment :	Full-time:	100
	Part-time:	0
	Seasonal:	478

Education: Paginawatig School
(preschool)
Kitigan Zibi Indian Reserve
MANIWAKI QC J9E 3C9
Telephone: (819) 449-2848

Kitigan Zibi School
(elementary, secondary I to V)
P.O. Box 10
Kitigan Zibi Indian Reserve
MANIWAKI QC J9E 3B3
Telephone: (819) 449-1798

School attendance 2000-2001					
	Band School	Provincial School	Private School	Federal School	CEGEP University
Nursery school	14	0	0	0	
Kindergarten	17	1	0	0	
Elementary	94	24	0	0	
Secondary	61	23	0	0	
Post-secondary					n/a
Total	186	48	0	0	n/a

Total student population: 234

**Potential student population
aged between 5 and 24 :** 705
Source : INAC

Community services:

Fire protection:
Police services:

provided by the Municipality of Maniwaki.
provided by the Aboriginal police force recognized under a tripartite agreement on the police force
between the band council, the Government of Canada and the Quebec government.
health centre managed by the band council under a transfer agreement with Health Canada.
landfill site, garbage collection.
community centre, educational and cultural centre, centre for disabled persons, youth centre,
community radio station, fitness centre.

Infrastructure:

Water supply:
Sewers:
Access:

household supply, 28 community wells.
individual septic tanks.
the reserve can be reached by Highway 105, which runs to Hull approximately 130 kilometres to the south, or by highways 107 and 117 from Montréal.
26,400 metres of gravel road and 25,580 metres of paved road.
429
supplied by Hydro-Québec.

Lac Simon

Territory

Reserve of Lac Simon

Federal riding

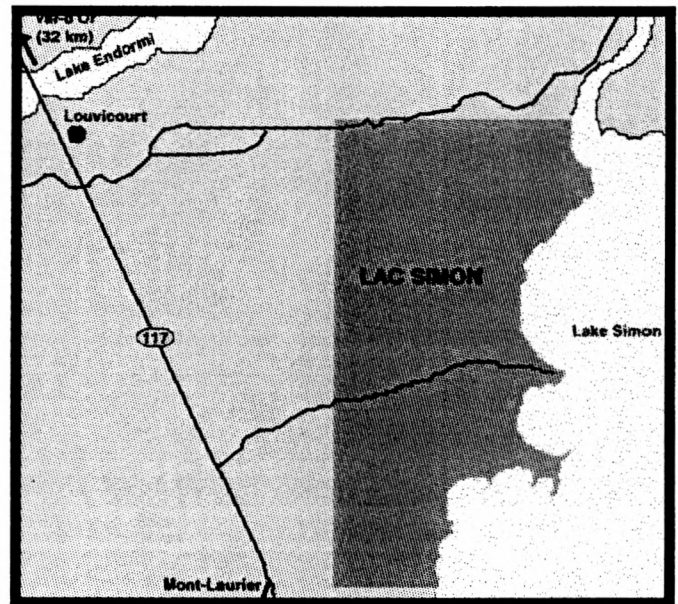
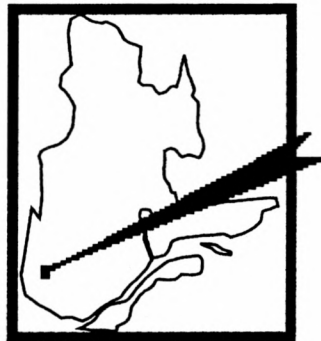
Abitibi - Baie James - Nunavik

Provincial riding

Abitibi East

Geographical location

The reserve is located on the western shore of Lake Simon, 32 km southeast of Val-d'Or.



Geographical location of territory. Limits shown only for purposes of illustration.

Scale 0 200 400 600 800 metres

Population: 1,358

Men: 682

Women: 676

Within the territory: 1,112

Outside the territory: 246

Principal languages spoken:

Algonquian, French

Band Council:

The Conseil de la Nation Anishnabe du Lac Simon consists of a chief, a deputy chief and three councillors elected in accordance with local custom.

Mailing address:

Conseil de la Nation Anishnabe du Lac Simon

1026, boul. Cicip

Case postale 136

LAC SIMON QC J0Y 3M0

Telephone: (819) 736-4501

(819) 736-4361

Facsimile: (819) 736-7311

Economic activities:

Data unavailable

Lac Simon

Education: École Amik-Wiche
(preschool, elementary, secondary I to V)
LAC SIMON QC J0Y 3M0
Telephone: (819) 736-4311

School attendance 2000-2001					
	Band School	Provincial School	Private School	Federal School	CEGEP University
Nursery school	31	0	0	0	
Kindergarten	34	0	0	0	
Elementary	224	0	0	0	
Secondary	132	0	0	0	
Post-secondary					31
Total	421	0	0	0	31

Total student population: 452

**Potential student population
aged between 5 and 24:** 632

Source : INAC

Community services:

Fire protection: small fire station, fire engine, firefighting equipment.

Police services: provided by the police department recognized under a tripartite agreement between the band council, the Government of Canada and the Quebec Government.

Medical care: health centre managed by the Conseil de la Nation Anishnabe du Lac Simon under a transfer agreement with Health Canada.

Waste disposal: provided by the Conseil de la Nation Anishnabe du Lac Simon.

Principal community facilities: educational and cultural centre, community centre, community radio station, church, health centre, youth centre.

Infrastructure:

Water supply: household supply, reservoir, 2 community wells.

Sewers: waste water sewer and storm sewer systems, aerated pond.

Access: the reserve can be reached by Highway 117.

Road network: 890 metres of gravel road and 6,230 metres of paved road.

Number of houses: 196

Electricity: supplied by Hydro-Québec.

Long Point

Territory

Settlement of Winneway

Federal riding

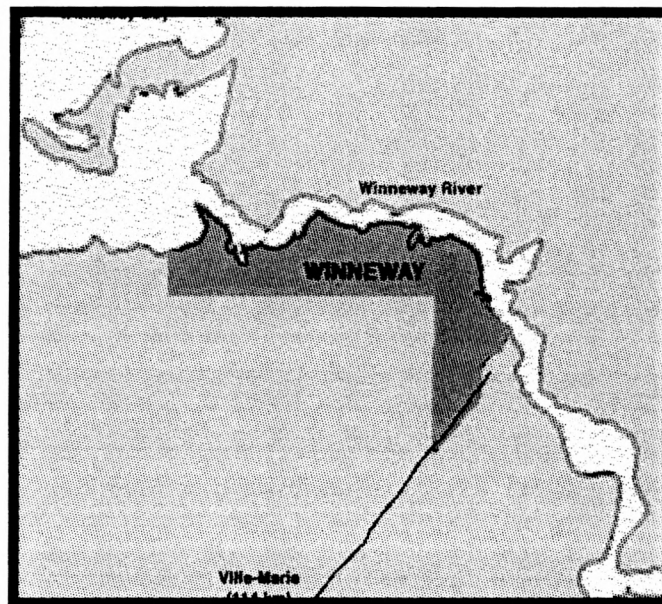
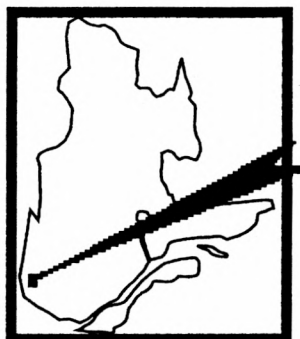
Rouyn-Noranda - Témiscamingue

Provincial riding

Rouyn-Noranda - Témiscamingue

Geographical location

The village is located 100 km east of Ville-Marie, on the south bank of the Winneway River, near Lake Simard.



Geographical location of territory. Limits shown only for purposes of illustration.

Scale 0 200 400 600 800 metres

Population: 652

Men: 309

Women: 343

Within the territory: 334

Outside the territory: 318

Principal languages spoken:

Algonquian, English

Band Council:

The First nation council consists of a chief and five councillors elected in accordance with local custom.

Mailing address:

Long Point First Nation

P.O. Box 1

WINNEWAY QC J0Z 2J0

Telephone: (819) 722-2441

Facsimile: (819) 722-2579

Long Point

Economic Activities		Public	Community	Private	Mixed
Primary sector	Fishing and trapping	x	0	0	0
	Logging industry	0	0	x	0
	Forestry industry	0	x	0	0
Tertiary sector	Local government service	0	x	0	0
	Educational service	0	x	0	0
	Health and social service	0	x	0	0

Employment:
 Full-time: 58
 Part-time: 11
 Seasonal: n/a

Education: Amo Ososwan School
 (preschool, elementary, secondary I to V)
 P.O. Box 43
 WINNEWAY QC J0Z 2J0
 Telephone: (819) 722-2026

School attendance 2000-2001					
	Band School	Provincial School	Private School	Federal School	CEGEP University
Nursery school	7	0	0	0	
Kindergarten	5	0	0	0	
Elementary	39	3	0	0	
Secondary	35	5	0	0	
Post-secondary					32
Total	86	8	0	0	32

Total student population: 126

Potential student population aged between 5 and 24: 275

Source : INAC

Community services:

Fire protection: small fire station, firefighting equipment.
Police services: provided by the police department recognized under a tripartite agreement between the band council, the government of Canada and the Quebec Government.
Medical care: nursing station managed by the First Nation council under an agreement with Health Canada.
Waste disposal: landfill site, garbage collection.
Principal community facilities: community centre, outdoor skating rink, parish hall, church, senior citizen center, youth centre.

Infrastructure:

Water supply: household supply, reservoir, community wells, water treatment.
Sewers: waste water sewer system, biological disk.
Access: Winneway can be reached by highways 101 and 382 and a logging road.
Road network: 2,670 metres of gravel road.
Number of houses: 80
Electricity: supplied by Hydro-Québec.

Timiskaming

Territory

Reserve of Timiskaming

Federal riding

Rouyn-Noranda - Témiscamingue

Provincial riding

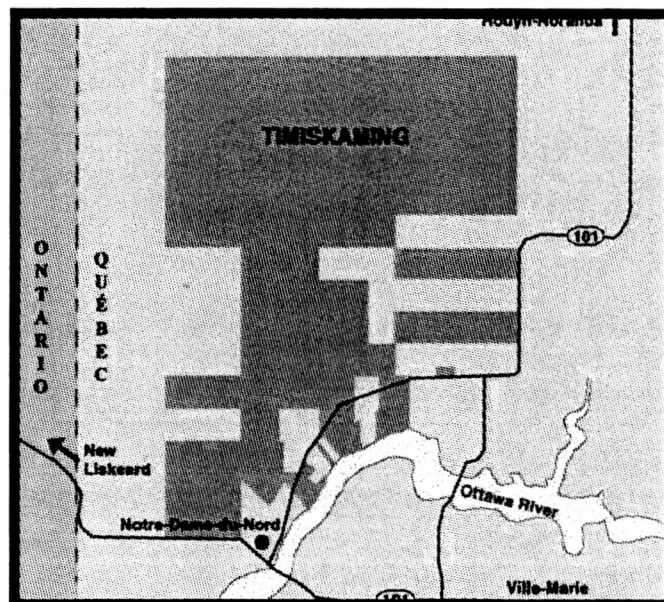
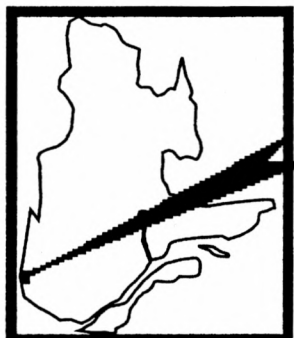
Rouyn-Noranda - Témiscamingue

Geographical location

The reserve is adjacent to the Municipality of Notre-Dame-du-Nord.

Area

1,851 hectares



Geographical location of territory. Limits shown only for purposes of illustration.

Scale
0 500 1,000 1,500 2,000 metres

Population: 1,529

Men: 717

Women: 812

Within the territory: 543

Outside the territory: 986

Principal languages spoken:

Algonquian, English

Band Council:

The band council consists of a chief and five councillors elected in accordance with the procedures set out in the band custom.

Mailing address:

Timiskaming First Nation

P.O. Box 336

NOTRE-DAME-DU-NORD QC J0Z 3B0

Telephone: (819) 723-2335

Facsimile: (819) 723-2353

Web site: www.algonquinnation.ca/timiskaming

Economic Activities:

Data unavailable

Timiskaming

Education: Kiwetin School
(preschool, elementary)
P.O. Box 428
NOTRE-DAME-DU-NORD QC J0Z 3B0
Telephone: (819) 723-2533

School attendance 2000-2001					
	Band School	Provincial School	Private School	Federal School	CEGEP University
Nursery school	15	0	0	0	
Kindergarten	7	0	0	0	
Elementary	51	30	0	0	
Secondary	12	71	0	0	
Post-secondary					67
Total	85	101	0	0	67

Total student population: 253

**Potential student population
aged between 5 and 24:** 462
Source : INAC

Community services:

Fire protection: provided by the Municipality of Notre-Dame-du-Nord.
Police services: provided by the Aboriginal police force recognized under a tripartite agreement between the band council, the Government of Canada and the Quebec Government.
Medical care: health centre managed by Health Canada.
Waste disposal: provided by the band council
Principal community facilities: community centre, and youth centre

Infrastructure:

Water supply: household supply.
Sewers: waste water sewer system, waste water purification provided by the Municipality of Notre-Dame-du-Nord.
Access: Timiskaming can be reached by Highway 101.
Road network: 14,070 metres of gravel road and 5,860 metres of paved road.
Number of houses: 160
Electricity: supplied by Hydro-Québec.

Wolf Lake

Territory

Settlement of Hunter's Point

Federal riding

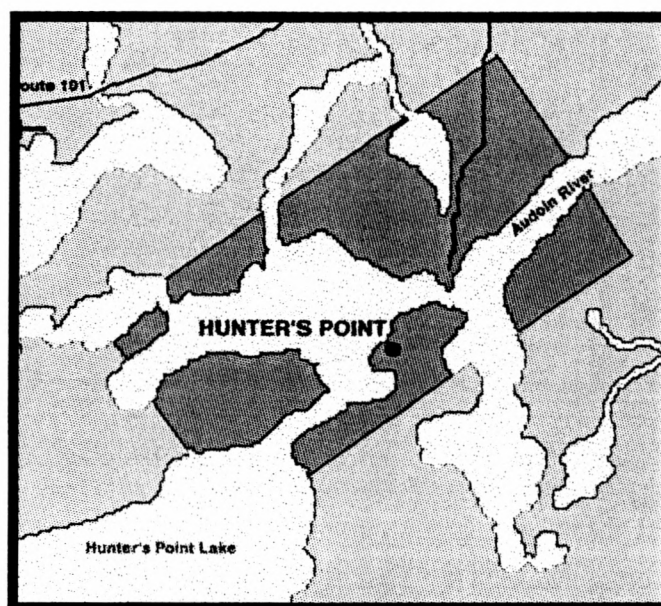
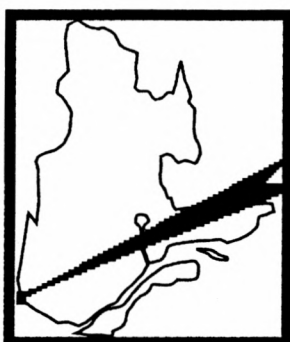
Rouyn-Noranda - Témiscamingue

Provincial riding

Rouyn-Noranda - Témiscamingue

Geographical location

The territory is located 37 km northeast of Témiscaming, on Hunter's Point Lake.



Geographical location of territory. Limits shown only for purposes of illustration.

Scale 0 200 400 600 800 metres

Population: 247	Men:	120
	Women:	127
	Within the territory:	10
	Outside the territory:	237

Principal languages spoken: Algonquian, English

Band Council: The band council consists of a chief and two councillors elected in accordance with local custom.

Mailing address:
 Wolf Lake Band Council
 P.O. Box 998
 TEMISCAMING QC J0Z 3R0
 Telephone: (819) 627-3628
 Facsimile: (819) 627-1109
 E-mail: wolflake@onlink.net
 Web site: www.algonquinnation.ca/wolflake

Economic activities: Data unavailable

Wolf Lake

Education: No school within the territory

School attendance 2000-2001					
	Band School	Provincial School	Private School	Federal School	CEGEP University
Nursery school	n/a	n/a	n/a	n/a	
Kindergarten	n/a	n/a	n/a	n/a	
Elementary	n/a	n/a	n/a	n/a	
Secondary	n/a	n/a	n/a	n/a	
Post-secondary					17
Total	n/a	n/a	n/a	n/a	17

Total student population: n/a

Potential student population aged between 5 and 24: 83

Source : INAC

Community services:

Fire protection: no facilities on site.
 Police services: provided by the Sûreté du Québec.
 Medical care: no facilities within the territory; patients may sometimes use the Eagle Village First Nation-Kipawa health centre.
 Waste disposal: no facilities on site.
 Principal community facilities: no facilities on site.

Infrastructure:

Water supply: no permanent facilities.
 Sewers: no permanent facilities.
 Access: Hunter's Point Lake can be reached by a logging road leading from Highway 101.
 Road network: logging roads.
 Number of houses: 26
 Electricity: no permanent facilities.

The Attikameks

Manawan.....44

Opitciwan.....46

Wemotaci.....48

Territory

Reserve of Manawan

Federal riding

Berthier - Montcalm

Provincial riding

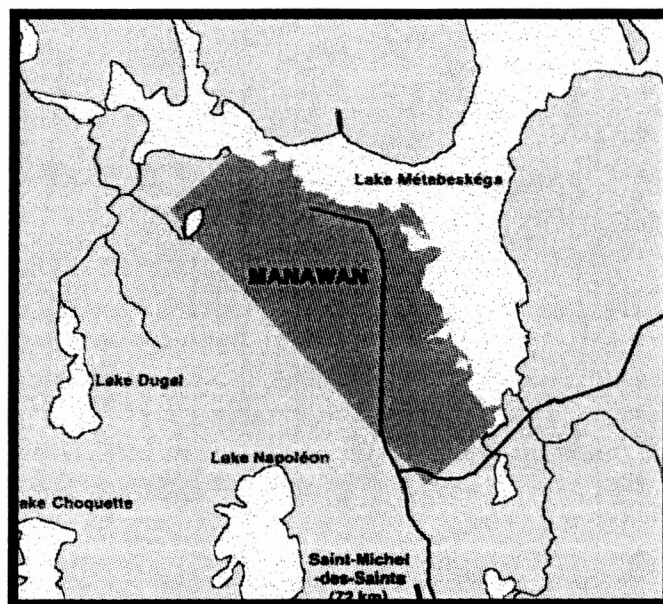
Berthier

Geographical location

The reserve is located 120 km west of La Tuque and 72 km north of Saint-Michel-des-Saints, on the southern shore of Lake Métabeskéga.

Area

773 hectares



Geographical location of territory. Limits shown only for purposes of illustration.

Scale 0 500 1,000 1,500 2,000 metres

Population: 1,972

Men: 974

Women: 998

Within the territory: 1,727

Outside the territory: 245

Principal languages spoken:

Attikamek, French

Band Council:

The band council consists of a chief and twelve councillors elected in accordance with the procedures set out in the *Indian Act*.

Mailing address:

Conseil de bande des Atikamekw de Manawan

135, rue Kicik

MANAWAN QC J0K 1M0

Telephone: (819) 971-8813

Facsimile: (819) 971-8848

Economic activities:

Data unavailable

Manawan

Education: École indienne Wapoc
(preschool, elementary)
150, rue Wapoc
MANAWAN QC J0K 1M0
Telephone: (819) 971-8817

École secondaire Otapi
(secondary I to V)
470, rue Otapi
MANAWAN QC J0K 1M0
Telephone: (819) 971-1379

School attendance 2000-2001					
	Band School	Provincial School	Private School	Federal School	CEGEP University
Nursery school	49	0	0	0	
Kindergarten	55	0	0	0	
Elementary	335	1	0	0	
Secondary	305	3	0	0	
Post-secondary					54
Total	744	0	0	0	54

Total student population: 798

**Potential student population
aged between 5 and 24:** 922
Source : INAC

Community services:

Fire protection:

small fire station, fire engine, firefighting equipment.

Police services:

provided by the police department recognized under a tripartite agreement between the band council, the Government of Canada and the Quebec Government.

Medical care:

nursing station managed by the band council under a transfer agreement with Health Canada.

Waste disposal:

landfill site, garbage collection.

Principal community facilities:

church, community hall, recreation centre, outdoor skating rink, community radio station.

Infrastructure:

Water supply:

household supply, reservoir, community wells.

Sewers:

waste water sewer and storm sewer systems, aerated pond.

Access:

a logging road accessible by automobile leads to the reserve from Saint-Michel-des-Saints (Highway 131).

Road network:

9,690 metres of gravel road.

Number of houses:

279

Electricity:

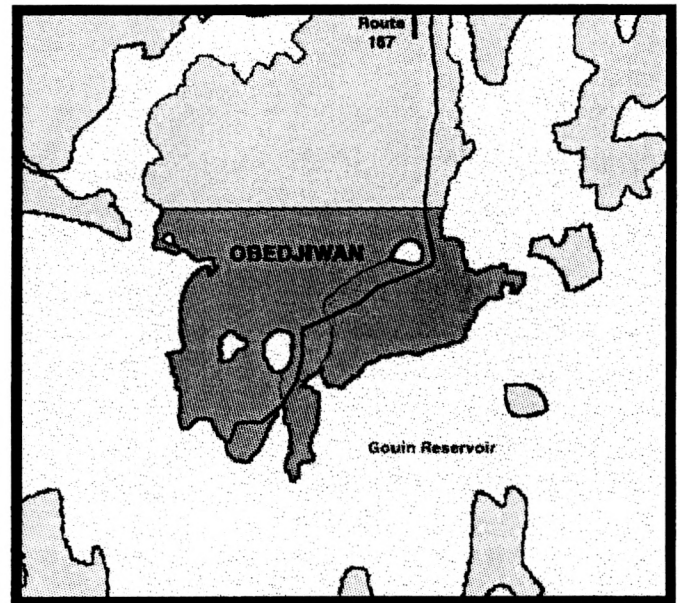
supplied by Hydro-Québec.

Territory
Reserve of Obedjiwan

Federal riding
Champlain

Provincial riding
Laviolette

Geographical location
The reserve is located on the north shore of the Gouin Reservoir, 143 km south of Chibougamau, approximately halfway the Lac St-Jean plain and the Abitibi region.



Geographical location of territory. Limits shown only for purposes of illustration.

Scale 0 500 1,000 1,500 2,000 metres

Population:	2,107	Men:	1,120
		Women:	987
		Within the territory:	1,798
		Outside the territory:	309

Principal languages spoken: Attikamek, French

Band Council: The band council consists of a chief and ten councillors elected in accordance with local custom.

Mailing address:
Opitciwan Atikamekw Council
Opitciwan Reserve
24 Masko street POB. 135
Québec, G0W 3B0
Telephone: (819) 974-8837
Facsimile: (819) 974-8828

Opitciwan

Economic Activities		Public	Community	Private	Mixed
Primary sector	Logging	0	0	0	x
	Forestry services	0	0	0	x
Secondary sector	Building, developing and general contracting	x	0	0	0
	Trade contracting	x	0	x	0
	Service industries incidental to construction	x	0	0	0
Tertiary sector	Transportation	0	0	x	0
	Communications	x	x	0	0
	Other utility	x	0	0	0
	Petroleum products	0	0	0	x
	Food, beverage, drug and tobacco	0	0	x	0
	Apparel and dry goods	0	0	x	0
	Household goods	0	0	x	0
	Motor vehicle, parts and accessories	0	0	0	x
	Metals, hardware, plumbing materials	0	0	x	0
	Others products	0	0	x	0
	Food, beverage and drug	0	0	x	0
	Shoe, apparel, fabric, household furniture, appliances and furnishings	0	0	x	0
	Automotive vehicles, parts and accessories, sale and services	0	0	0	x
	Other retail store industries, including non-store retail industries	0	0	x	0
	Deposit accepting intermediary industries	0	0	x	0
	Consumer and business financing intermediary	0	0	x	0
	Investment intermediary	0	0	0	x
	Insurance	0	0	x	0
	Real estate operator	x	0	0	0
	Insurance and real estate agent industries	0	0	x	0
	Business service industries	0	0	0	x
	Federal government service	x	0	0	0
	Provincial and territorial government service	x	0	0	0
	Local government service	x	0	0	0
	International and other extra-territorial government service	x	0	0	0
	Educational service	x	0	0	0
	Health and social service	x	0	0	0
	Accommodation service	0	0	x	x
	Food and beverage	0	0	x	x
	Amusement and recreational service	x	x	x	0
	Personal and household service	x	x	x	x
	Membership organization	0	x	0	0

Employment : Full-time : 340
Part-time : 60
Seasonal : 125

Education: École Niska (elementary) OPITCIWAN via ROBERVAL QC G0W 3B0 Telephone: (819) 974-8842
École Mikisiw (secondary) OPITCIWAN via ROBERVAL QC G0W 3B0 Telephone: (819) 974-1221

School attendance 2000-2001					
	Band School	Provincial School	Private School	Federal School	CEGEP University
Nursery school	59	0	0	0	
Kindergarten	64	0	0	0	
Elementary	346	0	0	0	
Secondary	321	21	0	0	
Post-secondary					85
Total	790	21	0	0	85

Total student population: 896

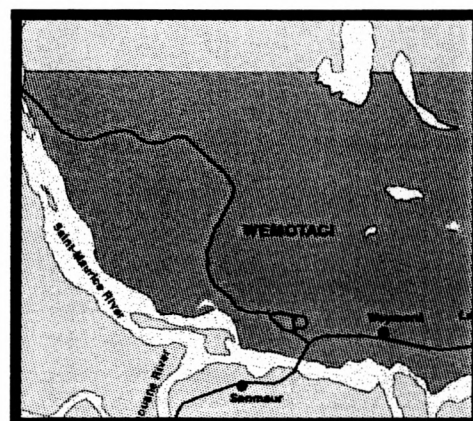
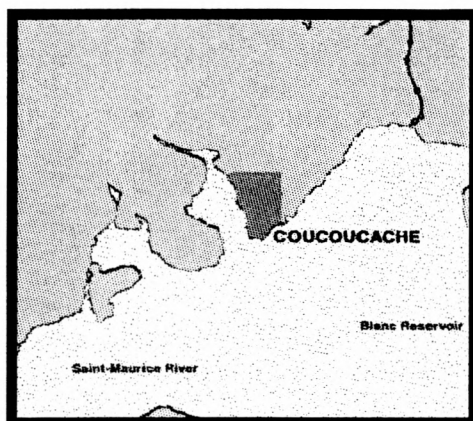
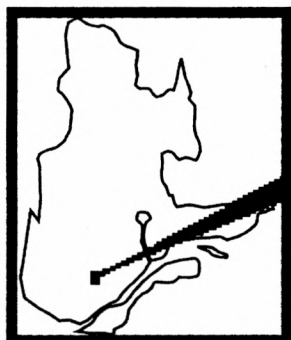
Potential student population aged between 5 and 24: 990

Community services:

Fire protection: fire station, fire engine, firefighting equipment, hydraulic spreader.
Police services: provided by the police department recognized under a tripartite agreement between the band council, the Government of Canada and the Quebec Government.
Medical care: nursing station managed by the band council under a transfer agreement with Health Canada.
Waste disposal: landfill site, garbage collection.
Principal community facilities: community radio station, youth centre, community hall, church, outdoor skating rink, library.

Infrastructure:

Water supply: household supply, reservoir, 2 community wells, partial water treatment.
Sewers: waste water sewer system, aerated pond.
Access: a logging road of more than 160 km connects Obedjiwan to Highway 167 at Lake Saint-Jean. Obedjiwan is also accessible by logging road, from Saint-Michel-des-Saints (Highway 131) and via La Tuque (forest road # 10).
Road network: 11,330 metres of gravel road.
Number of houses: 300
Electricity: generators (total output: 2,075 kW) managed by Hydro-Québec.



Geographical location of territory. Limits shown only for purposes of illustration.

Scale 0 500 1,000 1,500 2,000 metres

Territory

Reserves of Wemotaci and Coucoucache

Federal riding

Champlain

Provincial riding

Laviolette

Area

Wemotaci: 3,226 hectares

Coucoucache: 5.77 hectares

Geographical location

The reserve of Wemotaci is located on the north shore of the Saint-Maurice River, 100 km northwest of La Tuque. The reserve of Coucoucache is located on the north shore of the Saint-Maurice River and the Blanc Reservoir, 53 km northwest of La Tuque.

Population: 1,386

Men: 689

Women: 697

Within the territory: 1,113

Outside the territory: 273

Principal languages spoken:

Attikamek, French

Band Council:

The band council consists of a chief and ten councillors elected in accordance with local custom.

Mailing address:

Conseil des Atikamekw de Wemotaci

Case postale 221

WEMOTACI QC G0X 3R0

Telephone: (819) 666-2237

(819) 666-2259

Facsimile: (819) 666-2209

Wemotaci

Economic Activities		Public	Community	Private	Mixed
Secteur primaire	Logging	0	x	0	0
	Forestry services	0	x	0	0
Secondary sector	Building, developing and general contracting	0	0	x	0
	Service incidental to construction	0	0	x	0
Tertiary sector	Transportation	0	0	x	0
	Communications	0	x	0	0
	Food, beverage and drug	0	x	0	0
	Local government service	x	0	0	0
	Educational service	x	0	0	0
	Health and social service	x	0	0	0
	Accommodation service	0	0	x	0
	Food and beverage	0	x	0	0
Growing sector	Sawing				
	Forestry transport				
	Hotel industry and outfitter				
	Food service industry				
	Administration and commercial centre				

Employment: Full time: n/a
Part-time: n/a
Seasonal: 40

Education: École indienne de Wemotaci
(preschool, elementary, secondary I and V)
WEMOTACI QC G0X 3R0
Telephone: (819) 666-2230

École Seskitin
(elementary)
Telephone: (819) 666-2226

École Waratinak
(secondary)
Telephone: (819) 666-2232

School attendance 2000-2001					
	Band School	Provincial School	Private School	Federal School	CEGEP University
Nursery school	29	0	0	0	
Kindergarten	33	0	0	0	
Elementary	215	13	0	0	
Secondary	158	8	4	0	
Post-secondary					47
Total	435	21	4	0	47

Total student population: 507
Potential student population aged between 5 and 24: 644
Source : INAC

Community services:

Fire protection: fire station, fire engine, firefighting equipment.
Police services: provided by the police department recognized under a tripartite agreement between the band council, the Government of Canada and the Quebec Government.
Medical care: nursing station managed by the band council under a transfer agreement with Health Canada.
Waste disposal: landfill site, incinerator.
Principal community facilities: arena, library, church, recreation centre, outdoor skating rink, community radio station, youth centre, senior citizen centre, documentation centre.

Infrastructure:

Water supply: household supply, reservoir, water treatment.
Sewers: waste water sewer and storm sewer systems, wastewater treatment plant.
Access: two logging roads, route 25 West (100 km) and route 10 North (200 km), reach Wemotaci from La Tuque. The reserve can also be reached by airplane and by train.
Road network: 14,510 metres of gravel road.
Number of houses: 206
Electricity: generators (total output: 2,635 kW) managed by Hydro-Québec.

The Crees

Chisasibi.....	52
Eastmain.....	54
Mistissini.....	56
Nemaska.....	58
Oujé-Bougoumou	60
Waskaganish.....	62
Waswanipi.....	64
Wemindji.....	66
Whapmagoostui.....	68

Territory

Chisasibi (Category I Land)

Federal riding

Abitibi - Baie James - Nunavik

Provincial riding

Ungava

Geographical location

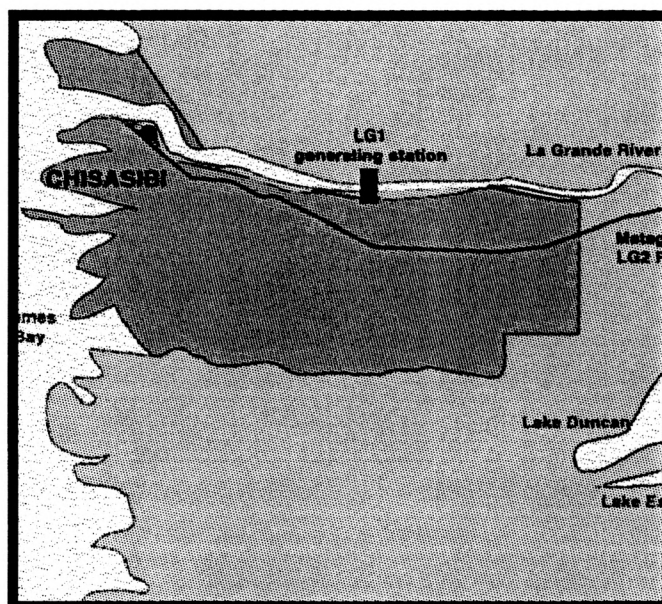
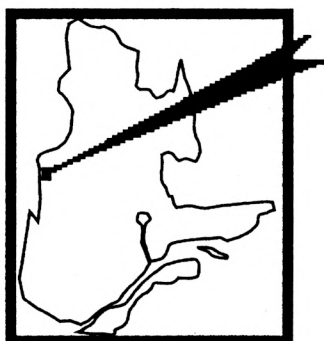
Chisasibi is bounded on the west by James Bay and on the north by the La Grande Rivière.

Area

Category 1A: 80 500 hectares

Category 1B: 50 080 hectares

Source : INAC



Geographical location of territory. Limits shown only for purposes of illustration.

Scale 0 5,000 10,000 15,000 20,000 metres

Population: 3,354

Men: 1,650

Women: 1,704

Within the territory: 3,231

Outside the territory: 123

Principal languages spoken:

Cree, English

Band Council:

The band council consists of a chief, a deputy chief and eleven councillors elected in accordance with local by-laws.

Mailing address:

Cree Nation of Chisasibi

P.O. Box 150

CHISASIBI QC J0M 1E0

Telephone: (819) 855-2878

Facsimile: (819) 855-2875

Web site: www.chisasibiweeyouch.com

Chisasibi

Economic Activities		Public	Community	Private	Mixed
Primary sector	Agricultural industries	x	x	x	x
	Service industries incidental to agriculture	x	x	x	x
	Fishing and trapping	0	x	0	0
	Logging industries	x	x	x	x
	Forestry services industries	x	x	x	x
	Crude Petroleum and natural gas industries	x	x	x	x
	Quarry and sand pit industries	x	x	x	x
	Service industries incidental to mineral extraction	x	x	x	x
Secondary sector	Food	x	x	x	x
	Beverage	x	x	x	x
	Tobacco products	x	x	x	x
	Robber products	x	0	0	0
	Clothing	0	0	x	0
	Refined petroleum and coal products	0	x	x	0
	Building, developing and general contracting	x	0	0	0
	Service industries incidental to construction	x	0	0	0
Tertiary sector	Transportation industries	x	0	0	0
	Communications	0	x	0	0
	Food, beverage and drug industries	0	0	x	0
	Shoe, apparel, fabric, household furniture, appliances and furnishing industries	0	0	x	0
	Deposit accepting intermediary	0	0	x	0
	Local government service	x	0	0	0
	Educational service	x	0	0	0
	Health and social service industries	x	0	0	0
	Accommodation service industries	x	0	0	0
	Amusement and recreational service	x	0	0	0

Employment:

Full-time: 51
Part-time: 18
Seasonal: 112

Education:

James Bay Eeyou School
(preschool, elementary, secondary I to V)
CHISASIBI QC JOM TEO
Telephone: (819) 855-2833

School attendance 2000-2001					
	Band School	Provincial School	Private School	Federal School	CEGEP University
Nursery school	0	78	0	0	
Kindergarten	0	82	0	0	
Elementary	0	468	0	0	
Secondary	0	303	0	0	
Post-secondary					4
Total	0	931	0	0	4

Total student population: 935

Potential student population aged between 5 and 24: 1,289

Community services:

Fire protection:

fire station, firefighting equipment.

Police services:

provided by the Cree police force recognized under an agreement between the Cree Regional Authority, the Government of Canada and the Quebec Government.

Medical care:

regional hospital (32 beds) managed by the James Bay Cree Board of Health and Social Services.

Waste disposal:

landfill site, garbage collection.

Principal community facilities:

church, community radio station, community centre, arena, youth centre, office building.

Infrastructure:

Water supply:

household supply, reservoir, water treatment.

Sewers:

waste water sewer system, individual septic tanks.

Access:

Chisasibi is accessible year-round by the Chisasibi-LG2 Road, which connects with the paved road leading to Mistissini, 800 km to the south. An airline provides connections between Eastmain, Chisasibi and Val d'Or, Wemindji, Waskaganich, Montréal, Chibougamau et Wapmagoostui.

Road network:

data unavailable.

Number of houses:

data unavailable.

Electricity:

supplied by Hydro-Québec.

Territory

Eastmain (Category I Land)

Federal riding

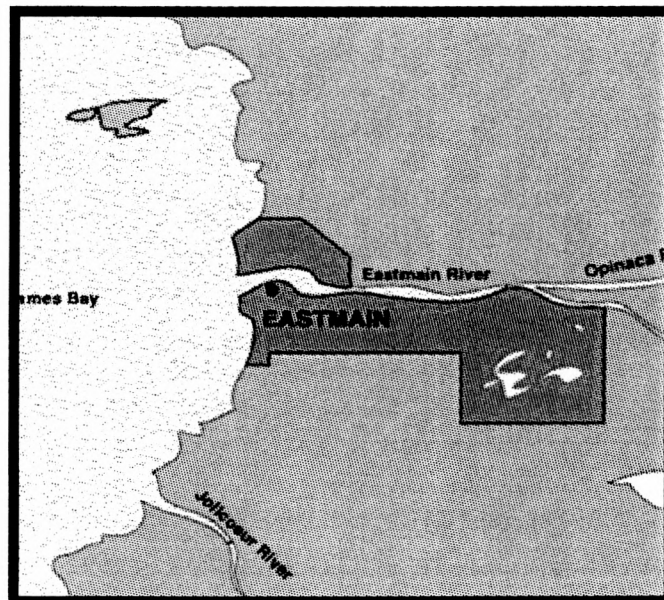
Abitibi - Baie James - Nunavik

Provincial riding

Ungava

Geographical location

The territory is located where the Eastmain River flows into James Bay.



Geographical location of territory. Limits shown only for purposes of illustration.

Scale 0 5,000 10,000 15,000 20,000 metres

Population: 606

Men: 302

Women: 304

Within the territory: 579

Outside the territory: 27

Principal languages spoken:

Cree, English

Band Council:

The band council consists of a chief, a deputy chief and three councillors elected in accordance with local by-laws.

Mailing address:

Eastmain Band Council

P.O. Box 90

EASTMAIN QC J0M 1W0

Telephone: (819) 977-0211

(819) 977-0266

Facsimile: (819) 977-0281

Web site: www.wedc.ca

Economic activities:

Data unavailable

Eastmain

Education: Wabannutao Eeyou School
(preschool, elementary, secondary I and II)
EASTMAIN QC J0M 1W0
Telephone: (819) 977-0244

School attendance 2000-2001					
	Band School	Provincial School	Private School	Federal School	CEGEP University
Nursery school	0	8	0	0	
Kindergarten	0	13	0	0	
Elementary	0	93	0	0	
Secondary	0	62	0	0	
Post-secondary					3
Total	0	176	0	0	3

Total student population: 179
Potential student population aged between 5 and 24: n/a

Community services:

Fire protection: small fire station, firefighting equipment.
Police services: provided by the Cree police force recognized under an agreement between the Cree Regional Authority, the Government of Canada and the Quebec Government.
Medical care: dispensary managed by the James Bay Cree Board of Health and Social Services.
Waste disposal: landfill site, garbage collection.
Principal community facilities: church, community radio station, community hall.

Infrastructure:

Water supply: household supply, reservoir, water treatment.
Sewers: waste water sewer system, biological disk.
Access: Eastmain is accessible by a winter road, passable during February and March, that connects with the Highway 109 running between Chisasibi and Matagami. An airline connects Eastmain, Chisasibi and Val d'Or.
Road network: data unavailable.
Number of houses: 90
Electricity: generators (total output: 1,750 kW).

Mistissini

Territory

Mistissini (Category I land)

Federal riding

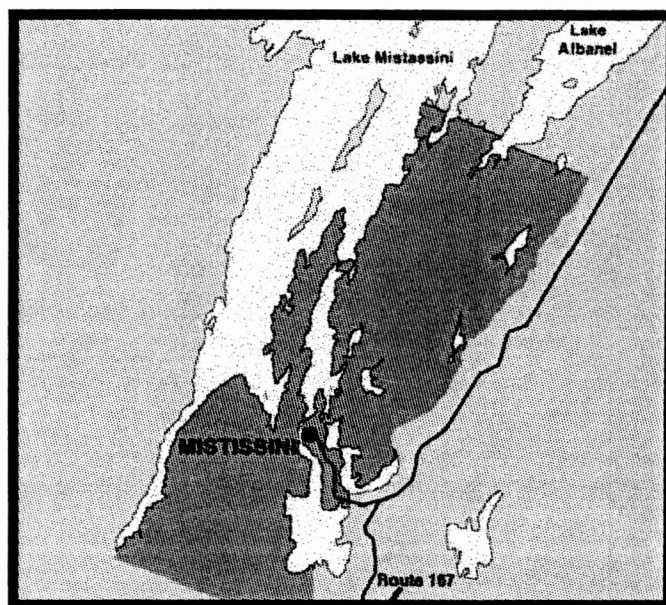
Abitibi - Baie James - Nunavik

Provincial riding

Ungava

Geographical location

The territory is located 130 km northeast of Chibougamau, on the shore of Lake Mistassini.



Geographical location of territory. Limits shown only for purposes of illustration.

Scale 0 5,000 10,000 15,000 20,000 metres

Population: 3,477

Men: 1,720

Women: 1,757

Within the territory: 2,803

Outside the territory: 674

Principal languages spoken:

Cree, English

Band Council:

The band council consists of a chief, a deputy chief and eight councillors elected in accordance with local by-laws.

Mailing address:

Council of the Cree Nation of Mistissini
Isaac Shecapio Sr Administration Building
187 Main Street
MISTISSINI QC G0W 1C0

Telephone: (418) 923-3259

(418) 923-3253

Facsimile: (418) 923-3115

E-mail: administration@nation.mistissini.qc.ca

Web Site: <http://www.nation.mistissini.qc.ca>

Economic activities:

Data unavailable

Mistissini

Education: Voyageur Memorial School
(preschool to secondary III)
MISTASSINI LAKE QC G0W 1C0
Telephone: (819) 923-3353

School attendance 2000-2001					
	Band School	Provincial School	Private School	Federal School	CEGEP University
Nursery school	0	42	0	0	
Kindergarten	0	52	0	0	
Elementary	0	335	0	0	
Secondary	0	199	0	0	
Post-secondary					90
Total	0	628	0	0	90

Total student population: 718

**Potential student population
aged between 5 and 24:** n/a

Community services:

Fire protection: fire station, firefighting equipment.
Police services: provided by the Cree police force recognized under an agreement between the Cree Regional Authority, the Government of Canada and the Quebec government.
Medical care: dispensary managed by the James Bay Cree Board of Health and Social Services.
Waste disposal: landfill site, garbage collection.
Principal community facilities: community radio station, community hall, arena.

Infrastructure:

Water supply: household supply, reservoir, water treatment.
Sewers: waste water sewer system, aerated pond.
Access: Mistissini is accessible by automobile throughout the year by the gravel road from Chibougamau (Highway 167). An airline connects the reserve with Chibougamau, 100 km to the south.
Road network: data unavailable.
Number of houses: 424
Electricity: supplied by Hydro-Québec.

Nemaska

Territory

Nemaska (Category I land)

Federal riding

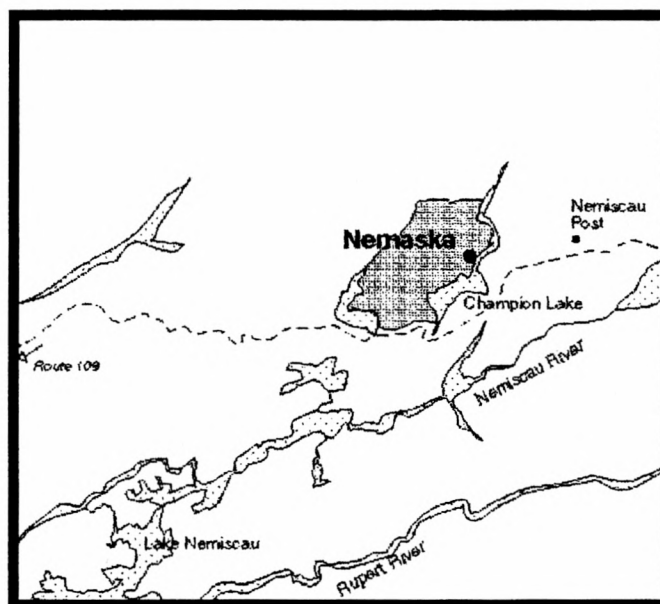
Abitibi - Baie James - Nunavik

Provincial riding

Ungava

Geographical location

The territory is located inland, on the northwest shore of Champion Lake, 160 km east of Waskaganish.



Geographical location of territory. Limits shown only for purposes of illustration.

Scale 0 5,000 10,000 15,000 20,000 metres

Population: 560*	Men:	285
	Women:	275
	Within the territory:	545
	Outside the territory:	15
* Source: INAC		

Principal languages spoken: Cree, English

Band Council: The band council consists of a chief, a deputy chief and four councillors elected in accordance with local by-laws.

Mailing address:
Cree Nation of Nemaska
Champion Lake
NEMASKA QC J0Y 3B0
Telephone: (819) 673-2512
Facsimile: (819) 673-2542

Economic activities: Data unavailable

Nemaska

Education: Luke Mettaweskum School
(preschool, elementary and secondary)
NEMASKA QC J0Y 3B0
Telephone: (819) 673-2536

School attendance 2000-2001					
	Band School	Provincial School	Private School	Federal School	CEGEP University
Nursery school	0	13	0	0	
Kindergarten	0	7	0	0	
Elementary	0	74	0	0	
Secondary	0	62	0	0	
Post-secondary					9
Total	0	156	0	0	9

Total student population: 165

**Potential student population
aged between 5 and 24:** n/a

Community services:

Fire protection: small fire station, firefighting equipment.
Police services: provided by the Cree police force recognized under an agreement between the Cree Regional Authority, the Government of Canada and the Quebec Government.
Medical care: dispensary managed by the James Bay Cree Board of Health and Social Services.
Waste disposal: landfill site, garbage collection.
Principal community facilities: church, community radio station, community hall, administrative building.

Infrastructure:

Water supply: underground well with circulation distribution system.
Sewers: individual septic tanks.
Access: Nemaska is accessible by automobile throughout the year by the Highway 109 that connects Nemaska, Chisasibi, Matagami and by the "Route du Nord" to Chibougamau. Hydro-Québec built an airport to serve Nemaska.
Road network: data unavailable.
Number of houses: 124
Electricity: supplied by Hydro-Québec.

Oujé-Bougoumou

Territory

Oujé-Bougoumou Village
(Provincial lands)

Federal riding

Roberval

Provincial riding

Ungava

Geographical location

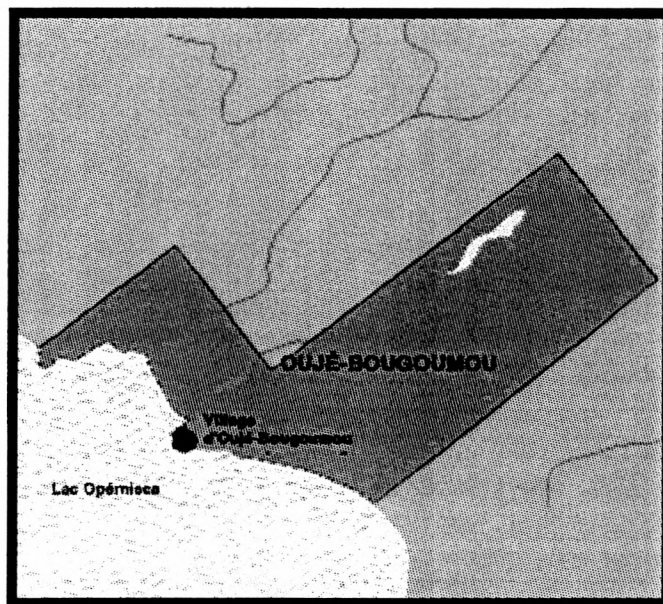
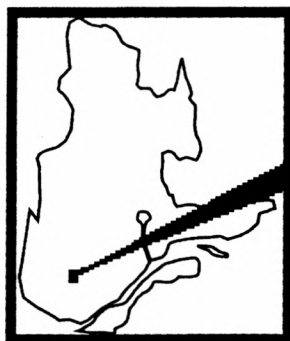
The Oujé-Bougoumou Village is located on the northeastern shore of Lake Opémisca, 26 km north of Chapais.

Area

no official delimitation

2.70 square kilometres (approximative area)

Source : INAC



Geographical location of territory. Limits shown only for purposes of illustration.

Scale 0 1,250 2,500 3,750 5,000 metres

Population; 696*

Men: 349

Women: 347

Within the territory: n/a

Outside the territory: n/a

* Source: Oujé-Bougoumou Cree Nation, 2001 (approximative data)

Principal languages spoken:

Cree, English

Band Council:

The band council (to be recognized under the Cree - Naskapis Act) consists of a chief, a deputy chief and five councillors elected in accordance with local by-laws.

Mailing address:

Oujé-Bougoumou Cree Nation

Headquarters Office

207 Opemiska Meskino

Oujé-BOUGOUMOU QC G0W 3C0

Telephone: (418) 745-3911

Facsimile: (418) 745-3426

Fax of Chief: (418) 745-3168

E-mail: ouje@ouje.ca

Web site: www.ouje.ca

Oujé-Bougoumou

Economic Activities		Public	Community	Private	Mixed
Primary sector	Mining	0	0	x	0
Tertiary sector	Transportation	0	0	x	0
	Communications	0	0	x	0
	Petroleum products	0	x	0	0
	Food, beverage and drug	0	x	0	0
	Automobile vehicles, parts and accessories, sale and services	0	x	0	0
	Other retail store, including non-store retail	0	x	x	0
	Local government service	x	0	0	0
	International and other extra-territorial government service	0	x	0	0
	Educational services	x	0	0	0
	Health and social service	x	0	0	0
	et services sociaux	0	x	0	0
	Accommodation service	0	x	0	0
	Food and beverage service	0	x	0	0

Emploi : Full-time: 98
Part-time: 109
Seasonal: 37

Education: Waapihtiwewan School
(preschool, elementary, secondary I and II)
OUJÉ-BOUGOUMOU QC G0W 3C0
Telephone: (418) 745-2542

School attendance 2000-2001					
	Band School	Provincial School	Private School	Federal School	CEGEP University
Nursery school	0	13	0	0	
Kindergarten	0	10	0	0	
Elementary	0	48	0	0	
Secondary	0	26	0	0	
Post-secondary					24
Total	0	97	0	0	24

Total student population: 121

Potential student population
aged between 5 and 24: n/a

Community services:

Fire protection: fire station, firefighting equipment.
Police services: provided by the Cree police force recognized under an agreement between the Cree Regional Authority, the Government of Canada and the Quebec government.
Medical care: dispensary managed by the James Bay Cree Board of Health and Social Services.
Waste disposal: landfill site, garbage collection.
Principal community facilities: meeting place (Shaptuan), community heating system, business centre, outdoor skating rink, sports field, basketball court, tennis court, youth centre, sports lodge, Elders residences, MBX trail, hiking trails, x-country ski trails, beach, parkettes, cable tv, local radio, cultural village, dock.

Infrastructure:

Water supply: household supply, community well.
Sewers: waste water sewer system, aerated pond.
Access: Oujé-Bougoumou can be reached by a logging road (Highway 209) that joins Highway 113 between Chapais and Chibougamau, 26 km to the south.
Road network: paved road.
Number of houses: 147
Electricity: supplied by Hydro-Québec.

Waskaganish

Territory

Waskaganish (Category I land)

Federal riding

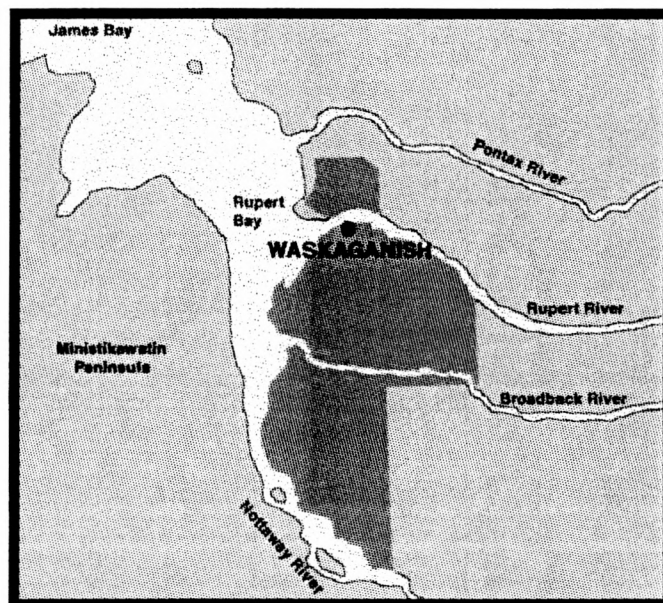
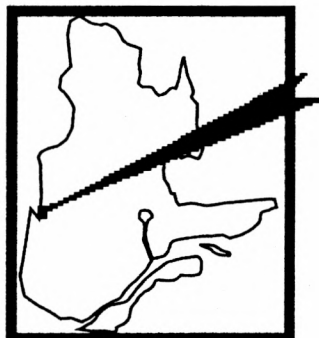
Abitibi - Baie James - Nunavik

Provincial riding

Ungava

Geographical location

The territory is located on the shore of Rupert Bay, south of James Bay.



Geographical location of territory. Limits shown only for purposes of illustration.

Scale 0 5,000 10,000 15,000 20,000 metres

Population: 2,151

Men: 1,077

Women: 1,074

Within the territory: 1,758

Outside the territory: 393

Principal languages spoken:

Cree, English

Band Council:

The band council consists of a chief, a deputy chief and nine councillors elected in accordance with local by-laws.

Mailing address:

The Crees of the Waskaganish First Nation

P.O. Box 60

WASKAGANISH QC J0M 1R0

Telephone: (819) 895-8843

(819) 895-8650

Facsimile: (819) 895-8901

Waskaganish

Economic Activities		Public	Community	Private	Mixed
Primary sector	Fishing and trapping	x	x	0	0
	Quarry and sand pit	0	x	0	0
Secondary sector	Food	x	x	0	0
	Beverage	x	0	0	0
	Tobacco products	x	0	0	0
	Plastic products	0	x	0	0
	Leather and allied products	0	x	0	0
	Refined petroleum and coal products industries	0	x	0	0
	Building, developing and general contracting industries	x	x	x	0
Tertiary sector	Transport	0	x	0	0
	Storage and warehousing	0	x	0	0
	Petroleum products	0	x	0	0
	Food, beverage, drug and tobacco industries	0	0	0	x
	Apparel and dry goods industries	0	0	0	x
	Household goods industries	x	0	x	0
	Motor vehicle, parts and accessories	0	x	x	0
	Food, beverage and drug industries	0	0	0	x
	Shoe, apparel, fabric, household furniture, appliances and furnishing industries	0	0	x	0
	Automotive vehicles, parts and accessories industries, sales and service	0	x	x	0
	Deposit accepting intermediary	0	0	x	0
	Consumer and business financing intermediary	0	0	x	0
	Investment intermediary	0	0	x	0
	Insurance	0	0	x	0
	Insurance and real estate agent	0	x	x	0
	Federal government service	x	0	0	0
	Provincial and territorial government service	x	0	0	0
	Educational service	0	x	0	0
	Health and social service	0	x	0	0
	Accommodation service	0	x	0	0
	Food and beverage service	0	0	0	x
	Amusement and recreational service	0	0	0	x
	Membership organization	0	0	0	x

Employment: Full-time: n/a
Part-time: n/a
Seasonal: n/a

Education: Winibekuu School
(preschool, elementary and secondary I to V)
WASKAGANISH QC J0M 1R0
Telephone: (819) 895-8952

School attendance 2000-2001					
	Band School	Provincial School	Private School	Federal School	CEGEP University
Nursery school	0	35	0	0	
Kindergarten	0	47	0	0	
Elementary	0	257	0	0	
Secondary	0	*163	0	0	
Post-secondary					26
Total	0	502	0	0	26

* Adult education included

Total student population: 528

Potential student population aged between 4 and 44: 890

Community services:

Fire protection:
Police services:

fire station, firefighting equipment.
provided by the Cree police force recognized under an agreement between the Cree Regional Authority, the Government of Canada and the Quebec government.
dispensary managed by the James Bay Cree Board of Health and Social Services.
aerated pond, garbage collection.
church, community radio station, community hall, arena, gathering place, clinic, band administration and educational building.

Medical care:

Waste disposal:

Principal community facilities:

Infrastructure:

Water supply:

Sewers:

Access:

household supply, reservoir, water filtration treatment plant.

waste water sewer system, aerated pond.

Waskaganish can be reached by a gravel road, open from January to March, that connects with the road that runs between Chisasibi and Matagami (Highway 109).
An airline connects Waskaganish, Val-d'Or and Chisasibi.

data unavailable.

Road network:

Number of houses:

Electricity:

319 (band) + 36 other units

generators operated by INAC (total output: 2,950 kW).

Waswanipi

Territory

Waswanipi (Category I land)

Federal riding

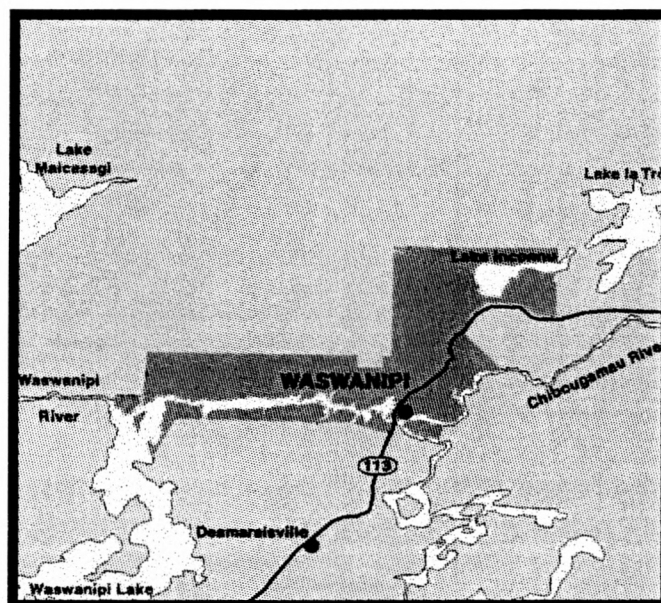
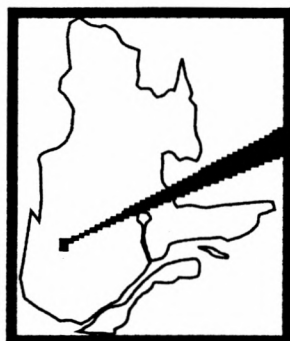
Abitibi - Baie James - Nunavik

Provincial riding

Ungava

Geographical location

This territory is located 154 km west of Chibougamau, on the banks of the Waswanipi and Chibougamau rivers.



Geographical location of territory. Limits shown only for purposes of illustration.

Scale 0 5,000 10,000 15,000 20,000 metres

Population: 1,535

Men: 771
Women: 764

Within the territory: 1,105
Outside the territory: 430

Principal languages spoken:

Cree, English, French

Band Council:

The band council consists of a chief, a deputy chief and seven councillors elected in accordance with local by-laws.

Mailing address:

The Cree First Nation of Waswanipi
Dion Blacksmith Building

P.O. Box 8

WASWANIP QC J0Y 3C0

Telephone: (819) 753-2587

(819) 753-2805

(819) 753-2743

Facsimile: (819) 753-2555

Web site: www.waswanipi.com

Waswanipi

Economic Activities		Public	Community	Private	Mixed
Primary sector	Logging	0	0	0	x
	Forestry services	0	0	0	x
	Mining	0	x	0	0
	Crude petroleum and natural	0	0	0	x
	Quarry and pit	0	0	0	x
Secondary sector	Wood	0	x	0	0
	Building, developing and general contracting	0	0	0	x
	Industrial and heavy (engineering) construction	0	0	0	x
Tertiary sector	Transportation	0	0	0	x
	Storage and warehousing	0	x	0	0
	Communication	0	0	x	0
	Other retail store	0	0	0	x
Growing sectors	Amusement and recreational service	0	0	0	x

Employment: Full-time: 319
Part-time: n/a
Seasonal: n/a

Education: Waswanipi School
(preschool, elementary and secondary I and II)
WASWANIPi QC J0Y 3C0
Telephone: (819) 753-2512

School attendance 2000-2001					
	Band School	Provincial School	Private School	Federal School	CEGEP University
Nursery school	0	31	0	0	
Kindergarten	0	25	0	0	
Elementary	0	131	0	0	
Secondary	0	121	0	0	
Post-secondary					5
Total	0	308	0	0	5

Total student population: 313

Potential student population aged between 5 and 24: 586

Community services:

Fire protection: fire station, firefighting equipment.
Police services: provided by the Cree police force recognized under an agreement between the Cree Regional Authority, the Government of Canada and the Quebec government.
Medical care: dispensary managed by the James Bay Cree Board of Health and Social Services.
Waste disposal: landfill site.
Principal community facilities: church, community radio station, community hall, arena, youth centre.

Infrastructure:

Water supply: household supply, reservoir, water treatment.
Sewers: waste water sewer system, aerated pond.
Access: Waswanipi is accessible by automobile throughout the year by Highway 113, which runs from Chapais in the east to Senneterre in the west.
Road network: data unavailable.
Number of houses: 266
Electricity: supplied by Hydro-Québec.

Territory

Wemindji (Category I land)

Federal riding

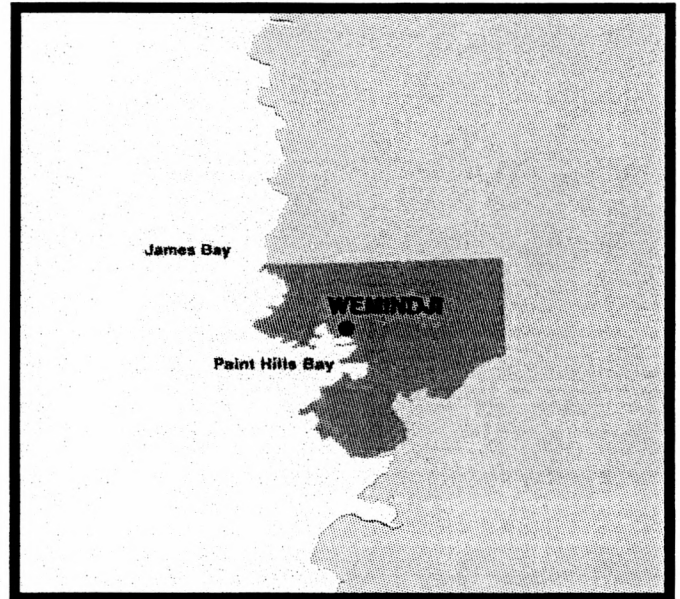
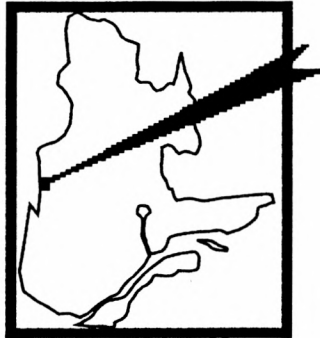
Abitibi - Baie James - Nunavik

Provincial riding

Ungava

Geographical location

The territory is located on the eastern shore of James Bay, 50 km south of Chisasibi.



Geographical location of territory. Limits shown only for purposes of illustration.

Scale 0 5,000 10,000 15,000 20,000 metres

Population: 1,238

Men: 601

Women: 637

Within the territory: 1,105

Outside the territory: 133

Principal languages spoken:

Cree, English

Band Council:

The band council consists of a chief, a deputy chief and five councillors elected in accordance with local by-laws.

Mailing address:

Cree Nation of Wemindji

16 Beaver Road

P.O. Box 60

WEMINDJI QC J0M 1L0

Telephone: (819) 978-0264

(819) 978-0265

Facsimile: (819) 978-0258

Web site: www.wemindji-nation.qc.ca

Wemindji

Economic Activities		Public	Community	Private	Mixed
Primary sector	Fishing and trapping	x	x	0	0
	Logging industry	0	x	0	0
	Forestry services	x	x	0	0
	Mining	0	x	x	0
	Service incidental to mineral extraction	0	x	x	0
Secondary sector	Clothing	0	x	0	x
	Wood	0	x	0	x
	Building, developing and general contracting industries	x	x	0	0
	Industries incidental to construction	x	x	0	0
Tertiary sector	Transportation	0	x	x	0
	Communication	0	x	x	0
	Petroleum products industries	0	x	x	0
	Automotive vehicles, parts and accessories, sales and service	0	x	x	0
	Retail merchandising	0	x	x	0
	Other retail store industries, including non-store retail	0	x	x	0
	Business service	0	x	0	0
	Local government service	0	x	0	0
	Educational service	0	x	0	0
	Health and social service	0	x	0	0
	Accommodation service	0	x	x	0
	Amusement and recreational service	0	x	0	0
	Personal and household service	0	x	0	0
	Membership organization	0	x	0	0
	Tourism development				
	Mineral exploitation company				
	Business Development				
	Greenhouse				
Growing sectors					

Employment: Data unavailable

Education: Maquatua Eeyou School
(preschool, elementary, secondary I to V)
WEMINDJI QC J0M 1L0
Telephone: (819) 978-0270

School attendance 2000-2001					
	Band School	Provincial School	Private School	Federal School	CEGEP University
Nursery school	19	0	0	0	
Kindergarten	23	0	0	0	
Elementary	135	0	0	0	
Secondary	0	107	0	0	
Post-secondary					34
Total	177	107	0	0	34

Total student population: 318

Potential student population aged between 5 and 24: 476

Community services:

Fire protection:

Police services:

Medical care:

Waste disposal:

Principal community facilities:

fire station, firefighting equipment.

provided by the Cree police force recognized under an agreement between the Cree Regional Authority, the Government of Canada and the Quebec government.

dispensary managed by the James Bay Cree Board of Health and Social Services.

landfill site, garbage collection.

church, community radio station, community hall, arena, health centre, youth centre, community centre, community accommodation of the reserve police services, social and health services, fire protection services.

Infrastructure:

Water supply:

Sewers:

Access:

household supply, reservoir, water treatment.

waste water sewer system, biological disk.

Wemindji is accessible by a winter road, passable during February and March, that connects with the road that runs between Chisasibi and Matagami (Highway 109). An airline connects Wemindji with Chisasibi and Val-d'Or.

gravel road.

Road network:

Number of houses:

Electricity:

240

supplied by Hydro-Québec.

Whapmagoostui

Territory

Whapmagoostui (Category I land)

Federal riding

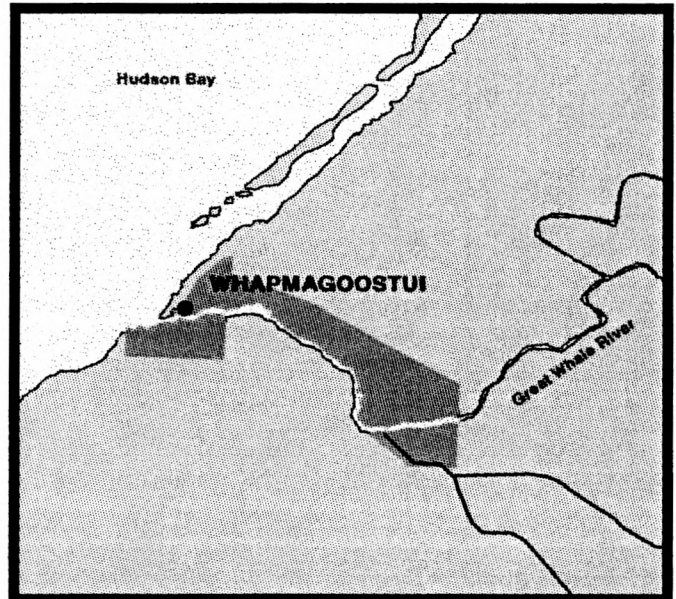
Abitibi - Baie James - Nunavik

Provincial riding

Ungava

Geographical location

This territory is located where the Great Whale River flows into Hudson Bay.



Geographical location of territory. Limits shown only for purposes of illustration.

Scale 0 5,000 10,000 15,000 20,000 metres

Population: 728

Men: 372

Women: 356

Within the territory: 721

Outside the territory: 7

Principal languages spoken:

Cree, English

Band Council:

The First Nation Council consists of a chief and six councillors elected in accordance with local by-laws.

Mailing address:

Whapmagoostui First Nation Council

P.O. Box 390

WHAPMAGOOSTUI QC J0M 1G0

Telephone: (819) 929-3384

(819) 929-3385

Facsimile: (819) 929-3969

Whapmagoostui

Economic Activities		Public	Community	Private	Mixed
Secondary sector	Building, developing and general contracting	0	0	x	0
Tertiary sector	Transportation	x	0	0	0
	Communication	0	x	0	0
	Motor vehicle, parts and accessories	0	0	x	0
	Food, beverage and drug	x	0	0	0
	Shoe, apparel, fabric, household furniture, appliances and furnishings	x	0	0	0
	Automotive vehicles, parts and accessories, sales and service	x	0	0	0
	General retail store, including non-store retail	x	0	0	0
	Business service	x	0	0	0
	Local government service	0	0	x	0
	Educational service	x	0	0	0
	Health and social service	0	x	0	0
	Accommodation service	0	x	0	0
	Food and beverage service	x	0	0	0
	Amusement and recreational service	0	0	x	0
Growing sector	Tourism Mining Exploration training programs Excavation project				

Employment: Full-time: 148
Part-time: 15
Seasonal: 20

Education: Badabin Eeyou School
(preschool, elementary and secondary I to V)
WHAPMAGOOSTUI QC J0M 1G0
Telephone: (819) 929-3428

School attendance 2000-2001					
	Band School	Provincial School	Private School	Federal School	CEGEP University
Nursery school	0	24	0	0	
Kindergarten	0	26	0	0	
Elementary	0	131	0	0	
Secondary	0	69	0	0	
Post-secondary					24
Total	0	250	0	0	24

Total student population: 274

Potential student population aged between 5 and 24: n/a

Community services:

Fire protection: equipment and services shared with the Inuits of Kuujjuarapik.
Police services: provided by the Cree police force recognized under an agreement between the Cree Regional Authority, the Government of Canada and the Quebec government.
Medical care: dispensary managed by the James Bay Cree Board of Health and Social Services.
Waste disposal: landfill site, garbage collection.
Principal community facilities: community radio station, arena, day-care centre, gymnasium, band office, community hall, clinic, youth centre, fire hall, maintenance building, garage.

Infrastructure:

Water supply: household supply, reservoir, water treatment.
Sewers: waste water sewer system.
Access: no road access. An airline connects the village with Val-d'Or, LG2 and Montréal.
Road network: data unavailable.
Number of houses: 172
Electricity: generators.

The Hurons-Wendat

Hurons-Wendat.....	72
--------------------	----



Hurons-Wendat

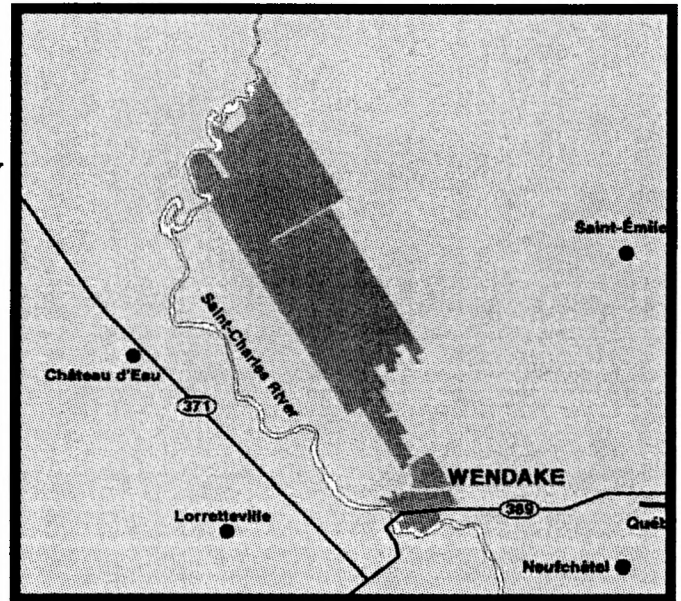
Territory
Reserve of Wendake

Federal riding
Québec-Est

Provincial riding
Chauveau

Geographical location
The reserve is located eight kilometres north of Quebec City, on the eastern bank of the St.-Charles River.

Area
143 hectares



Geographical location of territory. Limits shown only for purposes of illustration.

Scale 0 200 400 600 800 metres

Population: 2,927	Men:	1,329
	Women:	1,598
	Within the territory:	1,251
	Outside the territory:	1,676

Principal languages spoken: French (Huron is not spoken anymore)

Band Council: The band council consists of a grand chief and eight tribal chiefs, elected according to the electoral representation code of the Huron Wendat First Nation.

Mailing address:
Conseil de la Nation Huronne-Wendat
255, rue Chef-Michel-Laveau
WENDAKE QC G0A 4V0
Telephone: (418) 843-3767
Facsimile: (418) 842-1108
E-mail: huron_wendat@videotron.ca
Web site: www.wendake.com

Hurons-Wendat

Economic Activities		Public	Community	Private	Mixed
Primary sector	Forestry service	x	0	0	0
	Quarry and sand pit	0	0	x	0
Secondary sector	Food	0	0	x	0
	Leather and allied products	0	0	x	0
	Wood	0	0	x	0
	Paper and allied products	0	0	x	0
	Manufacturing	0	0	x	0
	Building, developing and general contracting	0	0	x	0
	Trade contracting	0	0	x	0
	Service incidental to construction	0	0	x	0
Tertiary sector	Transportation	0	0	x	0
	Metals, hardware, plumbing, heating and building materials	0	0	x	0
	Food, beverage and drug	0	0	x	0
	Shoe, apparel, fabric, household furniture, appliances and furnishings	0	0	x	0
	Automotive vehicles, parts and accessories, sale and services	0	0	x	0
	General retail merchandising	0	0	x	0
	Other retail store, including non-store retail	0	0	x	0
	Deposit accepting intermediary	0	0	0	x
	Consumer and business financing intermediary	0	0	0	x
	Financing intermediary	0	0	0	x
	Insurance	0	0	x	x
	Business service	x	x	x	x
	Federal government service	x	x	0	x
	Local government service	0	x	0	0
	Educational service	x	x	0	0
	Health and social service	x	x	0	0
	Accommodation service	x	x	x	0
Growing sectors	Amusement and recreational service	x	0	0	0
	Personal and household service	0	x	x	0
	Membership organization	x	x	0	0
	Other service	0	0	x	0

Employment: Full-time: 98
Part-time: 109
Seasonal: 37

Education : École indienne de Lorette (Ts8taie)
(preschool, elementary)
20, rue de l'Ours
WENDAKE QC G0A 4V0
Telephone: (418) 842-3740

School attendance 2000-2001					
	Band School	Provincial School	Private School	Federal School	CEGEP University
Nursery school	8	0	9	0	
Kindergarten	10	3	9	0	
Elementary	41	7	53	0	
Secondary	1	20	56	0	
Post-secondary					146
Total	60	30	123	0	146

Total student population: 372

Potential student population aged between 5 and 24: 650

Community services:

Fire protection:

Police services:

Medical care:

Waste disposal:

Principal community facilities:

provided by the Municipality of Loretteville.

provided by the Aboriginal police force recognized under a tripartite agreement between the band council, the Government of Canada and the Quebec Government.

health centre managed by the band council under a transfer agreement with Health Canada.

provided by the Quebec City Urban Community.

administrative centre, educational services, prevention centre, athletic centre, community hall, social and cultural centre, legal office, church, community radio station, elders' residence, museum.

Infrastructure:

Water supply:

Sewers:

Access:

kilometres to the west,

Road network:

Number of houses:

Electricity:

water provided by the Municipality of Quebec City, household supply provided by the band council.

waste water sewer and storm sewer systems (Municipality of Quebec City).

Wendake can be reached by Highway 369, which connects with Henry IV Boulevard a few or by the Laurentian Highway to the east.

1,220 metres of gravel road and 9,230 metres of paved road.

584

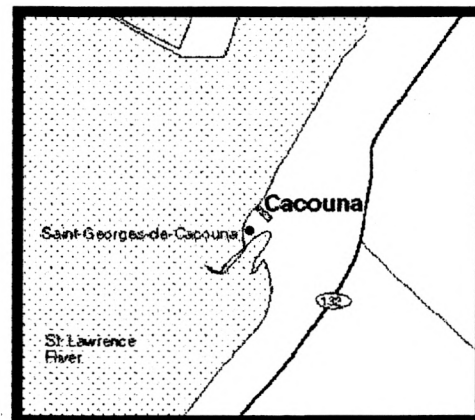
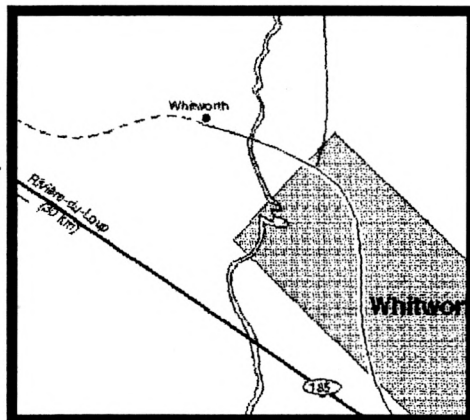
supplied by Hydro-Québec.

The Malecites

Malecites of Viger.....	76
-------------------------	----



Malecites of Viger



Geographical location of territory. Limits shown only for purposes of illustration.

Scale 0 200 400 600 800 metres

Territory

Reserves of Whitworth and Cacouna

Federal riging

Kamouraska - Rivière-du-Loup - Témiscouata

Provincial riding

Rivière-du-Loup

Area

Whitworth: 169 hectare

Cacouna: 0.202 hectare

Geographical location

The reserve of Whitworth is located on the south shore of the St. Lawrence River, 30 km south of Rivière-du-Loup. The reserve of Cacouna is located near the municipality of the same name.

Population: 712

Men: 340

Women: 372

Within the territory: 2

Outside the territory: 710

Principal languages spoken:

French (Malecite is no longer spoken in Quebec)

Band Council:

The band council consists of a chief and four councillors elected in accordance with local custom.

Mailing address:

Conseil de la Première Nation Malécite de Viger

112, avenue de la Grève

Case postale 10

CACOUNA QC G0L 1G0

Telephone: (418) 867-4618

(418) 860-2393

Facsimile: (418) 867-3418

Malecites of Viger

Economic Activities		Public	Community	Private	Mixed
Primary sector	Fishing and trapping	0	x	0	0
	Logging	0	x	0	0
Tertiary sector	Amusement and recreational services	0	x	0	0
Growing sectors	Sawmill Forestry compagny Tourism developement				

Employment: Full-time: 7
Part-time: 1
Seasonal: 4

Education : No school within the territories

School attendance 2000-2001					
	Band School	Provincial School	Private School	Federal School	CEGEP University
Nursery school	n/a	n/a	n/a	n/a	
Kindergarten	n/a	n/a	n/a	n/a	
Elementary	n/a	n/a	n/a	n/a	
Secondary	n/a	n/a	n/a	n/a	
Post-secondary					31
Total	n/a	n/a	n/a	n/a	31

Total student population: n/a

Potential student population
aged between 5 and 24: 154

Source: INAC

Community services:

Fire protection: no facilities on site.
Police services: provided by the Sûreté du Québec.
Medical care: no facilities on site. Use of provincial facilities.
Waste disposal: no facilities on site.
Principal community facilities: administrative offices (Cacouna).

Infrastructure:

Water supply: no permanent facilities.
Sewers: no permanent facilities.
Access: Cacouna can be reached by Highway 20; Whitworth can be reached by Highway 185.
Road network: no permanent facilities.
Number of houses: no permanent facilities.
Electricity: no permanent facilities.

The Micmacs

Gesgapegiag.....80

Gespeg.....82

Listuguj.....84

Gesgapegiag

Territory

Reserve of Gesgapegiag

Federal riding

Matapédia - Matane

Provincial riding

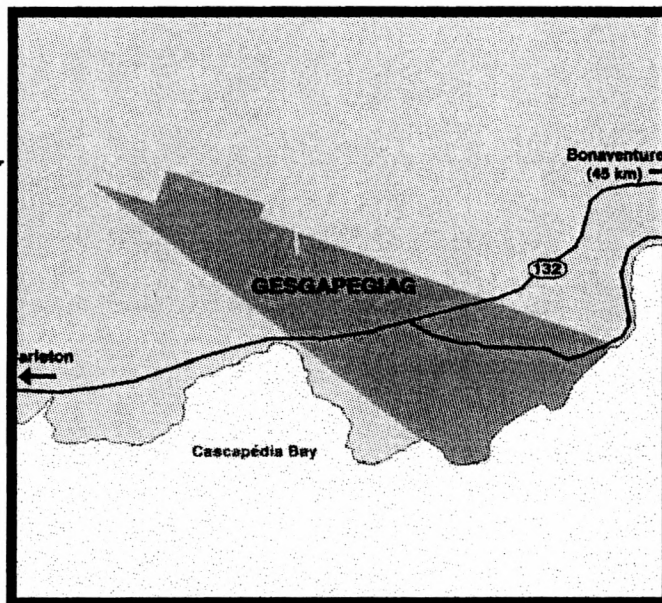
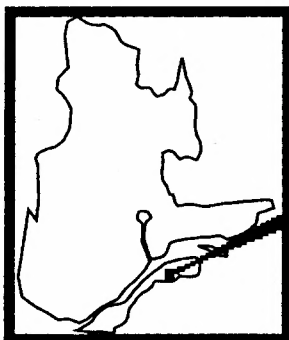
Bonaventure

Geographical location

Gesgapegiag is located 45 km west of Bonaventure, on the north shore of Cascapédia Bay.

Area

222 hectares



Geographical location of territory. Limits shown only for purposes of illustration.

Scale 0 200 400 600 800 metres

Population: 1,120

Men: 552

Women: 568

Within the territory: 516

Outside the territory: 604

Principal languages spoken:

Micmac, English

Band Council:

The band council consists of a chief and eight councillors elected in accordance with the procedures set out in the *Indian Act*.

Mailing address:

Micmacs of Gesgapegiag Band Council

Gesgapegiag Indian Reserve

P.O. Box 1280

MARIA QC G0C 1Y0

Telephone: (418) 759-3441

Facsimile: (418) 759-5856

Gesgapegiag

Economic Activities		Public	Community	Private	Mixed
Primary sector	Fishing and trapping	0	x	x	0
	Logging	0	x	0	0
	Forestry	0	x	0	0
Secondary sector	Building, developing and general contracting industries	0	x	x	0
Tertiary sector	Storage and warehousing	0	x	0	0
	Food, beverage and drug	0	0	x	0
	Shoe, apparel, fabric, household furniture, appliances and furnishings	0	0	x	0
	Automotive vehicles, parts and accessories, sales and service	0	0	x	0
	Federal government service	0	x	0	0
	Local government service	0	x	0	0
	Educational service	0	x	0	0
	Health and social service	0	x	0	0
	Accommodation service	0	0	x	0
	Food and beverage service	0	0	x	0
	Amusement and recreational service	0	x	0	0
	Forestry company				
	Tourism development				
	Commercial fisheries				
	Aquaculture				

Employment: Full-time: 35
Part-time: 0
Seasonal: 180

Education: Wejgwapniag School
(preschool, elementary)
P.O. Box 1280
MARIA QC G0C 1Y0
Telephone: (418) 759-3422

School attendance 2000-2001					
	Band School	Provincial School	Private School	Federal School	CEGEP University
Nursery school	9	0	0	0	
Kindergarten	17	2	0	0	
Elementary	61	12	0	0	
Secondary	41	25	0	0	
Post-secondary					17
Total	128	39	0	0	17

Total student population: 184

Potential student population aged between 5 and 24: 379
Source: INAC

Community services:

Fire protection:

Police services:

Medical care:

Waste disposal:

Principal community facilities:

provided by the fire department of Gesgapegiag
provided by the police department recognized under a tripartite agreement between the band council, the Government of Canada and the Quebec government.
health centre managed by the band council under a transfer agreement with Health Canada.
provided by the Municipality of New Richmond.
recreative center, church, outdoor skating rink, baseball field, multiseason recreational trails.

Infrastructure:

Water supply:

Sewers:

Access:

Road network:

Number of houses:

Electricity:

household supply, reservoir, community well, partial water treatment.
waste water sewer and storm sewer systems and aerated pond.
Gesgapegiag can be reached by Highway 132.
3,310 metres of gravel road and 4,690 metres of paved road.
142
supplied by Hydro-Québec.

Territory
None

Federal riding
Gaspé - Bonaventure - Îles-de-la-Made

Provincial riding
Gaspé

Geographical location
The band lives near Gaspé but possesses no territory of its own.

Area
not applicable



Gaspé possesses no territory of its own.

Population: 480

Men: 220
Women: 260

Within the territory: 0
Outside the territory: 480

Principal languages spoken:

French, English

Band Council:

The band council consists of a chief and seven councillors elected in accordance with local custom.

Mailing address:
La Nation Micmac de Gespeg
783, boul. Pointe-Navarre
Case postale 69 - Fontenelle
FONTENELLE QC G4X 6V2
Telephone: (418) 368-6005
Facsimile: (418) 368-1272

Gespeg

Economic Activities		Public	Community	Private	Mixed
Primary sector	Fishing and trapping	0	x	0	0
Secondary sector	Building, developing and general contracting	0	0	x	0
	Heavy (engineering) construction	0	0	x	0
	Trade contracting	0	0	x	0
	Service incidental to construction	0	0	x	0
Tertiary sector	Other products	0	0	x	0
	General retail merchandising	0	0	x	0
Growing sectors	Wood processing				
	Agriculture				

Employment: Data unavailable

Education: Not applicable

School attendance 2000-2001					
	Band School	Provincial School	Private School	Federal School	CEGEP University
Nursery school	n/a	n/a	n/a	n/a	
Kindergarten	n/a	n/a	n/a	n/a	
Elementary	n/a	n/a	n/a	n/a	
Secondary	n/a	n/a	n/a	n/a	
Post-secondary					33
Total	n/a	n/a	n/a	n/a	33

Total student population: n/a

Potential student population aged between 5 and 24: 154

Source: INAC

Community services:

Fire protection: not applicable.
 Police services: provided by the Sûreté du Québec
 Medical care: no facilities on site. Use of provincial facilities.
 Waste disposal: not applicable.
 Principal community facilities: not applicable.

Infrastructure:

Water supply: not applicable.
 Sewers: not applicable.
 Access: Highway 132 leads to Gaspé.
 Road network: not applicable.
 Number of houses: not applicable.
 Electricity: not applicable.

Territory

Reserve of Listuguj

Federal riding

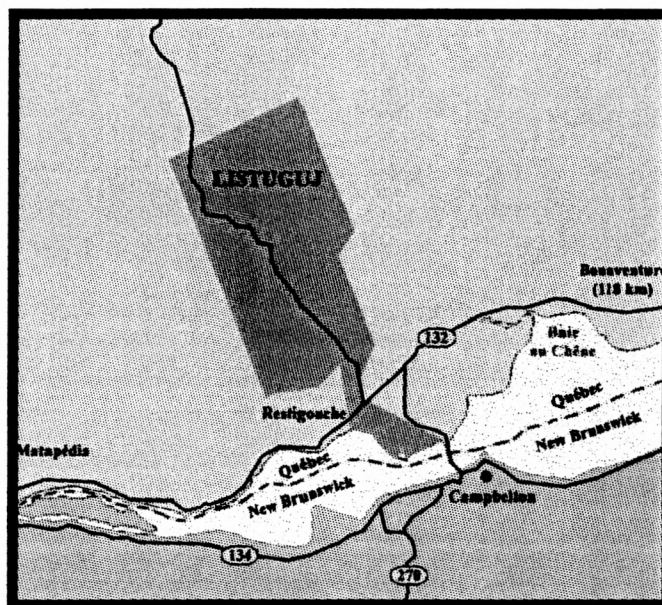
Matapédia - Matane

Provincial riding

Bonaventure

Geographical location

Listuguj is located 118 km southwest of Bonaventure, on the north shore of the Ristigouche River.



Geographical location of territory. Limits shown only for purposes of illustration.

Scale 0 1,250 2,500 3,750 5,000 metres

Population: 3,059

Men: 1,451

Women: 1,608

Within the territory: 1,710

Outside the territory: 1,349

Principal languages spoken:

Micmac, English

Band Council:

The band council consists of a chief and twelve councillors elected in accordance with the procedures set out in the *Indian Act*.

Mailing address:

Listuguj Mi'gmaq Government

17 Riverside West Street

P.O. Box 298

LISTUGUJ QC G0C 2R0

Telephone: (418) 788-2136

Facsimile: (418) 788-2058

E-mail: info@listuguj.com

Web site: www.listuguj.com

Listuguj

Economic Activities		Public	Community	Private	Mixed
Primary sector	Fishing and trapping	0	0	0	x
	Logging	0	0	0	x
	Forestry	0	x	0	0
	Quarry and sand pit	0	0	x	0
Secondary sector	Food	0	0	x	0
	Leather and allied products	0	0	x	0
	Clothing	0	0	x	0
	Furniture and fixture	0	0	x	0
	Transportation equipment	0	0	0	x
	Building, developing and general contracting	0	0	0	x
	Industrial and heavy (engineering) construction	0	x	0	0
	Service industries incidental to construction	0	x	0	0
	Transportation	0	0	0	x
	Storage and warehousing	0	x	0	0
Tertiary sector	Communication	0	0	0	x
	Food, beverage, drug and tobacco	0	0	x	0
	Apparel and dry goods	0	0	x	0
	Motor vehicle, parts and accessories	0	0	x	0
	Metals, hardware, plumbing, heating and building materials	0	0	x	0
	Shoe, apparel, fabric, household furniture, appliances and furnishings	0	0	x	0
	Automotive vehicles, parts and accessories industries, sales and service	0	x	0	0
	Consumer and business financing intermediary	0	x	0	0
	Business service	0	x	0	0
	Provincial and territorial government service	0	x	0	0
	Local government service	0	x	0	0
	Educational service	0	x	0	0
	Health and social service	0	0	x	0
	Food and beverage service	0	0	0	0
	Shoreline project				
	Training center				
	Youth center playgrounds				
	Food and beverage service				
Growing sectors					

Employment: Full-time: 155
Part-time: 0
Seasonal: 300

Education: Listuguj Education Complex
1 Riverside West Street
P.O. Box 298
LISTUGUJ QC G0C 2R0
Telephone: (418) 788-2248

Alaqsit'w Gitpu School
18 Caplin Road
LISTUGUJ QC G0C 2R0
Telephone: (418) 788-3101

School attendance 2000-2001					
	Band School	Provincial School	Private School	Federal School	CEGEP University
Nursery school	33	0	0	0	
Kindergarten	29	1	0	0	
Elementary	199	23	0	0	
Secondary	46	144	0	0	
Post-secondary					121
Total	307	168	0	0	121

Total student population: 596

Potential student population aged between 5 and 24 : 982

Community services:

Fire protection: provided by the Fire Service Band Council.

Police services: provided by the Aboriginal police force recognized under a tripartite agreement between the band council, the government of Canada and the Quebec government.

Medical care: health centre managed by the band council under a transfer agreement with Health Canada.

Waste disposal: landfill site.

Principal community facilities: community radio, church hall and museum, community centre, day-care centre.

Infrastructure:

Water supply: household supply, reservoir, community wells.

Sewers: waste water sewer and storm sewer systems.

Access: Listuguj can be reached by Highway 132.

Road network: 15,440 metres of gravel road and 6,110 metres of paved road.

Number of houses: 558

Electricity: supplied by Hydro-Québec.

The Mohawks

Kahnawake.....88

Kanesatake.....90

Kahnawake

Territory

Reserves of Kahnawake
and Doncaster

Federal riding

Kahnawake: Châteauguay
Doncaster: Laurentides

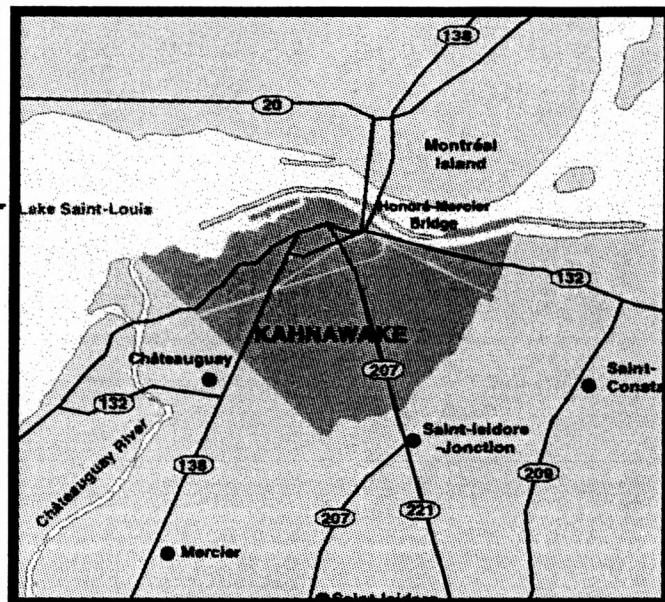
Provincial riding

Kahnawake: Châteauguay
Doncaster: Bertrand

Geographical location

The reserve of Kahnawake is located 10 km southwest of Montréal on the southern shore of Lake Saint-Louis.

The reserve of Doncaster is located northwest of Lac des Îles, 14 km from Sainte-Agathe-des-Monts; it is uninhabited. (A map of the Doncaster reserve is included with the profile of Kanesatake.)



Geographical location of territory. Limits shown only for purposes of illustration.

Area

Kahnawake: 4,805 hectares
Doncaster: 7,900 hectares

Scale 0 1,250 2,500 3,750 5,000 metres

Population: 8,965

Men: 4,258
Women: 4,707

Within the territory: 7,162
Outside the territory: 1,803

Principal languages spoken:

Mohawk, English

Band Council:

The Mohawk council consists of a grand chief and eleven chiefs elected in accordance with local custom.

Mailing address:

Mohawk Council of Kahnawake

P.O. Box 720

KAHNAWAKE QC J0L 1B0

Telephone: (450) 632-7500

Facsimile: (450) 638-5958

E-mail: communications@mck.ca

Web site: www.kahnawake.com

Kahnawake

Economic Activities		Public	Community	Private	Mixed
Primary sector	Agricultural	0	0	x	0
	Service industries incidental to agriculture	0	0	x	0
	Forestry services	0	0	x	0
	Quarry and sand pit	0	0	x	0
		0	0		0
Secondary sector	Textile products	0	0	x	0
	Furniture and fixture	0	0	x	0
	Fabricated metal products	0	0	x	0
	Building, developing and general contracting	0	0	x	0
	Industrial and heavy (engineering) construction	0	0	x	0
	Trade contracting	0	0	x	0
	Service industries incidental to construction	0	x	x	0
		0			
Tertiary sector	Transportation	0	0	x	0
	Communication	x	x	x	0
	Other utility	x	0	x	0
	Food, beverage, drug and tobacco	0	0	x	0
	Machinery, equipment and supplies	0	0	x	0
	Other products	0	0	x	0
	Food, beverage and drug industries	0	0	x	0
	Shoe, apparel, fabric, household furniture, appliances and furnishings	0	0	x	0
	Automotive vehicles, parts and accessories industries, sales and service	0	0	x	0
	General retail merchandising	0	0	x	0
	Other retail stores industries, including non-store retail	0	0	x	0
	Deposit accepting intermediary	0	x	0	0
	Investment intermediary	0	0	x	0
	Real estate operator	0	0	x	0
	Business service	x	0	x	0
	Federal government service	x	0	0	0
	Provincial and territorial government service	x	0	0	0
	Local government service	x	0	0	0
	International and other extra-territorial government service	x	x	0	0
	Educational service	x	x	x	0
	Health and social service	x	0	x	0
	Accommodation service	0	0	x	0
	Food and beverage service industries	0	0	x	0
	Amusement and recreational service	0	x	x	0
	Personal and household service	0	0	x	0
	Membership organization	0	x	x	0
	Other service	x	0	x	x

Employment:

Data unavailable

Education:

Karonhianonha School
(preschool and elementary)
P.O. Box 100 P.O. Box 1978
KAHNAWAKE QC J0L 1B0
Telephone: (450) 638-2970

Kahnawake Survival School
(secondary III to V)
P.O. Box 1978
KAHNAWAKE QC J0L 1B0
Telephone: (450) 632-8831

Kateri-Kawennanoron School
(preschool and elementary)
P.O. Box 100
KAHNAWAKE QC J0L 1B0
Telephone: (450) 632-3350

Indian Way School
(elementary and secondary)
P.O. Box 732
KAHNAWAKE QC J0L 1B0
Telephone: (450) 632-3258

Kahnawake Middle School
(secondary I and II)
P.O. Box 1978
KAHNAWAKE QC J0L 1B0
Telephone: (450) 632-8831

Kahnawake Alternative School
P.O. Box 1000
KAHNAWAKE QC J0L 1B0
Telephone: (450) 638-4687

School attendance 2000-2001					
	Band School	Provincial School	Private School	Federal School	CEGEP University
Nursery school	76	0	0	0	
Kindergarten	55	14	1	0	
Elementary	413	138	8	0	
Secondary	189	119	132	0	
Post-secondary					229
Total	733	271	141	0	229

Total student population: 1,374

Potential student population aged between 5 and 24: 2418
Source INAC

Community services:

Fire protection:
Police services:

fire station, fire engine, firefighting equipment.
provided by the Aboriginal police force recognized under a tripartite agreement between the band council, the Government of Canada and the Quebec Government.
Kateri Memorial Hospital (Mohawk institution).
landfill office, garbage collection.
educational centre, cultural centre, youth centre, arena, swimming pool, gymnasium, museum, library, community radio station, parks, walking and bicycle path, language center

Medical care:

Waste disposal:

Principal community facilities:

Infrastructure:

Water supply:

Sewers:

Access:

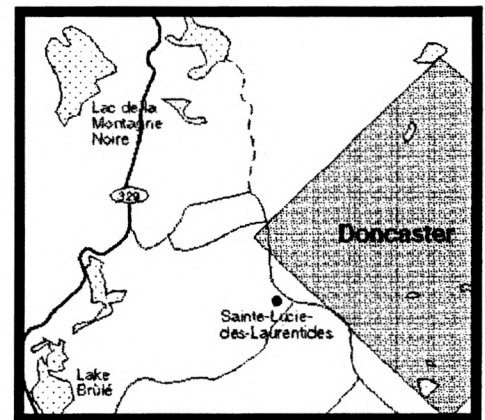
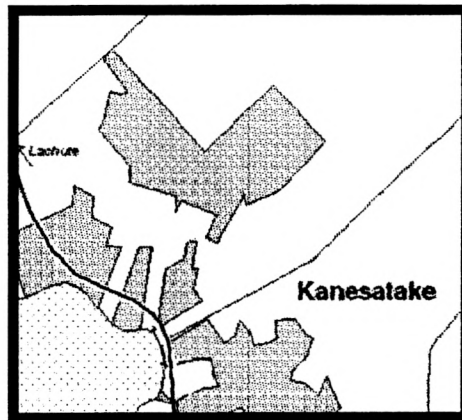
Road access:

Number of houses:

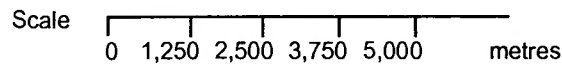
Electricity:

household supply, reservoir, water treatment.
waste water sewer and storm sewer systems, extended aeration.
Kahnawake can be reached by highways 132, 138 and 207.
35,370 metres of gravel road and 54,020 metres of paved road.
1,910
supplied by Hydro-Québec.

Kanesatake



Geographical location of territory. Limits shown only for purposes of illustration.



Territory

Settlement of Kanesatake and reserve of Doncaster

Federal riding

Kanesatake: Argenteuil - Papineau
Doncaster: Laurentides

Provincial riding

Kanesatake: Deux-Montagnes
Doncaster: Bertrand

Area

Kanesatake: 1142 hectares
Doncaster: 7,900 hectares

Geographical location

The settlement of Kanesatake is located on the north shore of the Ottawa River, 53 km west of Montreal. The reserve of Doncaster is located northwest of Lac des Îles, 14 km from Sainte-Agathe-des-Monts; it is uninhabited.

Population: 1,960

Men:	892
Women:	1,068
Within the territory:	1,347
Outside the territory:	613

Principal languages spoken:

Mohawk, English

Band Council:

The band council consists of a grand chief and six chiefs elected in accordance with a specific electoral procedure.

Mailing address:

Mohawk Council of Kanesatake
681 Ste. Philomene
KANESATAKE QC J0N 1E0

Telephone: (450) 479-8373

Facsimile: (450) 479-8249

E-mail: council@netc.net

Web site: www.kanesatake.com

Kanesatake

Economic activities:

Data unavailable

Education:

Kanesatake Federal Indian School
(preschool, elementary, Mohawk immersion)
Highway 344
KANESATAKE QC J0N 1E0
Telephone: (450) 479-6395

Ratihente High School
(secondary and alternative)
Highway 344
KANESATAKE QC J0N 1E0
Telephone: (450) 479-8358

School attendance 2000-2001					
	Band School	Provincial School	Private School	Federal School	CEGEP University
Nursery school	16	0	0	0	
Kindergarten	20	4	0	0	
Elementary	86	54	5	0	
Secondary	47	41	17	0	
Post-secondary					74
Total	169	99	22	0	74

Total student population: 364

Potential student population
aged between 5 and 24: 441

Source: INAC

Community services:

Fire protection:

provided by the Municipality of Oka.

Police services:

provided by the Aboriginal police force recognized under an agreement between the band council, the Government of Canada and the Quebec government. health centre managed by the band council under an agreement with Health Canada.

Medical care:

Waste disposal:

provided by the Municipality of Oka.

Principal community facilities:

gymnasium, church, outdoor skating rink, lacrosse field, baseball field, community centre, community radio station, prevention centre, treatment centre, educational and cultural centre, resource centre, alternative school, community bus.

Infrastructure:

Water supply:

household wells.

Sewers:

individual septic tanks.

Access:

Kanesatake can be reached by Highway 344.

Road network:

1,220 metres of gravel road and 8,090 metres of paved and surfaced road.

Number of houses:

447

Electricity:

supplied by Hydro-Québec.

The Innus-Montagnais

Betsiamites.....	94
Essipit.....	96
Lac Saint-Jean.....	98
Ekuanitshit (Mingan).....	100
Natashquan.....	102
Pakua Shipi.....	104
Matimekosh - Lac John.....	106
Uashat mak Mani-Utenam.....	108
Unamen Shipu.....	110

Betsiamites

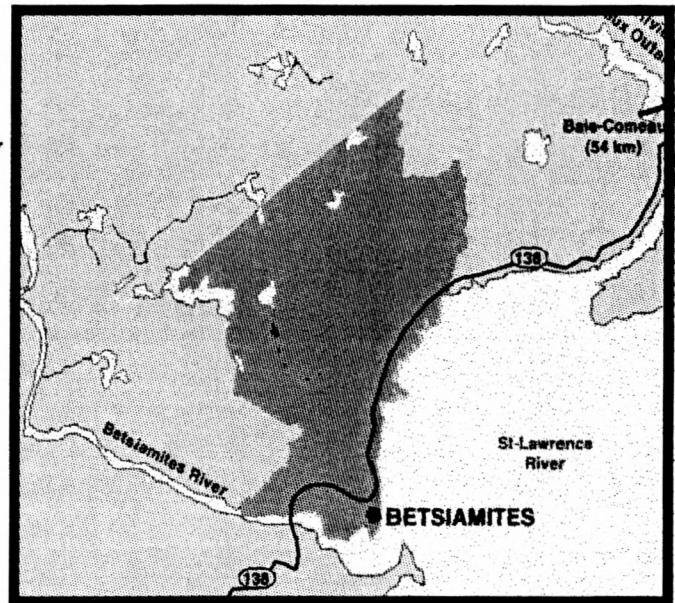
Territory
Reserve of Betsiamites

Federal riding
Charlevoix

Provincial riding
Saguenay

Geographical location
The reserve is located on the north shore of the St. Lawrence River, 54 km southwest of Baie-Comeau.

Area
25,242 hectares



Geographical location of territory. Limits shown only for purposes of illustration.

Scale 0 2,500 5,000 7,500 10,000 metres

Population: 3,197

Men: 1,526
Women: 1,671

Within the territory: 2,567
Outside the territory: 630

Principal languages spoken:

Innu (Montagnais), French

Band Council:

The band council consists of a chief and six councillors elected in accordance with local custom.

Mailing address:
Conseil de bande de Betsiamites
2, rue Ashini
Case postale 40
BETSIAMITES QC G0H 1B0
Telephone: (418) 567-2265
Facsimile: (418) 567-8560
Web site: www.betsiamites.ca

Betsiamites

Economic Activities		Public	Community	Private	Mixed
Primary sector	Agricultural industrie	0	x	0	0
	Fishing and trapping	0	x	x	0
	Logging	0	x	0	0
	Forestry services	0	x	0	0
Secondary sector	Machinery	0	x	0	0
	Building, developing and general contracting	0	0	x	0
	Services incidental to construction	0	0	x	0
	Transportation	0	0	0	x
	Communications	0	x	0	x
	Food, beverage and drug	0	0	x	0
	Shoe, apparel, fabric, household furniture, appliances and furnishings	0	0	x	0
Tertiary sector	Business services	0	0	0	x
	Federal government service	0	0	0	x
	Provincial and territorial government service	0	0	0	x
	Local government service	0	0	0	x
	Educational service	0	0	0	x
	Health and social service	0	0	0	x
	Accommodation service	0	x	0	0
	Food and beverage	0	x	0	0
	Membership organization	0	x	0	0

Employment: Full-time and part-time: 314
Seasonal: 420

Education: École Nussim École Uashkaikan
(preschool, elementary) (secondary I to V)
4, rue Pulis 63, rue Messek
BETSIAMITES QC G0H 1B0 BETSIAMITES QC G0H 1B0
Telephone: (418) 567-2215 Telephone: (418) 567-2271

School attendance 2000-2001					
	Band School	Provincial School	Private School	Federal School	CEGEP University
Nursery school	37	0	0	0	
Kindergarten	47	3	0	0	
Elementary	321	7	1	0	
Secondary	248	14	6	0	
Post-secondary					118
Total	653	29	7	0	118

Total student population: 807
Potential student population aged between 5 and 24: 1,217
Source: INAC

Community services:

Fire protection: fire station, fire engine, firefighting equipment.
Police services: provided by the Aboriginal police force recognized under a tripartite agreement between the band council, the Government of Canada and the Quebec Government.
Medical care: nursing station managed by the band council under a transfer agreement with Health Canada.
Waste disposal: landfill site, garbage collection.
Principal community facilities: community radio station, church, outdoor skating rink, resort, cable system, community centre, arena, youth centre, hardware store.

Infrastructure:

Water supply: household supply, reservoir, partial water treatment.
Sewers: waste water sewer and storm sewer systems, aerated pond.
Access: the reserve can be reached by Highway 138.
Road network: 6,850 metres of gravel road and 6,650 metres of paved road.
Number of houses: 568
Electricity: supplied by Hydro-Québec.

Territory

Reserve of Essipit

Federal riding

Charlevoix

Provincial riding

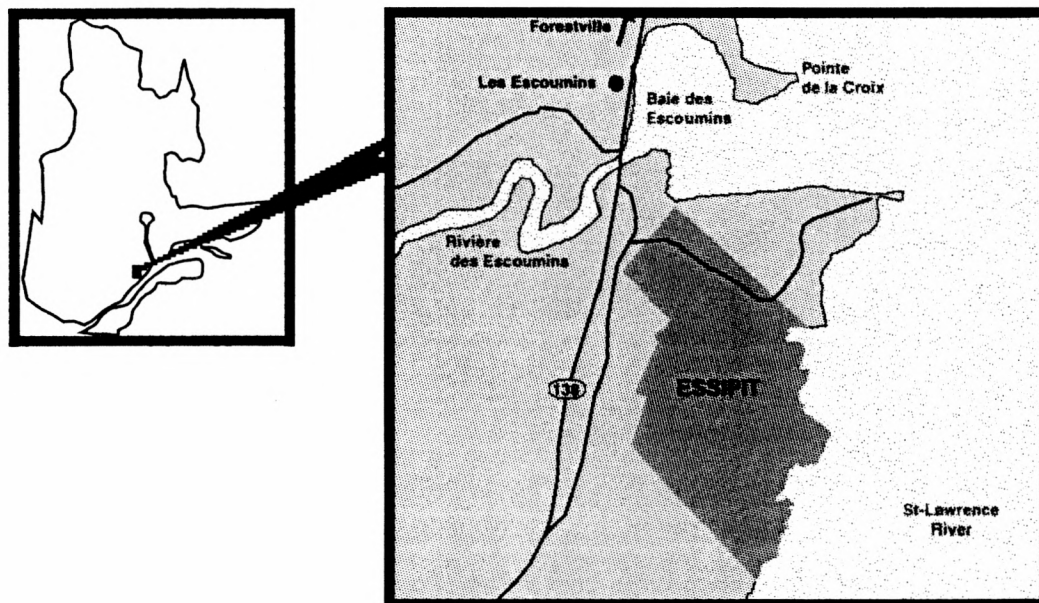
Saguenay

Geographical location

The reserve is located on the north shore of the St. Lawrence River near Les Escoumins Bay, 40 km northeast of Tadoussac.

Area

86.5 hectares



Geographical location of territory. Limits shown only for purposes of illustration.

Scale
0 200 400 600 800 metres

Population: 387

Men: 176

Women: 211

Within the territory: 181

Outside the territory: 206

Principal languages spoken:

Innu (Montagnais), French

Band Council:

The band council consists of a chief and three councillors elected in accordance with local custom.

Mailing address:

Conseil de bande des Montagnais d'Essipit

32, rue de la Réserve

Case postale 820

ESSIPIT QC G0T 1K0

Telephone: (418) 233-2509

Facsimile: (418) 233-2888

Web site: www.essipit.ca

Essipit

Economic Activities		Public	Community	Private	Mixed
Primary sector	Fishing and trapping	0	x	0	0
	Logging	0	x	0	0
	Forestry services	0	x	0	0
Secondary sector	Building, developing and general contracting	0	x	0	0
	Transportation	0	x	0	0
Tertiary sector	Food, beverage and drug	0	x	0	0
	Accommodation service	0	x	0	0
	Food and beverage	0	0	x	0

Employment:
 Full-time: 62
 Part-time: 5
 Seasonal: 96

Education: No school within the territory

School attendance 2000-2001					
	Band School	Provincial School	Private School	Federal School	CEGEP University
Nursery school	0	0	0	0	
Kindergarten	0	1	0	0	
Elementary	0	17	0	0	
Secondary	0	28	0	0	
Post-secondary					17
Total	0	46	0	0	17

Total student population: 63

Potential student population aged between 5 and 24: 88

Community services:

Fire protection: provided by the Municipality of Les Escoumins.
Police services: provided by the police department recognized under a tripartite agreement between the band council, the Government of Canada and the Quebec Government.
Medical care: health centre managed by the band council under a transfer agreement with Health Canada.
Waste disposal: provided by the regional county municipality (collection and transportation provided by the band council).
Principal community facilities: regional radio, community hall, bowling alley, pool hall, recreation centre, administrative centre and health centre, tennis court, ball field, outdoor skating rink, swimming pool, campground, outfitter.

Infrastructure:

Water supply: household supply provided by the Municipality of Les Escoumins.
Sewers: waste water sewer and storm sewer systems, individual septic tanks, drainage field, water sanitation together with the Escoumins Municipality.
Access: the reserve can be reached by Highway 138 and the St. Lawrence River.
Road network: 150 metres of gravel road and 2,490 metres of paved road.
Number of houses: 102
Electricity: supplied by Hydro-Québec.

Lac Saint-Jean

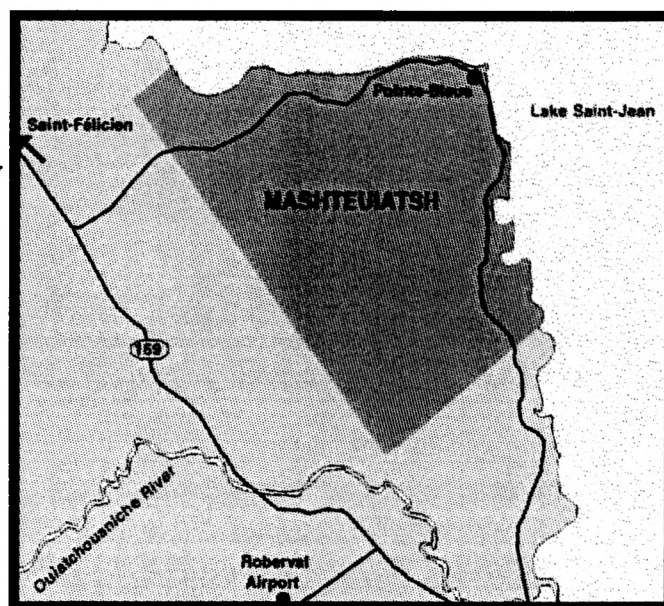
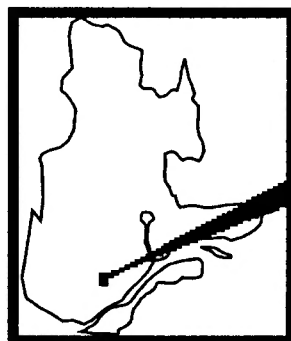
Territory
Reserve of Mashteuiatsh

Federal riding
Roberval

Provincial riding
Roberval

Geographical location
The reserve is located six kilometres from Roberval, on the western shore of Lake Saint-Jean.

Area
1 522,30 hectares



Geographical location of territory. Limits shown only for purposes of illustration.

Scale 0 500 1,000 1,500 2,000 metres

Population: 4,622

Men: 2,174

Women: 2,448

Within the territory: 1,983

Outside the territory: 2,635

Principal languages spoken:

Innu (Montagnais), French

Band Council:

The band council consists of a chief and eight councillors elected in accordance with local custom.

Mailing address:

Conseil des Montagnais du Lac St-Jean

1671, rue Oulatchouan

MASHTEUIATSH QC G0W 2H0

Telephone: (418) 275-2473

Facsimile: (418) 275-6212

E-mail: cdm@destination.ca

Web site: www.mashteuiatsh.ca

Lac Saint-Jean

Economic Activities		Public	Community	Private	Mixed
Primary sector	Agriculture	0	0	x	0
	Logging	0	0	x	0
	Forestry services	0	x	x	0
Secondary sector	Food	0	0	x	0
	Tobacco	0	0	x	0
	Leather and allied products	0	0	x	0
	Wood	0	0	x	0
	Furniture and fixture	0	0	x	0
	Building, developing and general contracting	0	0	x	0
Tertiary sector	Transportation	0	0	x	0
	Communications	0	x	0	0
	Other utility	0	0	0	x
	Food, beverage and drug	0	0	x	0
	Shoe, apparel, fabric, household furniture, appliances and furnishings	0	0	x	0
	Automotive vehicles parts and accessories	0	0	x	0
	Consumer and business financing intermediary	0	0	x	0
	Federal government service	x	0	0	0
	Local government service	x	0	0	0
	Educational service	x	0	0	0
	Health and social service	x	0	0	0
	Accommodation service	0	0	x	0
	Food and beverage	0	0	x	0
	Amusement and recreational service	x	0	0	0
	Personal and household service	0	0	x	0

Employment: Data unavailable

Education: École Amishk (preschool, elementary) 1725, rue Amishk
 MASHTUIATSH QC G0W 2H0
 Telephone: (418) 275-1243

École Kassinu Mamu (special needs/program adaptation and development) 1711, rue Amishk
 MASHTUIATSH QC G0W 2H0
 Telephone: (418) 275-2473

School attendance 2000-2001		Provincial School	Private School	Federal School	CEGEP University
Nursery school	42	0	0	0	
Kindergarten	54	0	0	0	
Elementary	244	0	0	0	
Special needs	51	0	0	0	
Secondary	145	85	0	0	
Post-secondary					316
Total	536	85	0	0	316

Total student population: 937

Potential student population aged between 5 and 24: 1,290

Community services:

Fire protection: fire station, fire engine, firefighting equipment.
 Police services: provided by the Aboriginal police force recognized under a tripartite agreement on the police force between the band council, the government of Canada and the Quebec Government.
 Medical care: health centre managed by the band council under a transfer agreement with Health Canada.
 Waste disposal: landfill site; garbage collection.
 Principal community facilities: arena, youth centre, community radio station, library, community hall, social and sports centre, friendship centre, health centre, cultural centre, home-care centre, community hostel, social services centre (Centre Petapan), youth coffee house, hardware store

Infrastructure:

Water supply: household supply, reservoir, water treatment.
 Sewers: waste water sewer and storm sewer systems, aerated pond.
 Access: the reserve can be reached by Highway 169, through Roberval and through Saint-Prime.
 Road network: 3,657 metres of gravel road and 17,060 metres of paved road.
 Number of houses: 568
 Electricity: supplied by Hydro-Québec.

Ekuanitshit (Mingan)

Territory

Reserve of Ekuanitshit
(Mingan)

Federal riding

Manicouagan

Provincial riding

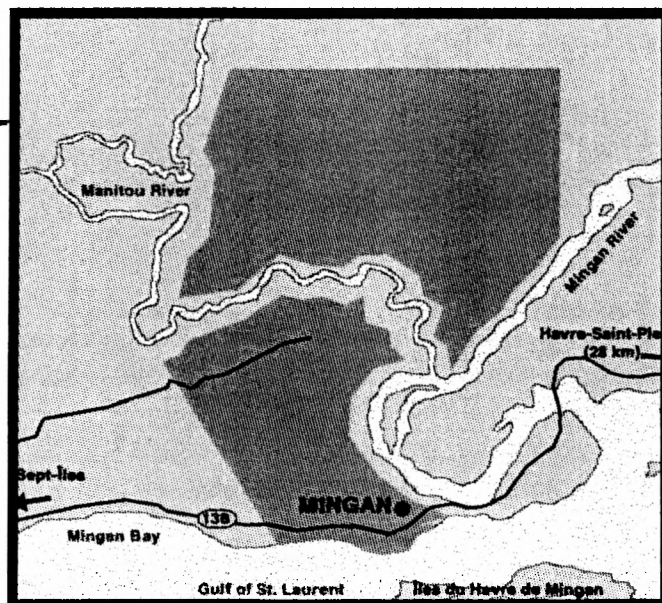
Duplessis

Geographical location

The reserve is located where the Mingan River flows into the St. Lawrence River, 28 km west of Havre-Saint-Pierre.

Area

1 919, 40 hectares



Geographical location of territory. Limits shown only for purposes of illustration.

Scale 0 500 1,000 1,500 2,000 metres

Population: 472

Men: 209

Women: 263

Within the territory: 456

Outside the territory: 16

Principal languages spoken:

Innu (Montagnais), French

Band Council:

The Innu council consists of a chief and four councillors elected in accordance with local custom.

Mailing address:

Ekuanitshit Innu Band Council

28, rue Manitou, Nitassinan

Case postale 319

MINGAN QC G0G 1V0

Telephone: (418) 949-2234

(418) 949-2235

(418) 949-2406

Facsimile: (418) 949-2085

E-mail: cmingan@quebecetel.com

Ekuanitshit (Mingan)

Economic activities: Data unavailable

Education: École Tewaikan
(preschool, elementary, secondary I and II)
Case postale 319
MINGAN QC G0G 1V0
Telephone: (418) 949-2113

School attendance 2000-2001					
	Band School	Provincial School	Private School	Federal School	CEGEP University
Nursery school	6	0	0	0	
Kindergarten	13	0	0	0	
Elementary	87	1	0	0	
Secondary	76	0	2	0	
Post-secondary					17
Total	182	1	2	0	17

Total student population: 202

**Potential student population
aged between 5 and 24:** 210

Source: INAC

Community services:

Fire protection:

fire station, fire engine, firefighting equipment.

Police services:

provided by the police department recognized under a tripartite agreement between the band council, the Government of Canada and the Quebec Government. nursing station managed by the band council under a transfer agreement with Health Canada.

Medical care:

Waste disposal:

provided by the Municipality of Longue-Pointe-de-Mingan.

Principal community facilities:

community radio station, church, outdoor skating rink, library, Montagnais culture interpretation centre.

Infrastructure:

Water supply:

household supply, reservoir, community well, partial water treatment.

Sewers:

waste water sewer and storm sewer systems.

Access:

the reserve can be reached by Highway 138.

Road network:

6,060 metres of gravel road and 800 metres of paved road.

Number of houses:

109

Electricity:

supplied by Hydro-Québec.

Natashquan

Territory

Reserve of Natashquan

Federal riding

Manicouagan

Provincial riding

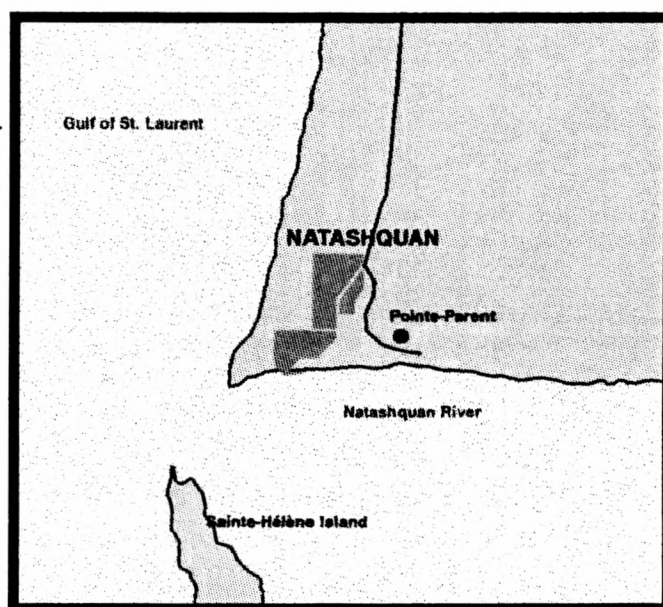
Duplessis

Geographical location

The reserve is located where the Natashquan River flows into the Gulf of St. Lawrence, 336 km east of Sept-Îles.

Area

20,3 hectares



Geographical location of territory. Limits shown only for purposes of illustration.

Scale 0 200 400 600 800 metres

Population: 834

Men: 409

Women: 425

Within the territory: 773

Outside the territory: 61

Principal languages spoken:

Innu (Montagnais), French

Band Council:

The band council consists of a chief and four councillors elected in accordance with local custom.

Mailing address:

Conseil des Montagnais de Natashquan

159A, rue des Montagnais

NATASHQUAN QC G0G 2E0

Telephone: (418) 726-3529

Facsimile: (418) 726-3606

Natashquan

Economic Activities		Public	Community	Private	Mixed
Primary sector	Fishing and trapping	0	x	0	0
	Forestry services	0	x	0	0
	Service incidental to mineral extraction	0	x	0	0
Secondary sector	Communications	0	x	0	0
	Provincial and territorial government service	0	x	0	0
	Local government service	0	x	0	0
	Educational service	x	x	0	0
	Health and social service	x	x	0	0
	Amusement and recreational service	0	x	x	0
	Membership organization	0	x	0	0

Employment: Data unavailable

Education: École Uauitshitun
(preschool, elementary, secondary I to V)
NATASHQUAN QC G0G 2E0
Telephone: (418) 726-3368

School attendance 2000-2001					
	Band School	Provincial School	Private School	Federal School	CEGEP University
Nursery school	12	1	0	0	
Kindergarten	23	3	0	0	
Elementary	136	12	0	0	
Secondary	110	19	0	0	
Post-secondary					22
Total	281	35	0	0	22

Total student population: 338

Potential student population aged between 5 and 24: 378
Source: INAC

Community services:

Fire protection: fire station, fire engine, firefighting equipment.
Police services: provided by the police department recognized under a tripartite agreement between the band council, the Government of Canada and the Quebec Government.
Medical care: nursing station managed by the band council under a transfer agreement with Health Canada.
Waste disposal: provided by the band council.
Principal community facilities: community radio station, community hall, recreation centre, church.

Infrastructure:

Water supply: household supply, community well, reservoir, water treatment.
Sewers: waste water sewer and storm sewer systems, aerated pond.
Access: Natashquan can be reached by Highway 138 and by boat and by plane.
Road network: 6,100 metres of macadam (paved).
Number of houses: 155
Electricity: supplied by Hydro-Québec.

Pakua Shipi

Territory
Settlement of
Pakua Shipi

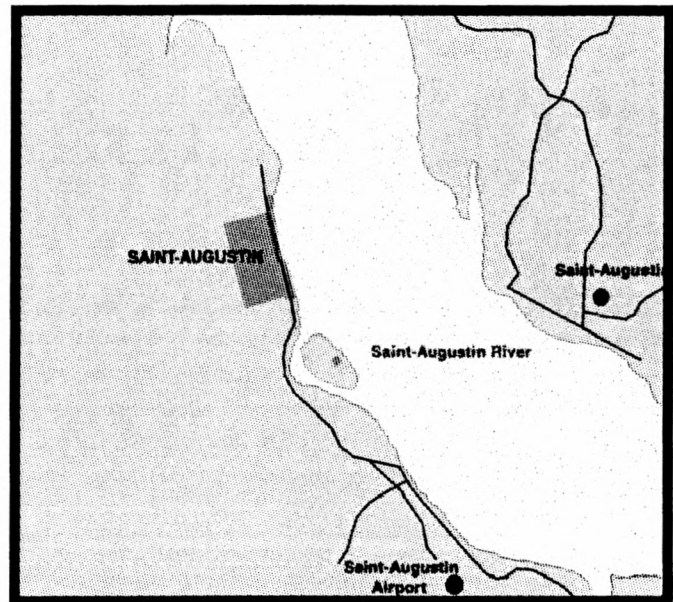
Federal riding
Manicouagan

Provincial riding
Duplessis

**Geographical
location**

The territory is located on the western bank of the Saint-Augustin River, 550 km northeast of Sept-Îles.

Area
3 hectares



Geographical location of territory. Limits shown only for purposes of illustration.

Scale 0 200 400 600 800 metres

Population: 274

Men: 143
Women: 131

Within the territory: 272
Outside the territory: 2

Principal languages spoken:

Innu (Montagnais), French, English

Band Council:

The band council consists of a chief and four councillors elected in accordance with local custom.

Mailing address:

Conseil des Montagnais de Pakua Shipi
Case postale 178
PAKUA SHIPI QC G0G 2R0
Telephone: (418) 947-2253
Facsimile: (418) 947-2622

Pakua Shipi

Economic activities: Data unavailable

Education: École Pakuashipish
(preschool, elementary, secondary I and II)
Case postale 68
PAKUA SHIPI QC G0G 2R0
Telephone: (418) 947-2729

School attendance 2000-2001					
	Band School	Provincial School	Private School	Federal School	CEGEP University
Nursery school	3	0	0	0	
Kindergarten	3	0	0	0	
Elementary	55	0	0	0	
Secondary	25	0	0	0	
Post-secondary					4
Total	86	0	0	0	4

Total student population: 90

**Potential student population
aged between 5 and 24:** 136

Source: INAC

Community services:

Fire protection: fire station, fire engine, firefighting equipment.
Police services: provided by the police department recognized under a tripartite agreement between the band council, the Government of Canada and the Quebec Government.
Medical care: nursing station managed by the band council under a transfer agreement with Health Canada.
Waste disposal: landfill site, garbage collection.
Principal community facilities: community radio station, community centre, church, youth centre.

Infrastructure:

Water supply: household supply, water treatment.
Sewers: waste water sewer system, biological disk.
Access: Pakua Shipi can be reached by airplane and boat.
Road network: 2,080 metres of gravel road and 2,310 metres of paved road.
Number of houses: 51
Electricity: supplied by Hydro-Québec.

Matimekosh - Lac John

Territory

Reserves of Matimekosh
and Lac John

Federal riding

Manicouagan

Provincial riding

Duplessis

Geographical location

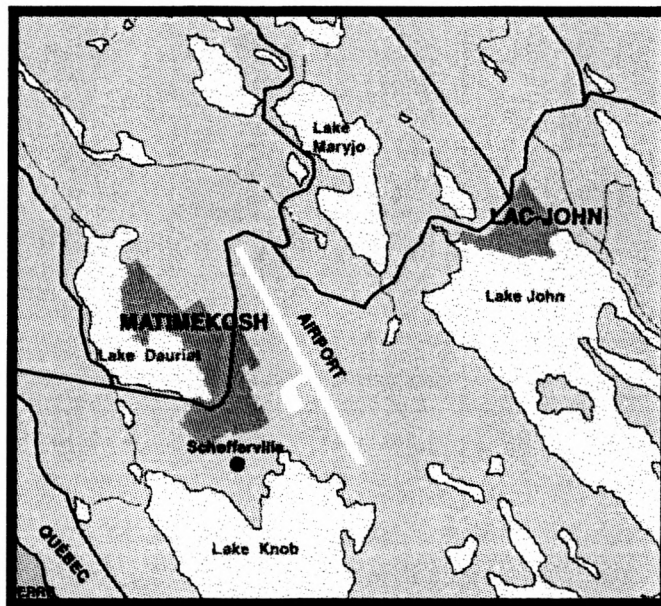
The reserve of Matimekosh is located by the shore of Lake Pearce, about 510 km north of Sept-Îles.

The reserve of Lac John is located 3.5 km from Matimekosh and from the centre of Schefferville.

Area

65,40 hectares (Matimekosh)

23,50 hectares (Lac John)



Geographical location of territory. Limits shown only for purposes of illustration.

Scale 0 200 400 600 800 metres

Population: 786

Men: 392

Women: 394

Within the territory: 712

Outside the territory: 74

Principal languages spoken:

Innu (Montagnais), French

Band Council:

The band council consists of a chief and four councillors elected in accordance with local custom.

Mailing address:

Matimekush Innu Nation Council - Lac John

Case postale 1390

SCHEFFERVILLE QC G0G 2T0

Telephone: (418) 585-2601

Facsimile: (418) 585-3856

Matimekush - Lac John

Economic Activities		Public	Community	Private	Mixed
Primary sector	Logging	0	0	x	0
Secondary sector	Machinery	0	x	0	0
	Transportation equipment	0	x	0	0
	Refined petroleum and coal products	0	x	0	0
	Building, developing and general contracting	0	x	0	0
	Service incidental to construction	0	x	0	0
Tertiary sector	Transportation	0	x	0	0
	Communications	0	x	0	0
	Automotive vehicles, parts and accessories, sale and services	0	x	0	0
	Consumer and business financing intermediary	0	x	0	0
	Local government service	0	x	0	0
	Educational service	0	x	0	0
	Health and social service	0	x	0	0
	Accommodation service	0	0	x	0
	Food and beverage	0	0	x	0

Employment: Full-time: 69
Part-time: 6
Seasonal: 30

Education: École de Kanatamat Tshitipetitamu
(preschool, elementary, secondary I to V)
Case postale 1000
SCHEFFERVILLE QC G0G 2T0
Telephone: (418) 585-2116

School attendance 2000-2001					
	Band School	Provincial School	Private School	Federal School	CEGEP University
Nursery school	14	3	0	0	
Kindergarten	11	0	0	0	
Elementary	82	21	0	0	
Secondary	66	47	2	0	
Post-secondary					21
Total	173	71	2	0	21

Total student population: 267

Potential student population aged between 5 and 24: 326

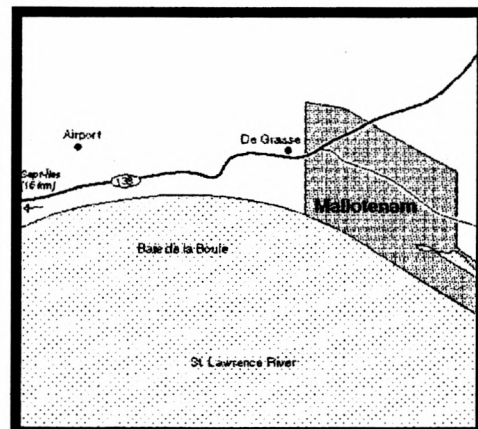
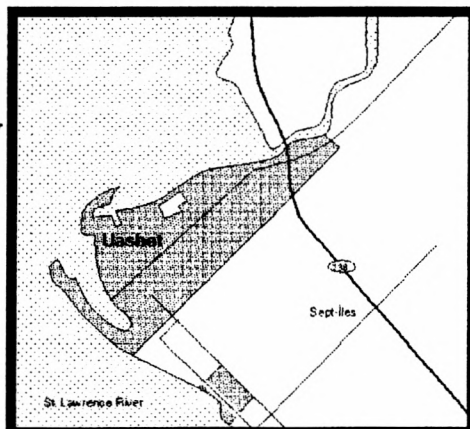
Community services:

Fire protection: provided by the Municipality of Schefferville.
Police services: provided by the police department recognized under a tripartite agreement between the band council, the Government of Canada and the Quebec Government.
Medical care: nursing station managed by the band council under a transfer agreement with Health Canada.
Waste disposal: landfill site, garbage collection.
Principal community facilities: community radio station, community centre, church, arena, gymnasium, library.

Infrastructure:

Water supply: household supply, partial water treatment.
Sewers: waste water sewer and storm sewer systems.
Access: the reserve can be reached by airplane or train from Sept-Îles.
Road network: 550 metres of paved road.
Number of houses: 159
Electricity: supplied by the Schefferville Power Company.

Uashat mak Mani-Utenam



Geographical location of territory. Limits shown only for purposes of illustration.

Scale 0 200 400 600 800 metres

Territory

Reserves of Uashat and Maliotenam

Federal riding

Manicouagan

Provincial riding

Duplessis

Area

Uashat: 117 hectares

Maliotenam: 527 hectares

Geographical location

The reserve of Uashat is located on the western outskirts of Sept-Îles. The reserve of Maliotenam is 16 km east of Sept-Îles.

Population: 3,220

Men: 1,581

Women: 1,639

Within the territory: 2,625

Outside the territory: 595

Principal languages spoken:

Innu (Montagnais), French

Band Council:

The band council consists of a chief and nine councillors elected in accordance with local custom.

Mailing address:

Innu Takuaiikan Uashat mak Mani-Utenam

1089, rue Dequen

Case postale 8000

SEPT-ÎLES QC G4R 4L9

Telephone: (418) 962-0327

Facsimile: (418) 968-0937

Uashat mak Mani-Utenam

Economic Activities		Public	Community	Private	Mixed
Primary sector	Fishing and trapping	0	x	0	0
	Forestry services industry	0	0	x	0
Secondary sector	Furniture and fixture	0	0	x	0
	Building, developing and general contracting	0	x	x	0
	Service industries	0	0	x	0
	Incidental to construction	0	0	0	0
Tertiary sector	Transport	0	x	0	0
	Communications	0	x	0	0
	Metals, hardware, plumbing, heating and building materials industries	0	x	0	0
	General retail	0	0	x	0
	merchandising industries	0	0	x	0
	Other retail store industries, including non-store retail industries	0	0	x	0
	Real estate operator industries (except developers)	0	0	x	0
	Health and social service	0	x	0	0
	Restauratation	0	x	0	0
	Amusement and recreational service	0	x	0	0
	estauratation	0	x	0	0
	Services de divertissement et de loisirs	0	x	0	0
	Other service industries	0	0	x	0
	Processing plant				
	Snowmobile trails				
Growing sectors					

Employment: Full-time: 261
Part-time and Seasonal: 692

Education: École Tshishteshinu (preschool, elementary) Case postale 430 MOISIE QC G0G 2B0 Telephone: (418) 927-2956
École Johnny Pilot mak Manikanetish (elementary, secondary I to V) 1 rue Ukuiaass CP 8000 SEPT-ÎLES QC G4R 4L9 Telephone: (418) 968-1550
École Ukuiaass (preschool) 1034, rue Brochu SEPT-ÎLES QC G4R 2Z1 Telephone: (418) 968-3967

School attendance 2000-2001					
	Band School	Provincial School	Private School	Federal School	CEGEP University
Nursery school	51	0	0	0	
Kindergarten	50	13	0	0	
Elementary	286	111	4	0	
Secondary	180	75	55	0	
Post-secondary					59
Total	567	199	59	0	59

Total student population: 884

Potential student population aged between 5 and 24: 1,282
Source: INAC

Community services:

Fire protection:

Uashat: provided by the Municipality of Sept-Îles.

Maliotenam: fire station, fire engine, firefighting equipment.

Police services:

provided by the Aboriginal police force recognized under a tripartite agreement between the band council, the Government of Canada and the Quebec Government.

Medical care:

health centres managed by the band council under a transfer agreement with Health Canada.

Waste disposal:

provided by the band council.

Principal community facilities:

Uashat: community hall, outdoor theatre, senior citizens residence, outdoor skating rink, church, ball field, camping, youth centres, residence for the disabled, outdoor swimming pool.

Maliotenam: outdoor skating rink, church, community radio station, community hall, multi-purpose hall, arena, ball field, camping site, outdoor swimming pool, negotiations office.

Infrastructure:

Water supply:

Uashat: household supply provided by the Municipality of Sept-Îles.

Maliotenam: household supply, reservoir, community well, partial water treatment.

Sewers:

Uashat: waste water sewers system connected with the Municipality of Sept-Îles.

Maliotenam: waste water sewers and storm sewers systems, biological disk reached by Route 138.

Access:

Uashat: 6,533 metres of paved road.

Road network:

Maliotenam: 2,260 metres of gravel road and 7,410 metres of paved road.

Number of houses:

Uashat: 319

Maliotenam: 318

Electricity:

supplied by Hydro-Québec.

Unamen Shipu

Territory
Reserve of
La Romaine

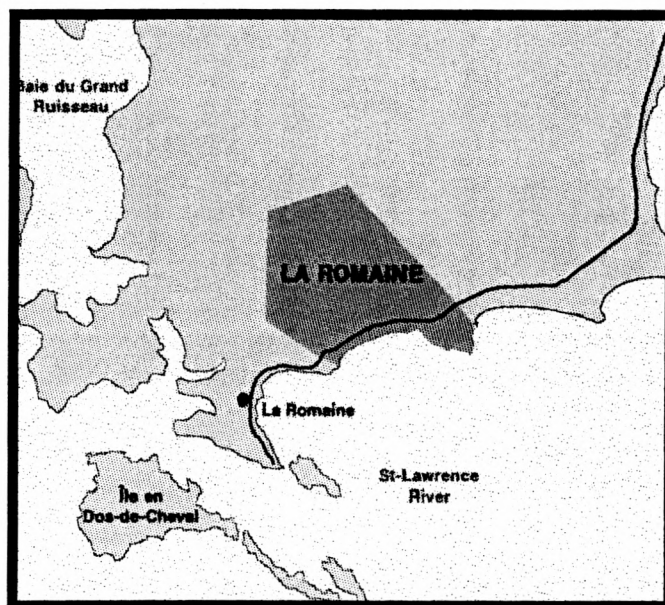
Federal riding
Manicouagan

Provincial riding
Duplessis

**Geographical
location**

The reserve is located 400 km
northeast of Sept-Îles, on the
north shore of the
St. Lawrence River.

Area
42,6 hectares



Geographical location of territory. Limits shown only for purposes of illustration.

Scale 0 200 400 600 800 metres

Population: 933

Men: 468

Women: 465

Within the territory: 877

Outside the territory: 56

Principal languages spoken:

Innu (Montagnais), French

Band Council:

The band council consists of a chief and eight councillors elected in accordance with local custom.

Mailing address:

Conseil de bande des Montagnais de Unamen Shipu

La ROMAINE QC G0G 1M0

Telephone: (418) 229-2917

(418) 229-2100

Facsimile: (418) 229-2921

Unamen Shipu

Economic activities: Data unavailable

Education: École Olamen
(preschool, elementary and secondary I, II and III)
LA ROMAINE QC G0G 1M0
Telephone: (418) 229-2450

School attendance 2000-2001					
	Band School	Provincial School	Private School	Federal School	CEGEP University
Nursery school	18	0	0	0	
Kindergarten	27	0	0	0	
Elementary	141	0	0	0	
Secondary	109	3	0	0	
Post-secondary					24
Total	295	3	0	0	24

Total student population: 322
Potential student population aged between 5 and 24: 379
Source: INAC

Community services:

Fire protection: fire station, fire engine, firefighting equipment.
Police services: provided by the police department recognized under a transfer agreement between the band council, the Government of Canada and the Quebec Government.
Medical care: nursing station managed by the band council under a transfer agreement with Health Canada.
Waste disposal: landfill site three kilometres from the reserve; garbage collection.
Principal community facilities: community hall, parish hall, church, recreation centre, community radio station, arena, kindergarten.

Infrastructure:

Water supply: household supply, reservoir, water treatment.
Sewers: waste water sewer and storm sewer systems, aerated pond.
Access: the reserve can be reached by airplane and boat.
Road network: gravel road.
Number of houses: 199
Electricity: supplied by Hydro-Québec.

The Naskapis of Kawawachikamach

Naskapis of Kawawachitkamach.....114

Naskapis of Kawawachikamach

Territory

Kawawachikamach
(category I land)

Federal riding

Manicouagan

Provincial riding

Duplessis

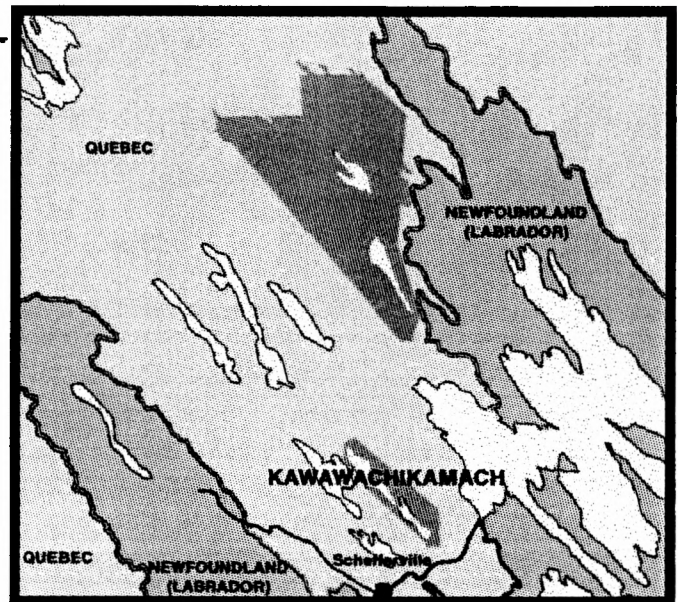
Geographical location

The territory is located 15 km northeast of Schefferville, near Lake Matemace.

Area

Catégorie 1A : 41,93 kilometres²

Catégorie 1B : 285,36 kilometres²



Geographical location of territory. Limits shown only for purposes of illustration.

Scale 0 5,000 10,000 15,000 20,000 metres

Population: 581

Men: 303

Women: 278

Within the territory: 544

Outside the territory: 37

Principal languages spoken:

Naskapi, English

Band Council:

The Kawawachikamach Naskapi Nation Council consists of one chief and five councillors elected in accordance with local by-laws.

Mailing address:

Naskapi Nation of Kawawachikamach

P.O. Box 5111

KAWAWACHIKAMACH QC G0G 2Z0

Telephone: (418) 585-2686

Facsimile: (418) 585-3130

E-mail: kawawa@naskapi.ca

Web site: 168.144.142.164

Naskapis of Kawawachikamach

Economic Activities		Public	Community	Private	Mixed
Secondary sector	Plastics products	0	0	x	0
	Leather and allied products	0	0	x	0
	Clothing	0	0	x	0
	Building, developing and general contracting	x	x	x	0
	Industrial and heavy (engineering) construction	x	0	0	0
	Trade contracting	x	0	0	0
	Service industries incidental to construction	x	0	0	0
Tertiary sector	Transportation	0	0	x	0
	Other utility industries	x	0	x	0
	Food, beverage, drug and tobacco	0	0	x	0
	Federal government service	0	0	x	0
Growing sectors					
Commercialization of Caribou Caribou hunting and fishing operation					

Employment: Full-time: 51
Part-time: 18
Seasonal: 112

Education: Jimmy Sandy Memorial School
(preschool, elementary, secondary I to V)
P.O. Box 5115
SCHEFFERVILLE QC G0G 2Z0
Telephone: (418) 585-3811

School attendance 2000-2001					
	Band School	Provincial School	Private School	Federal School	CEGEP University
Nursery school	0	23	0	0	
Kindergarten	0	23	0	0	
Elementary	0	136	0	0	
Secondary	0	74	0	0	
Post-secondary					18
Total	0	256	0	0	18

Total student population: 274

Potential student population
aged between 5 and 24: 266
Source: INAC

Community services:

Fire protection: fire station, firefighting equipment.

Police services: provided by the Naskapi police force recognized under a tripartite agreement on the police department between the band council, the Government of Canada and the Quebec government.

Medical care: clsc managed by a board of directors, local community service centre in Fermont.

Waste disposal: garbage collection and landfill provided by the band council, at the municipal dump of Schefferville.

Principal community facilities: community radio station, recreation centre, parish hall, gymnasium, playground, childcare centre, drop-in centre.

Infrastructure:

Water supply: household supply, two community wells, pumping station.

Sewers: community septic tank, lagoon.

Access: the reserve can be reached only by train or airplane from Sept-Îles and is connected to Schefferville by road.

Road network: 2,880 metres.

Number of houses: 120

Electricity: supplied by the Schefferville Power Company.

The Inuit

Akulivik.....	118
Aupaluk.....	120
Inukjuak.....	122
Ivujivik.....	124
Kangiqsualujjuaq.....	126
Kangiqsujuaq.....	128
Kangirsuk.....	130
Kuujjuaq.....	132
Kuujuarapik.....	134
Puvinituq.....	136
Quaqtaq.....	138
Salluit.....	140
Tasiujaq.....	142
Umiujaq.....	144

Territory

Akulivik

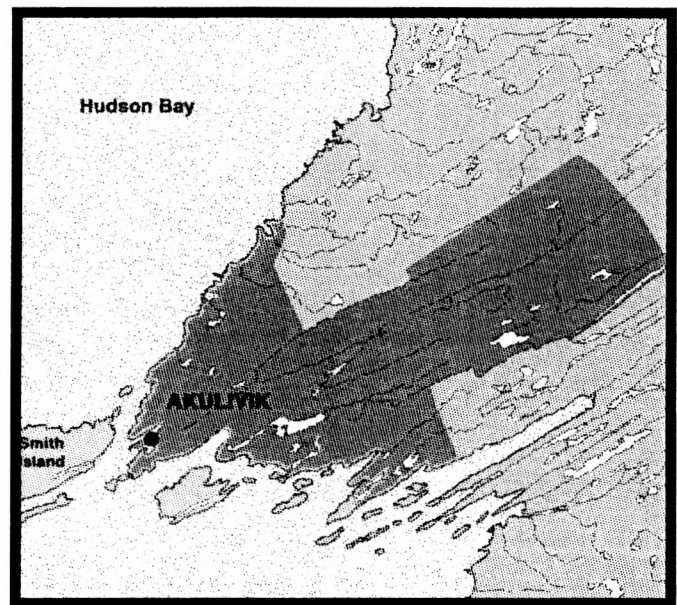
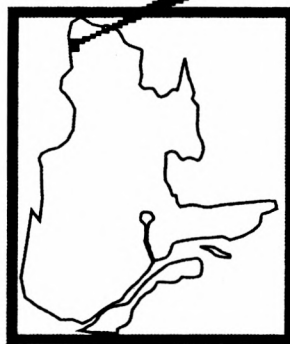
Central prong of a
kakivak-trident-shaped spear
(Category I Land)

Federal riding

Abitibi - Baie-James - Nunavik

Provincial riding

Ungava



Geographical location

The territory is located on the east coast of Hudson Bay. Akulivik is built on a peninsula that juts southwesterly into the Bay across from Smith Island. Akulivik is on the 60th parallel.

Area

Category I: 558.3 square kilometres

Geographical location of territory. Limits shown only for purposes of illustration.

Scale 0 5,500 11,000 16,500 22,000 metres

Population: 482

Men: 251

Women: 231

Within the territory: 468

Outside the territory: 14

Principal languages spoken:

Inuttitut, English, French

Municipal Council:

The municipal council consists of a mayor and six councillors elected under universal suffrage.

Mailing address:

Northern Village of Akulivik

P.O. Box 61

AKULIVIK QC J0M 1V0

Telephone: (819) 496-2073

Facsimile: (819) 496-2200

Akulivik

Economic Activities		Public	Community	Private	Mixed
Primary sector	Mining	0	X	0	0
	Fishing and Trapping	X	0	0	0
	Quarry and Sand Pit	0	X	0	0
Secondary sector	Non-metallic Mineral Products	0	X	0	0
Tertiary sector	Communication	0	X	0	0
	Petroleum Products	0	X	0	0
	General Retail				
	Merchandising	0	X	X	0
	Amusement and Recreational Service	0	0	X	0
	Accommodation Services	0	X	0	0
Growing sector	Transportation				

Employment:
 Full Time: 59
 Part-time: 57
 Seasonal: 0

Education: Tukisiniarvik School
 (preschool, elementary, secondary)
 AKUKIVIK QC J0M 1V0
 Telephone: (819) 496-2711

School attendance 2000-2001		
	Provincial School	CEGEP/University
Nursery school	0	
Kindergarten	12	
Elementary	82	
Secondary	32	
Post-secondary		17
Total	126	17

Total student population: 143

**Potential student population
 aged between 5 and 24:** 223

Community services:

Fire protection: fire station, firefighting equipment.
Police services: provided by the Kativik Regional Police Force under an agreement with the Solicitor General of Canada and the Ministère de la Sécurité publique du Québec.
Medical care: CLSC point of service managed by the Nunavik Regional Board of Health and Social Services.
Waste disposal: garbage collection.
Principal community facilities: library, church, municipal garage, youth centre, police station, community radio station, community centre, outdoor skating rink.

Infrastructure:

Water supply: household supply, reservoir, water treatment.
Sewers: waste water collection.
Access: a regional airline provides connections between Akulivik and the communities of Nunavik five days a week.
Road network: no road access.
Number of housing units: 95
Electricity: diesel generators (Hydro-Québec).

Territory

Aupaluk

Where the earth is red
(Category I Land)

Federal riding

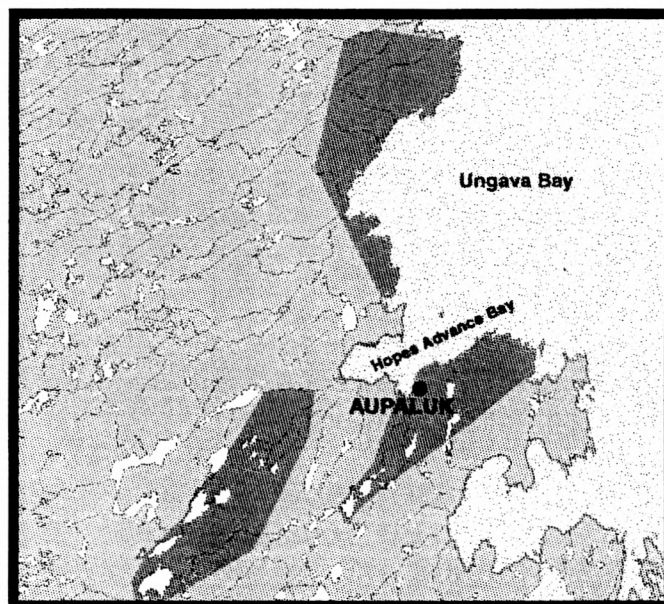
Abitibi - Baie-James - Nunavik

Provincial riding

Ungava

Geographical location

The territory is located on the west coast of Ungava Bay along the northern shore of Hopes Advance Bay, 80 kilometres south of Kangirsuk and 150 kilometres north of Kuujuaq. Aupaluk is on the 59th parallel.



Geographical location of territory. Limits shown only for purposes of illustration.

Scale 0 5,500 11,000 16,500 22,000 metres

Population: 152

Men: 81

Women: 71

Within the territory: 151

Outside the territory: 1

Principal languages spoken:

Inuttitut, English, French

Municipal Council:

The municipal council consists of a mayor and six councillors elected under universal suffrage.

Mailing address:

Northern Village of Aupaluk

AUPALUK QC J0M 1X0

Telephone: (819) 491-7070

Facsimile: (819) 491-7035

Aupaluk

Economic Activities		Public	Community	Private	Mixed
Primary sector	Fishing and Trapping	X	0	0	0
	Quarry and Sand Pit	0	X	0	0
Tertiary sector	Communication	0	X	0	0
	Petroleum Products	0	X	0	0
	General Retail Merchandise	0	X	0	0
	Accommodation Services	0	X	0	0
Growing sector	Clothing				

Employment:
 Full Time: 30
 Part-time: 26
 Seasonal: 5

Education: Taqsakallak School
 (preschool, elementary, secondary)
 AUPALUK QC J0M 1X0
 Telephone: (819) 491-7072

School attendance 2000-2001		
	Provincial School	CEGEP/University
Nursery school	0	
Kindergarten	6	
Elementary	40	
Secondary	9	
Post-secondary		3
Total	55	3

Total student population: 58

**Potential student population
 aged between 5 and 24:** 78

Community services:

Fire protection: fire station, firefighting equipment.
 Police services: provided by the Kativik Regional Police Force under an agreement with the Solicitor General of Canada and the Ministère de la Sécurité publique du Québec.
 Medical care: CLSC point of service managed by the Nunavik Regional Board of Health and Social Services.
 Waste disposal: garbage collection.
 Principal community facilities: library, church, municipal garage, youth centre, police station, community radio station, community centre, outdoor skating rink.

Infrastructure:

Water supply: household supply, reservoir, water treatment.
 Sewers: waste water collection.
 Access: a regional airline provides connections between Aupaluk and the communities of Nunavik five days a week.
 Road network: no road access.
 Number of housing units: 38
 Electricity: diesel generators (Hydro-Québec).

Inukjuak

Territory
Inukjuak
The giant
(Category I Land)

Federal riding
Abitibi - Baie-James - Nunavik

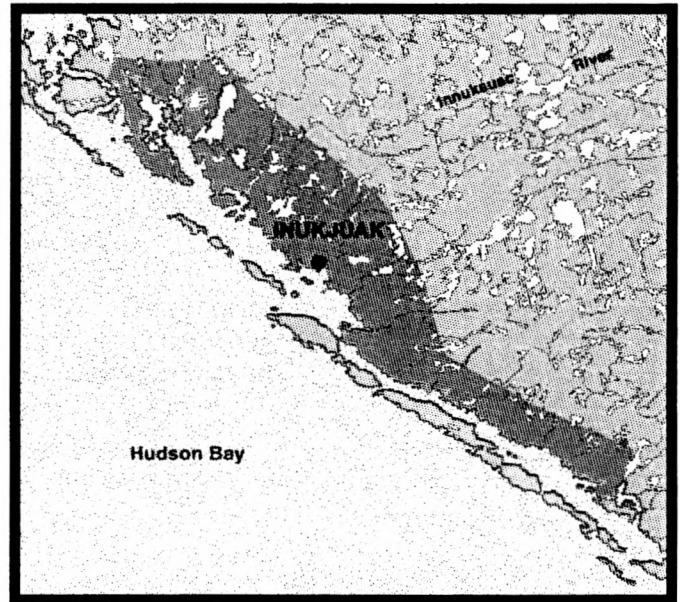
Provincial riding
Ungava

Geographical location

The territory is located on the east coast of Hudson Bay, at the mouth of Innuksuac River. It lies 180 kilometres south of Puvirnituk and 240 kilometres north of Umiujaq. Inukjuak is on the 58th parallel.

Area

Category I: 561.2 square kilometres



Geographical location of territory. Limits shown only for purposes of illustration.

Scale 0 5,500 11,000 16,500 22,000 metres

Population: 1,262

Men: 656
Women: 606

Within the territory: 1,195
Outside the territory: 67

Principal languages spoken:

Inuttitut, English, French

Municipal Council:

The municipal council consists of a mayor and six councillors elected under universal suffrage.

Mailing address:

Northern Village of Inukjuak
P.O. Box 234
INUKJUAQ QC J0M 1M0

Telephone: (819) 254-8822
Facsimile: (819) 254-8779

Inukjuak

Economic Activities		Public	Community	Private	Mixed
Primary sector	Fishing and Trapping	X	0	0	0
	Mining/Quarry and Sand Pit	0	X	0	0
Secondary sector	Clothing	0	0	X	0
	Non-metallic Mineral Products	0	0	X	0
Tertiary sector	Transportation	0	0	X	X
	Communication	0	X	X	0
	Petroleum Products	0	X	0	0
	Shoe, Apparel, Fabric, etc.	0	0	X	0
	General Retail Merchandi./Retail Store	0	X	X	0
	Accommodation Services	0	X	0	0
	Amusement and Recreational Service	0	0	X	0
	Vehicle Repair/Maintenance	0	0	X	0
	Music Production	0	0	X	0

Employment:
 Full Time: 184
 Part-time: 69
 Seasonal: 29

Education: Innalik School
 (preschool, elementary, secondary)
 INUKJUAQ QC J0M 1M0
 Telephone: (819) 254-8211

School attendance 2000-2001		
	Provincial School	CEGEP/University
Nursery school	0	
Kindergarten	29	
Elementary	272	
Secondary	144	
Post-secondary		18
Total	445	18

Total student population: 463

Potential student population aged between 5 and 24: 581

Community services:

Fire protection: fire station, firefighting equipment.
 Police services: provided by the Kativik Regional Police Force under an agreement with the Solicitor General of Canada and the Ministère de la Sécurité publique du Québec.
 Medical care: CLSC point of service managed by the Nunavik Regional Board of Health and Social Services.
 Waste disposal: garbage collection.
 Principal community facilities: library, church, municipal garage, youth centre, police station, community radio station, community centre, outdoor skating rink.

Infrastructure:

Water supply: household supply, reservoir, water treatment.
 Sewers: waste water collection.
 Access: a regional airline provides connections between Inukjuak and the communities of Nunavik five days a week.
 Road network: no road access.
 Number of housing units: 262
 Electricity: diesel generators (Hydro-Québec).

Territory

Ivujivik

Place where ice accumulates
(Category I Land, not transferred)

Federal riding

Abitibi - Baie-James - Nunavik

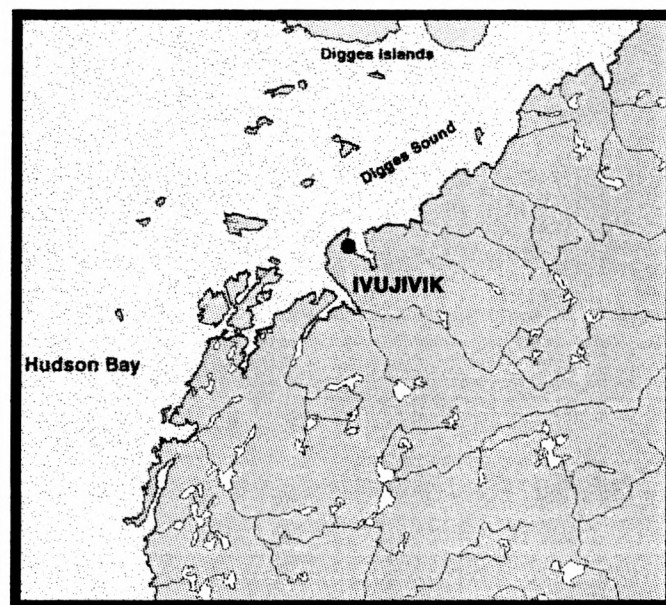
Provincial riding

Ungava



Geographical location

The territory is located at the head of a small harbour south of Digges Islands and Sound. It lies 180 kilometres north of Akulivik and 120 kilometres east of Salluit. Ivujivik is on the 62nd parallel.



Geographical location of territory. Limits shown only for purposes of illustration.

Scale 0 5,000 10,000 15,000 20,000 metres

Population: 259

Men: 126

Women: 133

Within the territory: 252

Outside the territory: 7

Principal languages spoken:

Inuttitut, English, French

Municipal Council:

The municipal council consists of a mayor and six councillors elected under universal suffrage.

Mailing address:

Northern Village of Ivujivik

P.O. Box 120

IVUJIVIK QC J0M 1H0

Telephone: (819) 922-9940

Facsimile: (819) 922-3045

Ivujivik

Economic Activities		Public	Community	Private	Mixed
Primary sector	Fishing and Trapping	X	0	0	0
Tertiary sector	Communication	0	X	X	0
	Petroleum Products	0	X	0	0
	General Retail	0	X	X	0
	Merchandising	0	X	0	0
	Accommodation	0	X	0	0
	Services	0	0	X	0
Growing sector					

Employment:
 Full Time: 48
 Part-time: 28
 Seasonal: 2

Education: Nuvviti School
 (preschool, elementary, secondary)
 IVUJIVIK QC J0M 1H0
 Telephone: (819) 922-9917

School attendance 2000-2001		
	Provincial School	CEGEP/University
Nursery school	0	
Kindergarten	8	
Elementary	65	
Secondary	32	
Post-secondary		16
Total	105	16

Total student population: 121
Potential student population
aged between 5 and 24: 135

Community services:

Fire protection: fire station, firefighting equipment.
 Police services: provided by the Kativik Regional Police Force under an agreement with the Solicitor General of Canada and the Ministère de la Sécurité publique du Québec.
 Medical care: CLSC point of service managed by the Nunavik Regional Board of Health and Social Services.
 Waste disposal: garbage collection.
 Principal community facilities: library, church, municipal garage, youth centre, police station, community radio station, community centre, outdoor skating rink.

Infrastructure:

Water supply: household supply, reservoir, water treatment.
 Sewers: waste water collection.
 Access: a regional airline provides connections between Inukjuak and the communities of Nunavik five days a week.
 Road network: no road access.
 Number of housing units: 55
 Electricity: diesel generators (Hydro-Québec).

Kangiqsualujjuaq

Territory

Kangiqsualujjuaq

Very large bay

(Category I Land)

Federal riding

Abitibi - Baie-James - Nunavik

Provincial riding

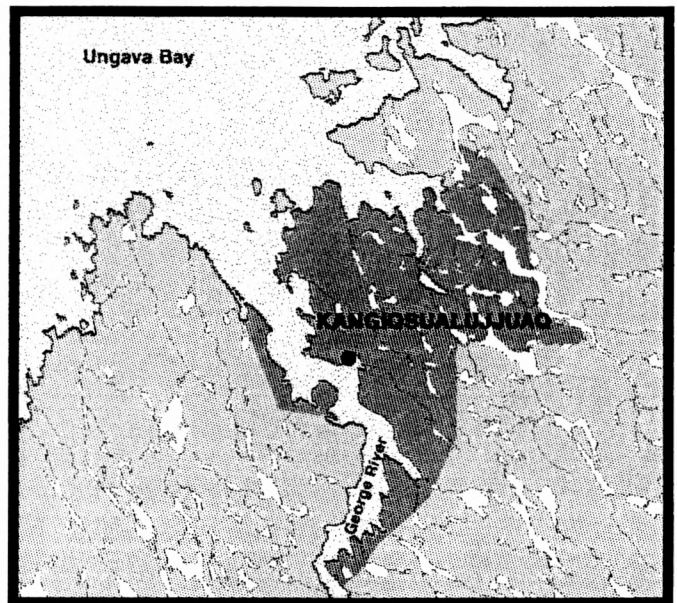
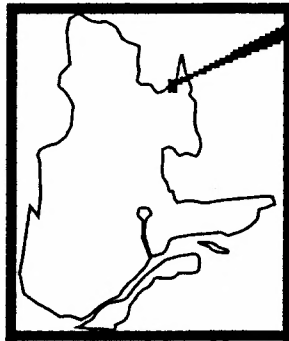
Ungava

Geographical location

The territory is located on the east coast of Ungava Bay, on the mouth of George River. It lies 160 kilometres east of Kuujuaq. Kangiqsualujjuaq is on the 58th parallel.

Area

Category I: 629.8 square kilometres



Geographical location of territory. Limits shown only for purposes of illustration.

Scale 0 5,500 11,000 16,500 22,000 metres

Population: 694

Men: 351

Women: 343

Within the territory: 675

Outside the territory: 19

Principal languages spoken:

Inuttitut, English, French

Municipal Council:

The municipal council consists of a mayor and six councillors elected under universal suffrage.

Mailing address:

Northern Village of Kangiqsualujjuaq

KANGIQSUALUJJUAQ QC J0M 1N0

Telephone: (819) 337-5271

Facsimile: (819) 337-5200

Kangiqsualujuaq

Economic Activities		Public	Community	Private	Mixed
Primary sector	Fishing and Trapping	X	0	0	0
	Quarry and Sand Pit	0	X	0	0
Secondary sector	Other Manufacturing Industries	0	0	X	0
Tertiary sector	Communications	0	X	0	0
	Petroleum Products	0	X	0	0
	General Retail				
	Merchandising	0	X	0	0
	Accommodation Service	0	X	0	0
	Food and Beverage Service	0	X	0	0
	Tourism	0	0	X	0

Employment:
 Full Time: 78
 Part-time: 46
 Seasonal: 71

Education: Satuumavik School
 (preschool, primary, secondary)
 KANGIQSUALUJJUAQ QC J0M 1N0
 Telephone: (819) 337-5250

School attendance 2000-2001		
	Provincial School	CEGEP/University
Nursery school	0	
Kindergarten	24	
Elementary	158	
Secondary	66	
Post-secondary		9
Total	248	9

Total student population: 257
Potential student population aged between 5 and 24: 328

Community services:

Fire protection: fire station, firefighting equipment.
 Police services: provided by the Kativik Regional Police Force under an agreement with the Solicitor General of Canada and the Ministère de la Sécurité publique du Québec.
 Medical care: CLSC point of service managed by the Nunavik Regional Board of Health and Social Services.
 Waste disposal: garbage collection.
 Principal community facilities: library, church, municipal garage, youth centre, police station, community radio station, community centre, outdoor skating rink.

Infrastructure:

Water supply: household supply, reservoir, water treatment.
 Sewers: waste water collection.
 Access: a regional airline provides connections between Kangiqsualujuaq and the communities of Nunavik five days a week; marine facilities.
 Road network: no road access.
 Number of housing units: 126
 Electricity: diesel generators (Hydro-Québec).

Kangiqsujuaq

Territory

Kangiqsujuaq

The large bay

(Category I Land)

Federal riding

Abitibi - Baie-James - Nunavik

Provincial riding

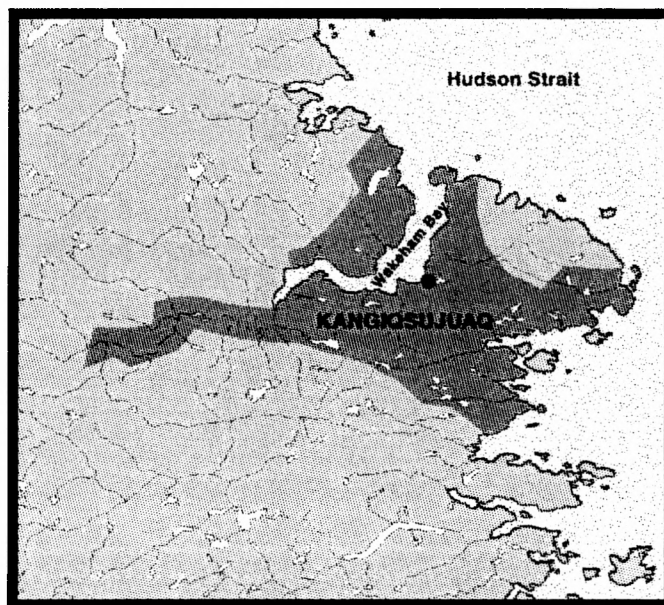
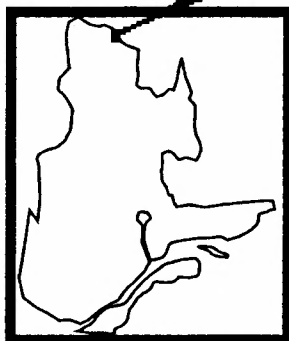
Ungava

Geographical location

The territory is located south of the Hudson Strait, on the eastern shore of Wakeham Bay, 420 kilometres north of Kuujuaq. The crater of New Québec (Pingualuit) lies 100 kilometres to the west of the village. Kangiqsujuaq is on the 61st parallel.

Area

Category I: 606.7 square kilometres



Geographical location of territory. Limits shown only for purposes of illustration.

Scale 0 5,500 11,000 16,500 22,000 metres

Population: 550

Men: 274

Women: 276

Within the territory: 517

Outside the territory: 33

Principal languages spoken:

Inuttitut, English, French

Municipal Council:

The municipal council consists of a mayor and six councillors elected under universal suffrage.

Mailing address:

Northern Village of Kangiqsujuaq

KANGIQSUJUAQ QC J0M 1K0

Telephone: (819) 338-3342

Facsimile: (819) 338-3237

Kangiqsujaq

Economic Activities		Public	Community	Private	Mixed
Primary sector	Fishing and Trapping	X	0	0	0
	Quarry and Sand Pit	0	X	0	0
Secondary sector	Clothing	0	0	X	0
	Non-metallic	0	0	X	0
	Mineral Products	0	0	X	0
Tertiary sector	Communications	0	X	0	0
	Petroleum Products	0	X	0	0
	General Retail	0	X	0	0
	Merchandising	0	X	0	0
	Other Retail Industries	0	X	0	0
	Accommodation Service	0	X	0	0
	Tourism-Outfitting	0	X	X	0
Growing sectors	Food and Beverage service				
	Tourism-Adventure				

Employment: Full-Time: 66
Part-time: 46
Seasonal: 8

Education: Arsaniq School
(preschool, elementary, secondary)
KANGIQSUJUAQ QC J0M 1K0
Telephone: (819) 338-3293

School attendance 2000-2001		Provincial School	CEGEP/University
Nursery school	0		
Kindergarten	9		
Elementary	119		
Secondary	46		
Post-secondary			11
Total	174		11

Total student population: 185
Potential student population
aged between 5 and 24: 253

Community services:

Fire protection: fire station, firefighting equipment.
Police services: provided by the Kativik Regional Police Force under an agreement with the Solicitor General of Canada and the Ministère de la Sécurité publique du Québec.
Medical care: CLSC point of service managed by the Nunavik Regional Board of Health and Social Services.
Waste disposal: garbage collection.
Principal community facilities: library, church, municipal garage, youth centre, police station, community radio station, community centre, outdoor skating rink.

Infrastructure:

Water supply: household supply.
Sewers: waste water collection.
Access: a regional airline provides connections between Kangiqsujaq and the communities of Nunavik five days a week.
Road network: no road access.
Number of housing units: 99
Electricity: diesel generators (Hydro-Québec).

Kangirsuk

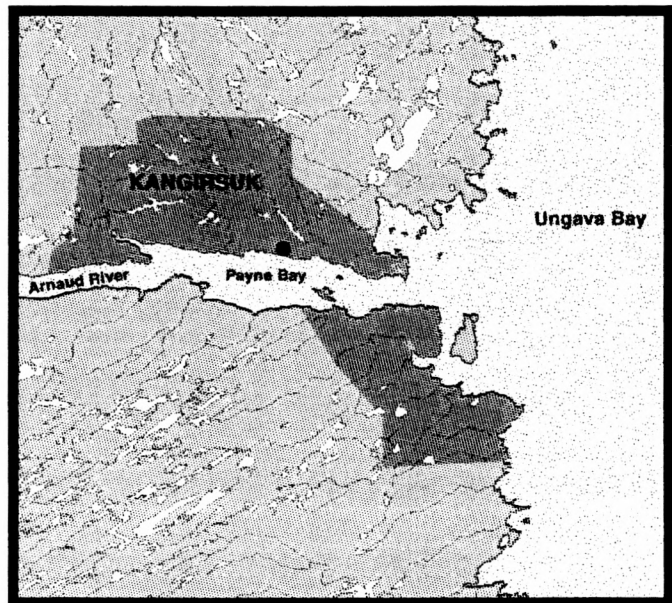
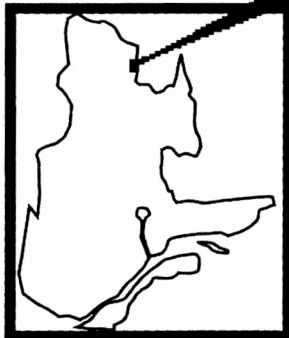
Territory
Kangirsuk
The bay
(Category I Land)

Federal riding
Abitibi - Baie-James - Nunavik

Provincial riding
Ungava

Geographical location

The territory is located on the west coast of Ungava Bay, at the mouth of Arnaud River and Payne Bay. Kangirsuk lies 110 kilometres south of Quaqtuaq and 90 kilometres north of Aupaluk. Kangirsuk is on the 61st parallel.



Geographical location of territory. Limits shown only for purposes of illustration.

Area
Category I: 629.6 square kilometres

Scale 0 5,500 11,000 16,500 22,000 metres

Population: 496

Men:	249
Women:	247

Within the territory:	440
Outside the territory:	56

Principal languages spoken:

Inuttitut, English, French

Municipal Council:

The municipal council consists of a mayor and six councillors elected under universal suffrage.

Mailing address:

Northern Village of Kangirsuk
KANGIRSUK QC J0M 1A0
Telephone: (819) 935-4388
Facsimile: (819) 935-4287

Kangirsuk

Economic Activities		Public	Community	Private	Mixed
Primary sector	Fishing and Trapping	X	0	0	0
	Quarry and Sand Pit	0	X	0	0
Tertiary sector	Communication	0	X	0	0
	Petroleum Products	0	X	0	0
	Shoe, Apparel, Fabric, etc.	0	X	X	0
	General Retail	0	X	X	0
	Merchandising	0	0	X	0
	Business Service	0	0	X	0
	Accommodation	0	X	0	0
	Services	0	X	0	0
	Food and Beverage Service	0	0	X	0
	Tourism	0	X	0	0
	Music Production	0	0	X	0

Employment:
 Full Time: 53
 Part-time: 40
 Seasonal: 17

Education: Sautjuit School
 (preschool, elementary, secondary)
 KANGIRSUK QC J0M 1A0
 Telephone: (819) 935-4318

School attendance 2000-2001		
	Provincial School	CEGEP/University
Nursery school	0	
Kindergarten	12	
Elementary	77	
Secondary	23	
Post-secondary		20
Total	112	20

Total student population: 132

Potential student population aged between 5 and 24: 189

Community services:

Fire protection: fire station, firefighting equipment.
 Police services: provided by the Kativik Regional Police Force under an agreement with the Solicitor General of Canada and the Ministère de la Sécurité publique du Québec.
 Medical care: CLSC point of service managed by the Nunavik Regional Board of Health and Social Services.
 Waste disposal: garbage collection.
 Principal community facilities: library, church, municipal garage, youth centre, police station, community radio station, community centre, outdoor skating rink.

Infrastructure:

Water supply: household supply, reservoir, water treatment.
 Sewers: waste water collection.
 Access: a regional airline provides connections between Kangirsuk and the communities of Nunavik five days a week.
 Road network: no road access.
 Number of housing units: 92
 Electricity: diesel generators (Hydro-Québec).

Territory

Kuujuaq

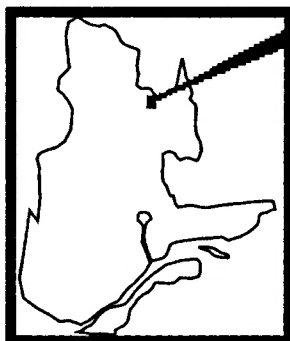
The great river
(Category I Land)

Federal riding

Abitibi - Baie-James - Nunavik

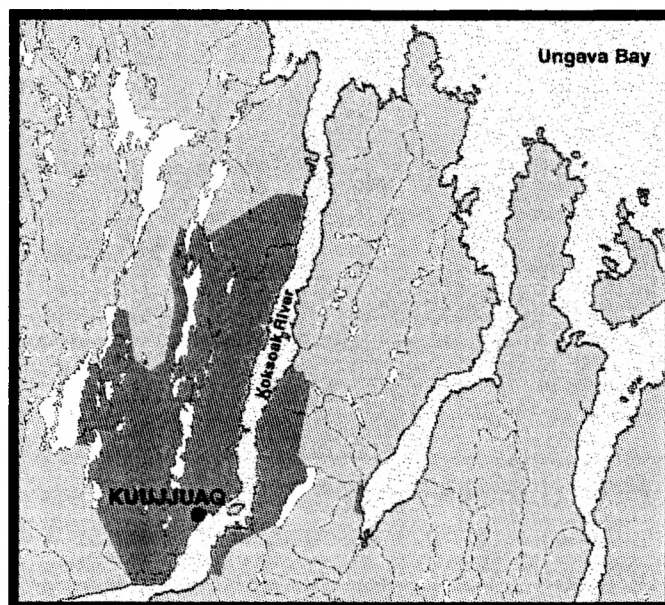
Provincial riding

Ungava



Geographical location

The territory is located south of Ungava Bay, on the west bank of Koksoak River. Kuujuaq lies 110 kilometres southeast from Tasiujaq and 160 kilometres west of Kangiqsualujuaq. Kuujuaq is on the 58th parallel.



Geographical location of territory. Limits shown only for purposes of illustration.

Area

Category I: 630.7 square kilometres

Scale 0 5,500 11,000 16,500 22,000 metres

Population: 1,624

Men: 824

Women: 800

Within the territory: 1,495

Outside the territory: 129

Principal languages spoken:

Inuttitut, English, French

Municipal Council:

The municipal council consists of a mayor and six councillors elected under universal suffrage.

Mailing address:

Northern Village of Kuujuaq

KUJJUAQ QC J0M 1C0

Telephone: (819) 964-2943

Facsimile: (819) 964-2980

Kuujuuaq

Economic Activities		Public	Community	Private	Mixed
Primary sector	Agriculture	0	X	0	0
	Fishing and Trapping	X	0	X	0
	Quarry and Sand Pit/ Service for Mineral Extraction	X	X	0	0
Secondary sector	Food/Primary Textile/ Furniture and Fixture	0	0	X	0
	Transportation Equipment/Build. & Gen. contracting	0	X	X	0
	Industrial and Heavy Construction	0	X	0	0
	Trade contracting/ Service to Construction	0	0	X	0
Tertiary sector	Transportation/ Communication	0	X	X	X
	Petroleum Products/ Shoe, Apparel, Fabric, etc.	0	X	X	0
	Automotive Vehicles, Sales and Service	0	X	X	0
	General Retail Merchandising/ Other Retail Store	0	X	X	X
	Real Estate Operator/ Business Service	X	0	X	0
	Accommodation, Food and Beverage Service	0	X	X	0
	Other Service Industries/ Tourism/Music Production	0	X	X	0
Project carried out in a partnership	Industrial and Heavy Construction				

Employment: Full Time: 572
Part-time: 160
Seasonal: 171

Education: Jaanimmark School
(preschool, elementary, secondary)
KUJJUAQ QC J0M 1C0
Telephone: (819) 964-2913

School attendance 2000-2001		
	Provincial School	CEGEP/University
Nursery school	0	
Kindergarten	21	
Elementary	299	
Secondary	111	
Post-secondary		39
Total	431	39

Total student population: 470
Potential student population
aged between 5 and 24: 706

Community services:

Fire protection:
Police services:

fire station, firefighting equipment.
provided by the Kativik Regional Police Force under an agreement with the Solicitor General of
Canada and the Ministère de la Sécurité publique du Québec.

Medical care:

Tulattavik Ungava Health Centre (25 beds) managed by the Nunavik Regional Board of Health and
Social Services.

Waste disposal:

garbage collection.

Principal community facilities:

library, church, municipal garage, youth centre, police station, community radio station,
community centre, outdoor skating rink.

Infrastructure:

Water supply:

household supply, reservoir, water treatment.

Sewers:

waste water collection.

Access:

a regional airline provides connections between Kuujuuaq and the communities of Nunavik five days
a week.

Road network:

no road access.

Number of housing units:

317

Electricity:

diesel generators (Hydro-Québec).

Kuujjuarapik

Territory

Kuujjuarapik

The little great river

(Category I Land,
not transferred)

Federal riding

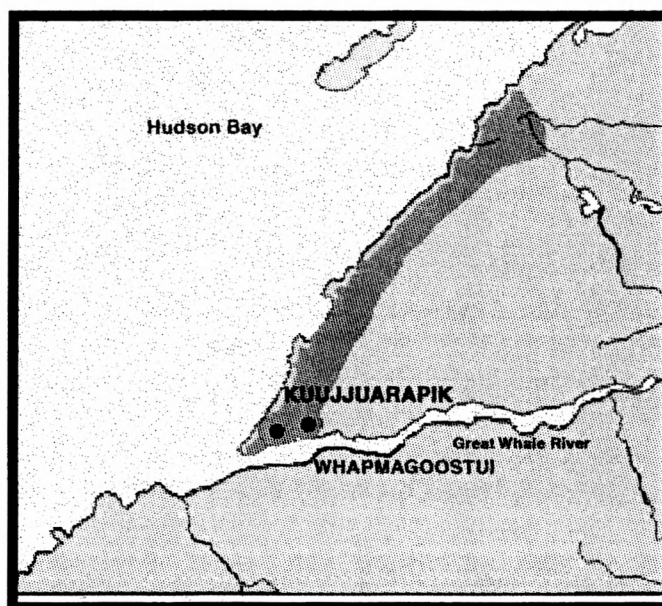
Abitibi - Baie-James - Nunavik

Provincial riding

Ungava

Geographical location

The territory is located on the east coast of Hudson Bay, at the mouth of the Great Whale River along the right bank. It lies close to the Cree village of Whapmagoostui. Kuujjuarapik is on the 55th parallel.



Geographical location of territory. Limits shown only for purposes of illustration.

Area

Category I: 15.3 square kilometres

Scale 0 5,500 11,000 16,500 22,000 metres

Population: 587

Men: 306

Women: 281

Within the territory: 469

Outside the territory: 118

Principal languages spoken:

Inuttitut, English, French

Municipal Council:

The municipal council consists of a mayor and six councillors elected under universal suffrage.

Mailing address:

Northern Village of Kuujjuarapik

KUUJJUARAPIK QC J0M 1G0

Telephone: (819) 929-3360

Facsimile: (819) 929-3453

Kuujuarapik

Economic Activities		Public	Community	Private	Mixed
Primary sector	Fishing and Trapping	X	0	0	0
	Quarry and Sand Pit	0	X	0	0
Tertiary sector	Communications	0	X	0	0
	Petroleum Products	0	X	0	0
	General Retail				
	Merchandising	0	X	X	0
	Accommodation	0	X	0	0
	Food and Beverage Service	0	X	X	0
	Other Service Industries	0	0	X	0
	Outfitting	0	X	0	0
Growing sectors					
	Real Estate Operator Industries				

Employment: Full Time: 135
Part-time: 67
Seasonal: 26

Education: Asimautaq School
(preschool, elementary, secondary)
KUUJJUARAPIK QC J0M 1G0
Telephone: (819) 929-3308

School attendance 2000-2001		
	Provincial School	CEGEP/University
Nursery school	0	
Kindergarten	9	
Elementary	94	
Secondary	40	
Post-secondary		6
Total	143	6

Total student population: 149

Potential student population
aged between 5 and 24: 215

Community services:

Fire protection: equipment and services shared with the Crees of Whapmagoostui.
Police services: provided by the Kativik Regional Police Force under an agreement with the Solicitor General of Canada and the Ministère de la Sécurité publique du Québec.
Medical care: CLSC point of service managed by the Nunavik Regional Board of Health and Social Services.
Waste disposal: garbage collection.
Principal community facilities: library, church, municipal garage, youth centre, police station, community radio station, community centre, outdoor skating rink.

Infrastructure:

Water supply: household supply, reservoir, water treatment.
Sewers: waste water collection.
Access: a regional airline provides connections between Kuujuarapik and the communities of Nunavik five days a week.
Road network: no road access.
Number of housing units: 133
Electricity: diesel generators (Hydro-Québec).

Puvirnituk

Territory

Puvirnituk

Smell of rotten meat

(Category I Land, not transferred)

Federal riding

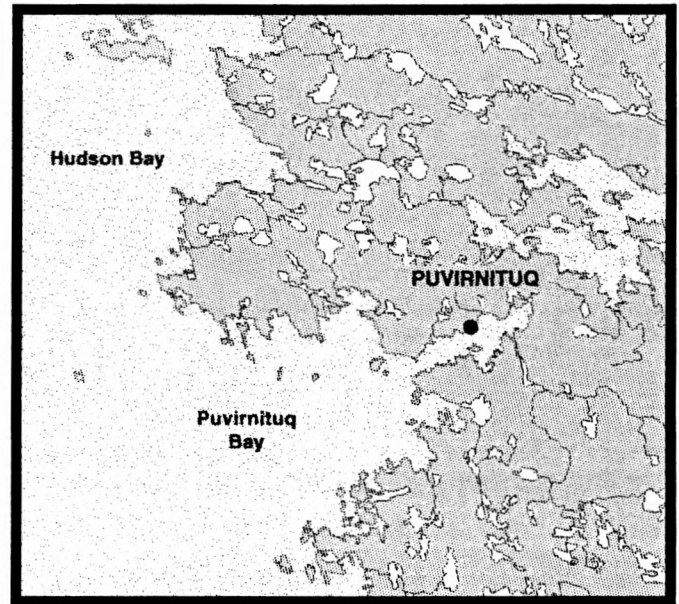
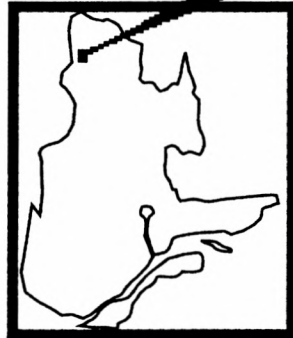
Abitibi - Baie-James - Nunavik

Provincial riding

Ungava

Geographical location

The territory is located on the east coast of Hudson Bay, on the northern shore of Puvirnituk Bay. It lies 100 kilometres south of Akulivik. Puvirnituk is on the 60th parallel.



Geographical location of territory. Limits shown only for purposes of illustration.

Area

Category I: 626.5 square kilometres

Scale 0 5,000 10,000 15,000 20,000 metres

Population: 1,404

Men: 729

Women: 675

Within the territory: 1,261

Outside the territory: 143

Principal languages spoken:

Inuttitut, English, French

Municipal Council:

The municipal council consists of a mayor and six councillors elected under universal suffrage.

Mailing address:

Northern Village of Puvirnituk

PUVIRNITUQ QC J0M 1P0

Telephone: (819) 988-2825

Facsimile: (819) 988-2751

Puvirnitug

Economic Activities:		Public	Community	Private	Mixed
Primary sector	Fishing and Trapping	X	0	X	0
Secondary sector	Food	0	0	X	0
Tertiary sector	Transportation	0	0	X	0
	Communications	0	X	0	0
	Petroleum Products	0	X	0	0
	General Retail				
	Merchandising	0	X	0	0
	Real Estate Operator	0	0	X	0
	Accommodation	0	X	X	0
	Food and Beverage Service	0	0	X	0
	Amusement and Recreational Service	0	0	X	0
	Tourism-Outfitting	0	X	0	0

Employment: Full Time: 244
Part-time: 78
Seasonal: 7

Education: Iguarsivik School
(preschool, elementary, secondary)
PUVIRNITUQ QC J0M 1P0
Telephone: (819) 988-2961

School attendance 2000-2001		
	Provincial School	CEGEP/University
Nursery school	0	
Kindergarten	38	
Elementary	224	
Secondary	121	
Post-secondary		35
Total	383	35

Total student population: 418

**Potential student population
aged between 5 and 24:** 602

Community services:

Fire protection: fire station, firefighting equipment.
Police services: provided by the Kativik Regional Police Force under an agreement with the Solicitor General of Canada and the Ministère de la Sécurité publique du Québec.
Medical care: Inuulitsivik Health Centre (25 beds) managed by the Nunavik Regional Board of Health and Social Services.
Waste disposal: garbage collection.
Principal community facilities: library, church, municipal garage, youth centre, police station, community radio station, community centre, outdoor skating rink.

Infrastructure:

Water supply: household supply, reservoir, water treatment.
Sewers: waste water collection.
Access: a regional airline provides connections between Puvirnitug and the communities of Nunavik five days a week; marine facilities.
Road network: no road access.
Number of housing units: 233
Electricity: diesel generators (Hydro-Québec).

Quaqtaq

Territory

Quaqtaq

Tapeworm

(Category I Land, not transferred)

Federal riding

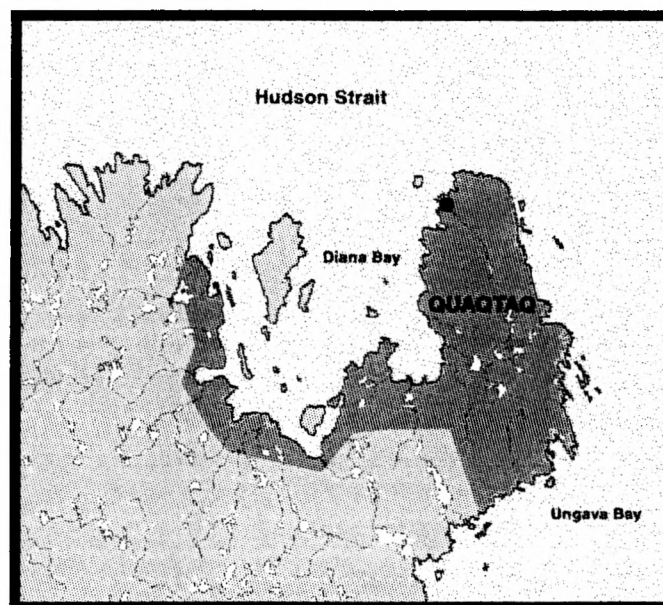
Abitibi - Baie-James - Nunavik

Provincial riding

Ungava

Geographical location

The territory is located at the northwest edge of Ungava Bay, on the eastern shore of Diana Bay. It lies 150 kilometres southeast from Kangiqsujuaq. Quaqtaq is on the 61st parallel.



Area

Category I: 582.4 square kilometres

Geographical location of territory. Limits shown only for purposes of illustration.

Scale 0 5,500 11,000 16,500 22,000 metres

Population: 333

Men: 173
Women: 160

Within the territory: 308
Outside the territory: 25

Principal languages spoken:

Inuttitut, English, French

Municipal Council:

The municipal council consists of a mayor and six councillors elected under universal suffrage.

Mailing address:

Northern Village of Quaqtaq
QUAQTAQ QC J0M 1J0

Telephone: (819) 492-9912

Facsimile: (819) 492-9935

Quaqtaq

Economic Activities		Public	Community	Private	Mixed
Primary sector	Fishing and Trapping	X	0	X	0
Secondary sector	Clothing	0	X	0	0
Tertiary sector	Communications	0	X	0	0
	Petroleum Products	0	X	0	0
	Automotive Vehicles, Sales & Service	0	X	0	0
	General Retail	0	X	X	0
	Merchandising	0	0	X	0
	Business Service	0	X	0	0
	Accommodation	0	X	0	0
Project carried out in a partnership					

Employment: Full Time: 45
Part-time: 51
Seasonal: 8

Education: Isummasaqvik School
(preschool, elementary, secondary)
QUAQTAQ QC JOM 1J0
Telephone: (819) 492-9948

School attendance 2000-2001		
	Provincial School	CEGEP/University
Nursery school	0	
Kindergarten	5	
Elementary	61	
Secondary	30	
Post-secondary		14
Total	96	14

Total student population: 110

Potential student population
aged between 5 and 24: 156

Community services:

Fire protection: fire station, firefighting equipment.
Police services: provided by the Kativik Regional Police Force under an agreement with the Solicitor General of Canada and the Ministère de la Sécurité publique du Québec.
Medical care: CLSC point of service managed by the Nunavik Regional Board of Health and Social Services.
Waste disposal: garbage collection.
Principal community facilities: library, church, municipal garage, youth centre, police station, community radio station, community centre, outdoor skating rink.

Infrastructure:

Water supply: household supply, reservoir, water treatment.
Sewers: waste water collection.
Access: a regional airline provides connections between Quaqtaq and the communities of Nunavik five days a week; marine facilities.
Road network: no road access.
Number of housing units: 64
Electricity: diesel generators (Hydro-Québec).

Territory

Salluit

The thin ones

(Category I Land)

Federal riding

Abitibi - Baie-James - Nunavik

Provincial riding

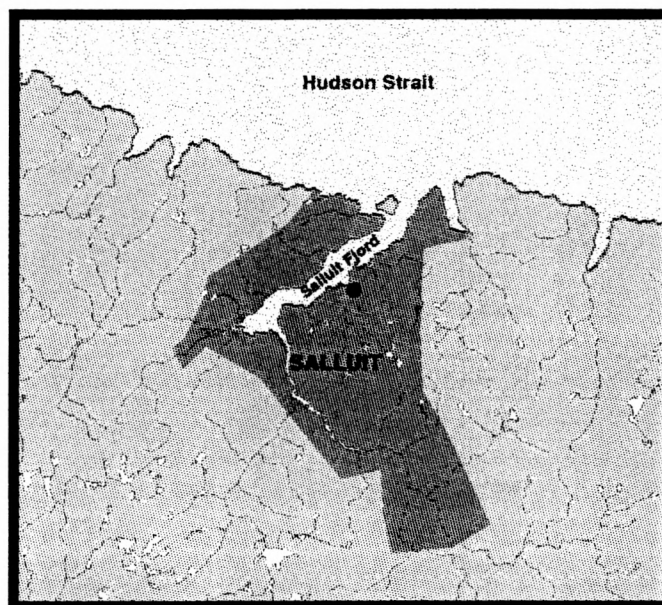
Ungava

Geographical location

The territory is located along an inlet of the Salluit fjord, which empties into Hudson Strait. It lies 120 kilometres east of Ivujivik. Salluit is on the 62nd parallel.

Area

Category I: 625.7 square kilometres



Geographical location of territory. Limits shown only for purposes of illustration.

Scale 0 5,500 11,000 16,500 22,000 metres

Population: 1,165

Men: 598

Women: 567

Within the territory: 1,070

Outside the territory: 95

Principal languages spoken:

Inuttitut, English, French

Municipal Council:

The municipal council consists of a mayor and six councillors elected under universal suffrage.

Mailing address:

Northern Village of Salluit

SALLUIT QC J0M 1S0

Telephone: (819) 255-8953

Facsimile: (819) 255-8802

Salluit

Economic Activities		Public	Community	Private	Mixed
Primary sector	Fishing and Trapping	X	0	X	0
	Mining Industries	0	X	0	0
	Quarry and Sand Pit	0	X	X	0
Tertiary sector	Communications	0	X	0	0
	Petroleum Products	0	X	0	0
	Automotive Vehicles, Sales and Service	0	X	0	0
	General Retail	0	X	X	0
	Merchandising	0	0	X	0
	Business Service	0	X	0	0
	Accommodation	0	X	0	0
	Tourism-Outfitting	0	X	0	0
Growing sectors	Petroleum Products				

Employment:
 Full Time: 121
 Part-time: 51
 Seasonal: 47

Education: Ikusik School
 (preschool, elementary, secondary)
 SALLUIT QC J0M 1S0
 Telephone: (819) 255-8827

School attendance 2000-2001		
	Provincial School	CEGEP/University
Nursery school	0	
Kindergarten	24	
Elementary	210	
Secondary	99	
Post-secondary		24
Total	333	24

Total student population: 357

**Potential student population
 aged between 5 and 24:** 485

Community services:

Fire protection: fire station, firefighting equipment.
 Police services: provided by the Kativik Regional Police Force under an agreement with the Solicitor General of Canada and the Ministère de la Sécurité publique du Québec.
 Medical care: CLSC point of service managed by the Nunavik Regional Board of Health and Social Services.
 Waste disposal: garbage collection.
 Principal community facilities: library, church, municipal garage, youth centre, police station, community radio station, community centre, outdoor skating rink.

Infrastructure:

Water supply: household supply, reservoir, water treatment.
 Sewers: waste water collection.
 Access: a regional airline provides connections between Salluit and the communities of Nunavik five days a week.
 Road network: no road access.
 Number of housing units: 187
 Electricity: diesel generators (Hydro-Québec).

Territory

Tasiujaq

Which resembles a lake
(Category I Land)

Federal riding

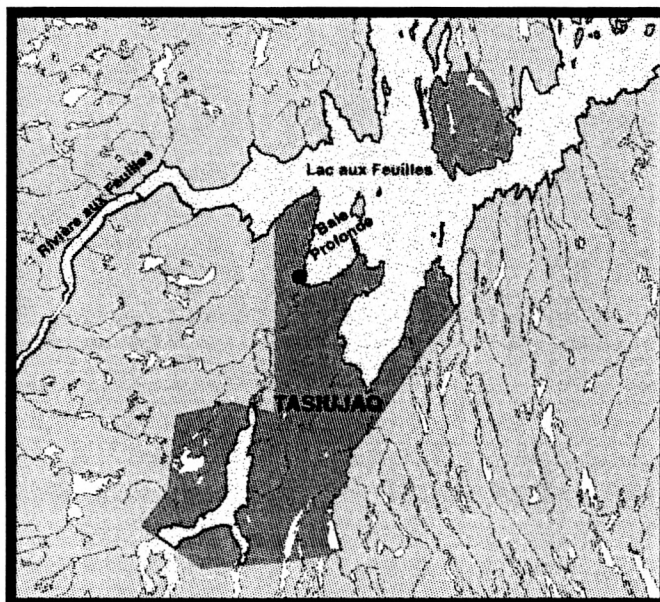
Abitibi - Baie-James - Nunavik

Provincial riding

Ungava

Geographical location

The territory is located on the western shore of Ungava Bay at the head of Baie Profonde (Deep Harbour), southwest of Lac aux Feuilles. It lies 80 kilometres south of Aupaluk and 105 kilometres northwest of Kuujuaq. Tasiujaq is on the 58th parallel.



Area

Category I: 633.9 square kilometres

Geographical location of territory. Limits shown only for purposes of illustration.

Scale 0 5,500 11,000 16,500 22,000 metres

Population: 237

Men: 112

Women: 125

Within the territory: 235

Outside the territory: 2

Principal languages spoken:

Inuttitut, English, French

Municipal Council:

The municipal council consists of a mayor and six councillors elected under universal suffrage.

Mailing address:

Northern Village of Tasiujaq

TASIUJAQ QC J0M 1T0

Telephone: (819) 633-9924

Facsimile: (819) 633-5026

Tasiujaq

Economic Activities		Public	Community	Private	Mixed
Primary sector	Fishing and Trapping	X	0	0	0
	Quarry and Sand Pit	0	X	0	0
Tertiary sector	Communications	0	X	0	0
	Petroleum Products	0	X	0	0
	General Retail	0	X	0	0
	Merchandising	0	X	0	0
	Amusement and Recreation Service	0	0	X	0
Project carried out in a partnership	Food and Beverage Service				

Employment:
 Full Time: 37
 Part-time: 37
 Seasonal: 23

Education: Ajagudak School
 (preschool, elementary, secondary)
 TASIUJAQ QC J0M 3B0
 Telephone: (819) 633-9955

School attendance 2000-2001		
	Provincial School	CEGEP/University
Nursery school	0	
Kindergarten	3	
Elementary	47	
Secondary	23	
Post-secondary		7
Total	73	7

Total student population: 80

**Potential student population
 aged between 5 and 24:** 111

Community services:

Fire protection: fire station, firefighting equipment.
Police services: provided by the Kativik Regional Police Force under an agreement with the Solicitor General of Canada and the Ministère de la Sécurité publique du Québec.
Medical care: CLSC point of service managed by the Nunavik Regional Board of Health and Social Services.
Waste disposal: garbage collection.
Principal community facilities: library, church, municipal garage, youth centre, police station, community radio station, community centre, outdoor skating rink.

Infrastructure:

Water supply: household supply, reservoir, water treatment.
Sewers: waste water collection.
Access: a regional airline provides connections between Tasiujaq and the communities of Nunavik five days a week.
Road network: no road access.
Number of housing units: 41
Electricity: diesel generators (Hydro-Québec).

Territory

Umiujaq

Which resembles a boat

(Category I Land, not transferred)

Federal riding

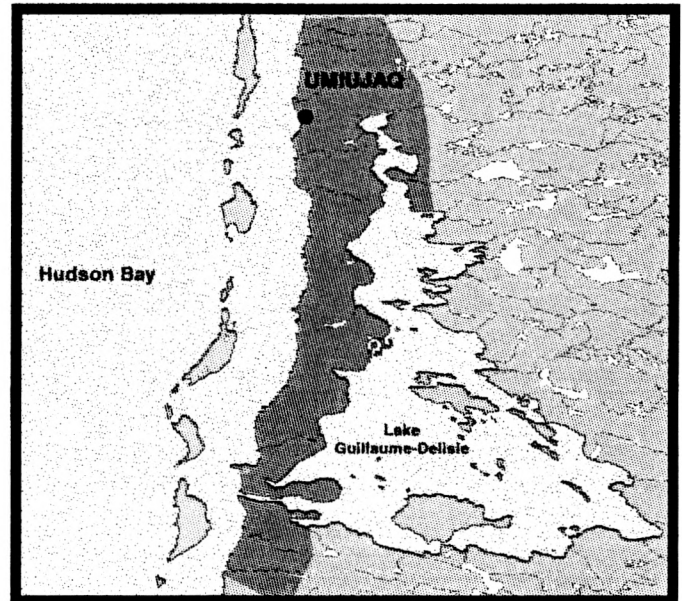
Abitibi - Baie-James - Nunavik

Provincial riding

Ungava

Geographical location

The territory is located on the east coast of Hudson Bay near Lake Guillaume Delisle. It lies 160 kilometres north of Kuujuarapik-Whapmagoostui and 240 kilometres south of Inukjuak. Umiujaq is on the 56th parallel.



Geographical location of territory. Limits shown only for purposes of illustration.

illustration.

Scale 0 5,500 11,000 16,500 22,000 metres

Population: 388

Men: 203
Women: 185

Within the territory: 338
Outside the territory: 50

Principal languages spoken:

Inuttitut, English, French

Municipal Council:

The municipal council consists of a mayor and six councillors elected under universal suffrage.

Mailing address:

Northern Village of Umiujaq

UMIUJQA QC J0M 1Y0

Telephone: (819) 331-7000

Facsimile: (819) 331-7057

Umiujaq

Economic Activities:		Public	Community	Private	Mixed
Primary sector	Fishing and Trapping	X	0	0	0
	Quarry and Sand Pit	0	X	0	0
Tertiary sector	Communications	0	X	0	0
	Petroleum Products	0	X	0	0
	General Retail				
	Merchandising				
	Operations	0	X	0	0
	Tourism-Outfitting	0	0	X	0
Project carried out in a partnership	General Retail				
	Merchandising Operations				

Employment:
 Full Time: 45
 Part-time: 43
 Seasonal: 1

Education: Kiluutaq School
 (preschool, elementary, secondary)
 UMIUJAQ QC J0M 1Y0
 Telephone: (819) 331-7060

School attendance 2000-2001		
	Provincial School	CEGEP/University
Nursery school	0	
Kindergarten	10	
Elementary	60	
Secondary	33	
Post-secondary		14
Total	103	14

Total student population: 117

**Potential student population
 aged between 5 and 24:** 149

Community services:

Fire protection: fire station, firefighting equipment.
Police services: provided by the Kativik Regional Police Force under an agreement with the Solicitor General of Canada and the Ministère de la Sécurité publique du Québec.
Medical care: CLSC point of service managed by the Nunavik Regional Board of Health and Social Services.
Waste disposal: garbage collection.
Principal community facilities: library, church, municipal garage, youth centre, police station, community radio station, community centre, outdoor skating rink.

Infrastructure:

Water supply: household supply.
Sewers: waste water collection.
Access: a regional airline provides connections between Umiujaq and the communities of Nunavik five days a week.
Road network: no road access.
Number of housing units: 70
Electricity: diesel generators (Hydro-Québec).

Bibliographical References

GOVERNMENT OF QUEBEC. The James Bay and Northern Quebec Agreement and Complementary Agreements, Québec, Éditeur officiel du Québec, 1991, 707 p.

INDIAN AND NORTHERN AFFAIRS CANADA. Indian Register Population by Sex and Residence 2001, Ottawa, Public Works and Government Services Canada, 2002, 81 p.

INDIAN AND NORTHERN AFFAIRS CANADA. Inuit, Ottawa, Public Works and Government Services Canada, 2002, 81 p.

KATIVIK REGIONAL DEVELOPMENT COUNCIL. Nunavik Regional and Private Business Directory, Kuujuaq, Kativik Regional Development Council, 1998, 131 p.

NUNAVIK REGIONAL BOARD OF HEALTH AND SOCIAL SERVICES. Health Services in Nunavik, Nunavik Regional Board of Health and Social Services, 1995, 29 p.