

ATLAS for the SASKATOON DISTRICT

E78
.S2
A84
c.1



Indian and Northern
Affairs Canada

Affaires indiennes
et du Nord Canada

LETTER OF TRANSMITTAL

June 1, 1983

Mr. Clifford Starr
District Manager
Saskatoon, D.I.A.N.D.

Dear Mr. Starr:

I am pleased to forward to you the "ATLAS FOR THE SASKATOON DISTRICT."

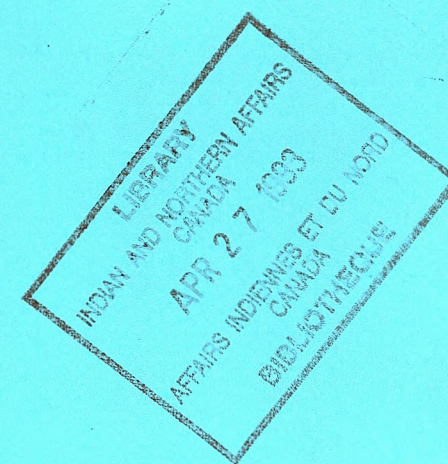
The purpose of the "atlas" is to provide a finger-tip reference of pertinent data within our district. The information topics found in the "atlas" are based on the subject areas suggested by the district program managers as information most often required. All the information has been stored on word processing equipment/micro computer to facilitate easy updating on a yearly basis.

I would like to acknowledge the excellent work done by: John R. Beveridge and Roger Schindelka of Westplan Research Associates for the production of the "atlas"; Harvey Knight, for his thorough research of the data; the Saskatoon district bands administrators for their co-operation in compiling data; and the program managers for their guidance and staff for their support.


The "atlas" provides a format that will allow orderly updating of statistics and should reduce the amount of valuable time managers and staff spent searching for statistical data; as a result, our office should be able to provide better service to the Indian people in the Saskatoon District.

Yours truly

John Gerstmar
District Planner
Saskatoon, D.I.A.N.D.



E78
S2
A84
c.1



BAND ADMINISTRATION

BAND COUNCIL	1
BAND MAILING ADDRESS	2
BAND EMPLOYEES	3
BAND EMPLOYEES (Cont.)	4

POPULATION

BAND POPULATION TRENDS	5
POPULATION CHANGE (By Major Age Group)	6
BAND POPULATION (By Age & Sex)	7
ON RESERVE POPULATION (By Age & Sex)	8
OFF RESERVE POPULATION (By Age & Sex)	9

FAMILIES & HOUSEHOLDS

FAMILIES ON RESERVE	10
RESERVE HOUSEHOLDS	11
RESERVE HOUSING	12
EMPLOYMENT / UNEMPLOYMENT	13

EDUCATION

SCHOOL ENROLLMENT	14
TEACHING STAFF	15
EDUCATION PROGRAM COSTS	16

SOCIAL SERVICES

SOCIAL ASSISTANCE BENEFICIARIES	17
SOCIAL ASSISTANCE EXPENDITURES	18
SOCIAL ASSISTANCE TRENDS	19
CHILD CARE & ADULT CARE	20

RESERVE LAND & RESOURCES

AIR PHOTO COVERAGE	21
MAPPED INFORMATION	22
RESERVE GEOMORPHOLOGY	23
RESERVE LAND USE	24
RESOURCE POTENTIAL	25
FARM OPERATIONS	26

RESERVE INFRASTRUCTURE

CAPITAL ASSETS	27
ROADS & POWER LINES	28
WATER / SEWAGE / GARBAGE SYSTEMS	29
EMERGENCY SERVICES	30
DIRECTORY OF DEPARTMENTAL SERVICES	31

BAND COUNCIL

BAND COUNCIL

Chief
Councillors

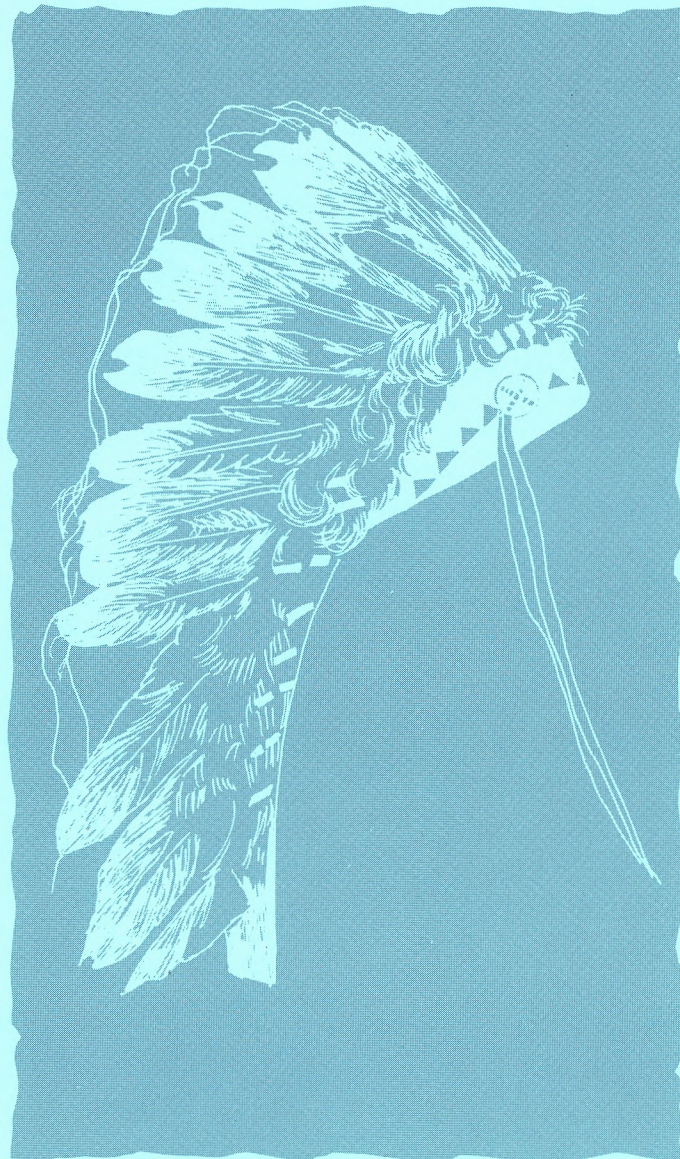
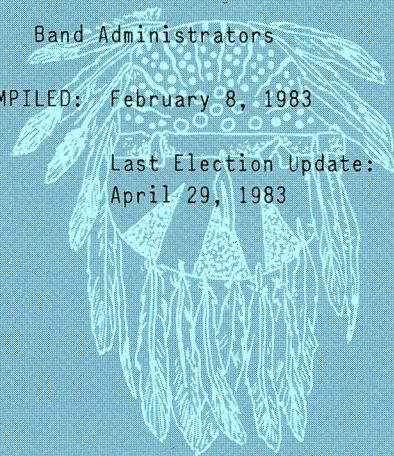
Quorum
Election Date

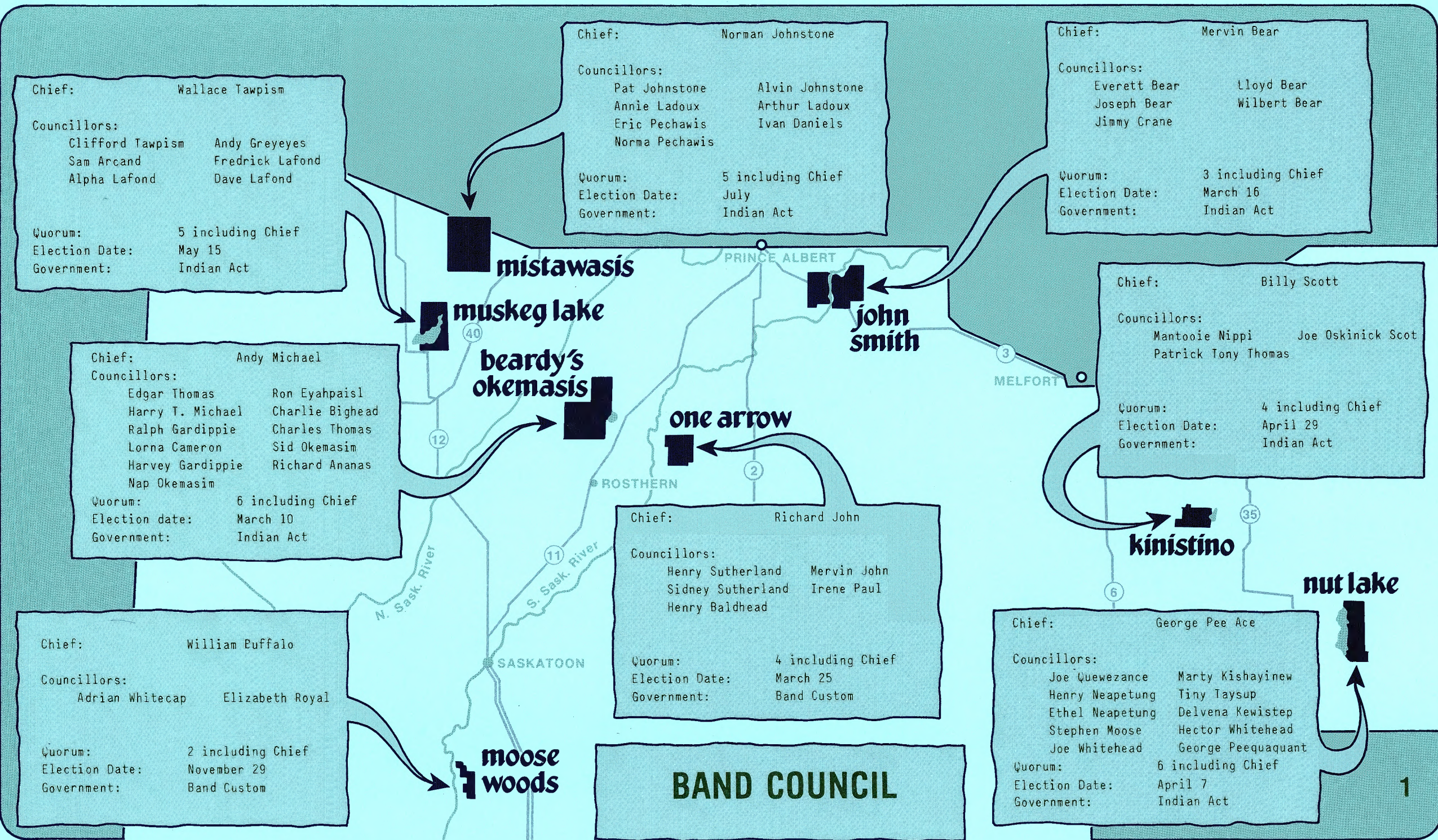


SOURCE: Band Administrators

DATE COMPILED: February 8, 1983

Last Election Update:
April 29, 1983





Chief: Norman Johnstone

Councillors:
 Pat Johnstone Alvin Johnstone
 Annie Ladoux Arthur Ladoux
 Eric Pechawis Ivan Daniels
 Norma Pechawis

Quorum: 5 including Chief
 Election Date: July
 Government: Indian Act

Chief: Mervin Bear

Councillors:
 Everett Bear Lloyd Bear
 Joseph Bear Wilbert Bear
 Jimmy Crane

Quorum: 3 including Chief
 Election Date: March 16
 Government: Indian Act

Chief: Wallace Tawpism

Councillors:
 Clifford Tawpism Andy Greyeyes
 Sam Arcand Fredrick Lafond
 Alpha Lafond Dave Lafond

Quorum: 5 including Chief
 Election Date: May 15
 Government: Indian Act

Chief: Billy Scott

Councillors:
 Mantooie Nippi Joe Oskinick Scot
 Patrick Tony Thomas

Quorum: 4 including Chief
 Election Date: April 29
 Government: Indian Act

Chief: Andy Michael

Councillors:
 Edgar Thomas Ron Eyahpaisl
 Harry T. Michael Charlie Bighead
 Ralph Gardippie Charles Thomas
 Lorna Cameron Sid Okemasim
 Harvey Gardippie Richard Ananas
 Nap Okemasim

Quorum: 6 including Chief
 Election date: March 10
 Government: Indian Act

Chief: Richard John

Councillors:
 Henry Sutherland Mervin John
 Sidney Sutherland Irene Paul
 Henry Baldhead

Quorum: 4 including Chief
 Election Date: March 25
 Government: Band Custom

Chief: George Pee Ace

Councillors:
 Joe Quewezance Marty Kishayinew
 Henry Neapetung Tiny Taysup
 Ethel Neapetung Delvena Kewistep
 Stephen Moose Hector Whitehead
 Joe Whitehead George Peeququant

Quorum: 6 including Chief
 Election Date: April 7
 Government: Indian Act

Chief: William Buffalo

Councillors:
 Adrian Whitecap Elizabeth Royal


Quorum: 2 including Chief
 Election Date: November 29
 Government: Band Custom

BAND COUNCIL

BAND MAILING ADDRESS


BAND MAILING ADDRESS

TELEPHONE NUMBER



SOURCE: Band Administrators

DATE COMPILED: February 8, 1983



Muskeg Lake Band
Box 130
Leask, Saskatchewan
S0J 1M0

Phone: 466-4959

Mistawasis Band
Box 250
Leask, Saskatchewan
S0J 1M0

Phone: 466-4800

John Smith Band
Box 114
Birch Hills, Saskatchewan
S0G 0G0

Phone: 764-1282

Beardy's and Okemasis Band
Box 340
Duck Lake, Saskatchewan
S0K 1J0

Phone: 467-4523

Kinistino Band
General Delivery
Chagoness, Saskatchewan
S0E 0M0

Phone: 873-5590

Moose Woods Band
Box 149 R.R. #5
Saskatoon, Saskatchewan
S7K 3J8

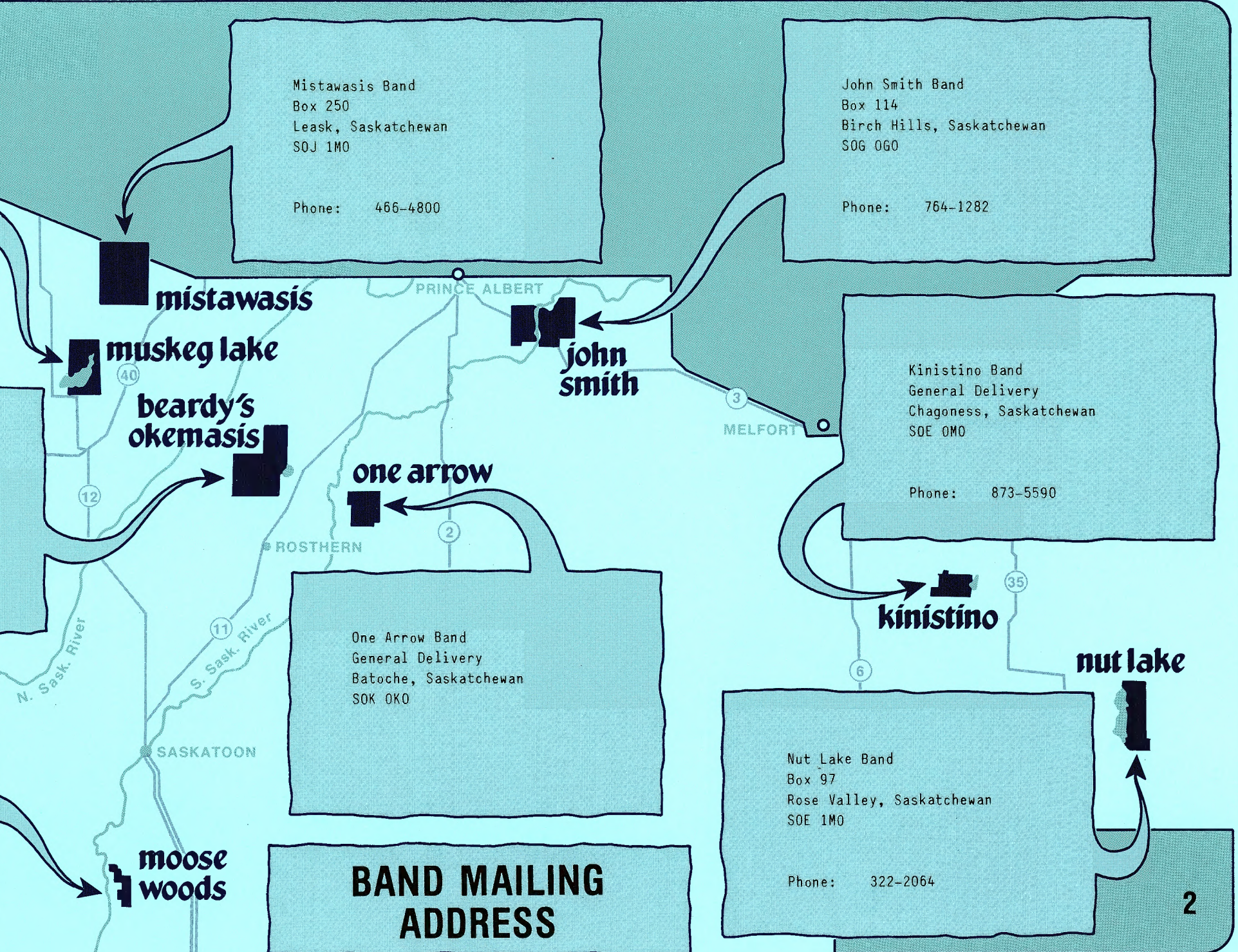
Phone: 477-0908

One Arrow Band
General Delivery
Batoche, Saskatchewan
S0K 0K0

Nut Lake Band
Box 97
Rose Valley, Saskatchewan
S0E 1M0

Phone: 322-2064

BAND MAILING ADDRESS



mistawasis

muskeg lake

beardy's okemasis

one arrow

john smith

kinistino

nut lake

moose woods

BAND EMPLOYEES


BAND EMPLOYEES - PART ONE

(continued on next page)



SOURCE: Band Administrators

DATE COMPILED: February 8, 1983



Band Administrator: Wallace Tawpism
 Welfare Administrator: Tom Watson
 Community Health Rep: Martha Sanderson
 Band Secretary: Judy Lafond
 Education Administrator: Alpha Lafond
 Kindergarten Teacher: Darlene Arcand
 Teacher Aid (Kind.): Mable Greyeyes
 Teacher Aide (Marcelin): Augustine Arcand
 Guidance Counsellor: Nora Ladoux
 Truant Officer: Margery Tawpism

Band Administrator: Cecile Watson
 Clerk: Beverly Daniels
 Secretary: Sharon Johnstone
 Welfare Administrator: Eric Pachawis
 Welfare Clerk (p/t): Vivian Daniels
 Guidance Counsellor: Norma Pachawis
 Truant Officer: Thelma Daniels
 Teacher Aid (Kind.): Debbie Watson
 Teacher Aids: Elaine Head
 (Leask School) Linda Johnstone

Band Administrator: Hilliard Bear
 Social Dev't Worker: Andrew Bear
 Land Manager: Mervin Bear
 Steno/Clerk: Edith Dreaver
 Receptionist: Percy Bear
 Guidance Counsellor: Ruby Bear
 Paraprof'l Teacher (K.): Shirley Bear
 Janitor: Edna Bear
 Community Health Rep: Delores Bear
 Janitor (C.H. Clinic): Rita Bear

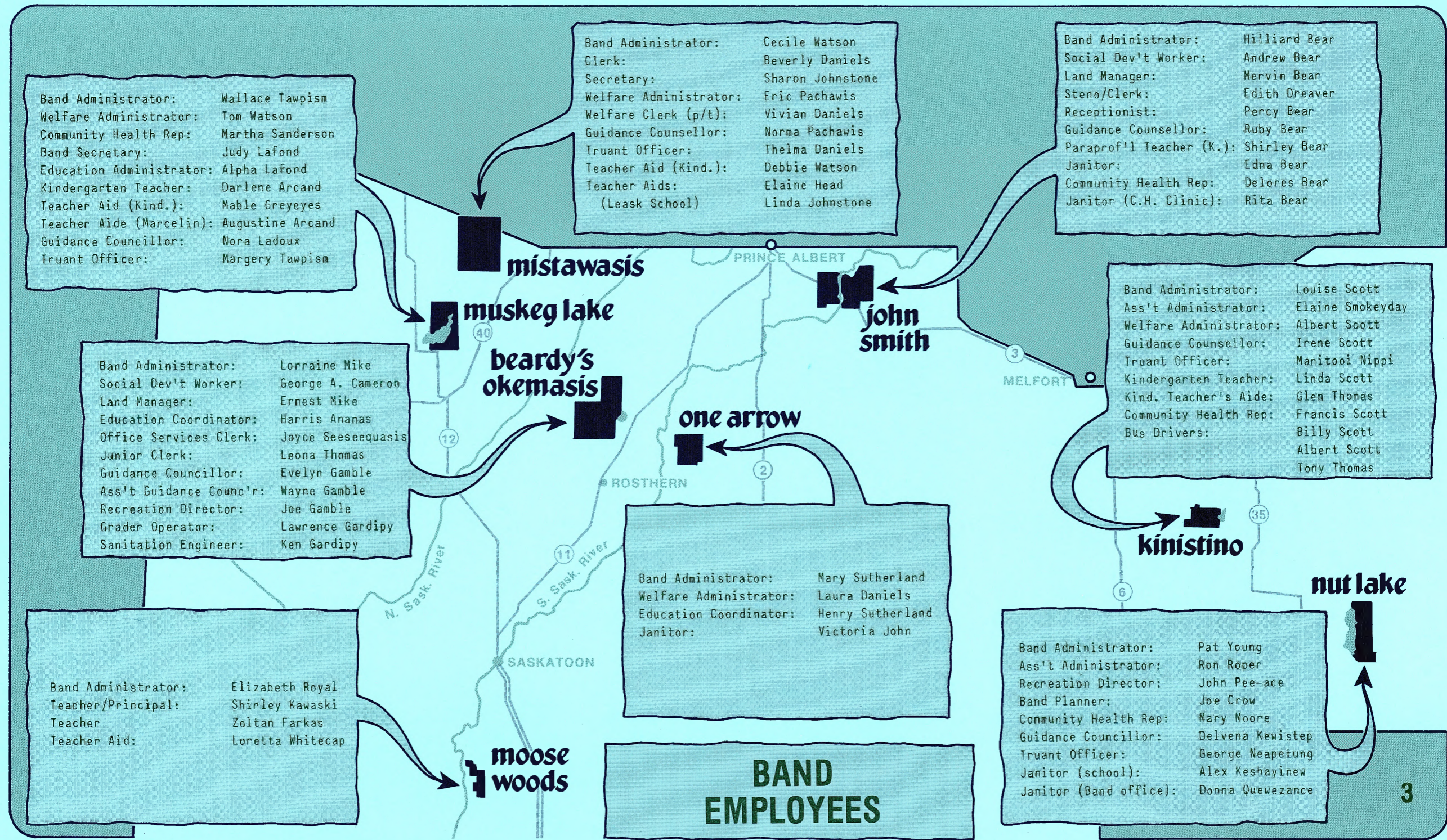
Band Administrator: Lorraine Mike
 Social Dev't Worker: George A. Cameron
 Land Manager: Ernest Mike
 Education Coordinator: Harris Ananas
 Office Services Clerk: Joyce Seeseequasis
 Junior Clerk: Leona Thomas
 Guidance Counsellor: Evelyn Gamble
 Ass't Guidance Council'r: Wayne Gamble
 Recreation Director: Joe Gamble
 Grader Operator: Lawrence Gardipy
 Sanitation Engineer: Ken Gardipy

Band Administrator: Louise Scott
 Ass't Administrator: Elaine Smokeyday
 Welfare Administrator: Albert Scott
 Guidance Counsellor: Irene Scott
 Truant Officer: Manitooi Nippi
 Kindergarten Teacher: Linda Scott
 Kind. Teacher's Aide: Glen Thomas
 Community Health Rep: Francis Scott
 Bus Drivers: Billy Scott
 Albert Scott
 Tony Thomas

Band Administrator: Elizabeth Royal
 Teacher/Principal: Shirley Kawaski
 Teacher: Zoltan Farkas
 Teacher Aid: Loretta Whitecap

Band Administrator: Mary Sutherland
 Welfare Administrator: Laura Daniels
 Education Coordinator: Henry Sutherland
 Janitor: Victoria John

Band Administrator: Pat Young
 Ass't Administrator: Ron Roper
 Recreation Director: John Pee-ace
 Band Planner: Joe Crow
 Community Health Rep: Mary Moore
 Guidance Counsellor: Delvena Kewistep
 Truant Officer: George Neapetung
 Janitor (school): Alex Keshayinew
 Janitor (Band office): Donna Quewezance




BAND EMPLOYEES

BAND EMPLOYEES (Cont.)


BAND EMPLOYEES - PART TWO

(continued from previous page)



SOURCE: Band Administrators

DATE COMPILED: February 8, 1983



ADDITIONAL EMPLOYEES

Beardy's/Okemasis Band

Maintenance Man:	Charlie Bighead
Janitors - Band office:	Victoria Littlepine
- School:	Dorothy Mike
Bus Drivers:	Nap Okimasim
	Roy Gamble
	Lawrence Exahpaise
	Jean Cameron
	Doreen Mike



Janitor (band office): Mary Arcand
 Bus Contractors: Leonard Arcand
 (and Drivers) Clifford Ladoux
 Wallace Tawpism
 Marcel Sanderson
 Leonard Ladoux
 Grader Operator: Joe Arcand
 Total band employees - 17

Janitors - Kindergarten: Lucy Sanderson
 - Band office: Sharon Johnstone
 Bus Drivers - Cont'r: Melvin Watson
 (to - Driver: Ivan Sand
 Lease) - Cont'r: Eric Patchewis
 - Drivers Joe Daniels
 Vivian Daniels
 Bus Driver (Kind.): Dean Watson
 Total band employees - 18

Grader: William G. Bear
 Bus Drivers: Stewart Crane
 Everett Bear
 Lois Bear
 O & M Water (seasonal): Ernest Dreaver
 O & M Sewer (seasonal): Arnold Dreaver
 Total band employees - 16

Water Hauler: Dan Sutherland
 Comm'y Health Workers: Ray Manois
 Lillian Gardipy
 Teacher Aids: Loretta Mandis
 Shirley Gamble
 Delores Smallchild
 Cree Instructor: Margaret Gamble
 Teachers: Marnie Gabriel
 Maureen Stack
 Total band employees - 28 (See Notes)

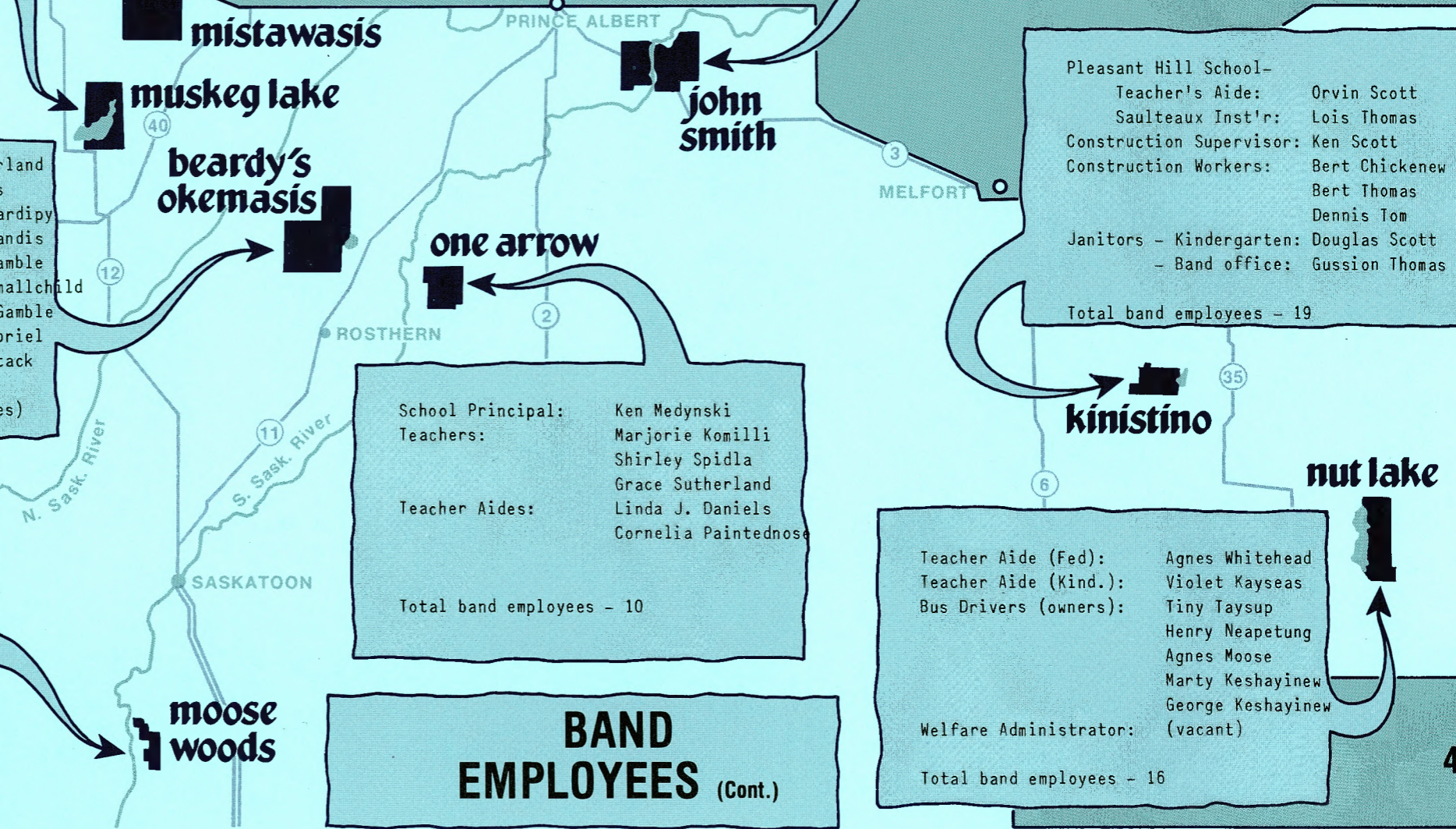
Janitors (school): Willis Royal
 Victoria Royal
 Bus Driver (to S'toon): William Buffalo
 Bus Driver (local): Stanley Eagle
 Total band employees - 8

School Principal: Ken Medynski
 Teachers: Marjorie Komilli
 Shirley Spidla
 Grace Sutherland
 Teacher Aides: Linda J. Daniels
 Cornelia Paintednose
 Total band employees - 10

Pleasant Hill School-
 Teacher's Aide: Orvin Scott
 Saulteaux Inst'r: Lois Thomas
 Construction Supervisor: Ken Scott
 Construction Workers: Bert Chickenev
 Bert Thomas
 Dennis Tom
 Janitors - Kindergarten: Douglas Scott
 - Band office: Gussion Thomas
 Total band employees - 19

Teacher Aide (Fed): Agnes Whitehead
 Teacher Aide (Kind.): Violet Kayseas
 Bus Drivers (owners): Tiny Taysup
 Henry Neapetung
 Agnes Moose
 Marty Keshayinew
 George Keshayinew
 Welfare Administrator: (vacant)
 Total band employees - 16

BAND EMPLOYEES (Cont.)



BAND POPULATION TRENDS

POPULATION TRENDS

Total Band Population (at year-end)

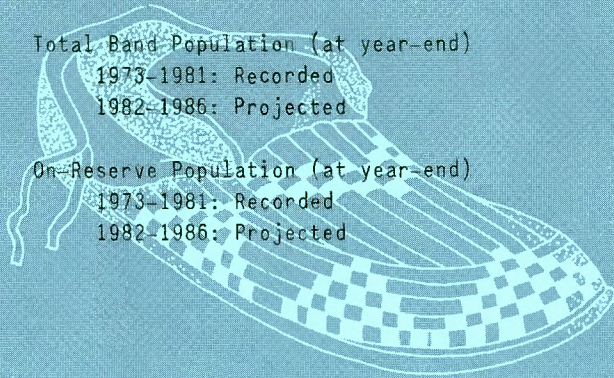
1973-1981: Recorded

1982-1986: Projected

On-Reserve Population (at year-end)

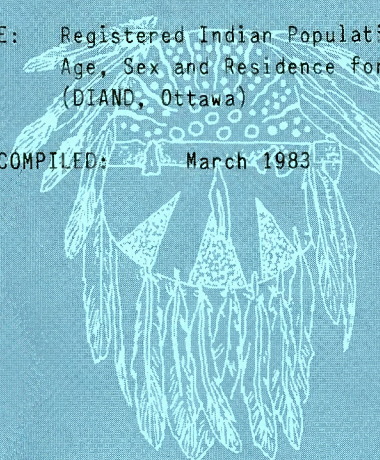
1973-1981: Recorded

1982-1986: Projected



SOURCE: Registered Indian Population by Age, Sex and Residence for Bands (DIAND, Ottawa)

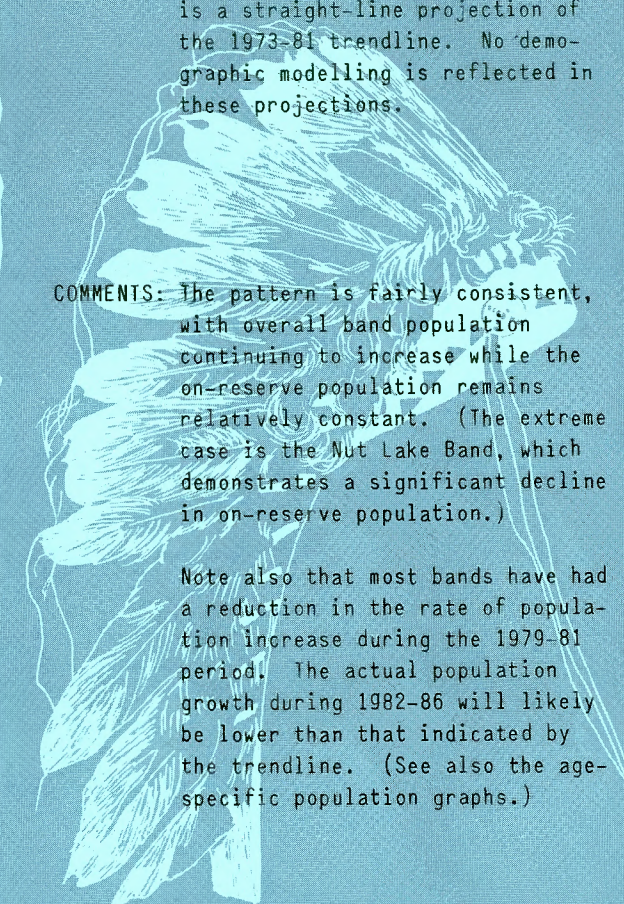
DATE COMPILED: March 1983



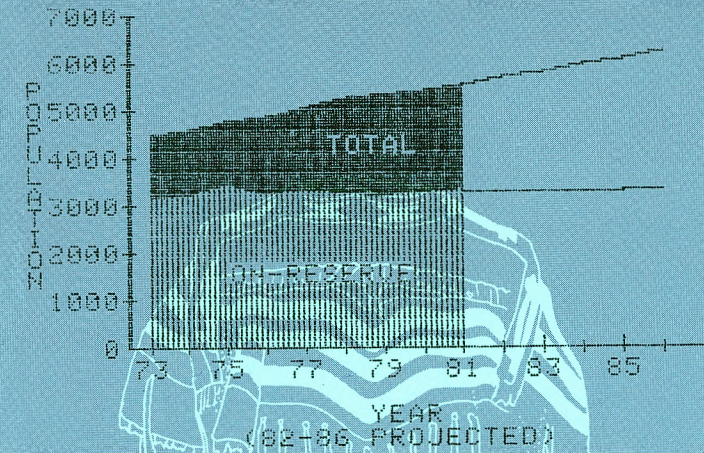
NOTE: The 1982-86 population illustrated is a straight-line projection of the 1973-81 trendline. No demographic modelling is reflected in these projections.

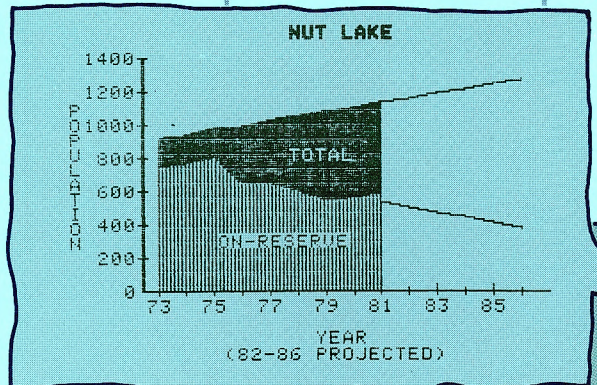
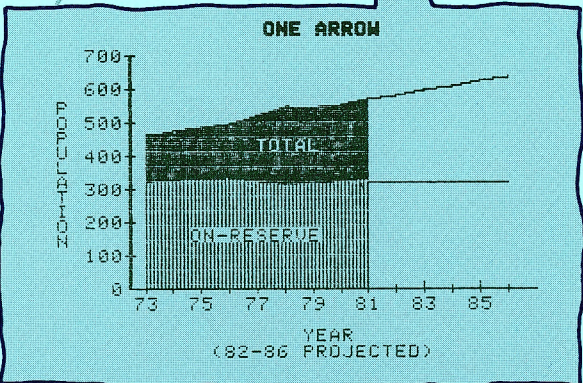
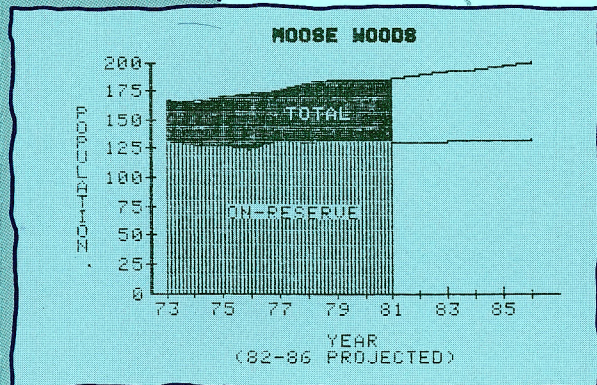
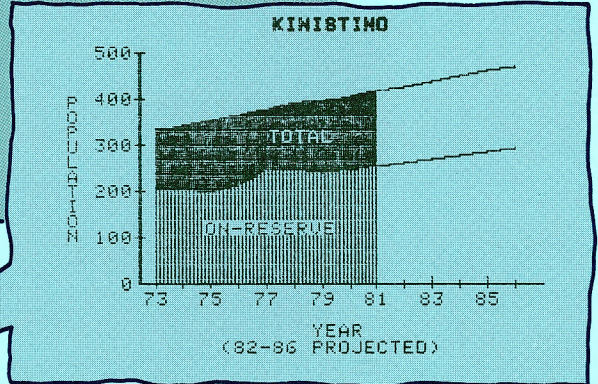
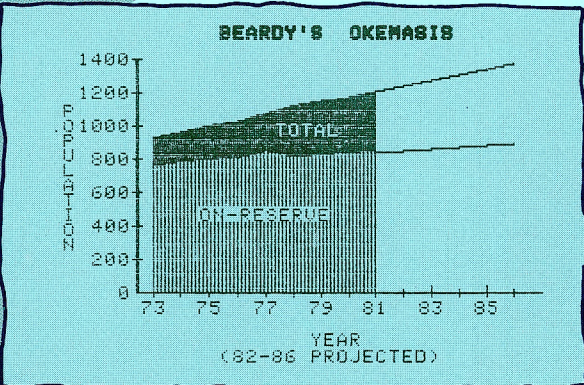
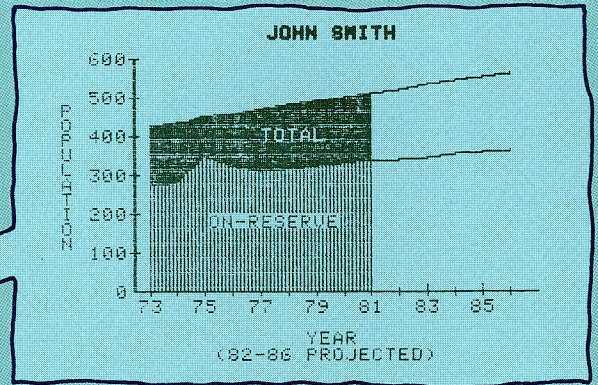
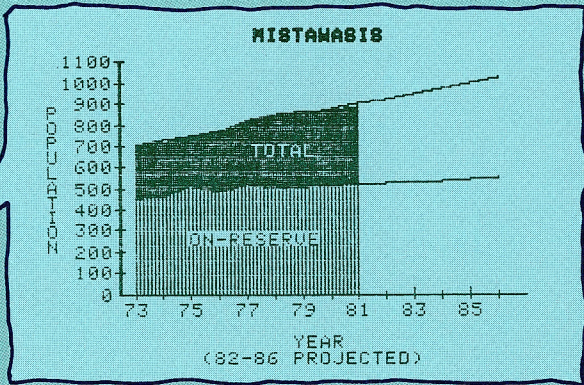
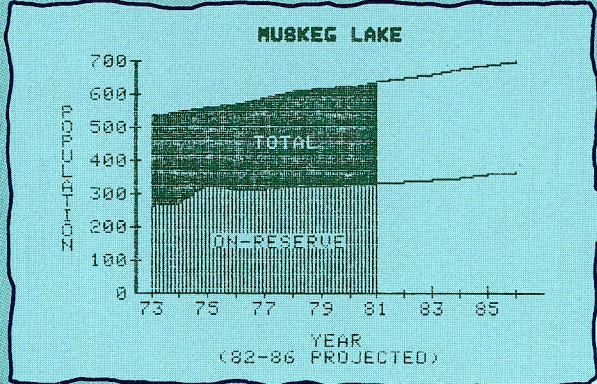
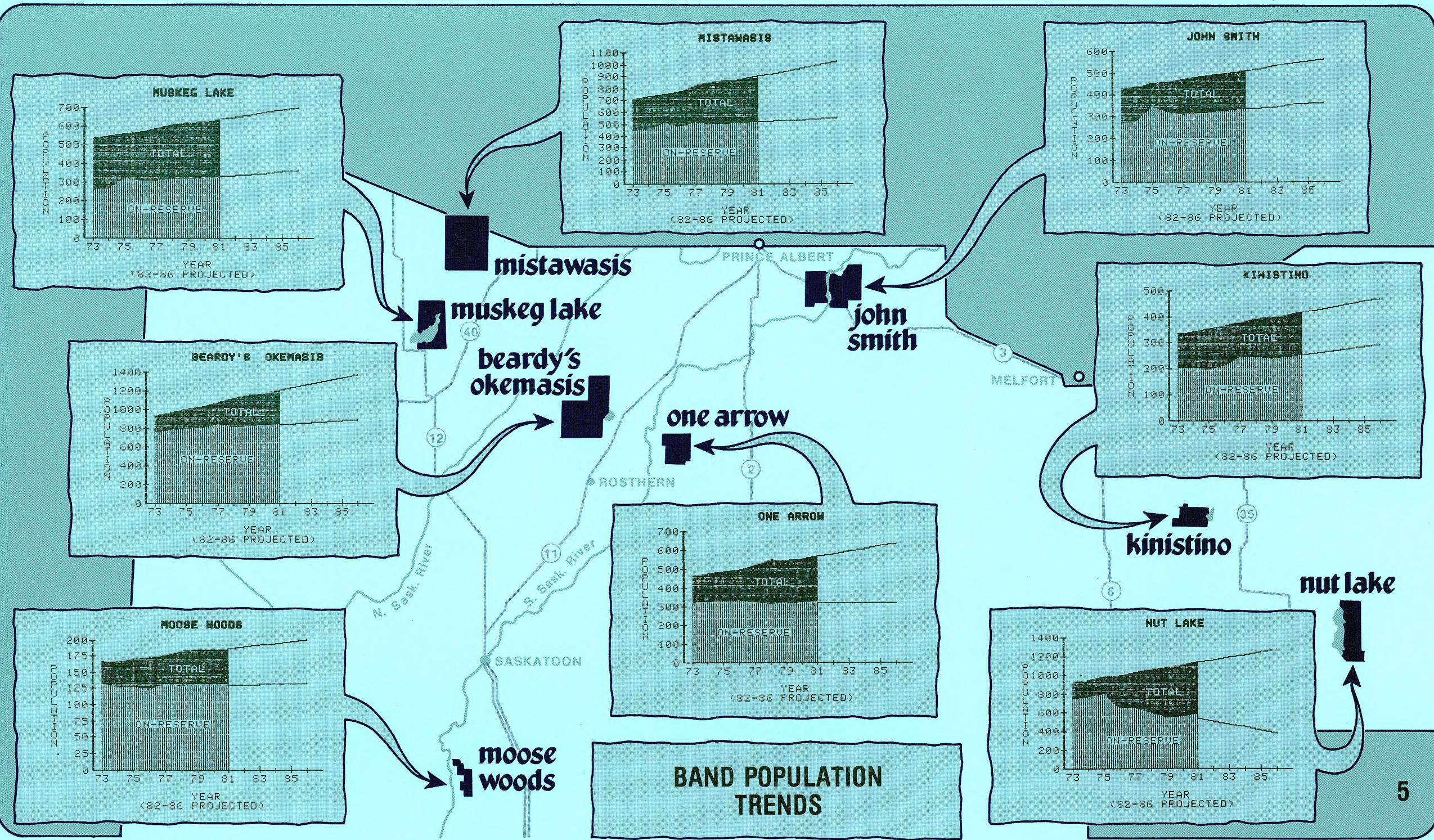
COMMENTS: The pattern is fairly consistent, with overall band population continuing to increase while the on-reserve population remains relatively constant. (The extreme case is the Nut Lake Band, which demonstrates a significant decline in on-reserve population.)

Note also that most bands have had a reduction in the rate of population increase during the 1979-81 period. The actual population growth during 1982-86 will likely be lower than that indicated by the trendline. (See also the age-specific population graphs.)



SASKATOON DISTRICT

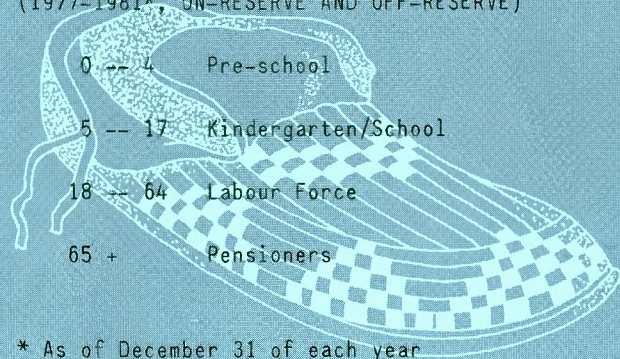




BAND POPULATION TRENDS


POPULATION CHANGE (BY MAJOR AGE GROUP)

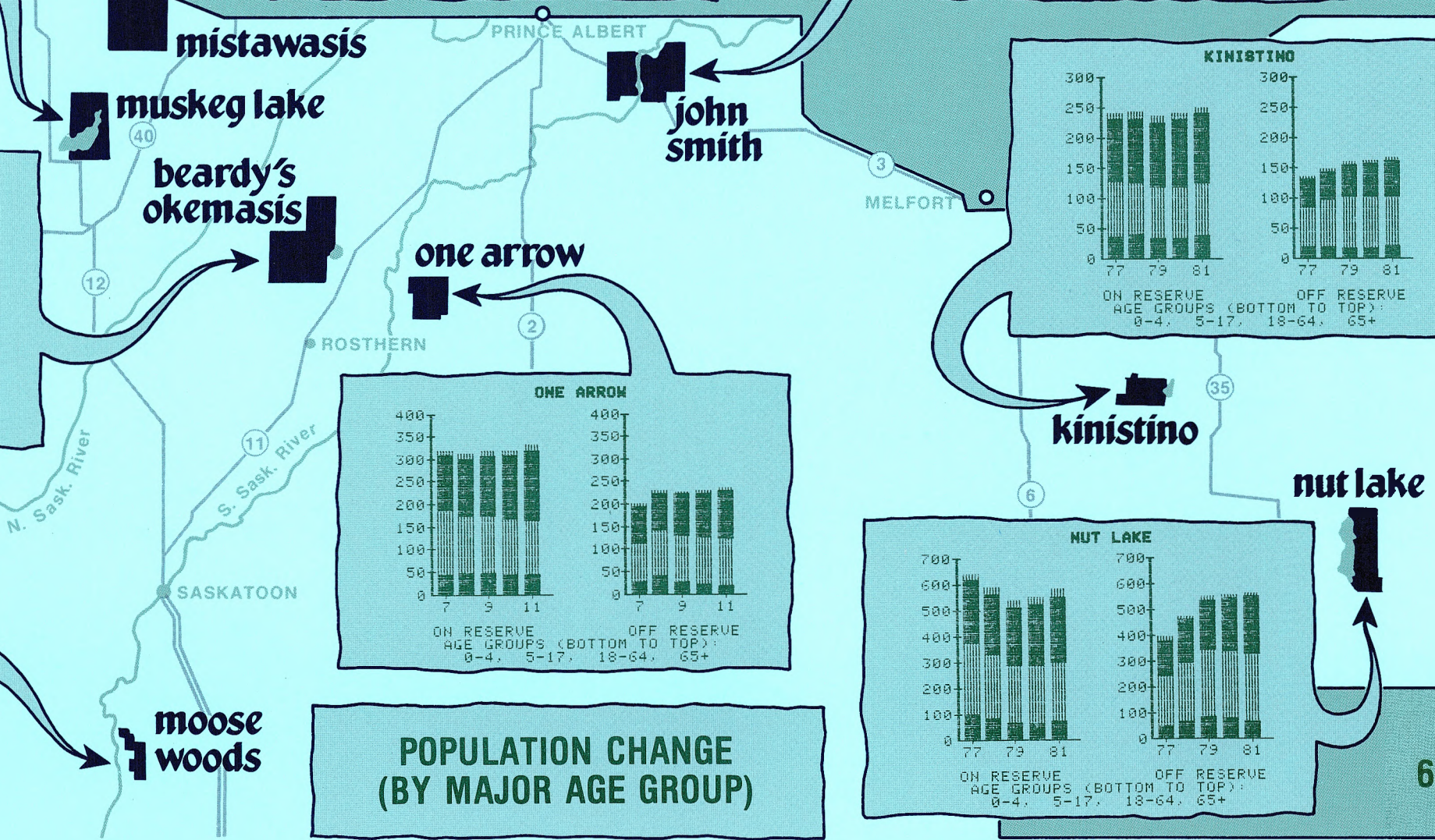
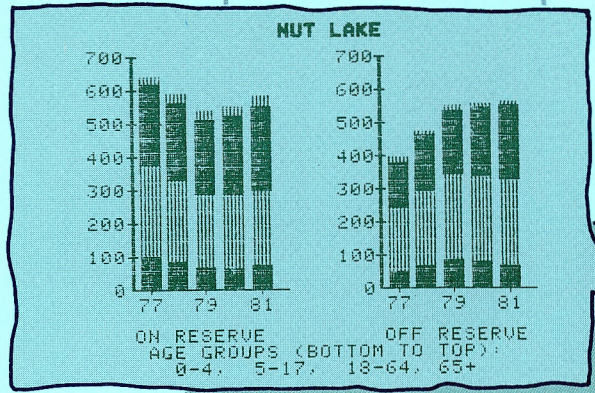
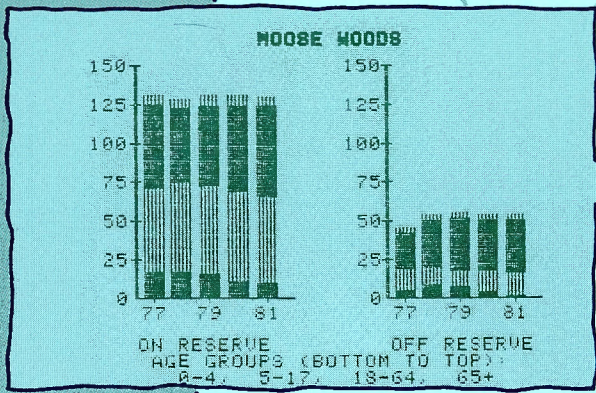
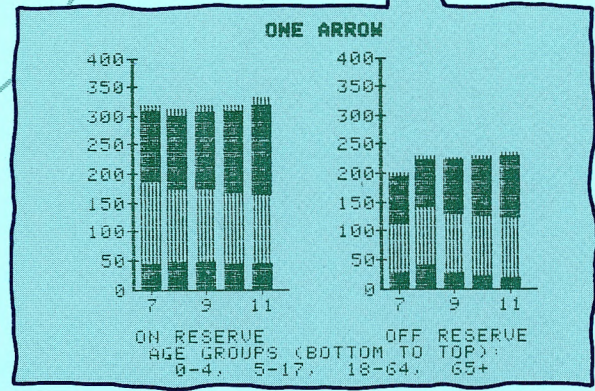
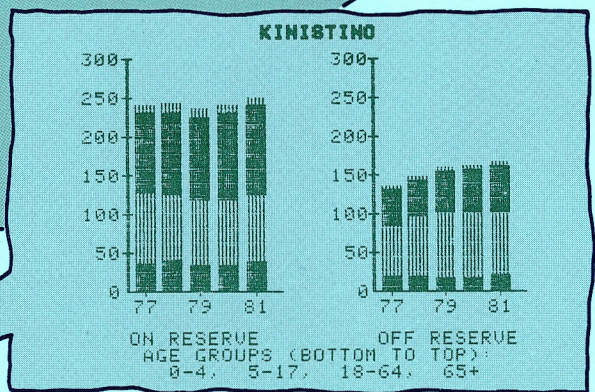
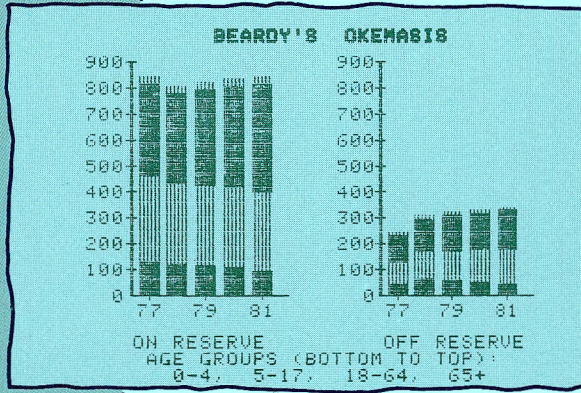
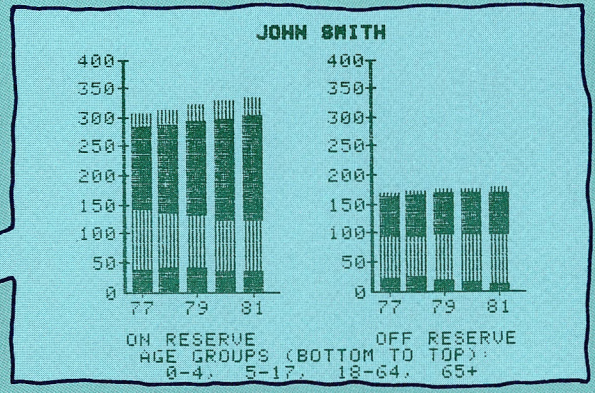
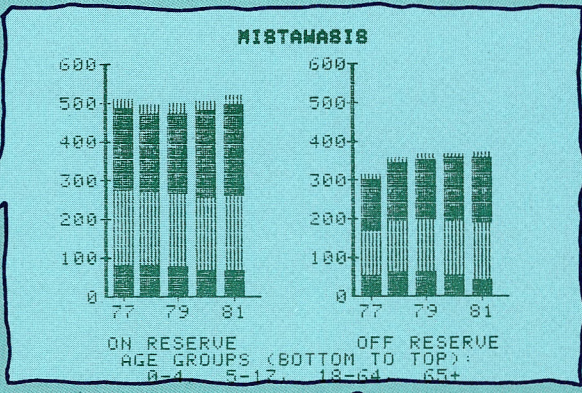
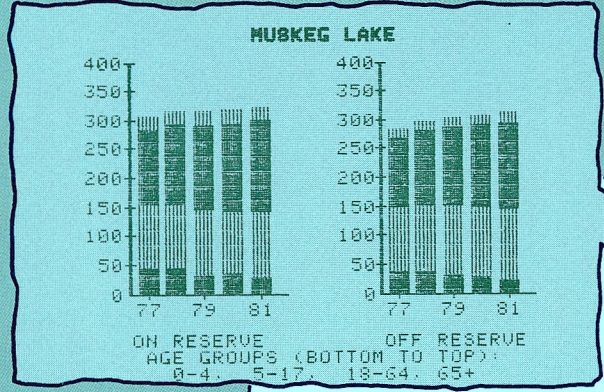
POPULATION CHANGES IN MAJOR AGE GROUPS
(1977-1981*, ON-RESERVE AND OFF-RESERVE)



SOURCE: Registered Indian Population by
Age, Sex and Residence for Bands
(DIAND, Ottawa)

DATE COMPILED: March 1983





**POPULATION CHANGE
(BY MAJOR AGE GROUP)**

BAND POPULATION (BY AGE & SEX)

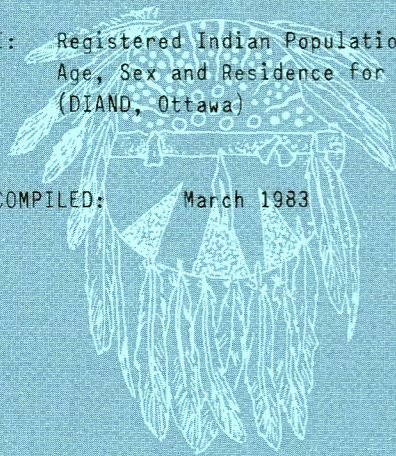
BAND POPULATION BY 5-YEAR AGE GROUPS (MALE AND FEMALE)

As of December 31, 1981

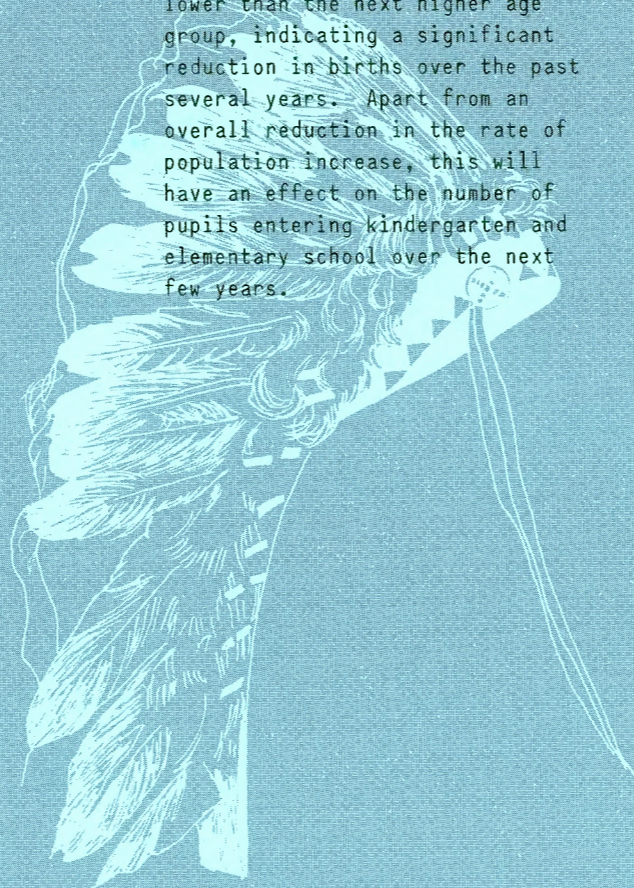


SOURCE: Registered Indian Population by Age, Sex and Residence for Bands (DIAND, Ottawa)

DATE COMPILED: March 1983



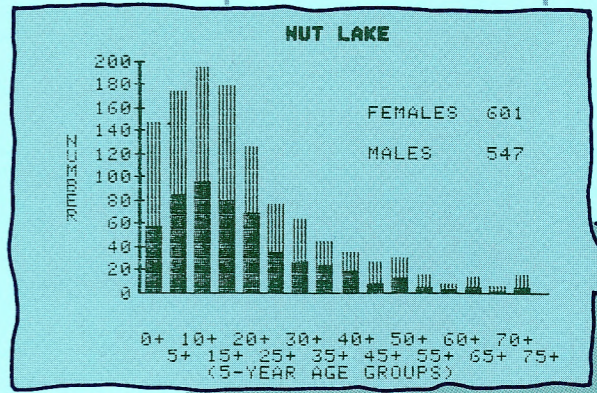
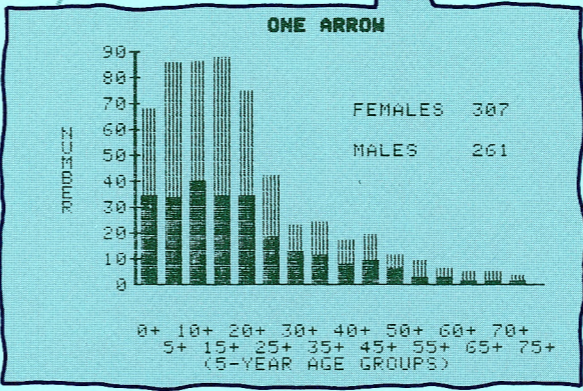
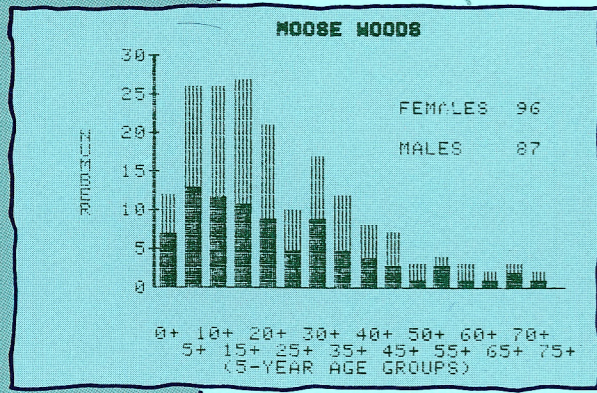
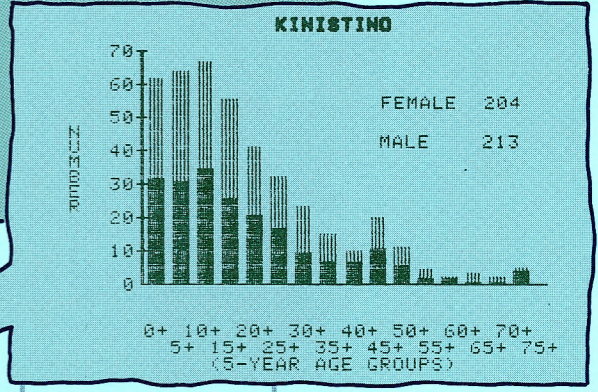
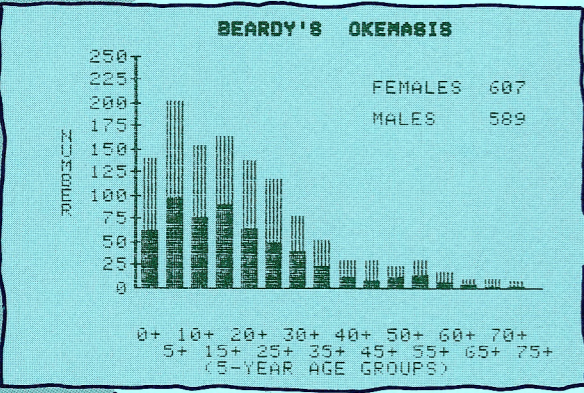
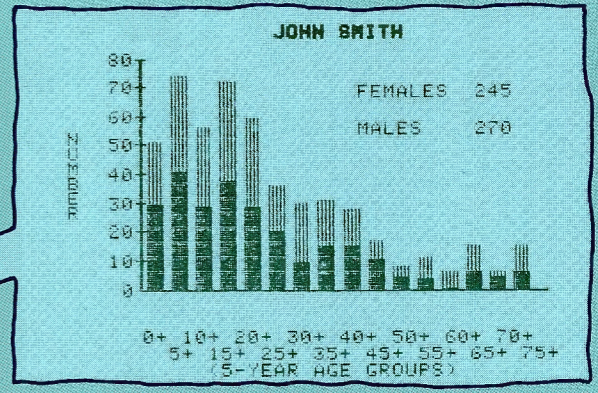
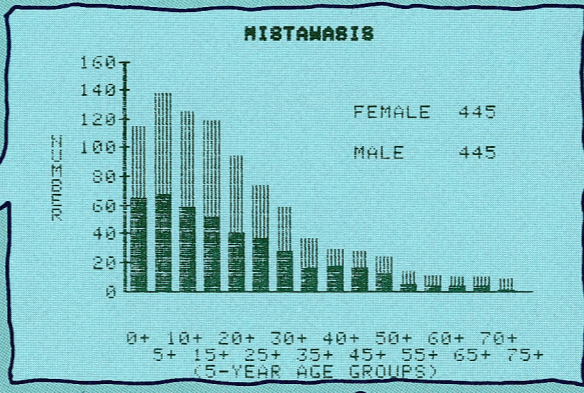
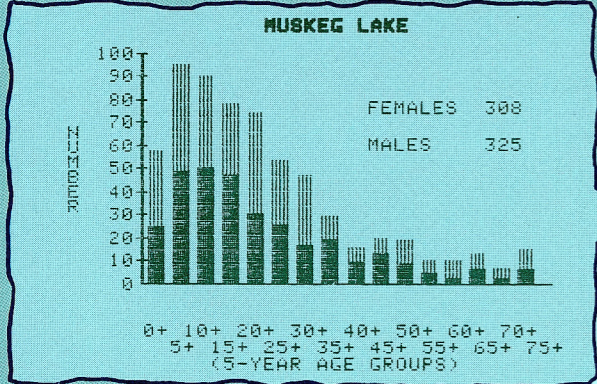
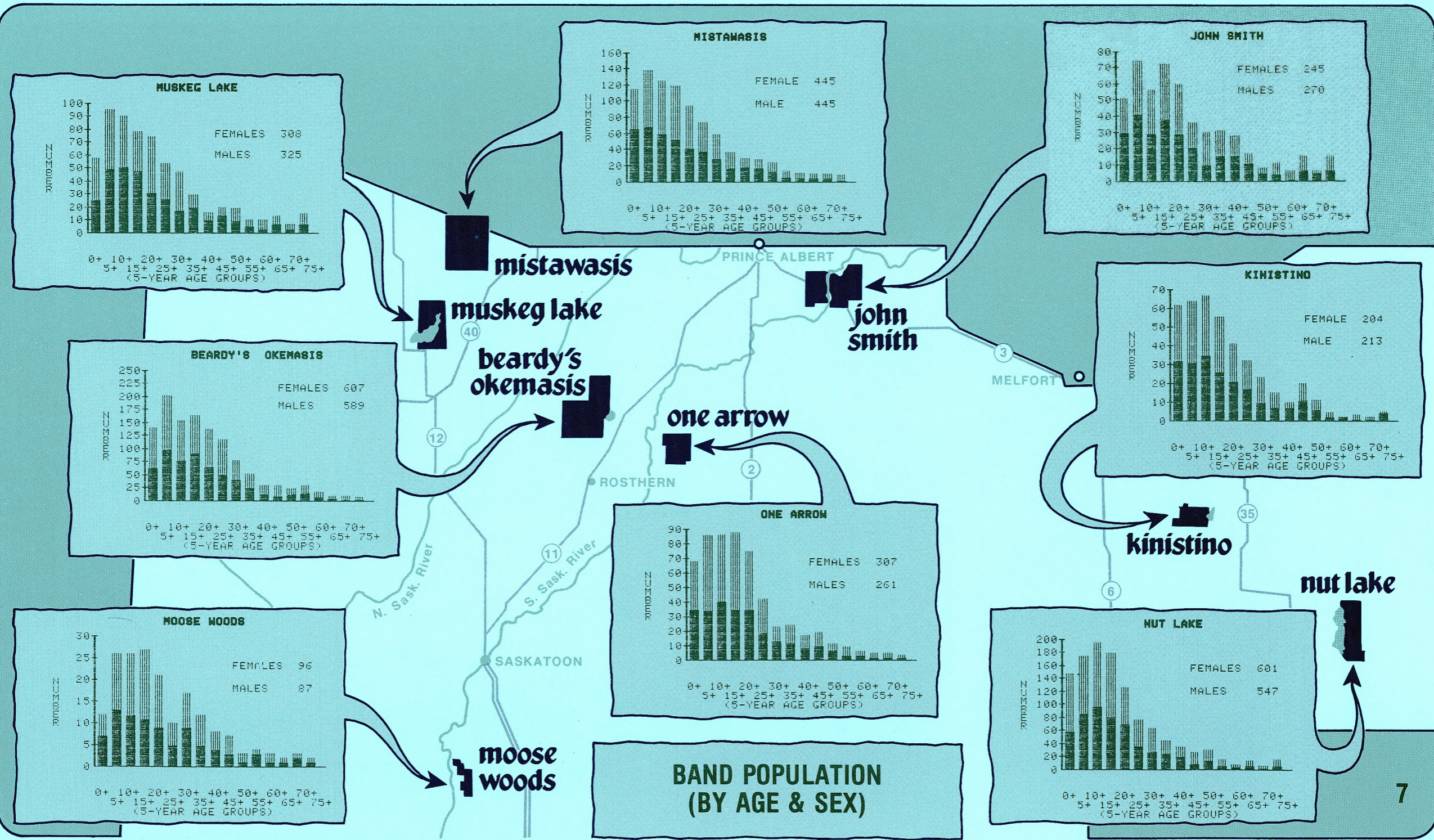
COMMENT: The 0-4 age group is consistently lower than the next higher age group, indicating a significant reduction in births over the past several years. Apart from an overall reduction in the rate of population increase, this will have an effect on the number of pupils entering kindergarten and elementary school over the next few years.



SASKATOON DISTRICT



FEMALES 2813
MALES 2737
(5-YEAR AGE GROUPS)



**BAND POPULATION
(BY AGE & SEX)**

ON-RESERVE POPULATION (BY AGE & SEX)

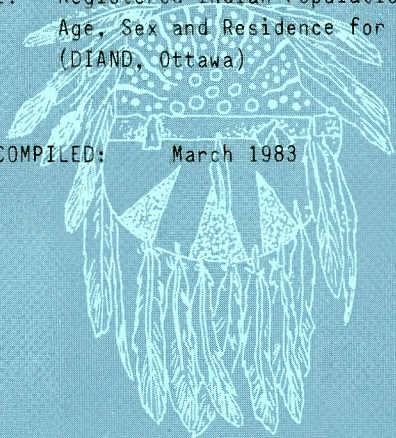
ON-RESERVE POPULATION BY 5-YEAR AGE GROUPS
(MALE AND FEMALE)

As of December 31, 1981


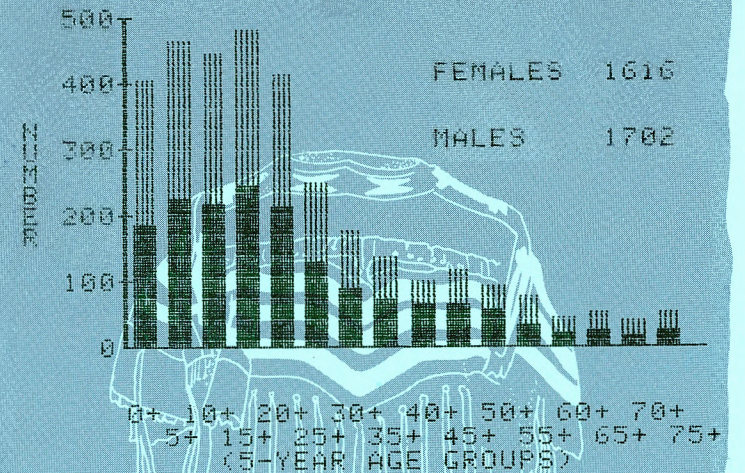


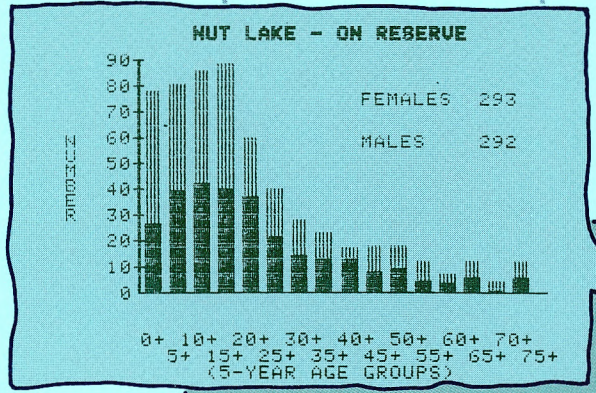
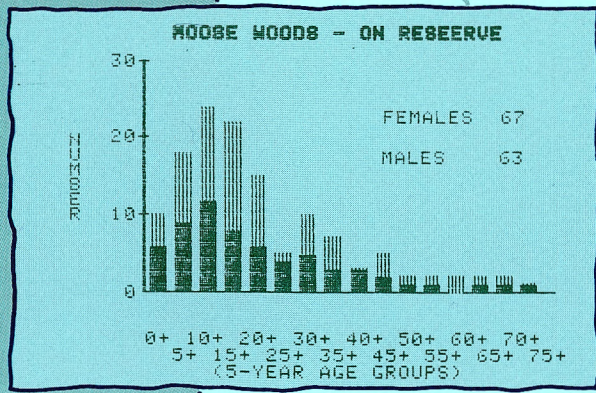
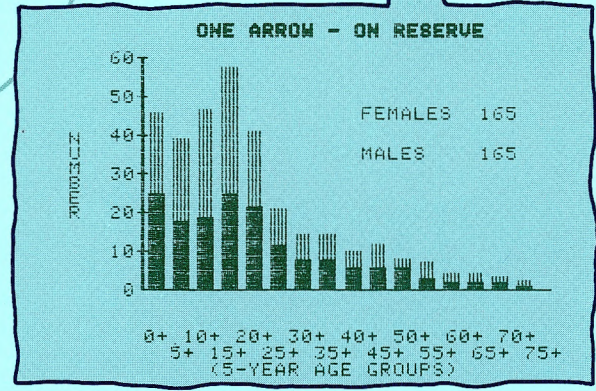
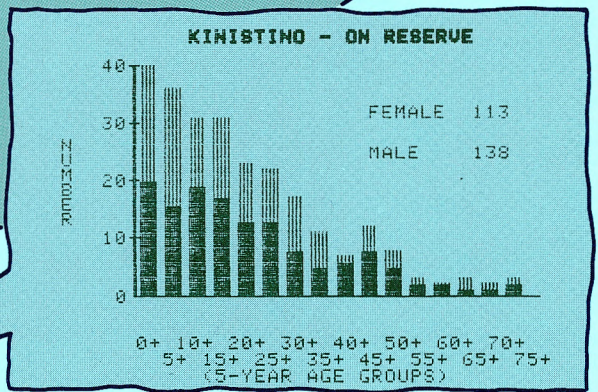
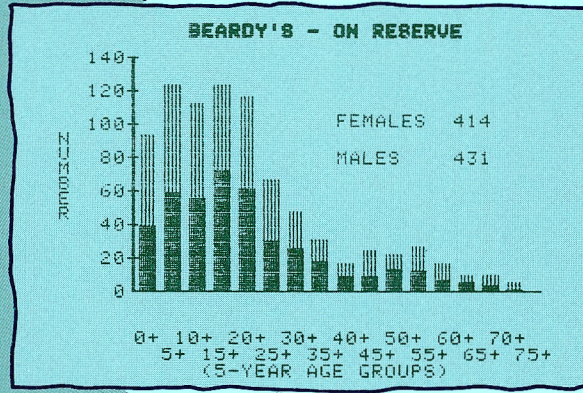
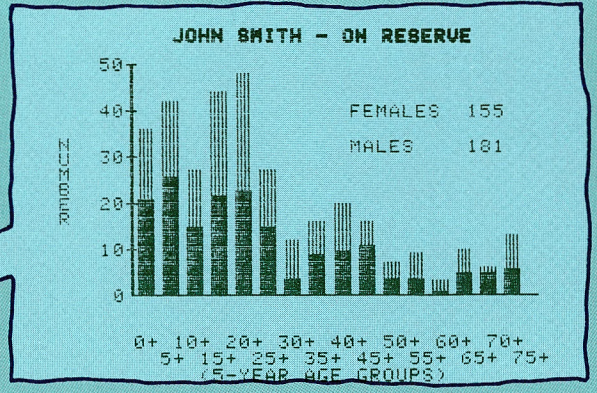
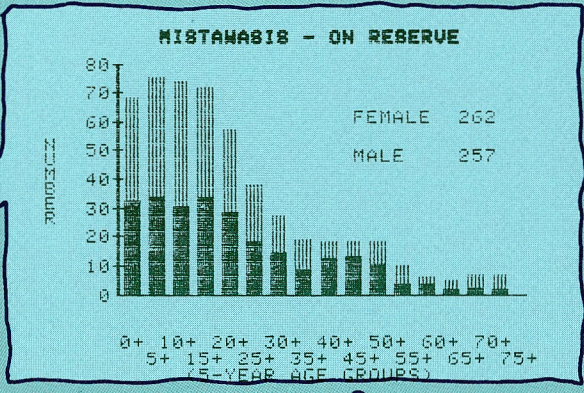
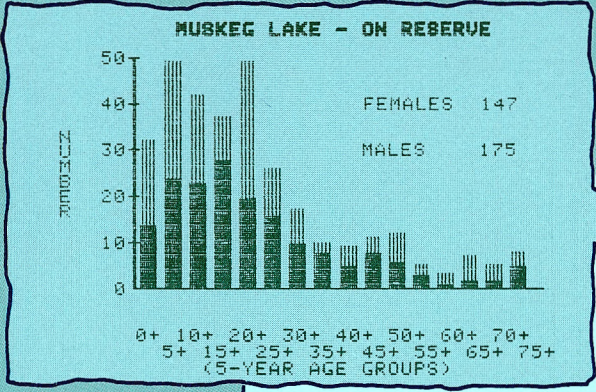
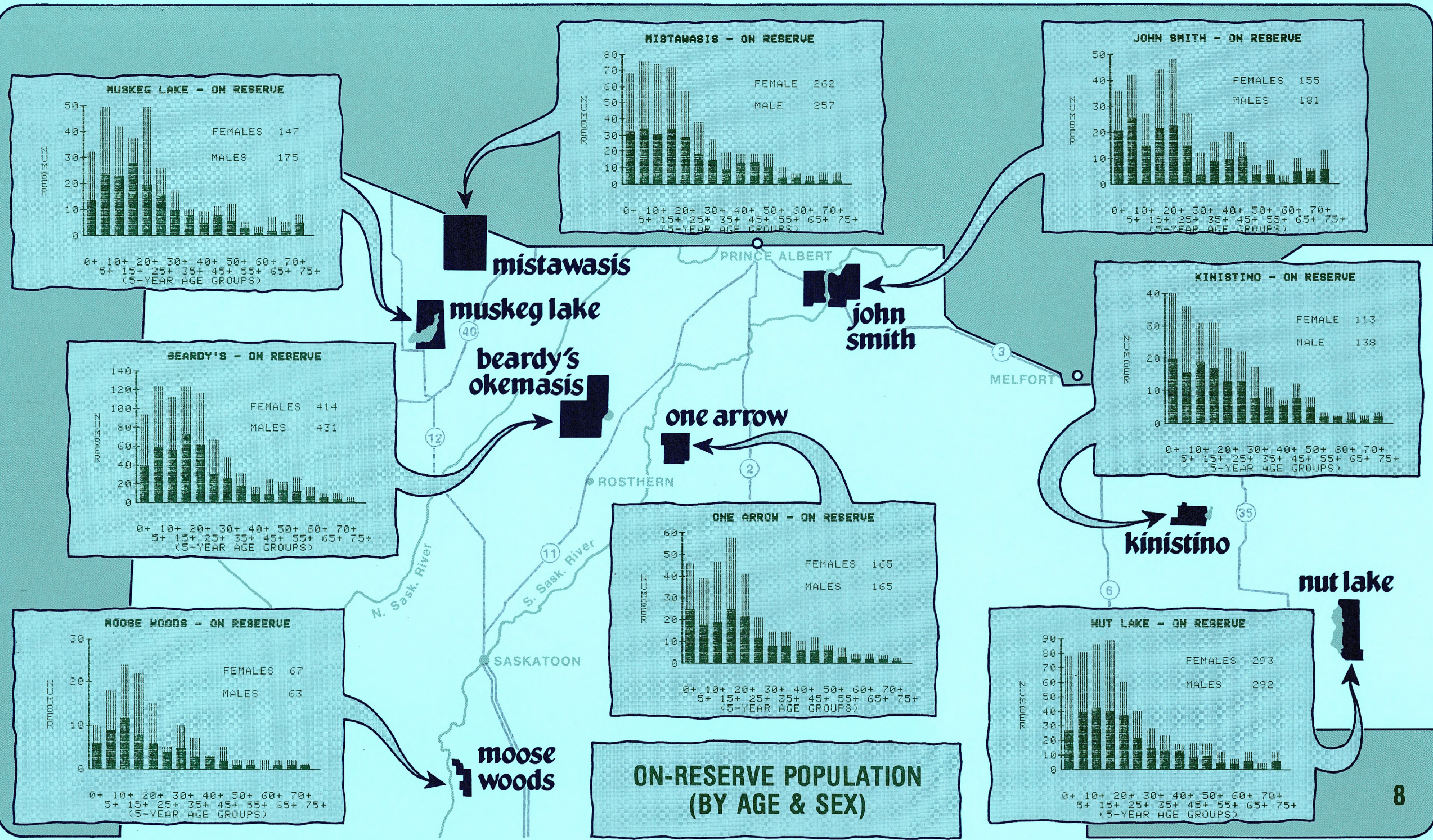
SOURCE: Registered Indian Population by
Age, Sex and Residence for Bands
(DIAND, Ottawa)

DATE COMPILED: March 1983



SASKATOON DISTRICT






**ON-RESERVE POPULATION
(BY AGE & SEX)**

OFF-RESERVE POPULATION (BY AGE & SEX)


OFF-RESERVE POPULATION BY 5-YEAR AGE GROUPS
(MALE AND FEMALE)

As of Deceber 31, 1981

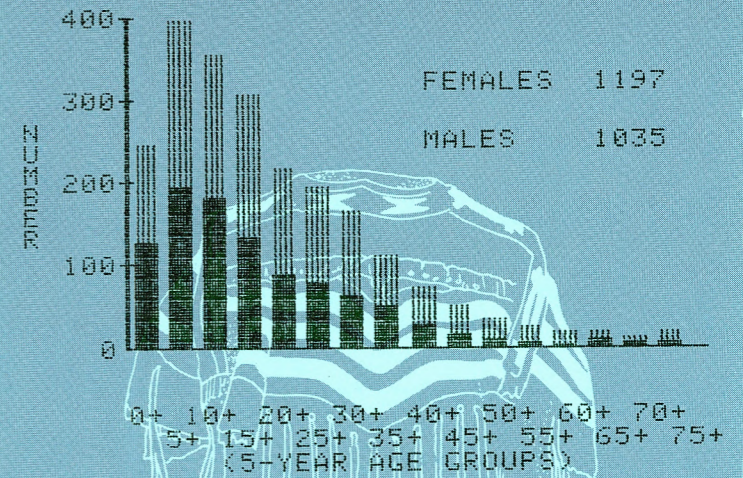


SOURCE: Registered Indian Population by
Age, Sex and Residence for Bands
(DIAND, Ottawa)


DATE COMPILED: March 1983

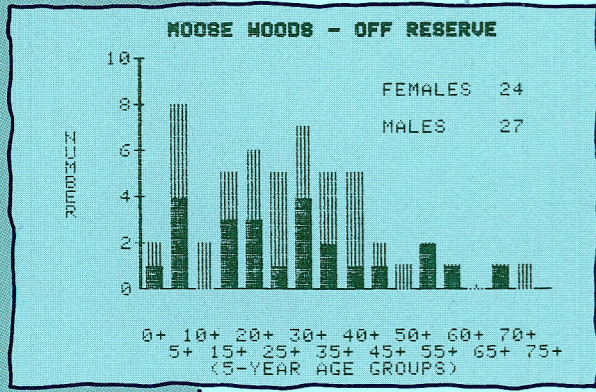
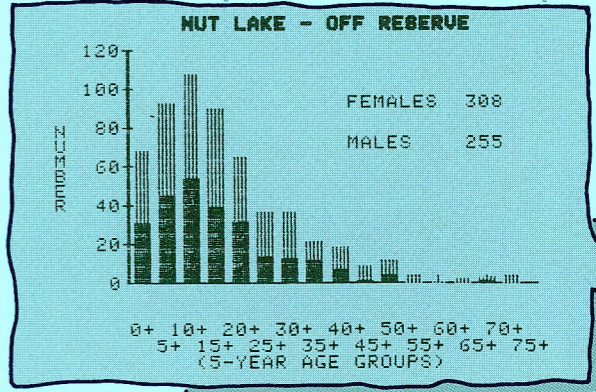
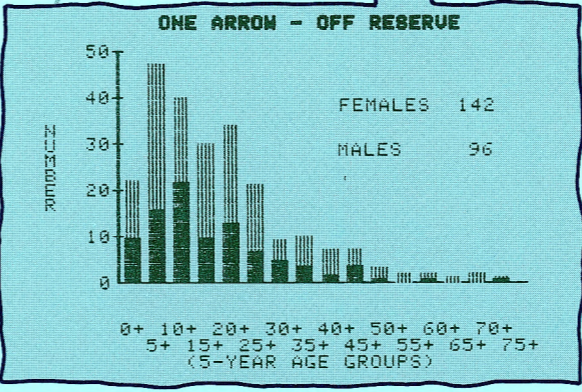
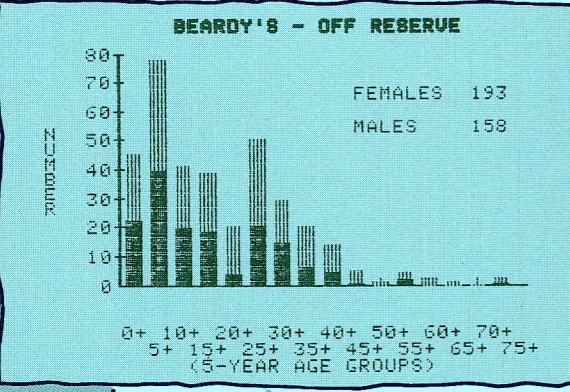
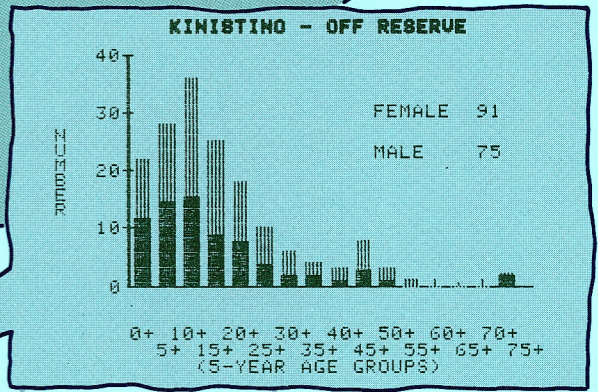
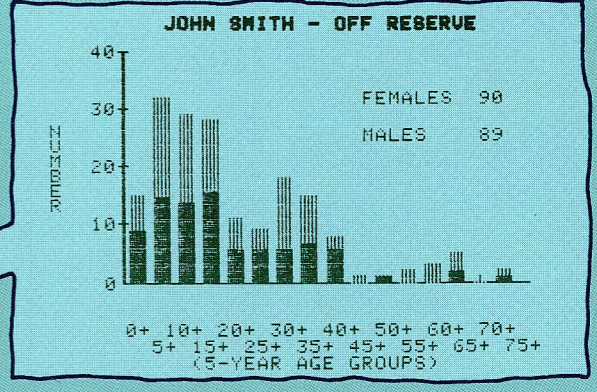
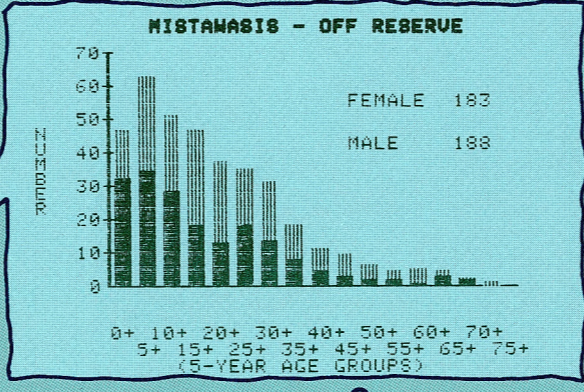
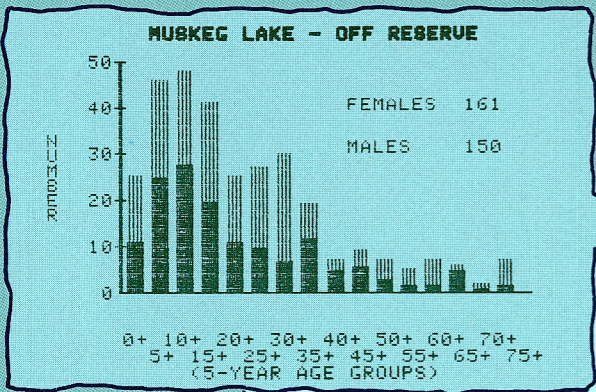
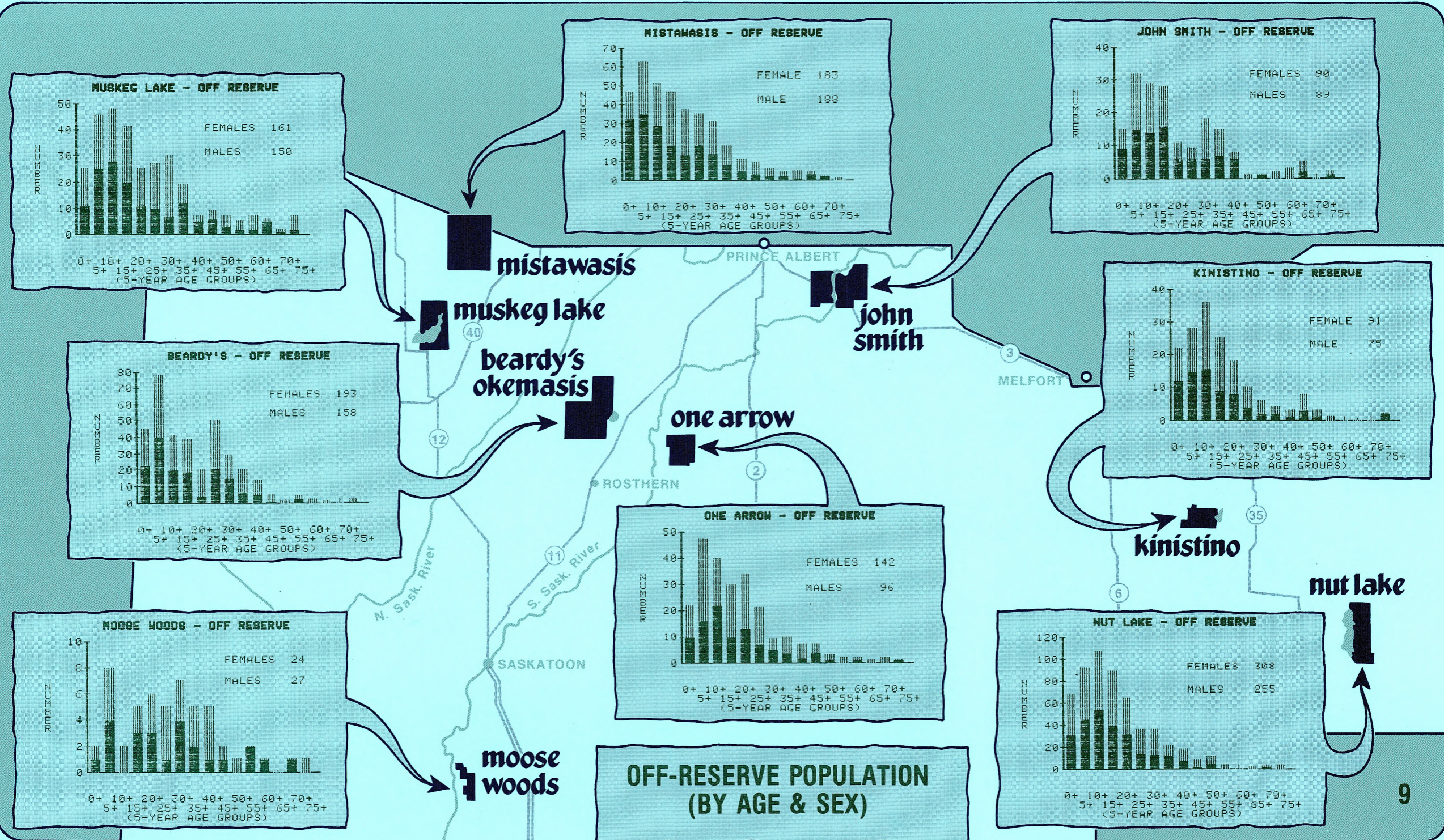


BASKATOON DISTRICT



0+ 10+ 20+ 30+ 40+ 50+ 60+ 70+
5+ 15+ 25+ 35+ 45+ 55+ 65+ 75+
(5-YEAR AGE GROUPS)



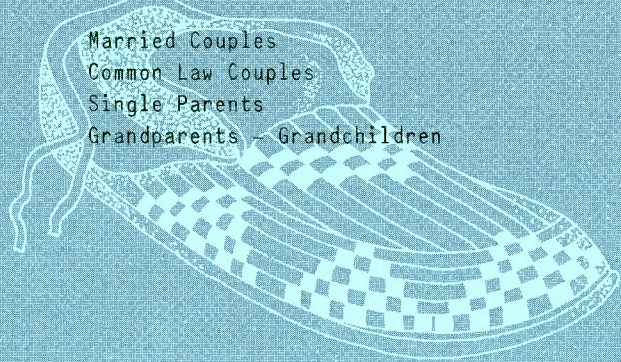


**OFF-RESERVE POPULATION
(BY AGE & SEX)**

FAMILIES ON RESERVE

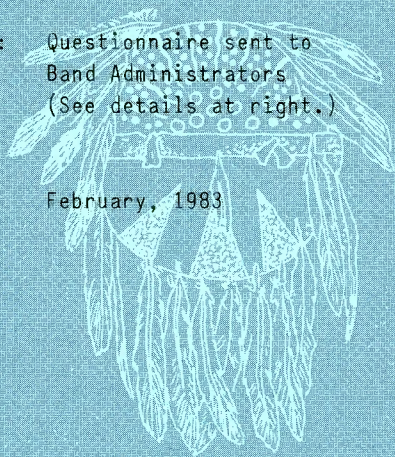
FAMILIES ON RESERVE

Married Couples
Common Law Couples
Single Parents
Grandparents - Grandchildren



SOURCE: Questionnaire sent to
Band Administrators
(See details at right.)

DATE: February, 1983



SOURCES USED AT BAND LEVEL

Kinistino: Band Administrator, Welfare
List and House/Family Ratio
Survey (February 24, 1983)

Moose Woods: Band List

Mistawasis: Health Nurse (Jan., 1983)

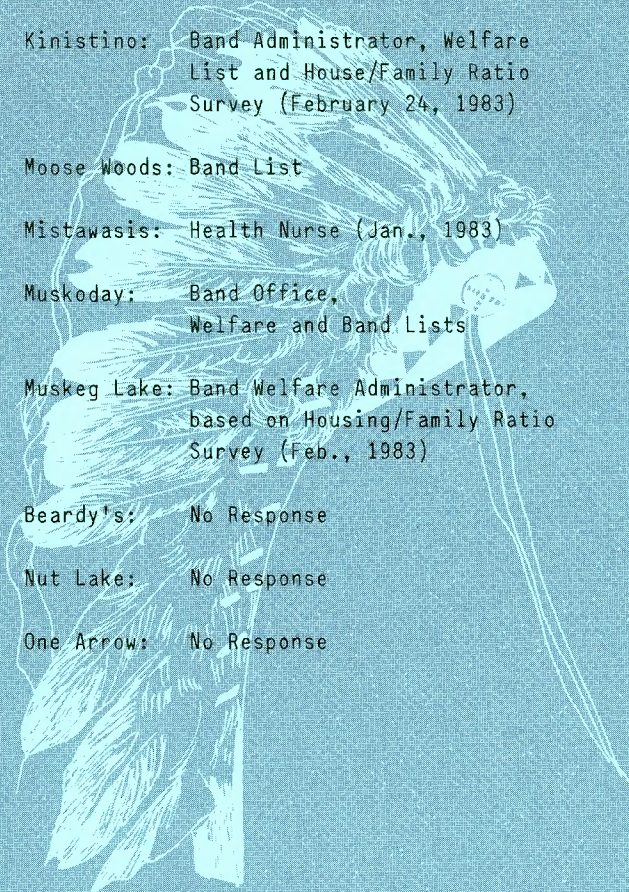
Muskoday: Band Office,
Welfare and Band Lists

Muskeg Lake: Band Welfare Administrator,
based on Housing/Family Ratio
Survey (Feb., 1983)

Beardy's: No Response

Nut Lake: No Response

One Arrow: No Response



MARRIED COUPLES: (with or without children)	26
COMMON LAW COUPLES: (with or without children)	3
SINGLE PARENTS: (male or female, with children)	13
GRANNIES (OR GRANDFATHERS): (with grandchildren)	2
TOTAL FAMILIES:	44
SINGLE ADULTS (over 18):	44

MARRIED COUPLES: (with or without children)	53
COMMON LAW COUPLES: (with or without children)	20
SINGLE PARENTS: (male or female, with children)	20
GRANNIES (OR GRANDFATHERS): (with grandchildren)	6
TOTAL FAMILIES:	99
SINGLE ADULTS (over 18):	56

MARRIED COUPLES: (with or without children)	42
COMMON LAW COUPLES: (with or without children)	2
SINGLE PARENTS: (male or female, with children)	4
GRANNIES (OR GRANDFATHERS): (with grandchildren)	5
TOTAL FAMILIES:	53
SINGLE ADULTS (over 18):	30

MARRIED COUPLES: (with or without children)	12
COMMON LAW COUPLES: (with or without children)	20
SINGLE PARENTS: (male or female, with children)	4
GRANNIES (OR GRANDFATHERS): (with grandchildren)	1
TOTAL FAMILIES:	37
SINGLE ADULTS (over 18):	25

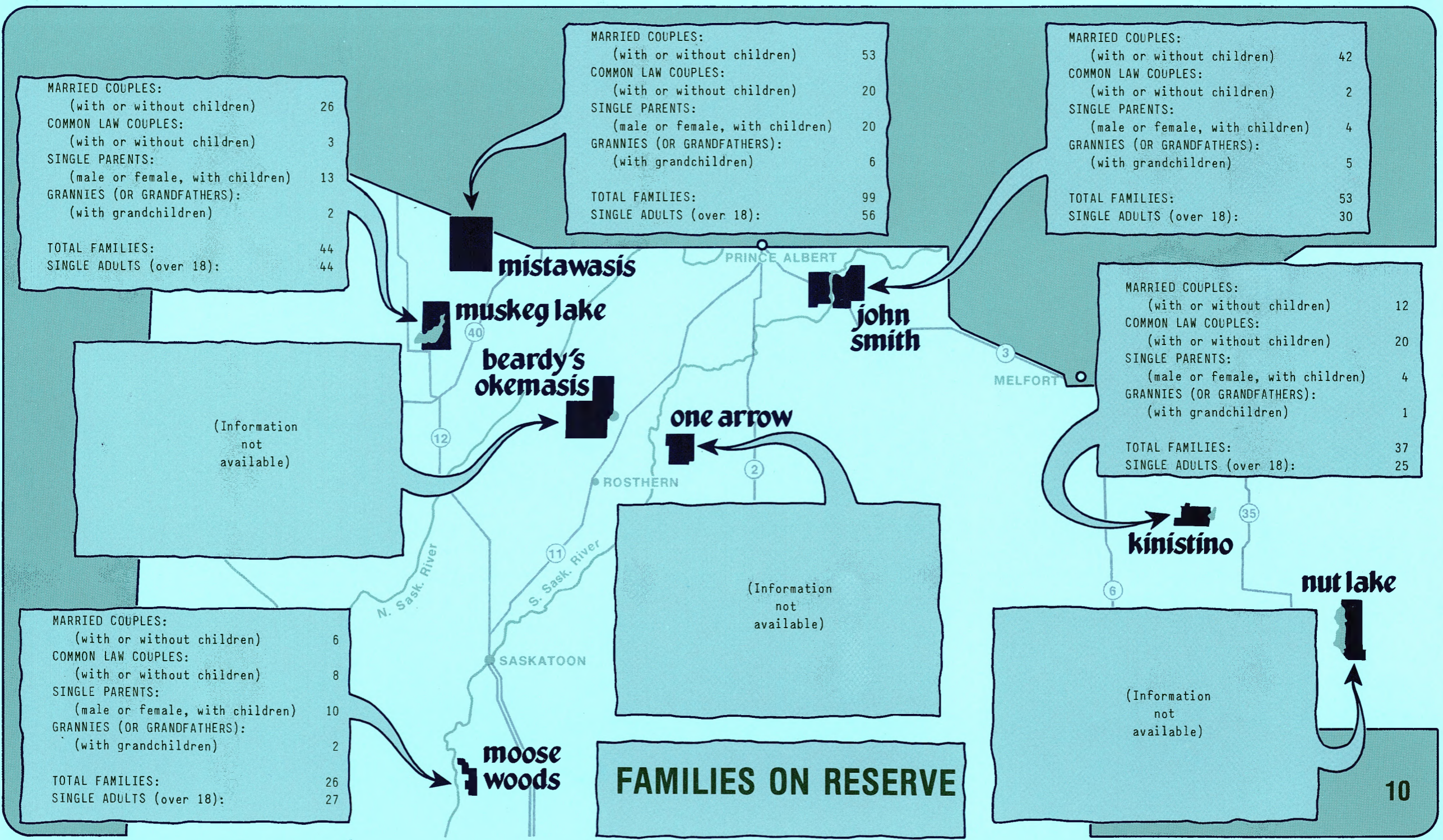
(Information not available)

(Information not available)

(Information not available)

MARRIED COUPLES: (with or without children)	6
COMMON LAW COUPLES: (with or without children)	8
SINGLE PARENTS: (male or female, with children)	10
GRANNIES (OR GRANDFATHERS): (with grandchildren)	2
TOTAL FAMILIES:	26
SINGLE ADULTS (over 18):	27


FAMILIES ON RESERVE



RESERVE HOUSEHOLDS

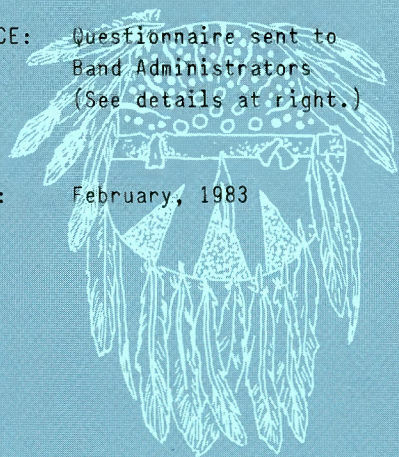
OCCUPANCY OF HOUSING UNITS

Single or Multiple Family Occupancy
Comparison of Number of Houses with
Number of Families/Adults



SOURCE: Questionnaire sent to
Band Administrators
(See details at right.)

DATE: February, 1983



SOURCES USED AT BAND LEVEL

Kinistino: Band Administrator, Welfare
List and House/Family Ratio
Survey (February 24, 1983)

Moose Woods: Band List

Mistawasis: Health Nurse (Jan., 1983)

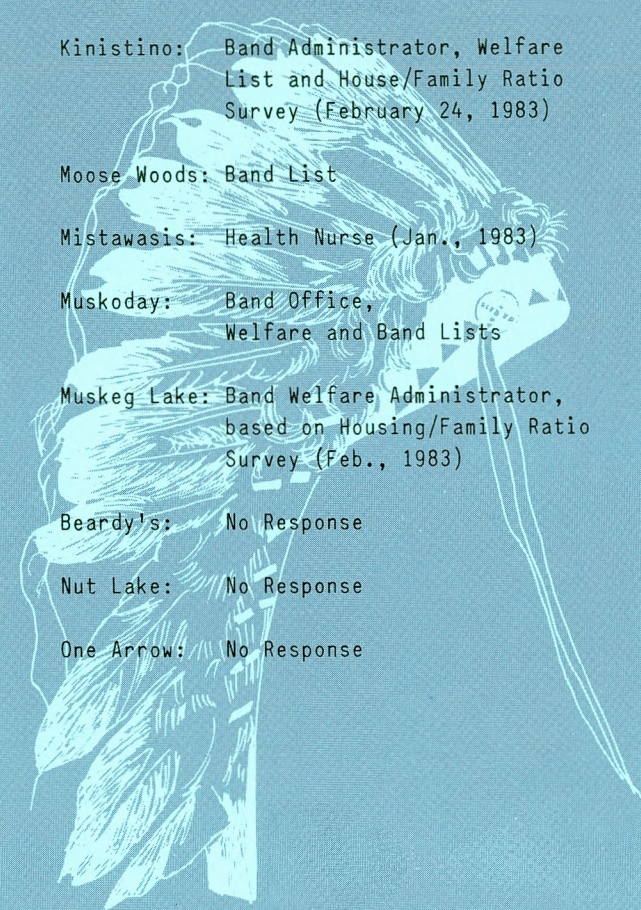
Muskoday: Band Office,
Welfare and Band Lists

Muskeg Lake: Band Welfare Administrator,
based on Housing/Family Ratio
Survey (Feb., 1983)

Beardy's: No Response

Nut Lake: No Response

One Arrow: No Response



NUMBER OF HOUSES OCCUPIED		
by Single Persons	17	
by One Family	42	
by Two Families	1	
by Three Families	0	
by More than Three Families	0	
TOTAL ADULT POPULATION		117
TOTAL NUMBER OF FAMILIES		44
TOTAL NUMBER OF HOUSES		72

NUMBER OF HOUSES OCCUPIED		
by Single Persons	6	
by One Family	58	
by Two Families	12	
by Three Families	4	
by More than Three Families	1	
TOTAL ADULT POPULATION		228
TOTAL NUMBER OF FAMILIES		99
TOTAL NUMBER OF HOUSES		86

NUMBER OF HOUSES OCCUPIED		
by Single Persons	8	
by One Family	51	
by Two Families	1	
by Three Families	0	
by More than Three Families	0	
TOTAL ADULT POPULATION		140
TOTAL NUMBER OF FAMILIES		53
TOTAL NUMBER OF HOUSES		69

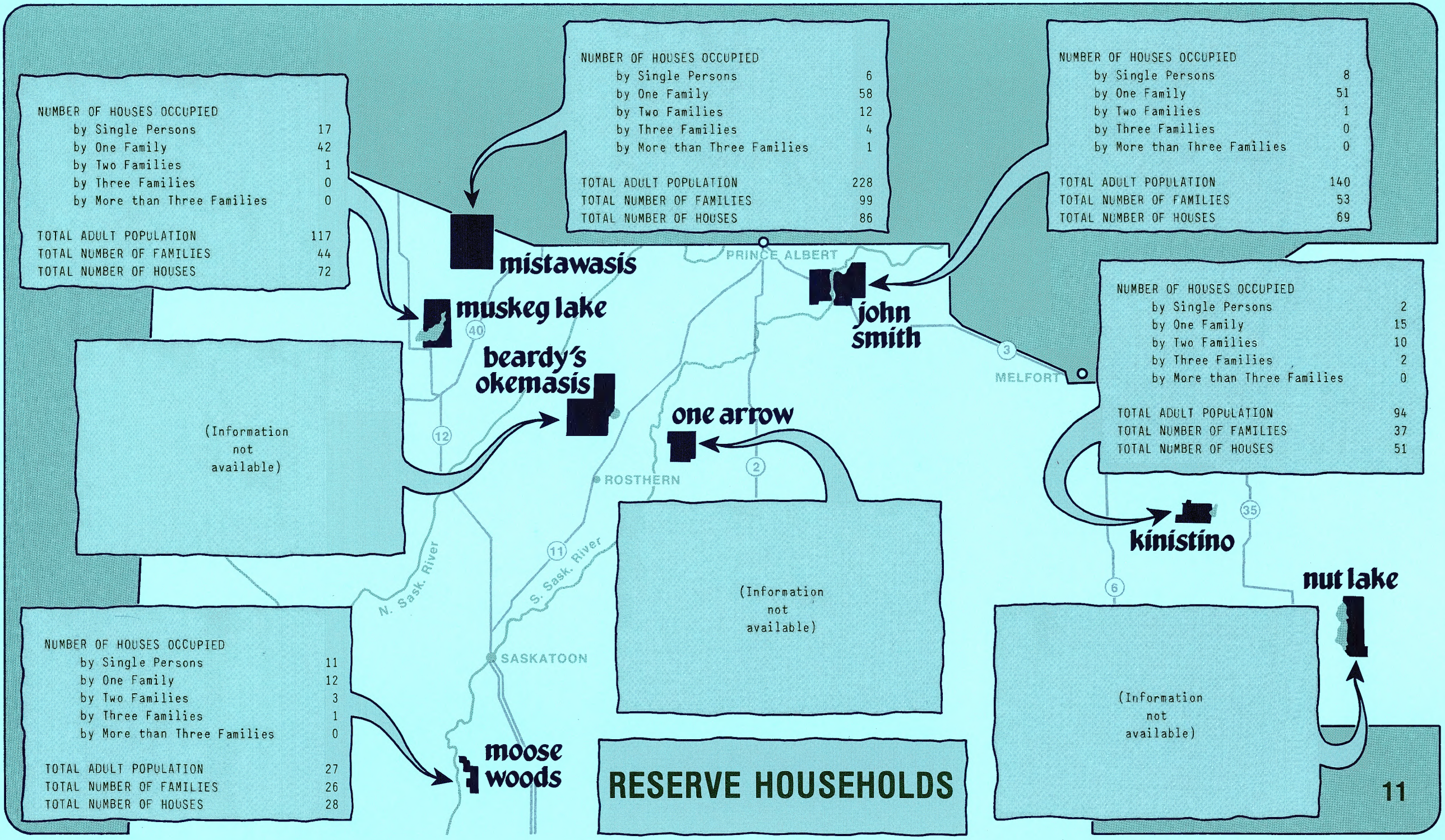
NUMBER OF HOUSES OCCUPIED		
by Single Persons	2	
by One Family	15	
by Two Families	10	
by Three Families	2	
by More than Three Families	0	
TOTAL ADULT POPULATION		94
TOTAL NUMBER OF FAMILIES		37
TOTAL NUMBER OF HOUSES		51

(Information not available)

(Information not available)

(Information not available)

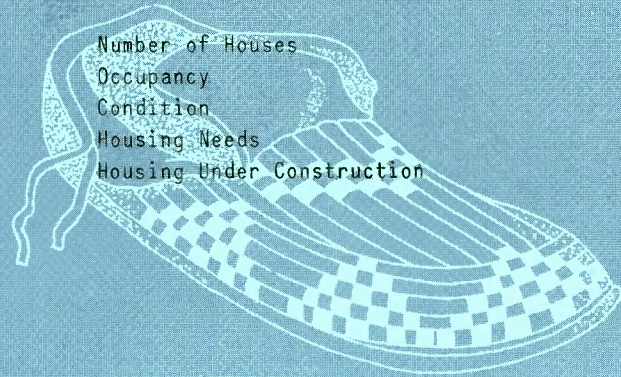
NUMBER OF HOUSES OCCUPIED		
by Single Persons	11	
by One Family	12	
by Two Families	3	
by Three Families	1	
by More than Three Families	0	
TOTAL ADULT POPULATION		27
TOTAL NUMBER OF FAMILIES		26
TOTAL NUMBER OF HOUSES		28



RESERVE HOUSEHOLDS

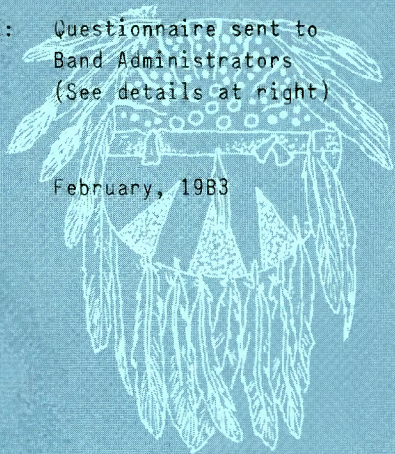
RESERVE HOUSING

RESERVE HOUSING



SOURCE: Questionnaire sent to
Band Administrators
(See details at right)

DATE: February, 1983



SOURCES USED AT BAND LEVEL

Kinistino: Band Administrator
Band List
Moose Woods: Band Administrator
Band List
Mistawasis: Band Administrator
Muskoday: Band Welfare and
Band Lists
Muskeg Lake: Band Welfare Administrator,
based on Housing/Family
Survey (February, 1983)
Beardy's: No information
Nut Lake: No information
One Arrow: No information

NOTE: The figure for "1983 Housing Needs" was provided in response to a question worded as follows:

"What is the actual number of houses needed in 1983? (Disregard stated needs based on available funding. Instead, base needs on the number of requests by band members, family formations, and housing conditions.)"



Total number of houses: 72
 Occupancy: 60 occupied, 12 vacant
 Condition: 37 good, 6 fair, 29 poor
 1983 Housing Needs: --
 Under construction: 4 occupied, 4 not
 Projected housing needs (5 years): 18

Total number of houses: 86
 Occupancy: 81 occupied, 5 vacant
 Condition: 22 good, 37 fair, 27 poor
 1983 Housing Needs: 11 Applications
 Under construction: 2 occupied; 1 not
 Projected housing needs (5 years): 55

Total number of houses: 69
 Occupancy: 62 occupied, 7 vacant
 Condition: 20 good, 20 fair, 19 poor
 1983 Housing Needs: 10
 Under construction: 0 occupied, 1 not
 Projected housing needs (5 years): 30

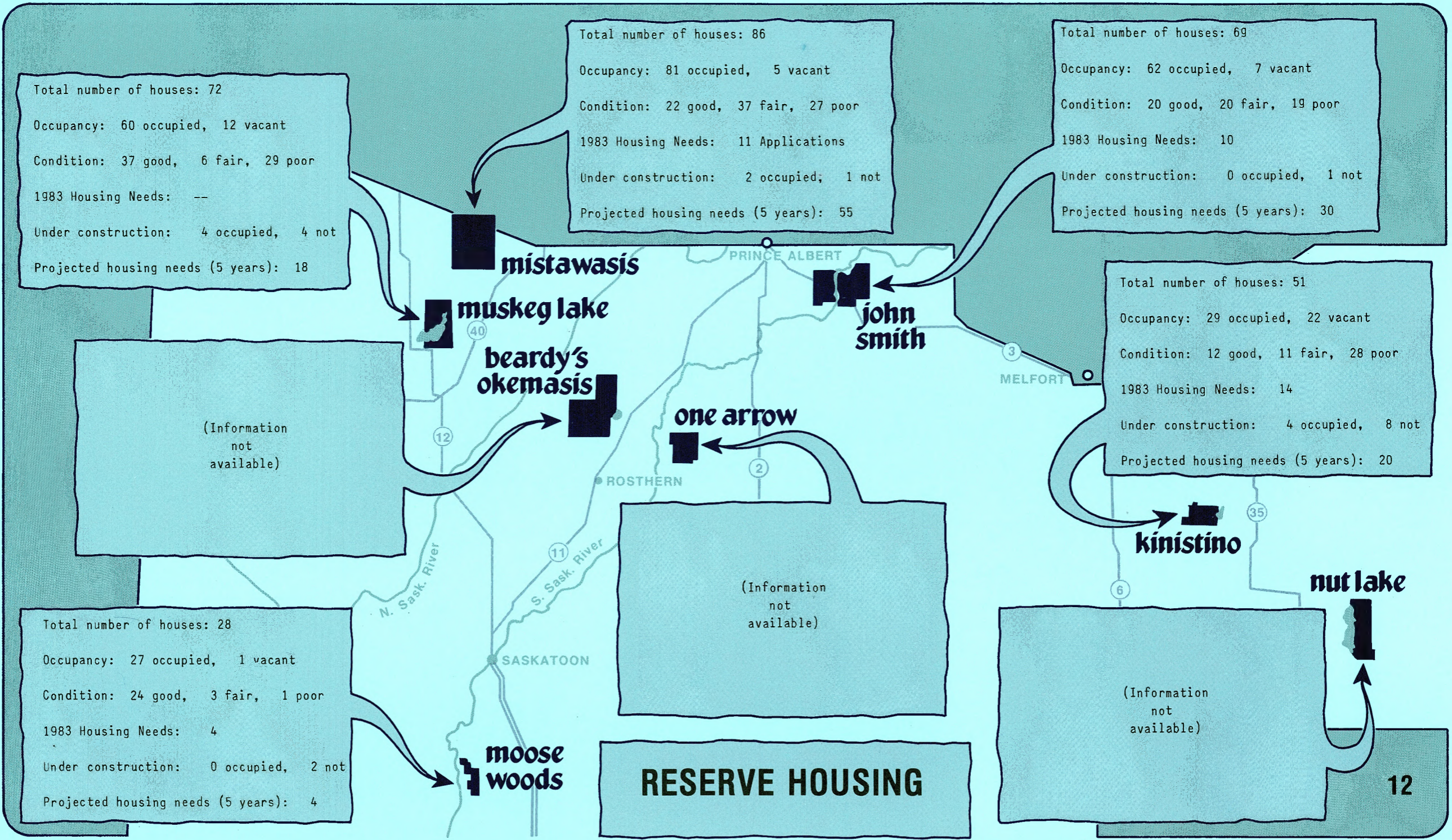
(Information not available)

(Information not available)

Total number of houses: 51
 Occupancy: 29 occupied, 22 vacant
 Condition: 12 good, 11 fair, 28 poor
 1983 Housing Needs: 14
 Under construction: 4 occupied, 8 not
 Projected housing needs (5 years): 20

Total number of houses: 28
 Occupancy: 27 occupied, 1 vacant
 Condition: 24 good, 3 fair, 1 poor
 1983 Housing Needs: 4
 Under construction: 0 occupied, 2 not
 Projected housing needs (5 years): 4

(Information not available)



RESERVE HOUSING

EMPLOYMENT / UNEMPLOYMENT

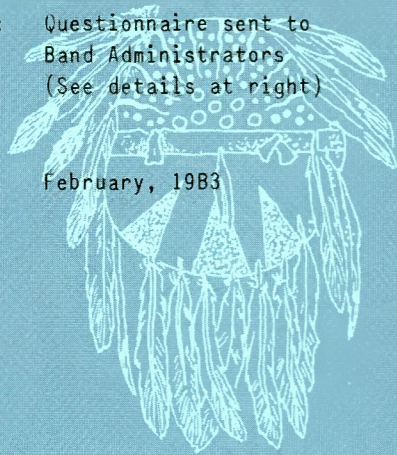
EMPLOYED BAND MEMBERS LIVING
ON RESERVE (Male and Female)

UNEMPLOYED BAND MEMBERS LIVING
ON RESERVE (Male and Female)



SOURCE: Questionnaire sent to
Band Administrators
(See details at right)

DATE: February, 1983



SOURCES USED AT BAND LEVEL

Kinistino: Band Administrator
Band List

Moose Woods: Band Administrator
Band List

Mistawasis: Band Administrator

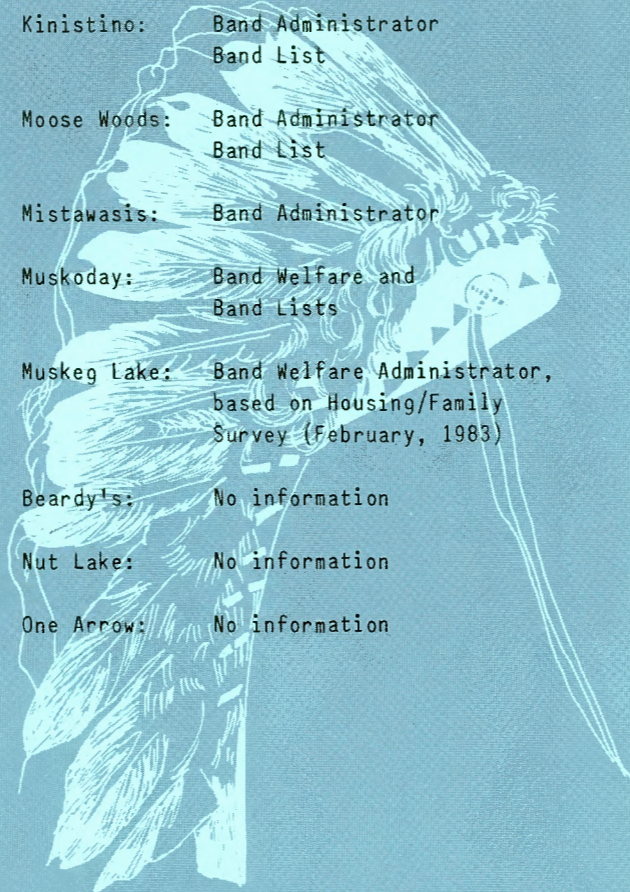
Muskoday: Band Welfare and
Band Lists

Muskeg Lake: Band Welfare Administrator,
based on Housing/Family
Survey (February, 1983)

Beardy's: No information

Nut Lake: No information

One Arrow: No information



	MALE	FEMALE
EMPLOYED People living on reserve who are currently employed on or off reserve:	13	9
UNEMPLOYED People living on reserve age 16-64 not employed and out of school:	39	31

	MALE	FEMALE
EMPLOYED People living on reserve who are currently employed on or off reserve:	25	12
UNEMPLOYED People living on reserve age 16-64 not employed and out of school:	61	64

	MALE	FEMALE
EMPLOYED People living on reserve who are currently employed on or off reserve:	30	11
UNEMPLOYED People living on reserve age 16-64 not employed and out of school:	28	23

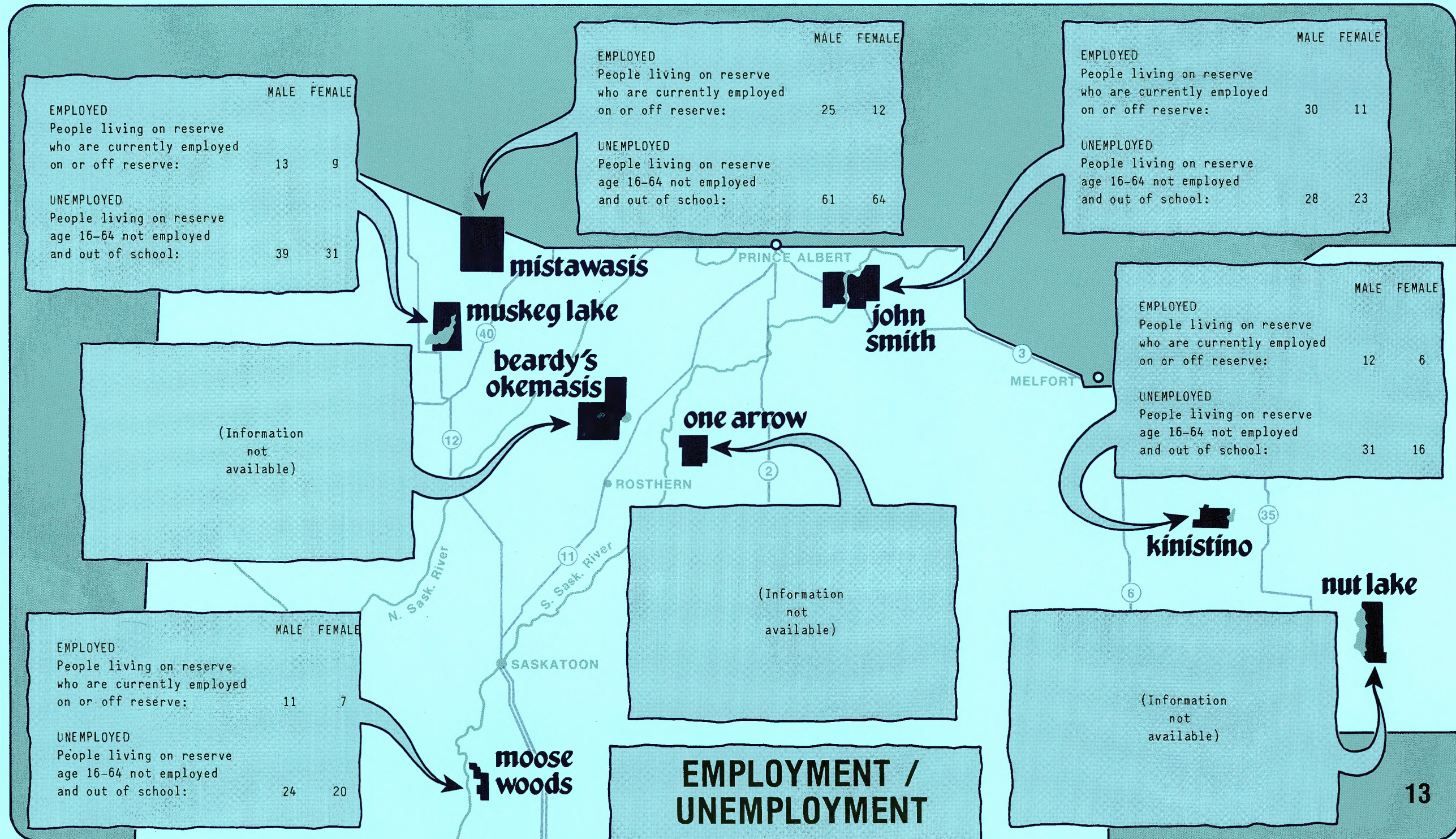
(Information not available)

	MALE	FEMALE
EMPLOYED People living on reserve who are currently employed on or off reserve:	12	6
UNEMPLOYED People living on reserve age 16-64 not employed and out of school:	31	16

(Information not available)

	MALE	FEMALE
EMPLOYED People living on reserve who are currently employed on or off reserve:	11	7
UNEMPLOYED People living on reserve age 16-64 not employed and out of school:	24	20

(Information not available)




EMPLOYMENT / UNEMPLOYMENT

SCHOOL ENROLLMENT

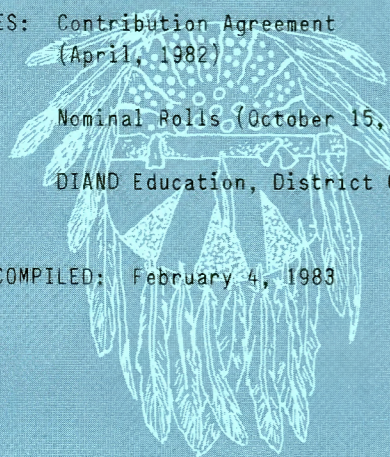
SCHOOL ENROLMENT ON RESERVE
AND OFF RESERVE

POST SECONDARY ENROLMENT



SOURCES: Contribution Agreement
(April, 1982)
Nominal Polis (October 15, 1982)
DIAND Education, District Office

DATE COMPILED: February 4, 1983




RESIDENTIAL SCHOOL ENROLMENT

St. Michael's Residential School,
Duck Lake (1-8) 111 enrolled

SCHOOL COMMITTEE CHAIRMEN

Kinistino	Albert Scott 873-5590
John Smith	Andrew Bear
Other Reserves	(position inactive or information not available)



POST SECONDARY ENROLMENT*

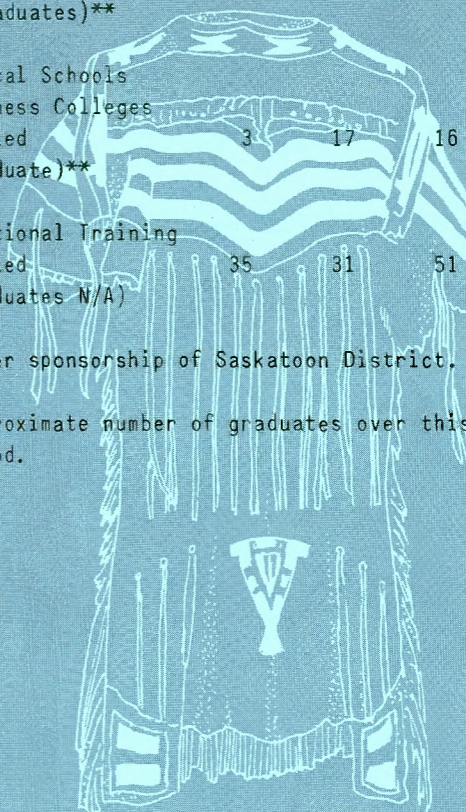
	80-81	81-82	82-83
Universities			
Enrolled full time	51	77	67
Enrolled part time	39	21	40
Total Enrolled	90	98	107
(14 Graduates)**			

Technical Schools & Business Colleges			
Enrolled	3	17	16
(1 Graduate)**			

Occupational Training			
Enrolled	35	31	51
(# Graduates N/A)			

* Under sponsorship of Saskatoon District.

** Approximate number of graduates over this period.



ON RESERVE	11
Band School (N-K)	11
OFF RESERVE	78
Marcelin (1-12)	69
Leask (1-12)	9
TOTAL ENROLMENT	89

ON RESERVE	11
Band School (N)	11
OFF RESERVE	168
Leask (K-12)	166
Shellbrook (7-12)	2
TOTAL ENROLMENT	179

ON RESERVE	15
Band School (N-K)	15
OFF RESERVE	75
Birch Hills (1-12)	36
P.A. Public (1-9)	29
Carlton Comp. (10,11,12)	10
TOTAL ENROLMENT	90

ON RESERVE	51
Federal School (N-3)	51
OFF RESERVE	264
Ouck Lake Stobart Elem. (K-6)	119
Duck Lake Stobart High (7-12)	81
Rosthern Elementary (1-6)	32
Rosthern High (7-12)	32
TOTAL ENROLMENT	315

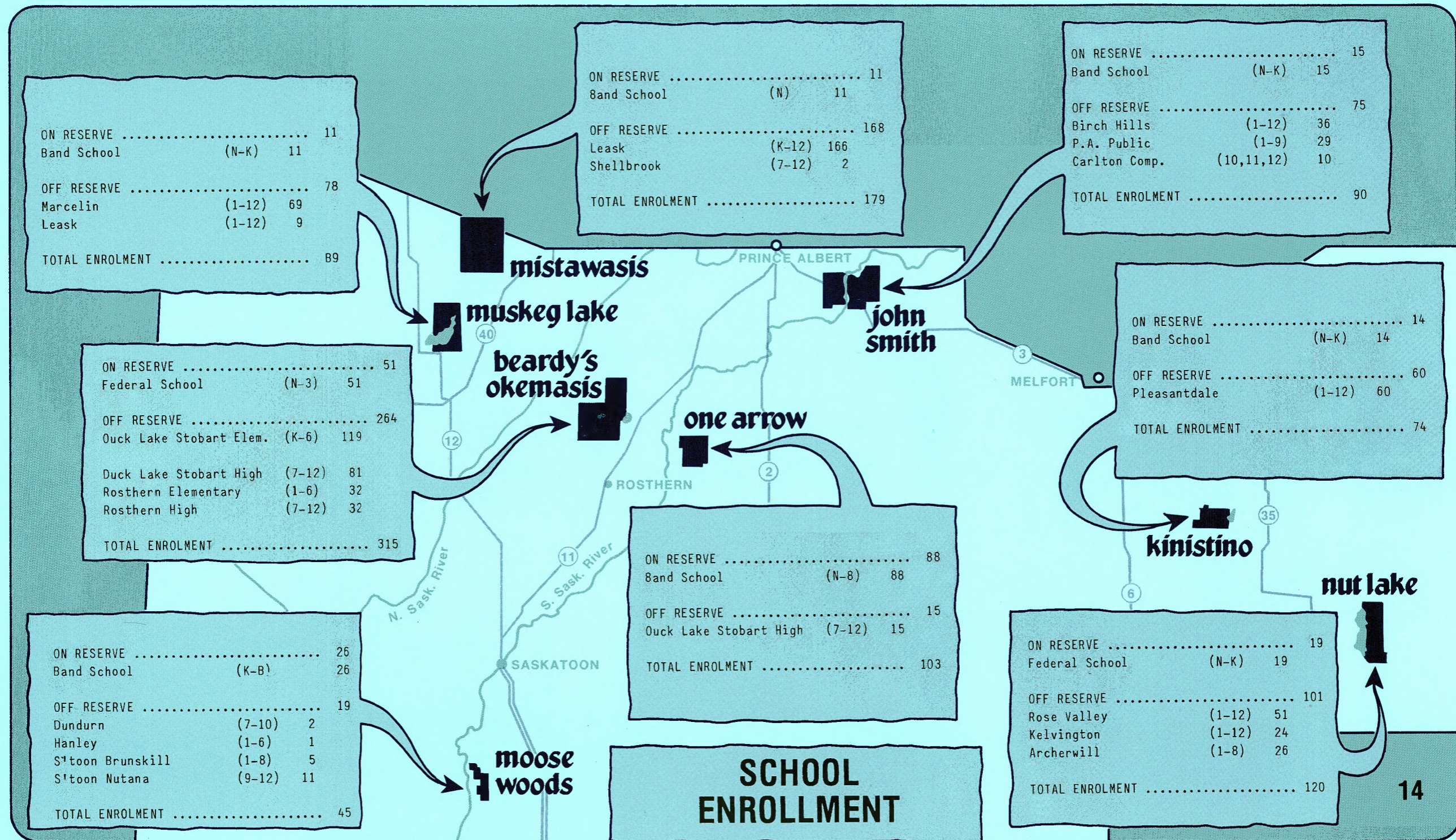
ON RESERVE	88
Band School (N-8)	88
OFF RESERVE	15
Ouck Lake Stobart High (7-12)	15
TOTAL ENROLMENT	103

ON RESERVE	14
Band School (N-K)	14
OFF RESERVE	60
Pleasantdale (1-12)	60
TOTAL ENROLMENT	74

ON RESERVE	26
Band School (K-B)	26
OFF RESERVE	19
Dundurn (7-10)	2
Hanley (1-6)	1
S'toon Brunskill (1-8)	5
S'toon Nutana (9-12)	11
TOTAL ENROLMENT	45

ON RESERVE	19
Federal School (N-K)	19
OFF RESERVE	101
Rose Valley (1-12)	51
Kelvington (1-12)	24
Archerwill (1-8)	26
TOTAL ENROLMENT	120

SCHOOL ENROLLMENT



TEACHING STAFF

TEACHING STAFF ON RESERVE
AND OFF RESERVE

CLASSROOMS AND BUS ROUTES

POST SECONDARY EDUCATION OPPORTUNITIES

SOURCES: Contribution Agreement
(April, 1982)

Nominal Rolls (October 15, 1982)

DIAND Education, District Office

RESIDENTIAL SCHOOL TEACHING STAFF

St. Michael's Residential School
1 Principal (Dept. funded)
5 Teachers (Dept. funded)
1 Teacher Aid (Band funded)

POST SECONDARY EDUCATION OPPORTUNITIES

Kelsey Institute of Applied Arts & Sciences
33rd St. W. & Idylwyld Drive
Saskatoon, Sask.

- Technical and Vocational Courses

Saskatoon Business College
221 Third Ave. N.
Saskatoon, Sask.

- Business Education

Prince Albert Business College
34th St. West
Prince Albert, Sask.

- Business Education

Indian Community College
201 Robin Cres.
Saskatoon, Sask.

- Short Term - Technical
- Business
- Academic

Marvel Beauty Schools
229 21st Street East
Saskatoon, Sask.

- Hairdressing (10 months)

Natonum Community College
1695 17th Street W.
Prince Albert, Sask.

- Technical Education

Indian Cultural College
P.O. Box 3085
Saskatoon, Sask.

- Indian Library Studies Program
(Library Technician 2 yrs.)

University of Regina
Regina, Sask.

- Various Degree Programs

University of Saskatchewan
Saskatoon, Sask.

- Various Degree Programs

Sask. Indian Federated College
University of Regina

- Degree Programs:

- Social Work - 4 yrs.
- Native Studies - 3 yrs.
- Administration - 4 yrs.
- Arts and Science - 3 yrs.
- Education - 4 yrs.

Indian Social Work Program
University of Regina

- Social Work 200 - 4 yrs.

Indian Teacher Education Program
University of Saskatchewan

- Teacher's Certificate (4 yrs.)

	ON RESERVE		OFF RESERVE	
	Dept	Band	Dept	Band
Teachers		1		
Teacher Aids		1		
Guidance				1
Other Staff		1		
Class Rooms		1		
Bus Routes		1		4

	ON RESERVE		OFF RESERVE	
	Dept	Band	Dept	Band
Teachers				
Teacher Aids		1		
Guidance				1
Other Staff				
Class Rooms		1		
Bus Routes		1		5

	ON RESERVE		OFF RESERVE	
	Dept	Band	Dept	Band
Teachers				
Teacher Aids			1	
Guidance				1
Other Staff				
Class Rooms		1		
Bus Routes		1		2

	ON RESERVE		OFF RESERVE	
	Dept	Band	Dept	Band
Principal	1			
Teachers		2		
Teacher Aids		2	1	
Guidance				2
Other Staff		2		
Class Rooms		5		
Bus Routes		2		6

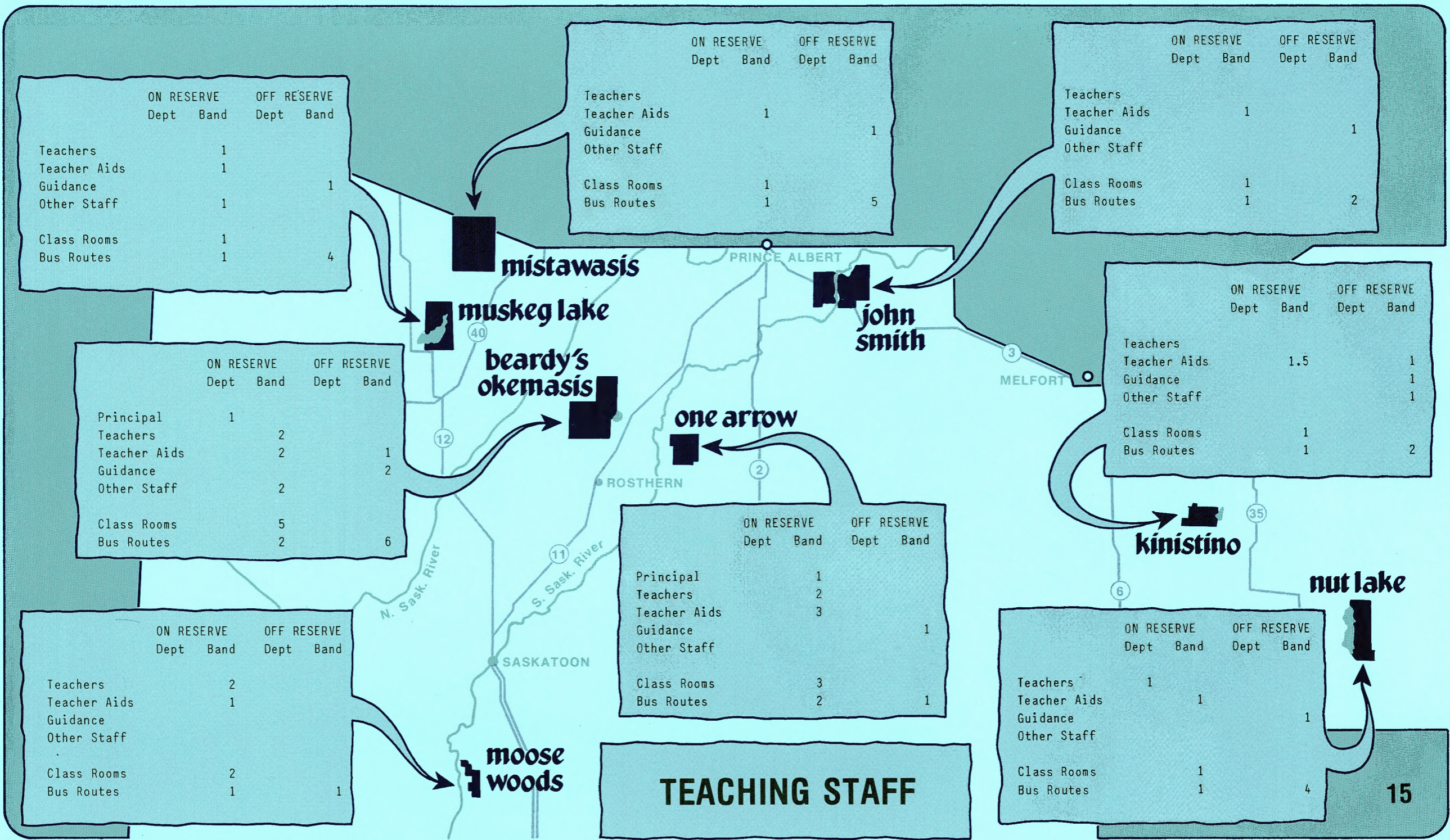
	ON RESERVE		OFF RESERVE	
	Dept	Band	Dept	Band
Principal		1		
Teachers		2		
Teacher Aids		3		
Guidance				1
Other Staff				
Class Rooms		3		
Bus Routes		2		1

	ON RESERVE		OFF RESERVE	
	Dept	Band	Dept	Band
Teachers				
Teacher Aids		1.5	1	
Guidance				1
Other Staff				1
Class Rooms		1		
Bus Routes		1		2

	ON RESERVE		OFF RESERVE	
	Dept	Band	Dept	Band
Teachers		2		
Teacher Aids		1		
Guidance				
Other Staff				
Class Rooms		2		
Bus Routes		1		1

	ON RESERVE		OFF RESERVE	
	Dept	Band	Dept	Band
Teachers		1		
Teacher Aids		1		
Guidance				1
Other Staff				
Class Rooms		1		
Bus Routes		1		4

TEACHING STAFF



EDUCATION PROGRAM COSTS

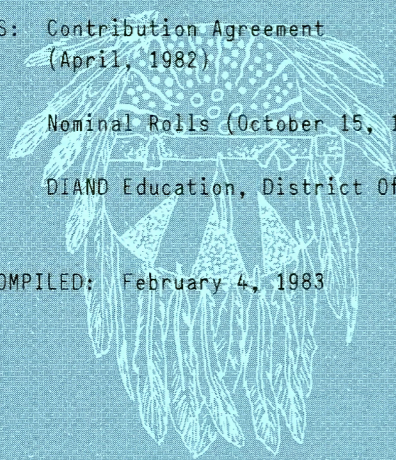
EDUCATION PROGRAM COSTS

Department - On and Off Reserve
 Band - On and Off Reserve
 Total Program Budget



SOURCES: Contribution Agreement
 (April, 1982)
 Nominal Rolls (October 15, 1982)
 DIAND Education, District Office

DATE COMPILED: February 4, 1983



RESIDENTIAL SCHOOL

St. Michael's Residential School
 (Duck Lake)

Program Costs \$178,500 (Dept.)

TUITION AGREEMENTS

Kinistino	Tiger Lily School Division
Mistawasis	Blaine Lake School Division *
Muskeg Lake	Blaine Lake School Division *
John Smith	Kinistino School Division *
" "	P.A. Public School Division

(* Board Membership Status)



DISTRICT CHIEFS - PROGRAM DEVELOPMENT

Indian Language Program\$27,180
 Federal Schools \$1,590
 Band Schools 3,810
 Prov'l Schools 21,780

Indian Education Commission\$18,120
 Federal Schools \$1,060
 Band Schools 2,540
 Prov'l Schools 14,520

Student Residence\$605,000
 St. Michael's Residential School
 (September/82 to March/83 only)



DEPARTMENT	
On Reserve	NIL
Off Reserve	NIL
Total	NIL
BAND	
On Reserve	\$ 56,267
Off Reserve	418,094
Total	474,361
TOTAL PROGRAM BUDGET	\$474,361

DEPARTMENT	
On Reserve	NIL
Off Reserve	NIL
Total	NIL
BAND	
On Reserve	\$ 33,453
Off Reserve	700,323
Total	733,776
TOTAL PROGRAM BUDGET	\$733,776

DEPARTMENT	
On Reserve	NIL
Off Reserve	NIL
Total	NIL
BAND	
On Reserve	\$ 34,159
Off Reserve	274,376
Total	308,535
TOTAL PROGRAM BUDGET	\$308,535

DEPARTMENT	
On Reserve	\$ 25,000
Off Reserve	580,000
Total	605,000
BAND	
On Reserve	141,690
Off Reserve	256,714
Total	398,404
TOTAL PROGRAM BUDGET	\$1,003,404

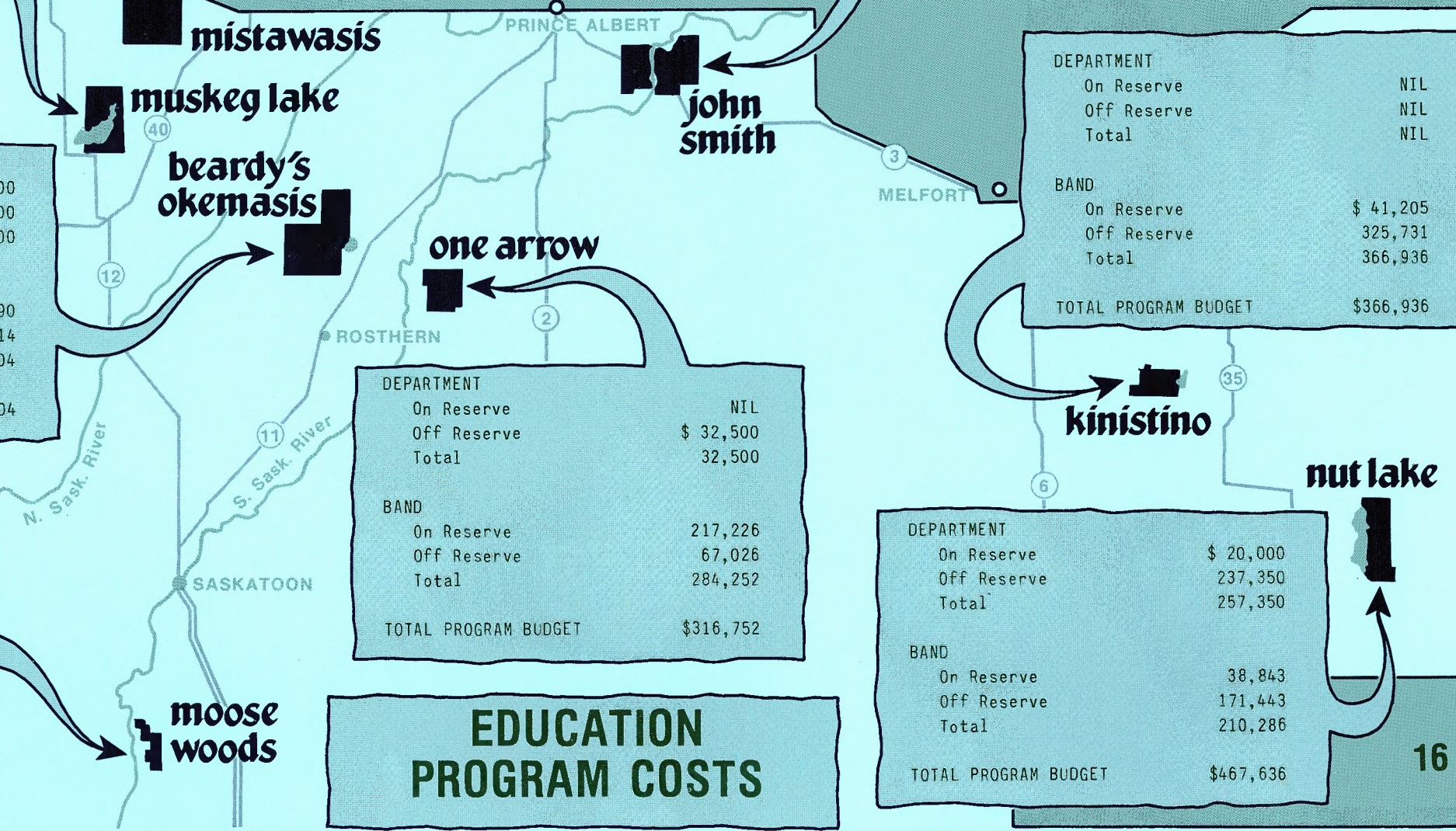
DEPARTMENT	
On Reserve	NIL
Off Reserve	NIL
Total	NIL
BAND	
On Reserve	\$ 41,205
Off Reserve	325,731
Total	366,936
TOTAL PROGRAM BUDGET	\$366,936

DEPARTMENT	
On Reserve	NIL
Off Reserve	\$ 47,500
Total	47,500
BAND	
On Reserve	68,386
Off Reserve	34,869
Total	103,255
TOTAL PROGRAM BUDGET	\$150,755

DEPARTMENT	
On Reserve	NIL
Off Reserve	\$ 32,500
Total	32,500
BAND	
On Reserve	217,226
Off Reserve	67,026
Total	284,252
TOTAL PROGRAM BUDGET	\$316,752

DEPARTMENT	
On Reserve	\$ 20,000
Off Reserve	237,350
Total	257,350
BAND	
On Reserve	38,843
Off Reserve	171,443
Total	210,286
TOTAL PROGRAM BUDGET	\$467,636


EDUCATION PROGRAM COSTS



SOCIAL ASSISTANCE BENEFICIARIES

SOCIAL ASSISTANCE BENEFICIARIES

Number of Beneficiaries by Month
1982-83
1981-82



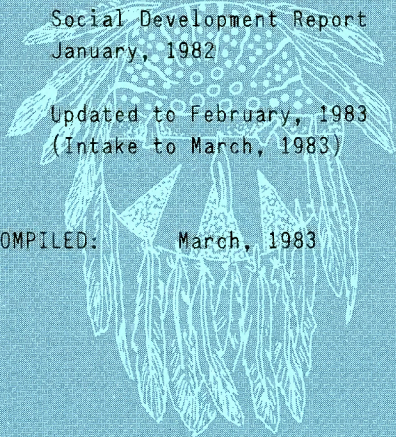
NOTE: Source data were in chart form. Inconsistencies in scaling and plotting on source charts precluded precise data transfer. While the accompanying graphs are adequate for illustrating patterns and trends, accuracy of the individual data points is variable.



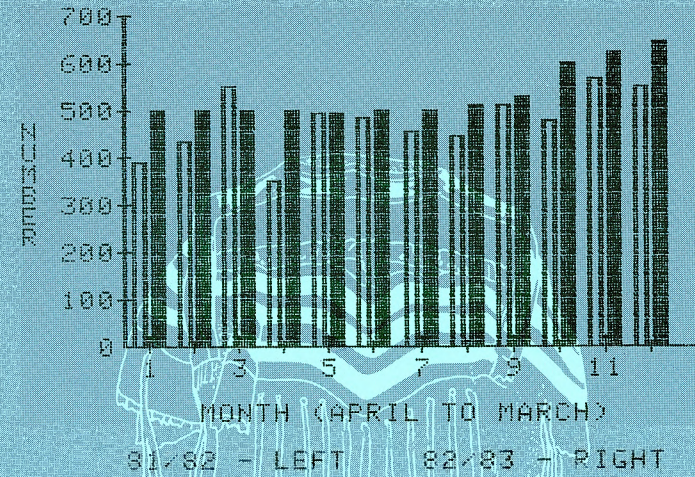
SOURCE: Saskatoon District Office
Social Development Report
January, 1982

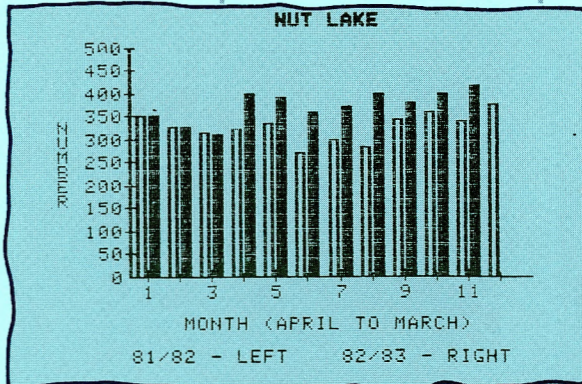
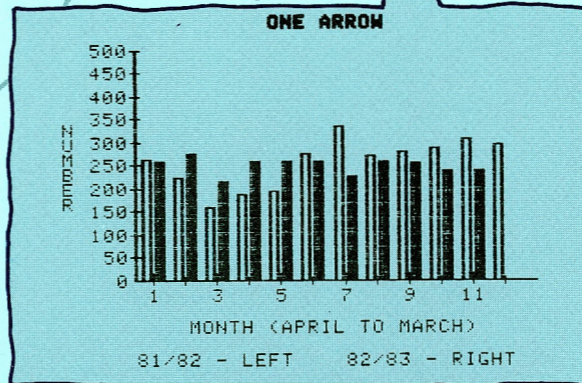
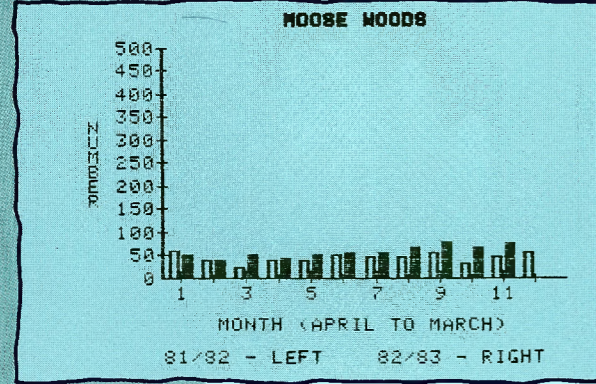
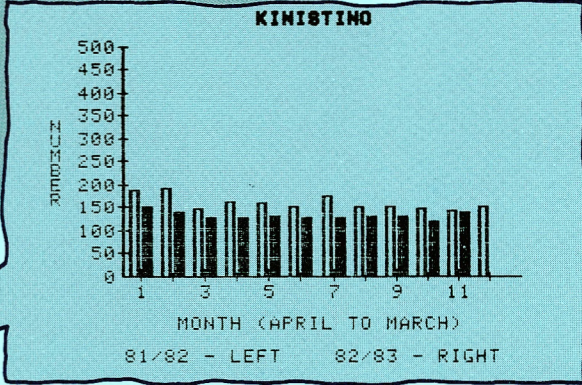
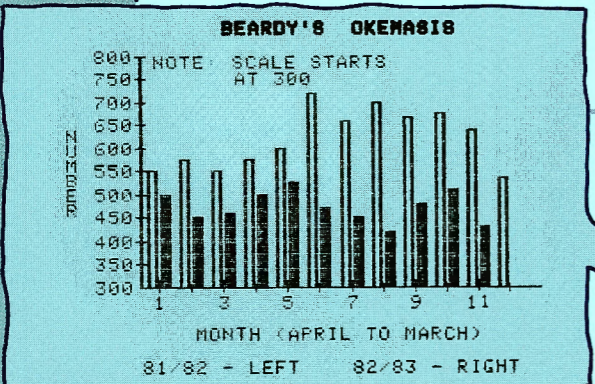
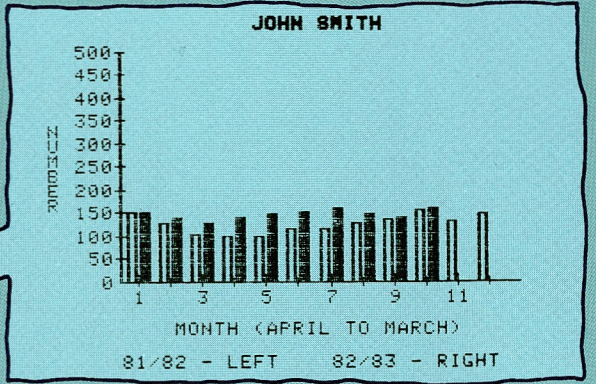
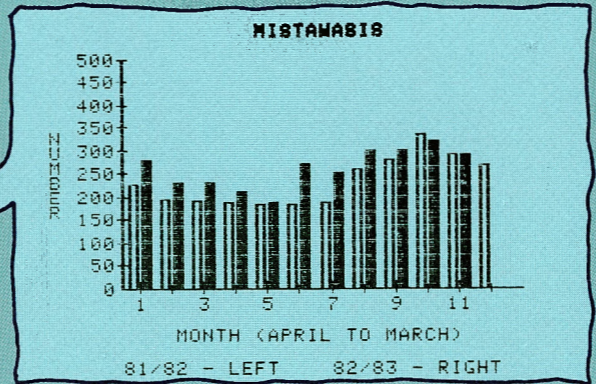
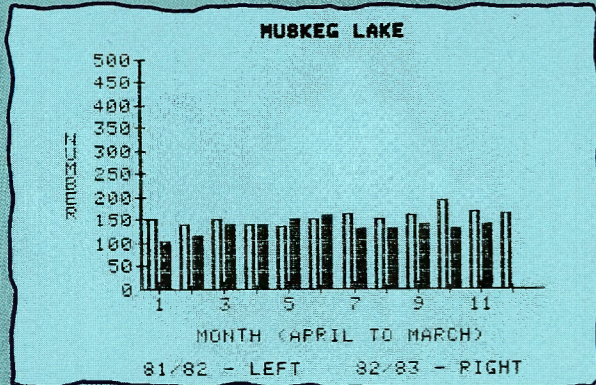
Updated to February, 1983
(Intake to March, 1983)

DATE COMPILED: March, 1983



SASKATOON INTAKE



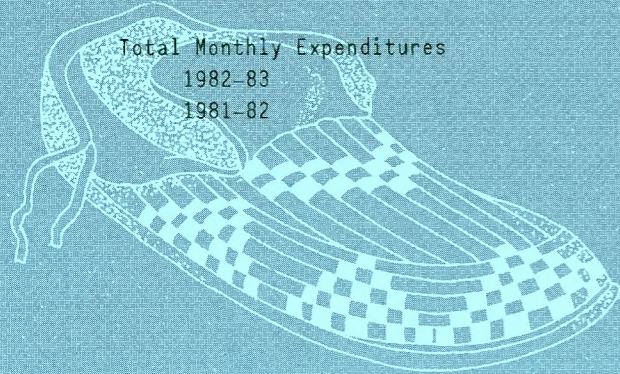


SOCIAL ASSISTANCE BENEFICIARIES


SOCIAL ASSISTANCE EXPENDITURES

SOCIAL ASSISTANCE EXPENDITURES

Total Monthly Expenditures
1982-83
1981-82



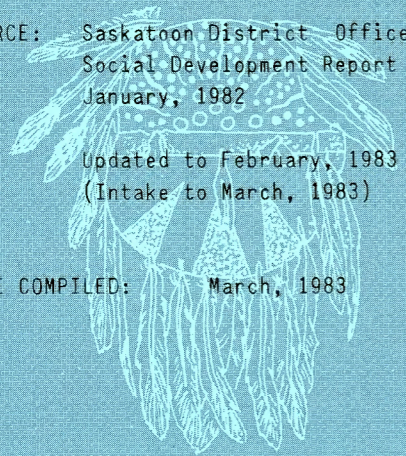
NOTE: Source data were in chart form. Inconsistencies in scaling and plotting on source charts precluded precise data transfer. While the accompanying graphs are adequate for illustrating patterns and trends, accuracy of the individual data points is variable.



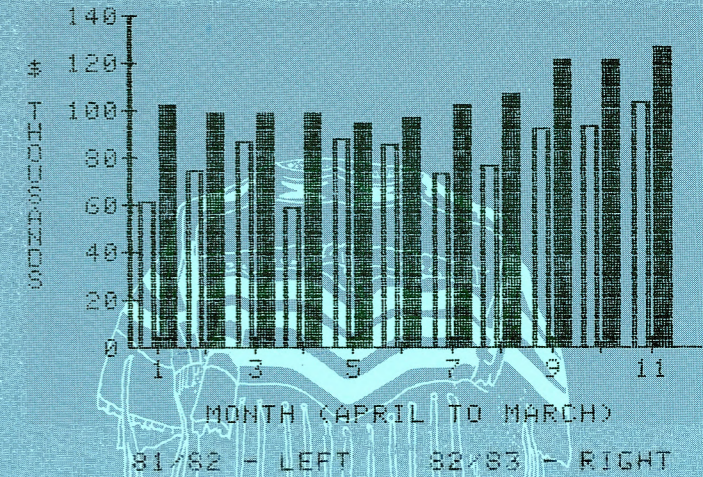
SOURCE: Saskatoon District Office
Social Development Report
January, 1982


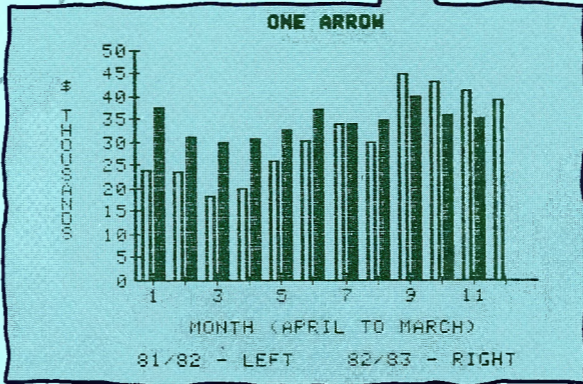
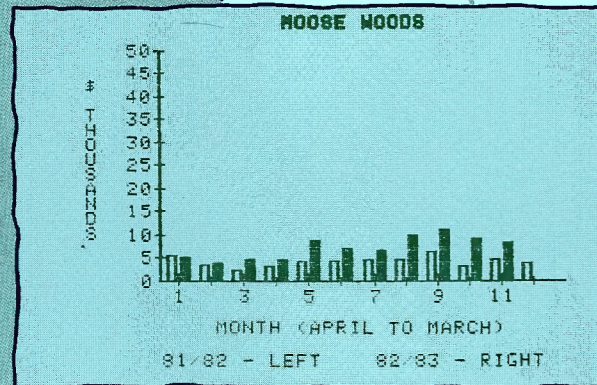
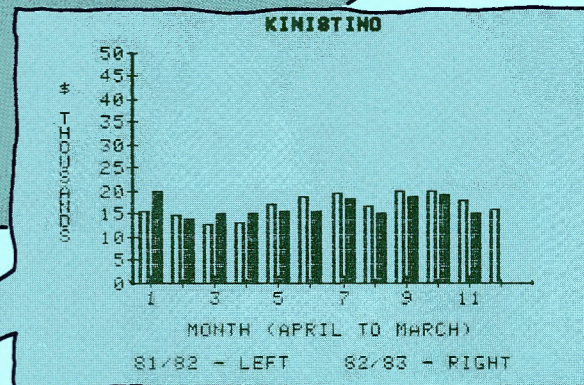
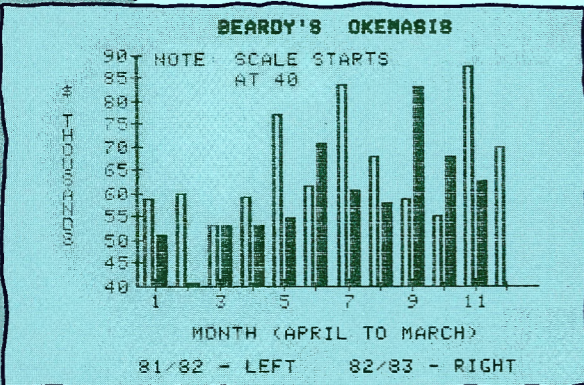
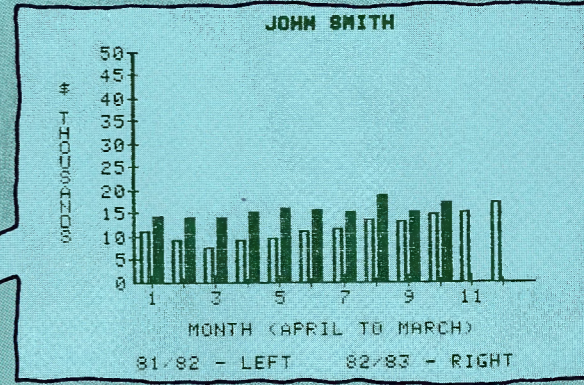
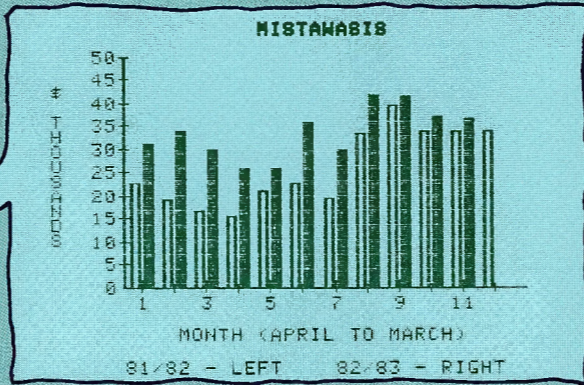
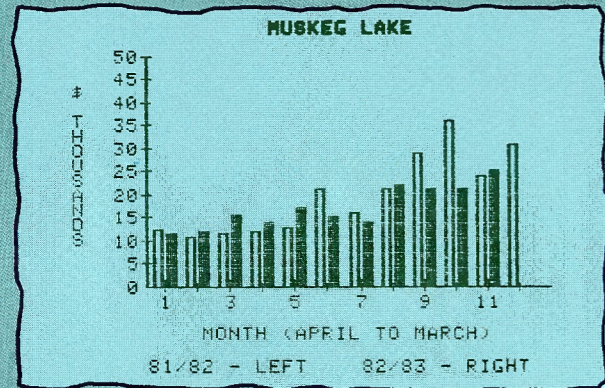
Updated to February, 1983
(Intake to March, 1983)

DATE COMPILED: March, 1983



SASKATOON INTAKE





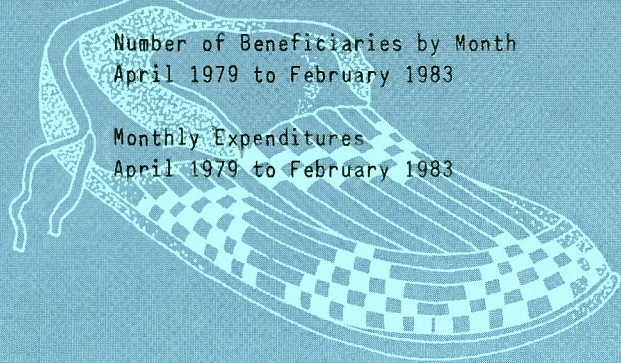
SOCIAL ASSISTANCE EXPENDITURES

SOCIAL ASSISTANCE TRENDS

SOCIAL ASSISTANCE TRENDS

Number of Beneficiaries by Month
April 1979 to February 1983

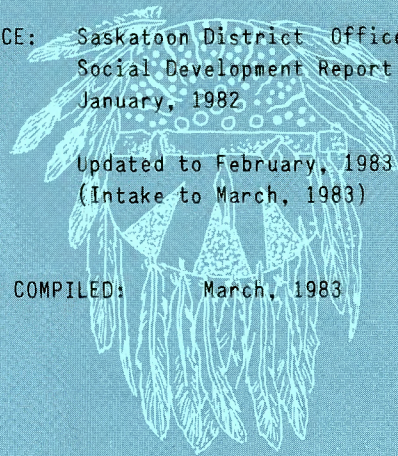
Monthly Expenditures
April 1979 to February 1983



SOURCE: Saskatoon District Office
Social Development Report
January, 1982

Updated to February, 1983
(Intake to March, 1983)

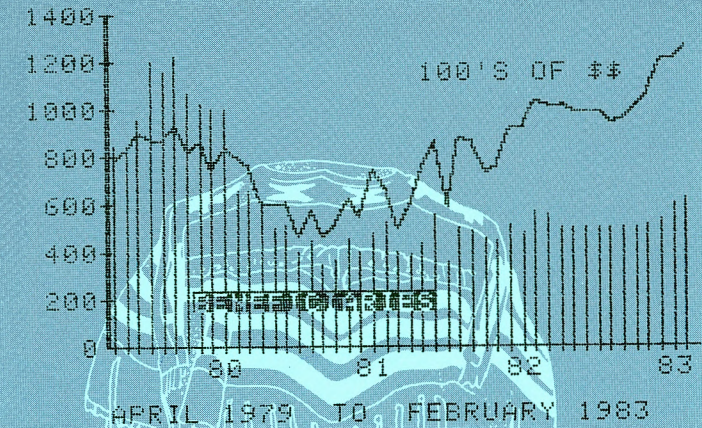
DATE COMPILED: March, 1983

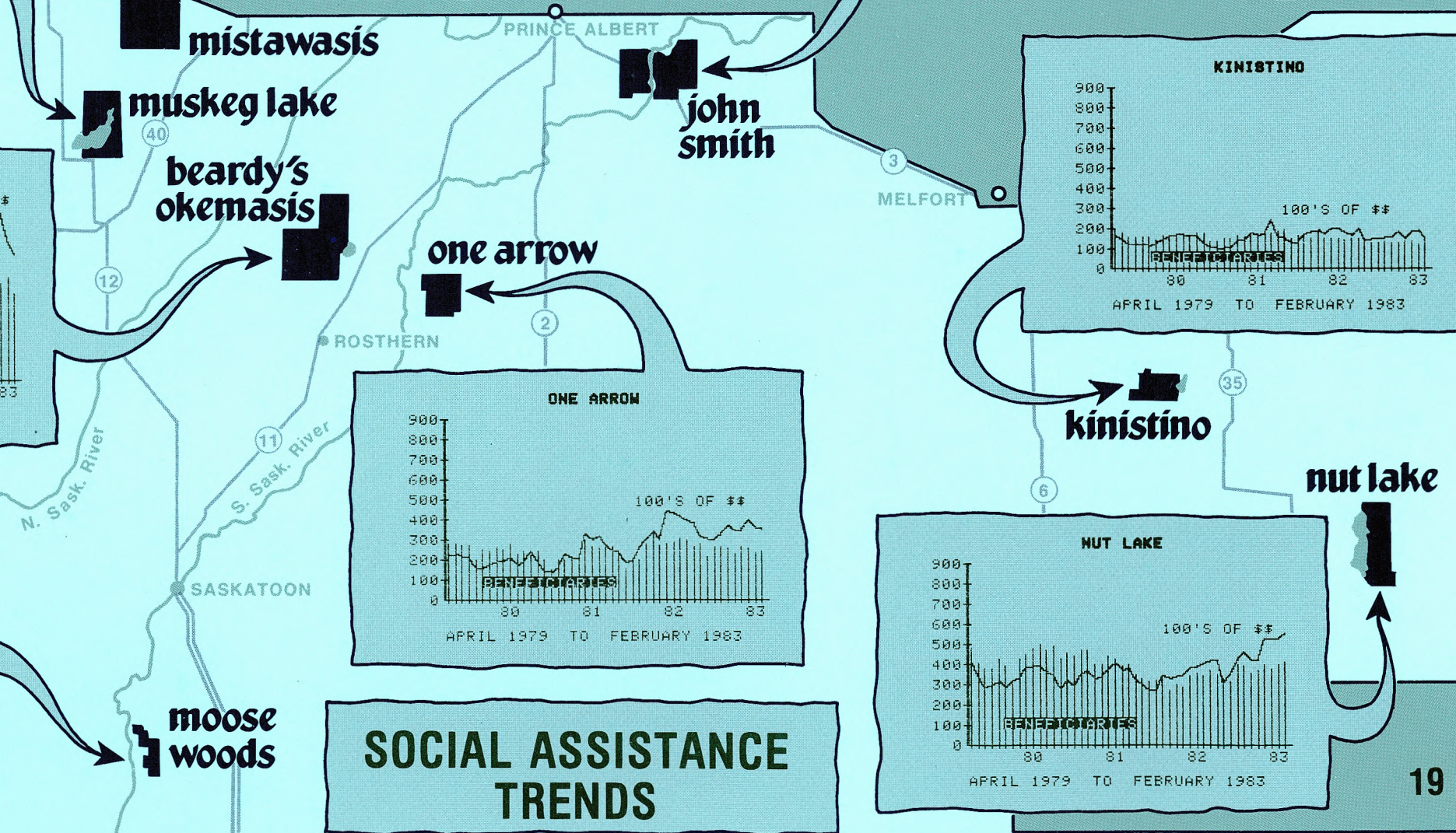
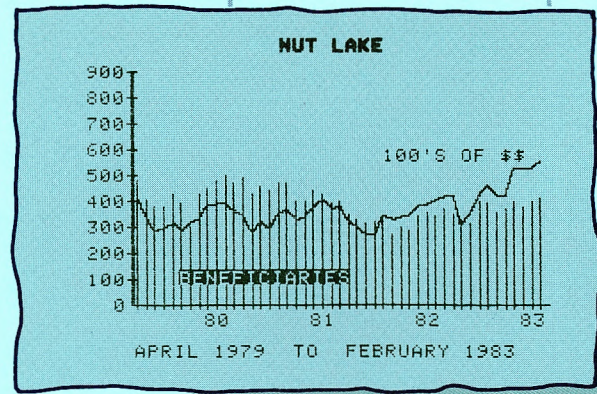
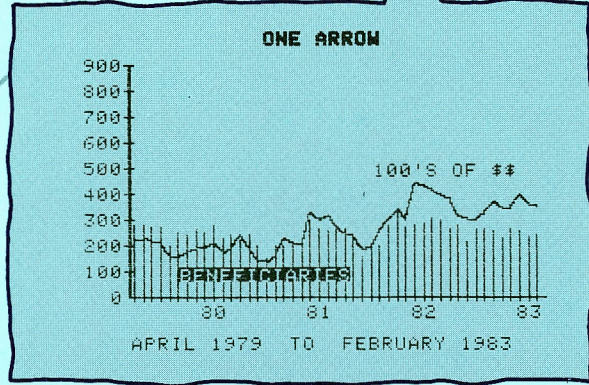
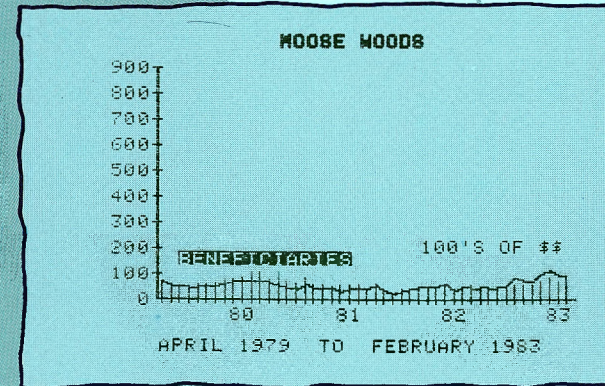
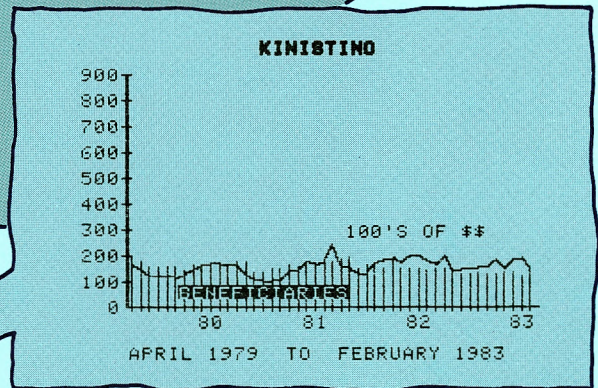
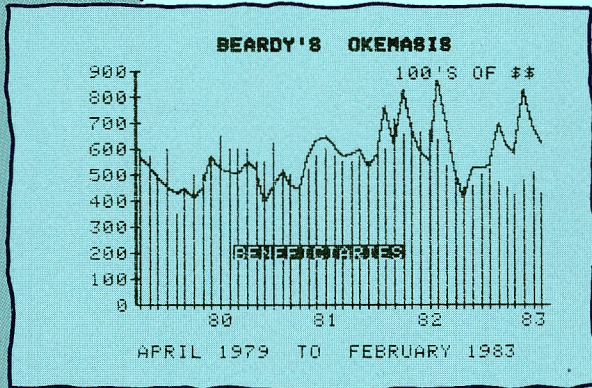
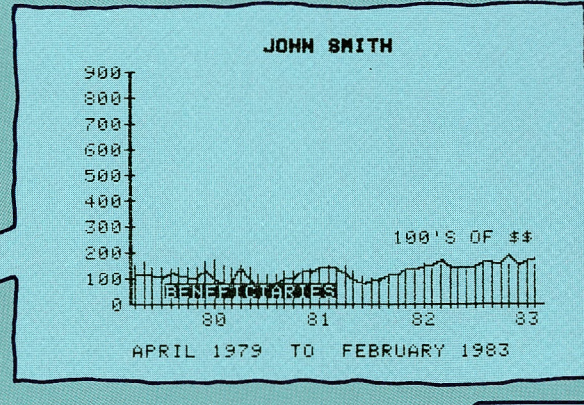
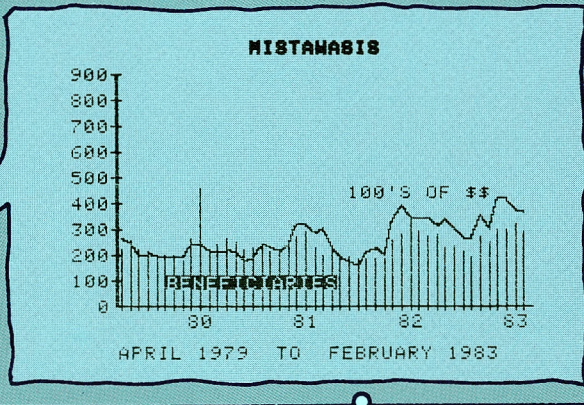
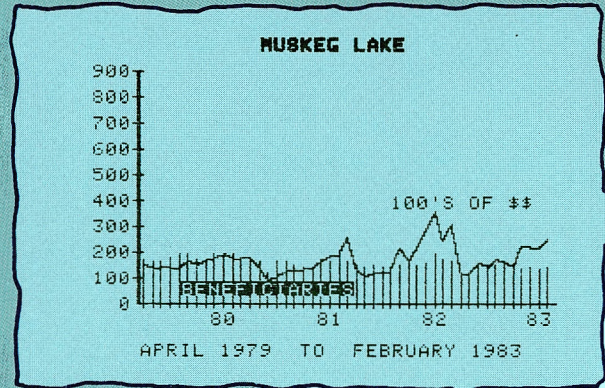


NOTE: Source data were in chart form. Inconsistencies in scaling and plotting on source charts precluded precise data transfer. While the accompanying graphs are adequate for illustrating patterns and trends, accuracy of the individual data points is variable.



SASKATOON INTAKE

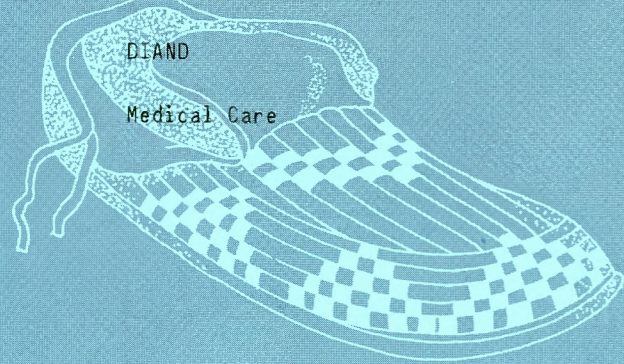




SOCIAL ASSISTANCE TRENDS

CHILD CARE & ADULT CARE

CHILD CARE AND ADULT CARE

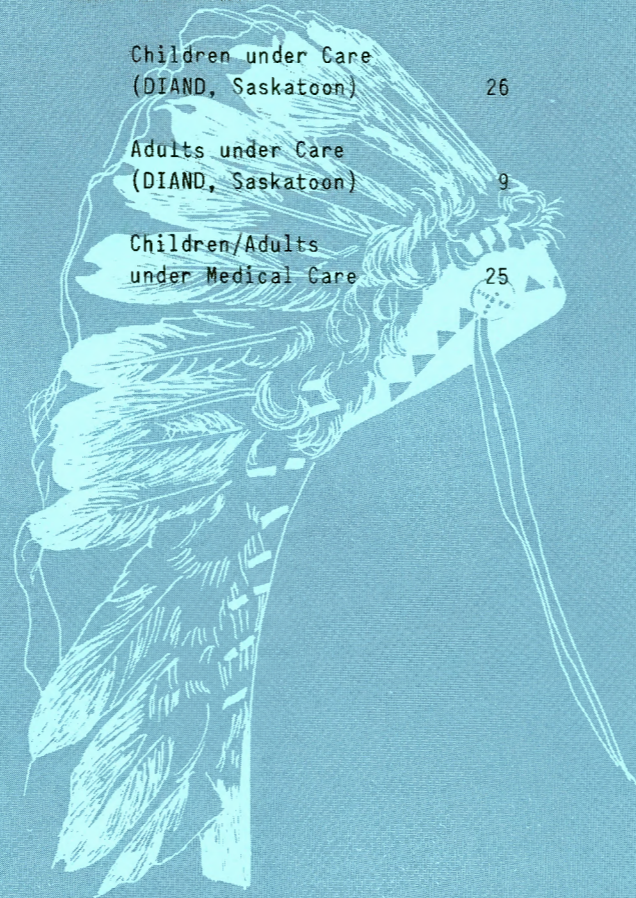



DISTRICT TOTALS

Children under Care (DIAND, Saskatoon)	26
Adults under Care (DIAND, Saskatoon)	9
Children/Adults under Medical Care	25

SOURCE: DIAND District Office

DATE COMPILED: February, 1983



Children under Care (DIAND, Saskatoon)	4
Adults under Care (DIAND, Saskatoon)	2
Children/Adults under Medical Care	1

Children under Care (DIAND, Saskatoon)	3
Adults under Care (DIAND, Saskatoon)	3
Children/Adults under Medical Care	0

Children under Care (DIAND, Saskatoon)	1
Adults under Care (DIAND, Saskatoon)	1
Children/Adults under Medical Care	0

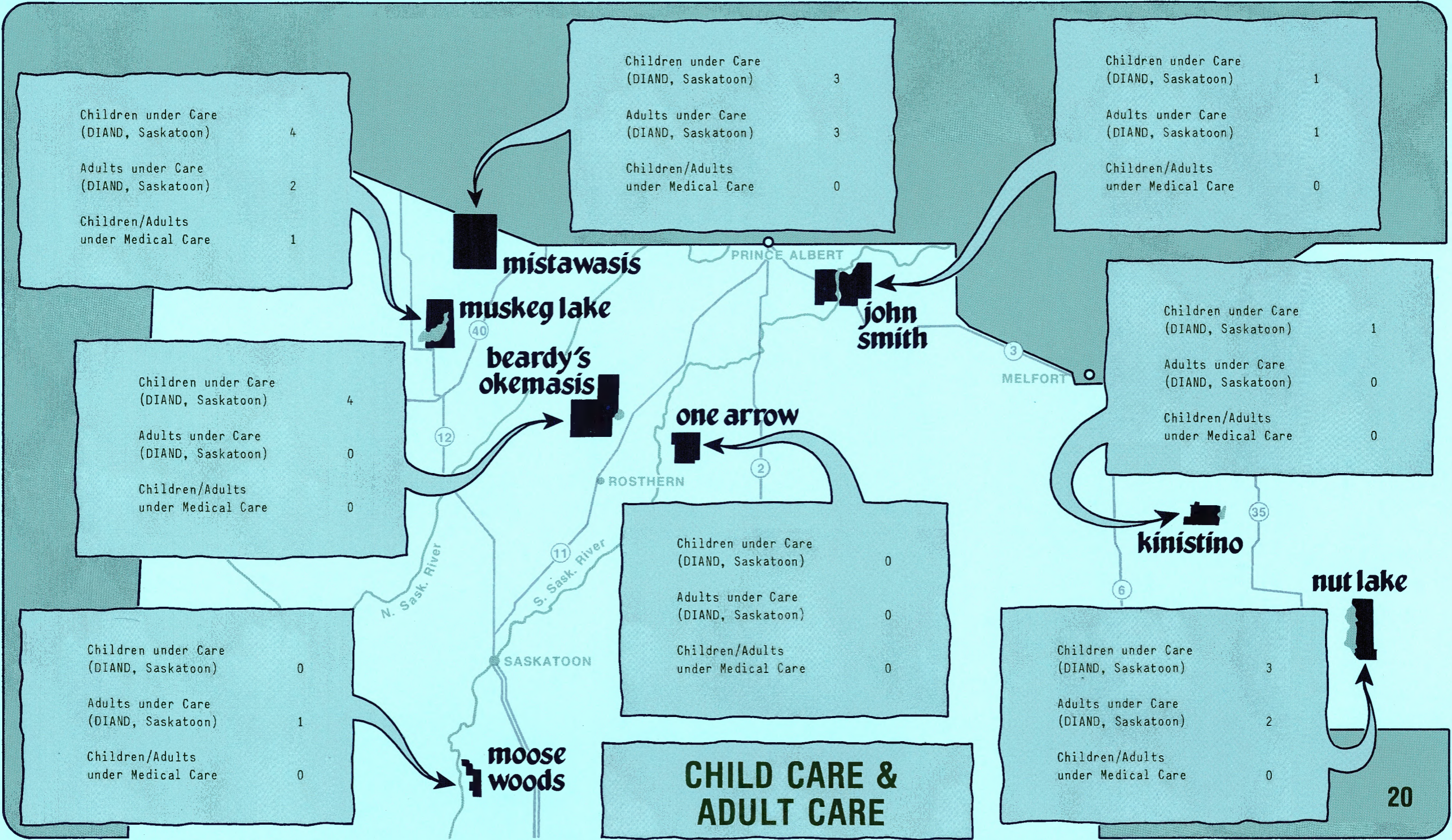
Children under Care (DIAND, Saskatoon)	4
Adults under Care (DIAND, Saskatoon)	0
Children/Adults under Medical Care	0

Children under Care (DIAND, Saskatoon)	1
Adults under Care (DIAND, Saskatoon)	0
Children/Adults under Medical Care	0

Children under Care (DIAND, Saskatoon)	0
Adults under Care (DIAND, Saskatoon)	1
Children/Adults under Medical Care	0

Children under Care (DIAND, Saskatoon)	0
Adults under Care (DIAND, Saskatoon)	0
Children/Adults under Medical Care	0

Children under Care (DIAND, Saskatoon)	3
Adults under Care (DIAND, Saskatoon)	2
Children/Adults under Medical Care	0

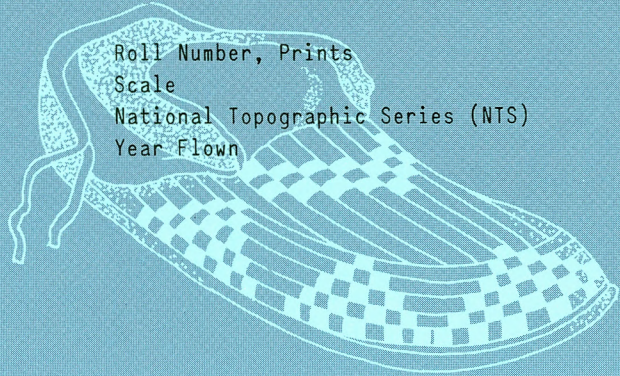


CHILD CARE & ADULT CARE

AIR PHOTO COVERAGE


AIR PHOTO COVERAGE AVAILABLE

Roll Number, Prints
Scale
National Topographic Series (NTS)
Year Flown



SOURCE: John Gerstmar
District Planner

DATE COMPILED: March, 1983



ROLL #	PRINTS	SCALE	N.T.S	YR
NW24579	16-41	1:5K	73G2/B15	79
NW27579	59-87	1:15K	73G2/B15	79
A25041		1:56K	73B	78
78004-		1:30K	73G	78

ROLL #	PRINTS	SCALE	N.T.S	YR
NW24579	42-59	1:5K		78
NW25579	24-58	1:15K		78
"	100-123	1:15K	73G/2	78
80004-07	110-130	1:60K	73G	80
78004		1:30K		78

ROLL #	PRINTS	SCALE	N.T.S	YR
A25064	1-64	1:15K	73H/3,4	78
A25078	79-96	1:5K	73H/3,4	
NW82880	1-57	1:12K	73H	80
80004-22	140-150	1:60K	73H	80
80004-06		1:60K		80
78004		1:30K	73H	78
A24798	75-122	1:50K	73H/3-6	77

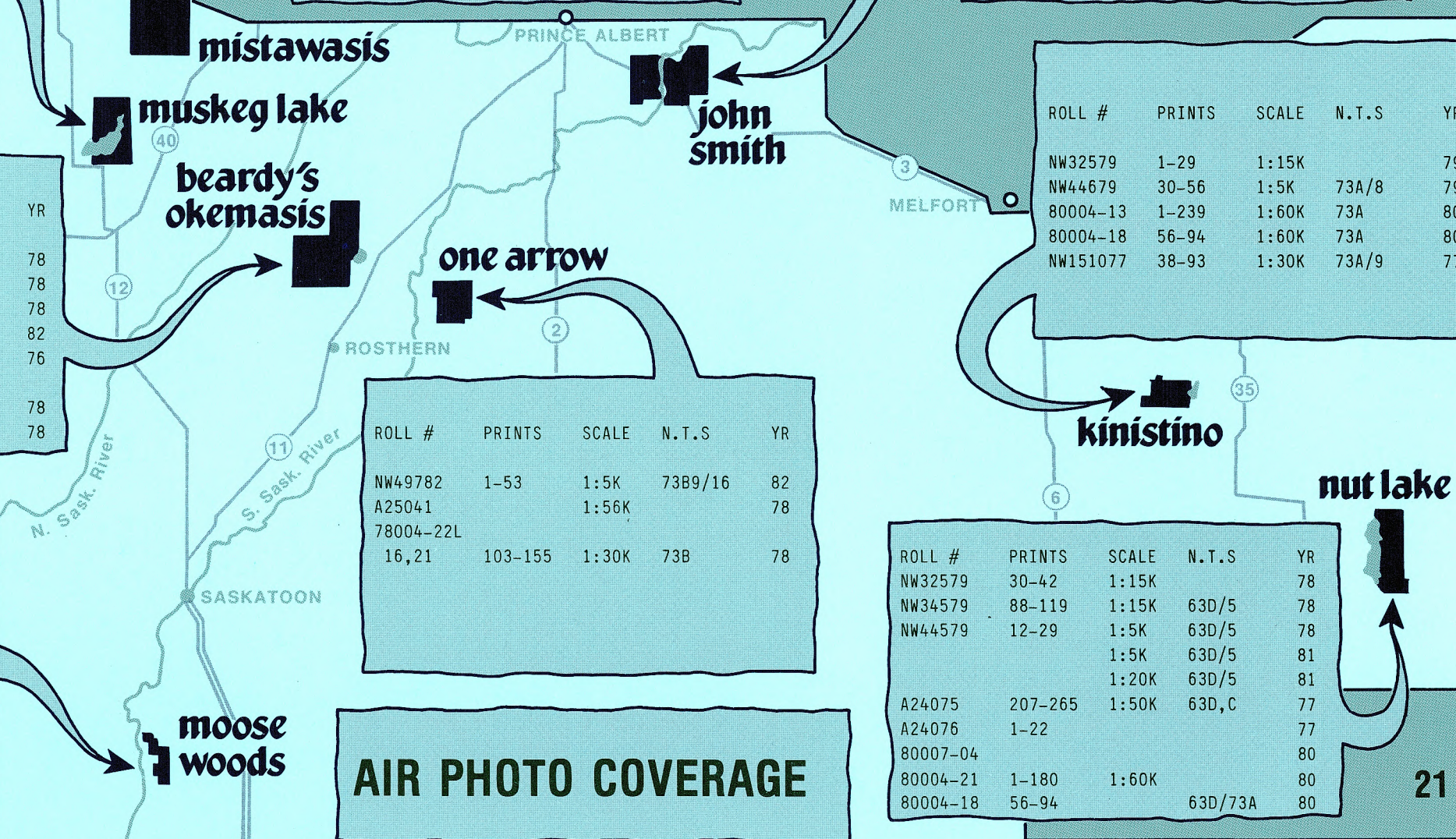
ROLL #	PRINTS	SCALE	N.T.S	YR
A25063	57-89	1:15K	73B/16	78
"	149-189	1:15K	73B/16	78
A25064	119-148	1:5K	73B/16	78
NW48782	1-156	1:5K		82
NW92976	137-182	1:10K		76
78004-22				
-L,16,21	103-155	1:30K	73B	78
A25041		1:56K	73B	78

ROLL #	PRINTS	SCALE	N.T.S	YR
NW32579	1-29	1:15K		79
NW44679	30-56	1:5K	73A/8	79
80004-13	1-239	1:60K	73A	80
80004-18	56-94	1:60K	73A	80
NW151077	38-93	1:30K	73A/9	77

ROLL #	PRINTS	SCALE	N.T.S	YR
NW49782	1-53	1:5K	73B9/16	82
A25041		1:56K		78
78004-22L				
16,21	103-155	1:30K	73B	78

ROLL #	PRINTS	SCALE	N.T.S	YR
NW32579	30-42	1:15K		78
NW34579	88-119	1:15K	63D/5	78
NW44579	12-29	1:5K	63D/5	78
		1:5K	63D/5	81
		1:20K	63D/5	81
A24075	207-265	1:50K	63D,C	77
A24076	1-22			77
80007-04				80
80004-21	1-180	1:60K		80
80004-18	56-94		63D/73A	80


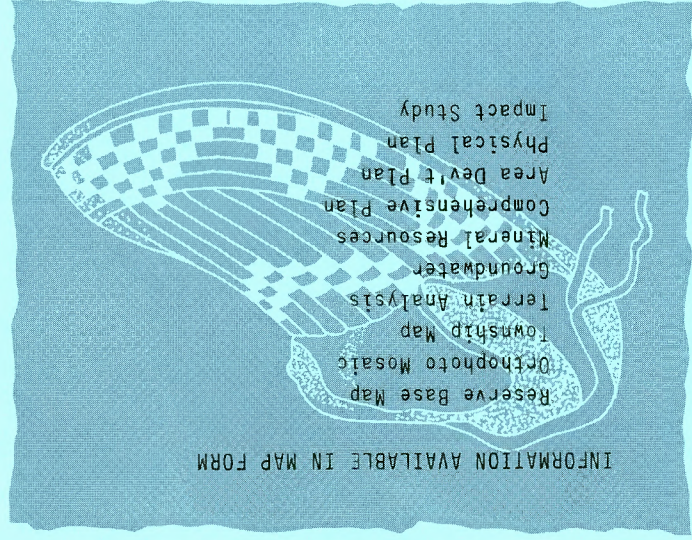
ROLL #	PRINTS	SCALE	N.T.S	YR
		1:5K	720/15	81
NW1411074	25-55	1:72K	720/15	74
NW84880		1:12K		80
78004-29-2				
2,11		1:30K		78
A25039	153-176	1:56K	720/13-16	78

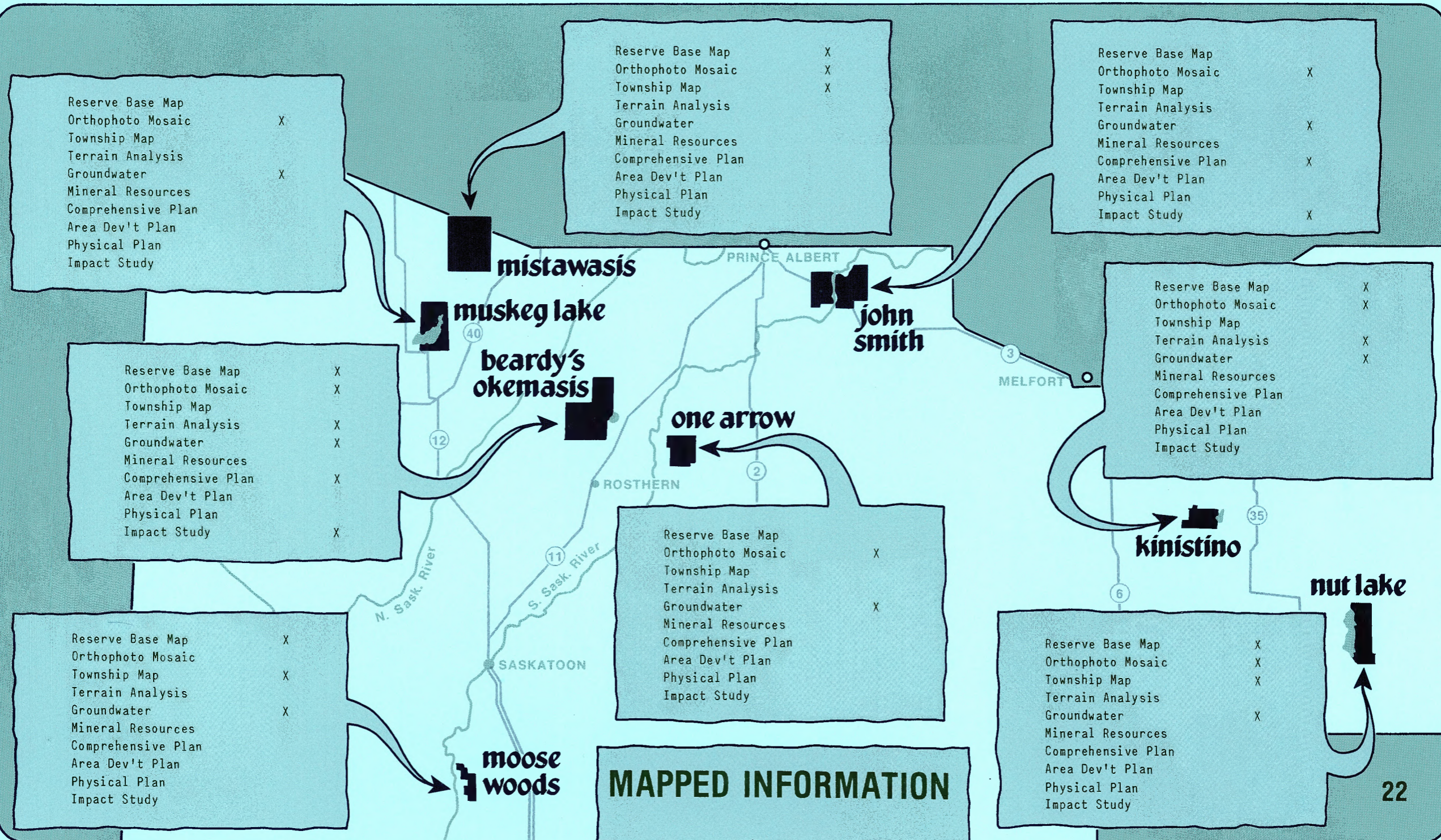


AIR PHOTO COVERAGE

MAPPED INFORMATION

INFORMATION AVAILABLE IN MAP FORM





MAPPED INFORMATION


RESERVE GEOMORPHOLOGY

RESERVE GEOMORPHOLOGY:



SOURCE: John Gerstman
District Planner

DATE COMPILED: March 14, 1983



KEY TO LETTER CODES

Land Forms

EM	End Moraine
GM	Ground Moraine
LP	Lacustrine Plain (Glacial Lake Plain)
DIM	Dead-Ice Moraine (Knoll and Depression)
GS	Glacial Spillway
OWP	Outwash Plain
D	Deltas
K	Kames
SD	Sand Dunes

Vegetation

BP	Balsam Poplar
A	Aspen
WS	White Spruce
BS	Black Spruce
P	Pine
T	Tamarack

Drainage

R	Rivers
S	Streams
L	Lakes
SL	Sloughs

Groundwater

DA	Deep Aquifer
SA	Shallow Aquifer
SP	Springs

Soils (Textural Class)

C	Clay
L	Loam
S	Sand
G	Gravel

(* indicates dominant class)



AREA: 16,062 acres
 LAND FORMS: GM, LP, DIM, K, SD
 VEGETATION: BP, A, WS, BS
 DRAINAGE: L, SL
 GROUND WATER: DA, SA, SP
 SOILS: C, L*, S

AREA: 30,100 acres
 LAND FORMS: EM, GM, LP, DIM, E, K, SD
 VEGETATION: BP, A, WS, BP, P
 DRAINAGE: S, L, SL
 GROUND WATER: --
 SOILS: C, L*, S

AREA: 24,300 acres
 LAND FORMS: GM, DIM, GS, OWP, E, K
 VEGETATION: BP, A, WS, BS, P, T
 DRAINAGE: R, SL
 GROUND WATER: SA, SP
 SOILS: C, L*, S, G

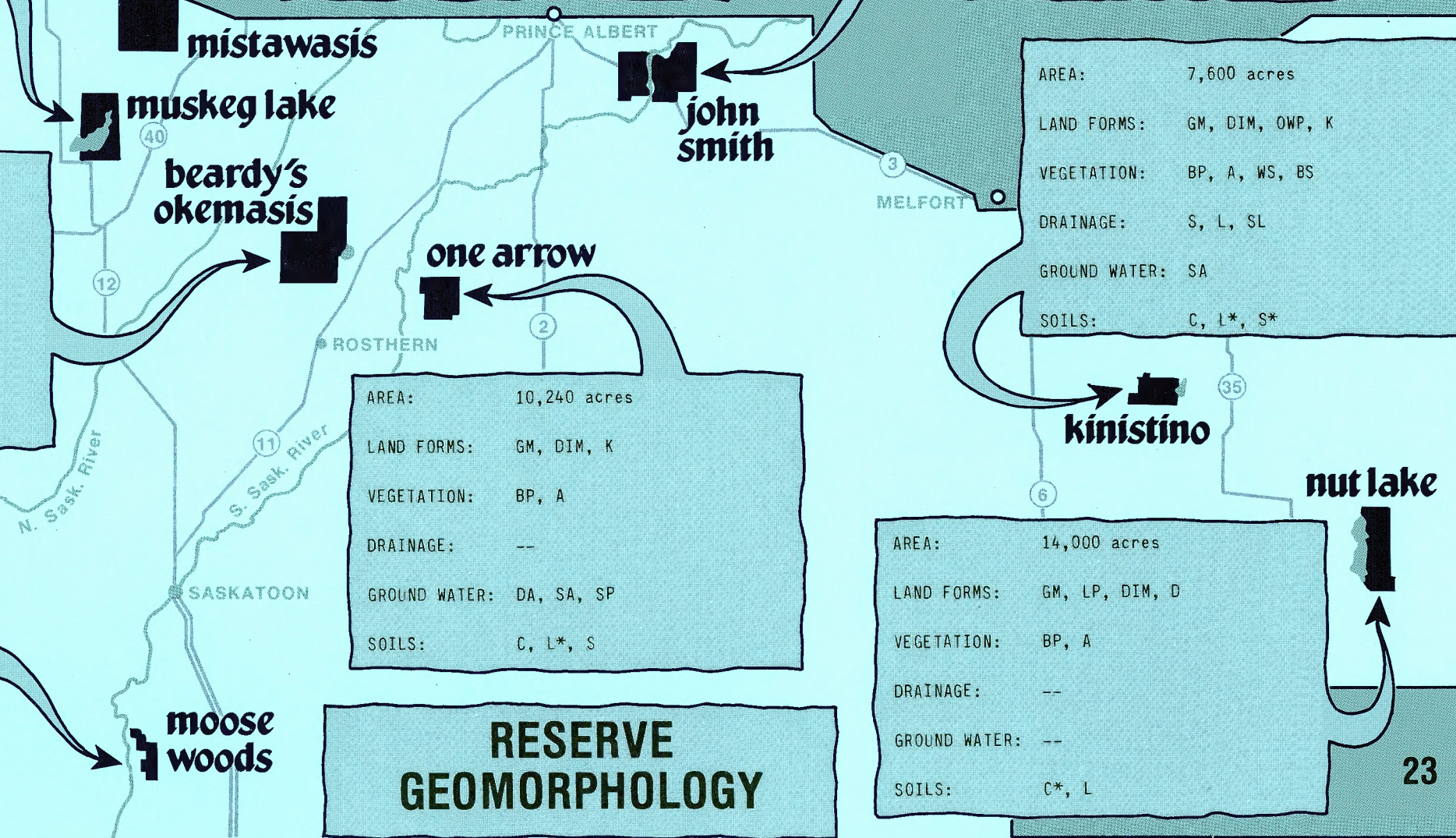
AREA: 28,160 acres
 LAND FORMS: GM, LP, DIM, D, K, SD
 VEGETATION: BP, A, WS, BS, P
 DRAINAGE: L, SL
 GROUND WATER: DA, SA
 SOILS: C*, L, S, G

AREA: 7,600 acres
 LAND FORMS: GM, DIM, OWP, K
 VEGETATION: BP, A, WS, BS
 DRAINAGE: S, L, SL
 GROUND WATER: SA
 SOILS: C, L*, S*

AREA: 4,640 acres
 LAND FORMS: GS, OWP, SD
 VEGETATION: BP, A
 DRAINAGE: R
 GROUND WATER: --
 SOILS: C, L, S

AREA: 10,240 acres
 LAND FORMS: GM, DIM, K
 VEGETATION: BP, A
 DRAINAGE: --
 GROUND WATER: DA, SA, SP
 SOILS: C, L*, S

AREA: 14,000 acres
 LAND FORMS: GM, LP, DIM, D
 VEGETATION: BP, A
 DRAINAGE: --
 GROUND WATER: --
 SOILS: C*, L



mistawasis

muskeg lake

beardy's okemasis

one arrow

john smith

kinistino

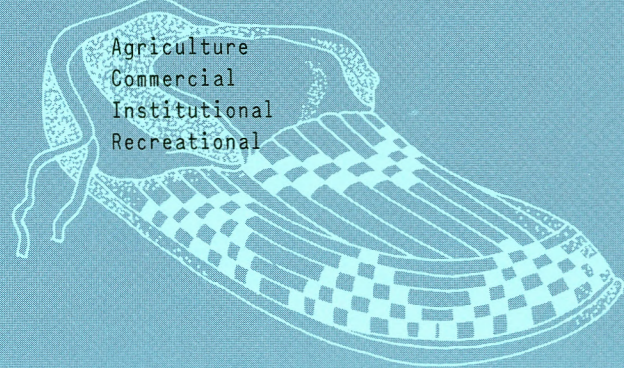
nut lake

moose woods

**RESERVE
 GEOMORPHOLOGY**

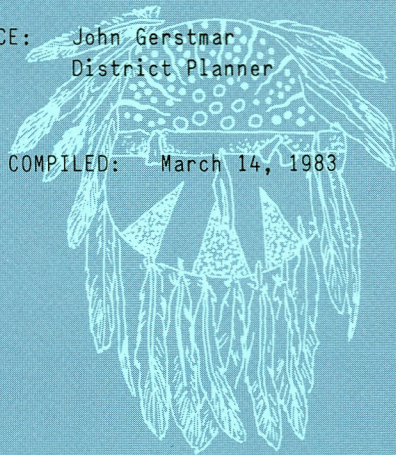
RESERVE LAND USE

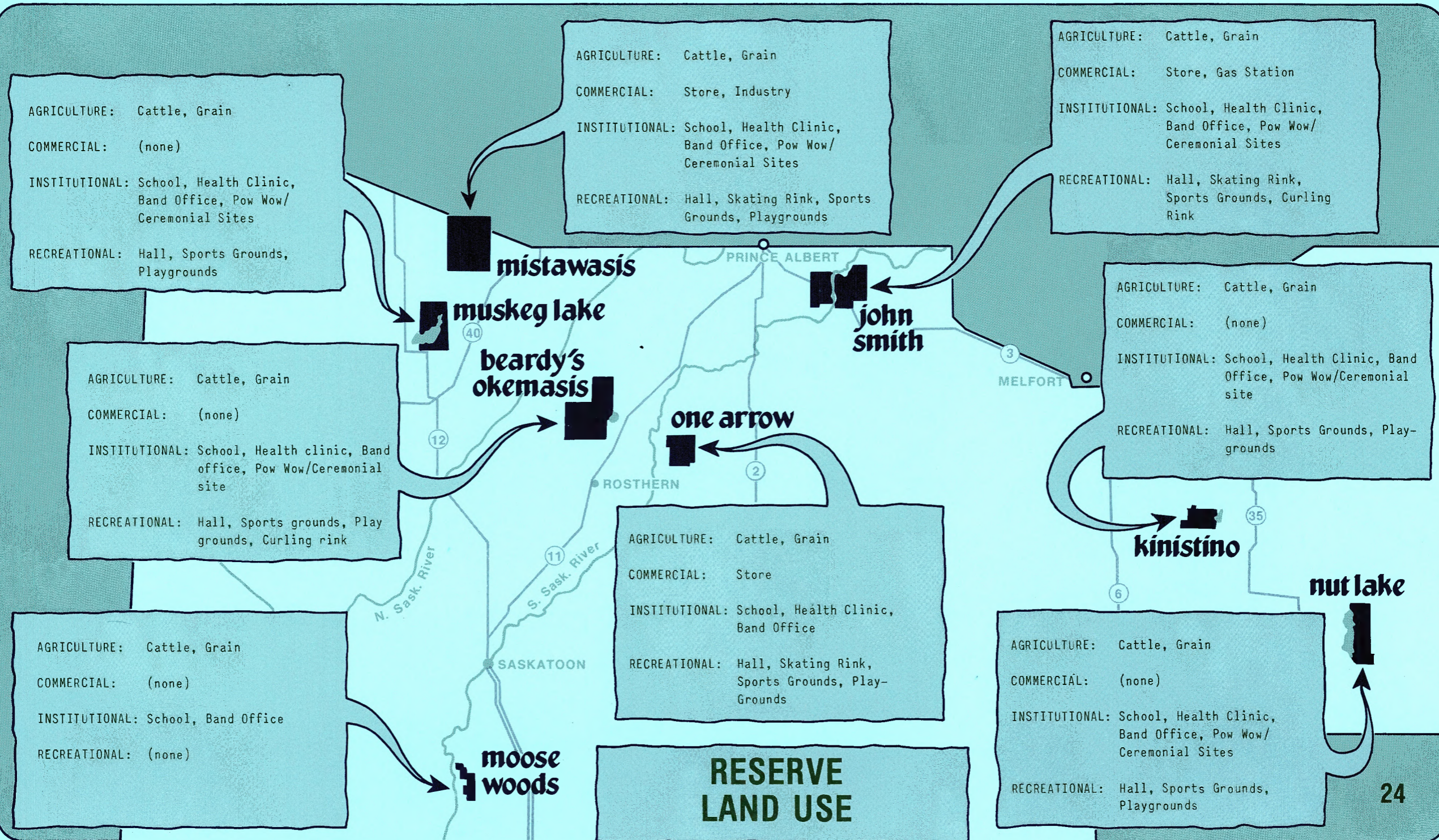
PRESENT LAND USE ON RESERVE:



SOURCE: John Gerstmar
District Planner

DATE COMPILED: March 14, 1983





AGRICULTURE: Cattle, Grain
 COMMERCIAL: Store, Industry
 INSTITUTIONAL: School, Health Clinic, Band Office, Pow Wow/ Ceremonial Sites
 RECREATIONAL: Hall, Skating Rink, Sports Grounds, Playgrounds

AGRICULTURE: Cattle, Grain
 COMMERCIAL: Store, Gas Station
 INSTITUTIONAL: School, Health Clinic, Band Office, Pow Wow/ Ceremonial Sites
 RECREATIONAL: Hall, Skating Rink, Sports Grounds, Curling Rink

AGRICULTURE: Cattle, Grain
 COMMERCIAL: (none)
 INSTITUTIONAL: School, Health Clinic, Band Office, Pow Wow/ Ceremonial Sites
 RECREATIONAL: Hall, Sports Grounds, Playgrounds

AGRICULTURE: Cattle, Grain
 COMMERCIAL: (none)
 INSTITUTIONAL: School, Health Clinic, Band Office, Pow Wow/ Ceremonial site
 RECREATIONAL: Hall, Sports Grounds, Play-grounds

AGRICULTURE: Cattle, Grain
 COMMERCIAL: (none)
 INSTITUTIONAL: School, Health clinic, Band office, Pow Wow/ Ceremonial site
 RECREATIONAL: Hall, Sports grounds, Play grounds, Curling rink

AGRICULTURE: Cattle, Grain
 COMMERCIAL: Store
 INSTITUTIONAL: School, Health Clinic, Band Office
 RECREATIONAL: Hall, Skating Rink, Sports Grounds, Play-Grounds

AGRICULTURE: Cattle, Grain
 COMMERCIAL: (none)
 INSTITUTIONAL: School, Health Clinic, Band Office, Pow Wow/ Ceremonial Sites
 RECREATIONAL: Hall, Sports Grounds, Playgrounds

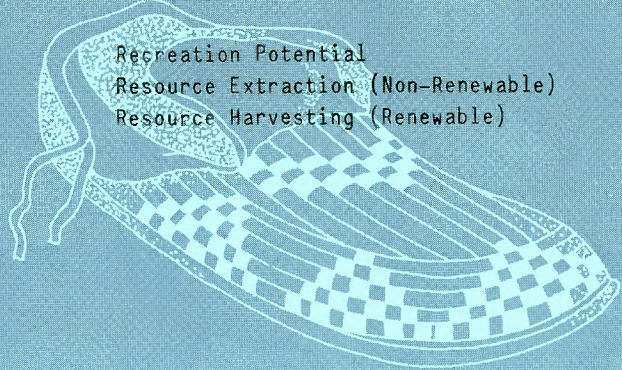
AGRICULTURE: Cattle, Grain
 COMMERCIAL: (none)
 INSTITUTIONAL: School, Band Office
 RECREATIONAL: (none)

RESERVE LAND USE

RESOURCE POTENTIAL

RESOURCE POTENTIAL ON RESERVE

Recreation Potential
Resource Extraction (Non-Renewable)
Resource Harvesting (Renewable)




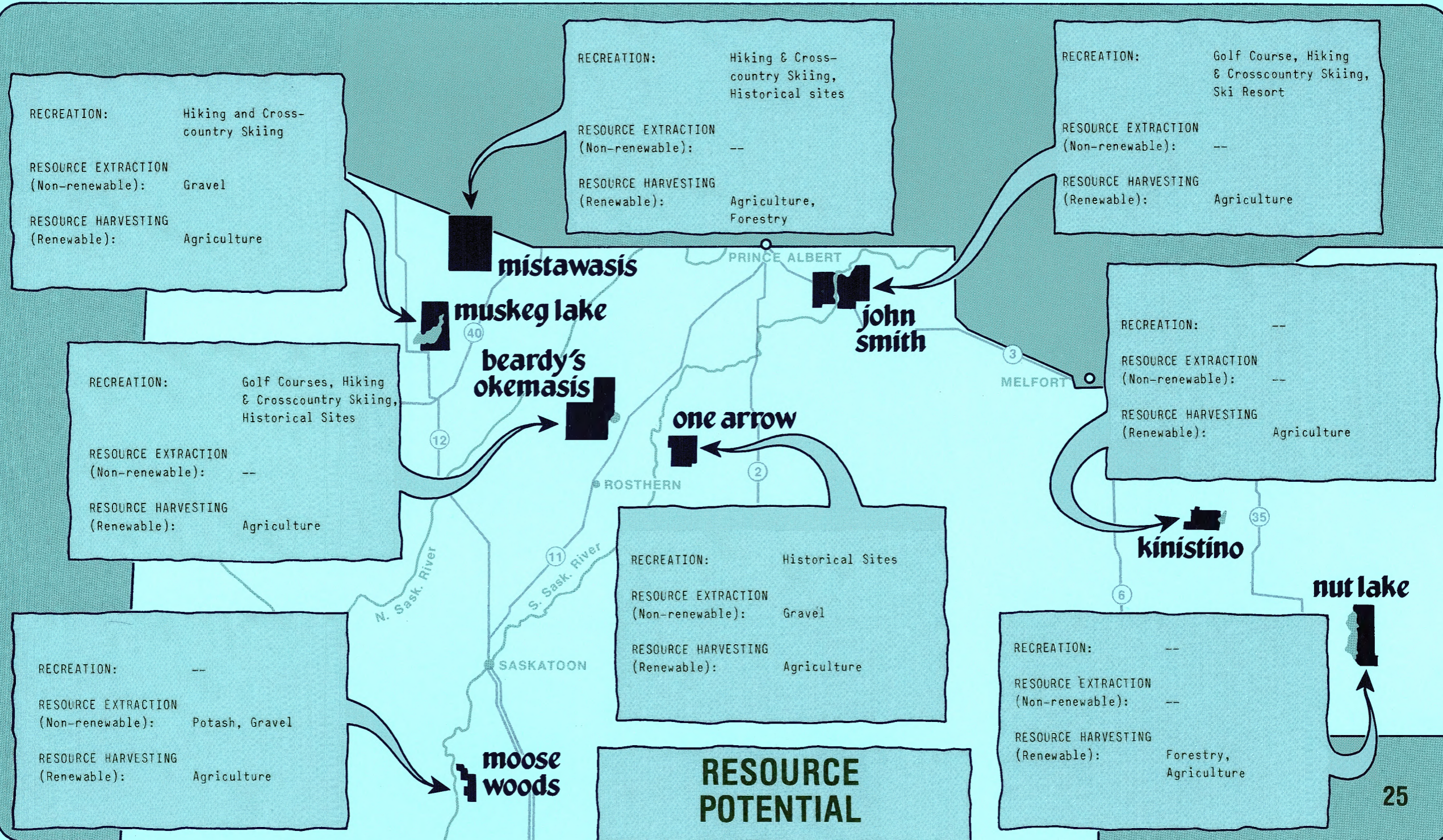
Note: Some information on resource potential is available in map form. See MAP INFORMATION AVAILABLE.



SOURCE: John Gerstman
District Planner

DATE COMPILED: March 14, 1983

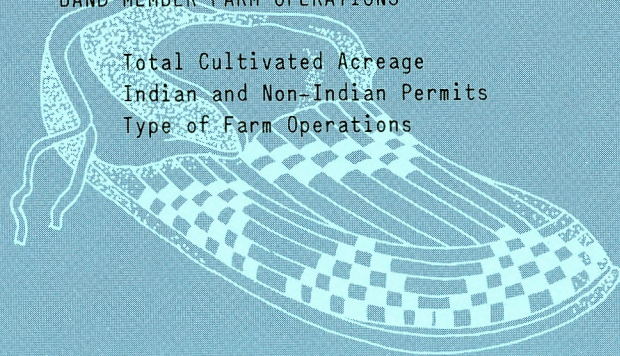




FARM OPERATIONS

AGRICULTURAL PERMITS AND BAND MEMBER FARM OPERATIONS

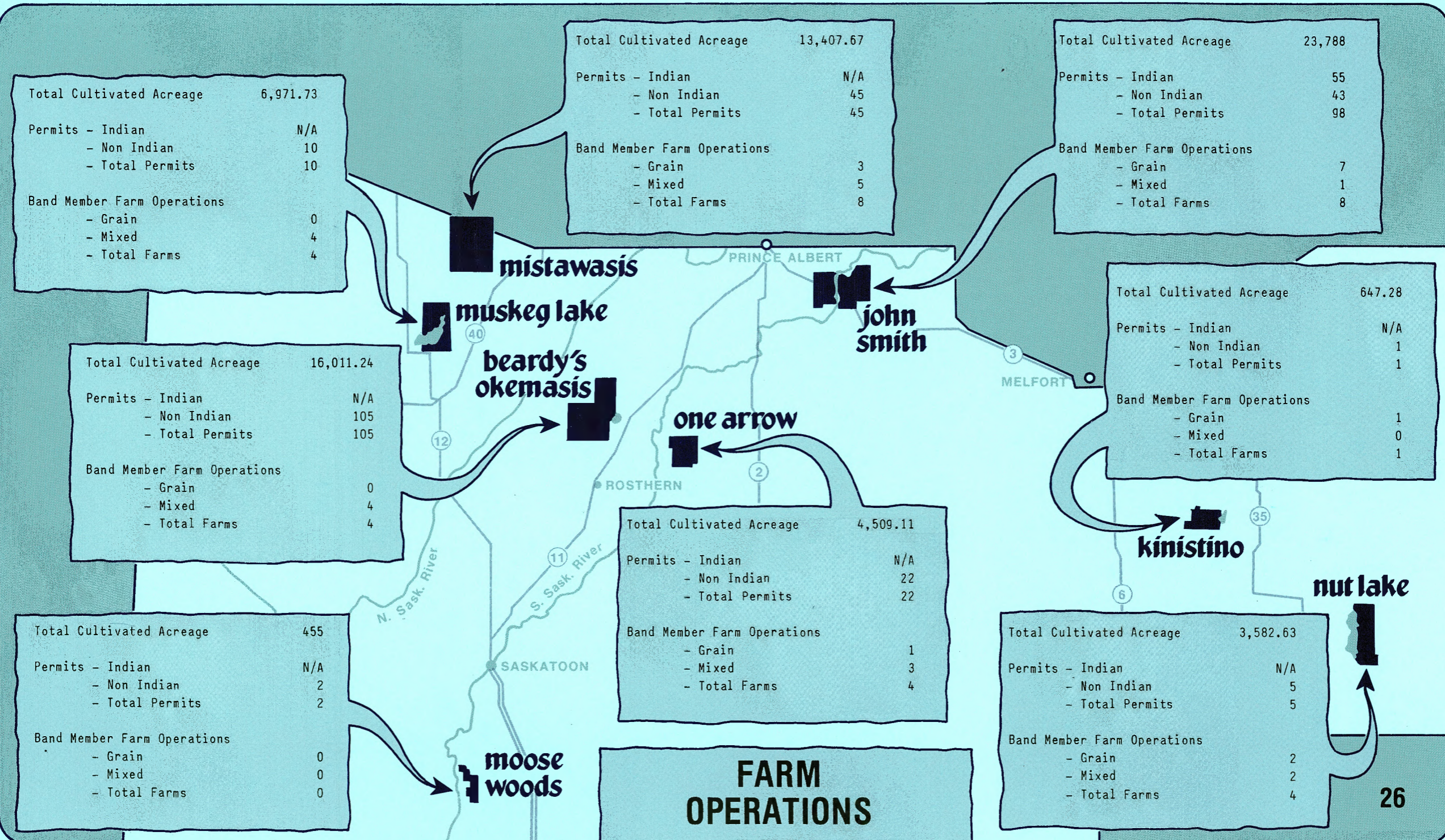
Total Cultivated Acreage
Indian and Non-Indian Permits
Type of Farm Operations



SOURCE: DIAND Lands and Trust,
Economic Development Officer

DATE COMPILED: Recorded and Updated
February 18, 1983





Total Cultivated Acreage	6,971.73
Permits - Indian	N/A
- Non Indian	10
- Total Permits	10
Band Member Farm Operations	
- Grain	0
- Mixed	4
- Total Farms	4

Total Cultivated Acreage	13,407.67
Permits - Indian	N/A
- Non Indian	45
- Total Permits	45
Band Member Farm Operations	
- Grain	3
- Mixed	5
- Total Farms	8

Total Cultivated Acreage	23,788
Permits - Indian	55
- Non Indian	43
- Total Permits	98
Band Member Farm Operations	
- Grain	7
- Mixed	1
- Total Farms	8

Total Cultivated Acreage	16,011.24
Permits - Indian	N/A
- Non Indian	105
- Total Permits	105
Band Member Farm Operations	
- Grain	0
- Mixed	4
- Total Farms	4

Total Cultivated Acreage	647.28
Permits - Indian	N/A
- Non Indian	1
- Total Permits	1
Band Member Farm Operations	
- Grain	1
- Mixed	0
- Total Farms	1

Total Cultivated Acreage	455
Permits - Indian	N/A
- Non Indian	2
- Total Permits	2
Band Member Farm Operations	
- Grain	0
- Mixed	0
- Total Farms	0

Total Cultivated Acreage	4,509.11
Permits - Indian	N/A
- Non Indian	22
- Total Permits	22
Band Member Farm Operations	
- Grain	1
- Mixed	3
- Total Farms	4

Total Cultivated Acreage	3,582.63
Permits - Indian	N/A
- Non Indian	5
- Total Permits	5
Band Member Farm Operations	
- Grain	2
- Mixed	2
- Total Farms	4

FARM OPERATIONS

CAPITAL ASSETS

MAJOR CAPITAL ASSETS AND FACILITIES

(Including proposed major capital projects)



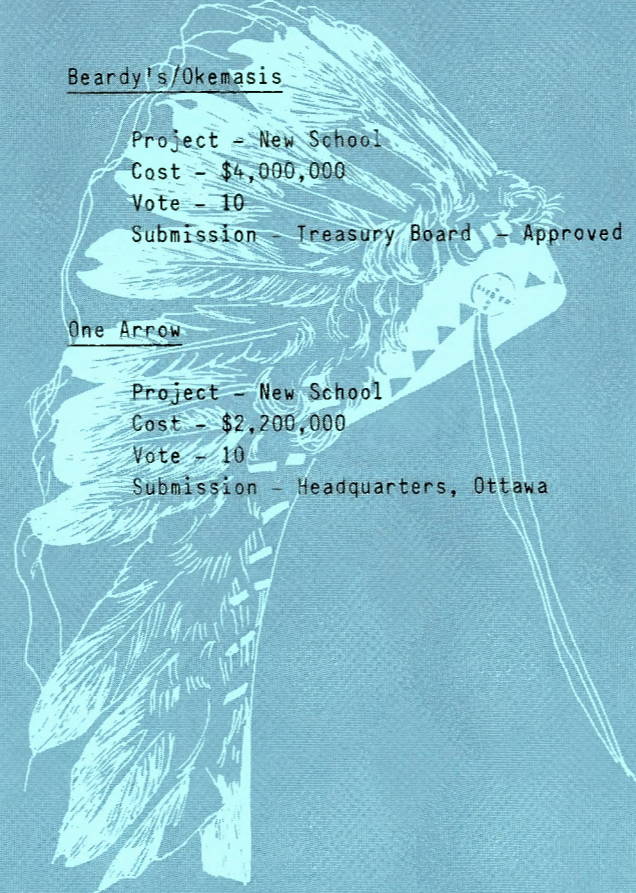
PROPOSED CAPITAL PROJECTS:

Beardy's/Okemasis

Project - New School
Cost - \$4,000,000
Vote - 10
Submission - Treasury Board - Approved

One Arrow

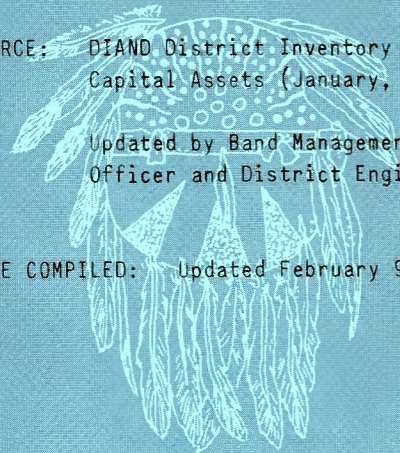
Project - New School
Cost - \$2,200,000
Vote - 10
Submission - Headquarters, Ottawa



SOURCE: DIAND District Inventory of
Capital Assets (January, 1983)

Updated by Band Management
Officer and District Engineer

DATE COMPILED: Updated February 9, 1983



School
Band Office
Sewage (Village)
Sewage System (School)
Water Supply (Village)
Grounds (Kindergarten)

Workshop
Pumphouse
Water Supply (School)

Kindergarten
Pumphouse #1 (New)
Pumphouse (North)
Sewage Systems
Grounds (School Yard & Playground Equip.)

Band Office
Arena
Water Systems
Band Hall

Curling Rink
Kindergarten
Kindergarten Grounds
Multipurpose Building (Band Office)
Wastewater (Kindergarten - Septic Tank)
Water Supply (School)
Water Supply (Multipurpose Bldg.)
Wastewater (Multipurpose Bldg.)
Multipurpose Bldg. Grounds

Church
Pumphouse (School)

School
Band Hall
Band Office (new)
Pumphouse #2
Pumphouse #4
Warehouse (shop)
Grounds (school)
Cattle enterprise
Water supply (community - 5 bored wells)

Educ'n Resource Bldg
Curling Rink
Pumphouse #1
Pumphouse #3
Pumphouse #5
2 Garbage Pits
Church

(Proposed: New school - cost \$4,000,000)

School
Workshop
Water Supply (School Site - Well)
Sewage (School Site - Septic Tank)

Band Office
Grounds (School Site)

mistawasis

muskeg lake

beardy's okemasis

PRINCE ALBERT

john smith

one arrow

ROSTHERN

School
ATCO Class S.E.
Hall
Pumphouse (School)
Garbage Pit (1)
Sewage (School Complex)
Grounds (School Site)
2 Community Wells (Shut down) - water supply

ATCO Class S.W.
ATCO Class N.E.
Band Office
Machine Shed
Skating Rink

(Proposed: New school - cost \$2,200,000)

Band Office
Pumphouse (Centre)
Band Hall - Recreation Centre
Wastewater (School Sewage System - Septic Tank)
Water Supply (School Water System - Well with Pump and Pressure Tank)
Grounds (Kindergarten Playground and Equipment)

Kindergarten
Pumphouse (South)

MELFORT

kinistino

N. Sask. River

S. Sask. River

SASKATOON

CAPITAL ASSETS

Kindergarten
Workshop
Band Office
Water Supply (Trucked to School, Band Hall, Clinic and Homes)
Wastewater (School Sewage System)
Kindergarten Grounds

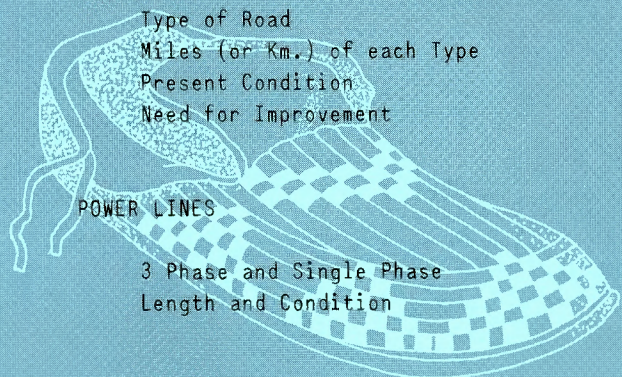
Pumphouse
Firehall-Garage

nut lake

ROADS & POWER LINES

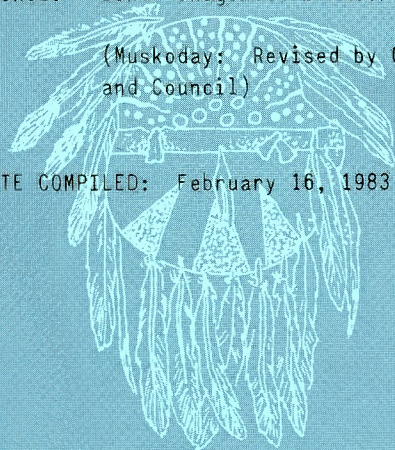
ROADS ON RESERVE

Type of Road
Miles (or Km.) of each Type
Present Condition
Need for Improvement



POWER LINES

3 Phase and Single Phase
Length and Condition



SOURCE: Band Management Officer

(Muskoday: Revised by Chief
and Council)

DATE COMPILED: February 16, 1983



ROAD TYPE	MILES	COND'N	NEED
Provincial	--	--	--
Grid	12 $\frac{1}{4}$	Poor	Widening*
Farm Access	3 $\frac{1}{4}$	Fair	--
Total	15$\frac{1}{2}$		

POWER	MILES	COND'N	NEED
3 Phase	17	Good	--
Single	--	--	--

* and resurfacing - 7 $\frac{1}{2}$ miles in 83-84.

ROAD TYPE	MILES	COND'N	NEED
Provincial	--	--	--
Grid	8.0	Poor	Repairs
Farm Access	28.2	Fair	--
Total	36.2		

POWER	MILES	COND'N	NEED
3 Phase	--	--	--
Single	23.2	Good	--

ROAD TYPE	MILES	COND'N	NEED
Provincial	8	Good	--
Grid	3.5	Poor	Repairs
Farm Access	26.2	Fair	Repairs*
Total	37.7		

POWER	MILES	COND'N	NEED
3 Phase	--	--	--
Single	13	Good	--

* 3 $\frac{1}{2}$ mi. under construction - need funding

ROAD TYPE	MILES	COND'N	NEED
Provincial	3.4	Good	--
Grid	6	Good	--
Farm Access	17	Fair	Upgrading
Total	26.4		

POWER	MILES	COND'N	NEED
3 Phase	3	Good	--
Single	26	Good	--

ROAD TYPE	MILES	COND'N	NEED
Provincial	--	--	--
Grid	4 $\frac{1}{2}$	Fair	Upgrading
Farm Access	5	Fair	Upgrading
Total	9 $\frac{1}{2}$		

POWER	MILES	COND'N	NEED
3 Phase	--	--	--
Single	10	Fair	--

ROAD TYPE	MILES	COND'N	NEED
Provincial	--	--	--
Grid	6	Good	--
Farm Access	5	Good	--
Total	11		

POWER	MILES	COND'N	NEED
3 Phase	4	Good	--
Single	--	--	--

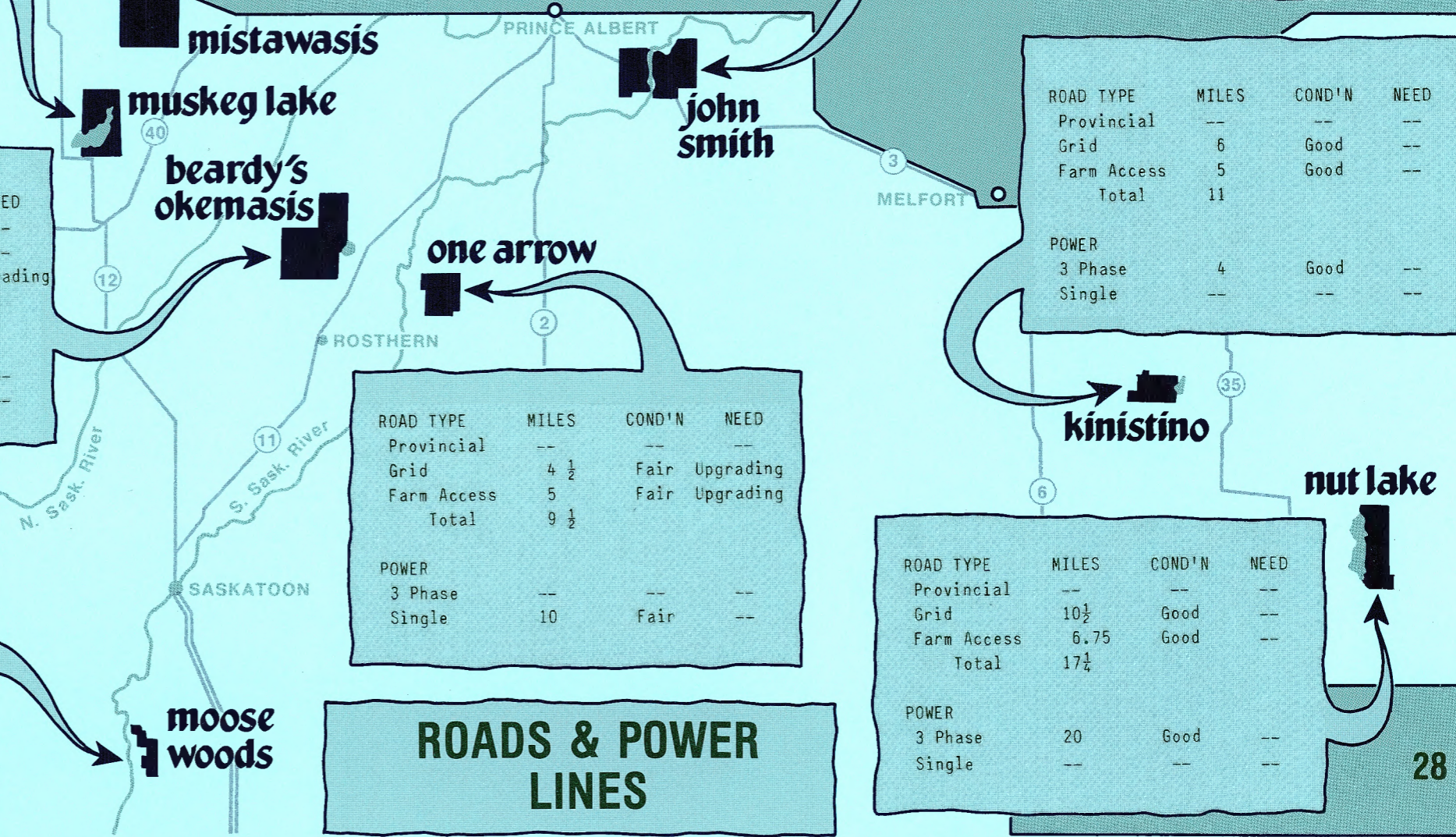
ROAD TYPE	KM.	COND'N	NEED
Provincial	8	Good	--
Grid	--	--	--
Farm Access	6	Good	--
Total	14		

POWER	MILES	COND'N	NEED
3 Phase	--	--	--
Single	7.3	--	--

ROAD TYPE	MILES	COND'N	NEED
Provincial	--	--	--
Grid	10 $\frac{1}{2}$	Good	--
Farm Access	6.75	Good	--
Total	17$\frac{1}{4}$		

POWER	MILES	COND'N	NEED
3 Phase	20	Good	--
Single	--	--	--

ROADS & POWER LINES



WATER / SEWAGE / GARBAGE SYSTEMS

WATER SYSTEMS ON RESERVE

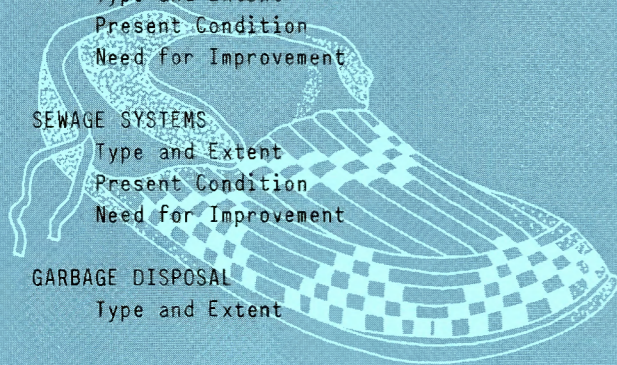
Type and Extent
Present Condition
Need for Improvement

SEWAGE SYSTEMS

Type and Extent
Present Condition
Need for Improvement

GARBAGE DISPOSAL


Type and Extent



EXPLANATION OF SYSTEM TYPES


"Community" water or sewage systems serve 2 to 10 houses.

"Major" water or sewage systems serve 10 or more houses.



SOURCE: Band Management Officer
(Muskoday - Revised by Chief
and Council)

DATE COMPILED: February 16, 1983



ADDITIONAL NOTES

Kinistino

- * 1 under construction.
- * 20 over next 3 years.

Moose Woods

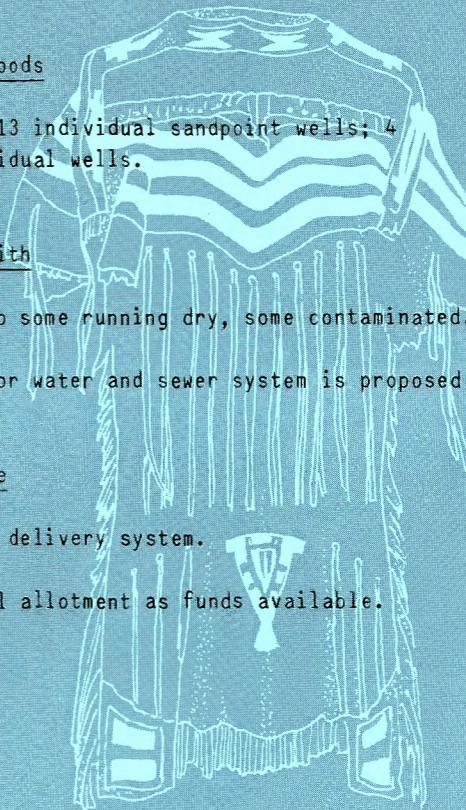
- * Also 13 individual sandpoint wells; 4 individual wells.

John Smith

- * Due to some running dry, some contaminated.
- * A major water and sewer system is proposed.

Nut Lake

- * Water delivery system.
- * Annual allotment as funds available.



WATER SYSTEMS	NO.	COND'N	NEED
Individual	11	Good	--
Community	2	Good	--
Major	1	Good	--
SEWAGE SYSTEMS			
Individual	46	Good	--
Community	--	--	--
Major	1	Good	--
GARBAGE DISPOSAL			
Pickup	--	--	--
Pits	1	Good	--

WATER SYSTEMS	NO.	COND'N	NEED
Individual	62	Fair	New Wells*
Community	--	--	--
Major	--	--	-- *
SEWAGE SYSTEMS			
Individual	62	Fair	Maintenance
Community	--	--	--
Major	--	--	-- *
GARBAGE DISPOSAL			
Pickup	Limited	Fair	Exp'd Service
Pits	1 open	Good	--

WATER SYSTEMS	NO.	COND'N	NEED
Individual	15	Fair	8 Well Repairs
Community	--	--	--
Major	1	Fair	New Pumphouse
SEWAGE SYSTEMS			
Individual	30	Good	30 New Systems
Community	--	--	--
Major	--	--	--
GARBAGE DISPOSAL			
Pickup	Village	Fair	Sanit'n off'r
Pits	3	Fair	Clean-up

WATER SYSTEMS	NO.	COND'N	NEED
Individual	6	Poor	6 New Wells
Community	1	Poor	2 New Systems*
Major	--	--	--
SEWAGE SYSTEMS			
Individual	5	Good	20 New Systems*
Community	--	--	--
Major	--	--	--
GARBAGE DISPOSAL			
Pickup	--	--	--
Pits	--	--	3

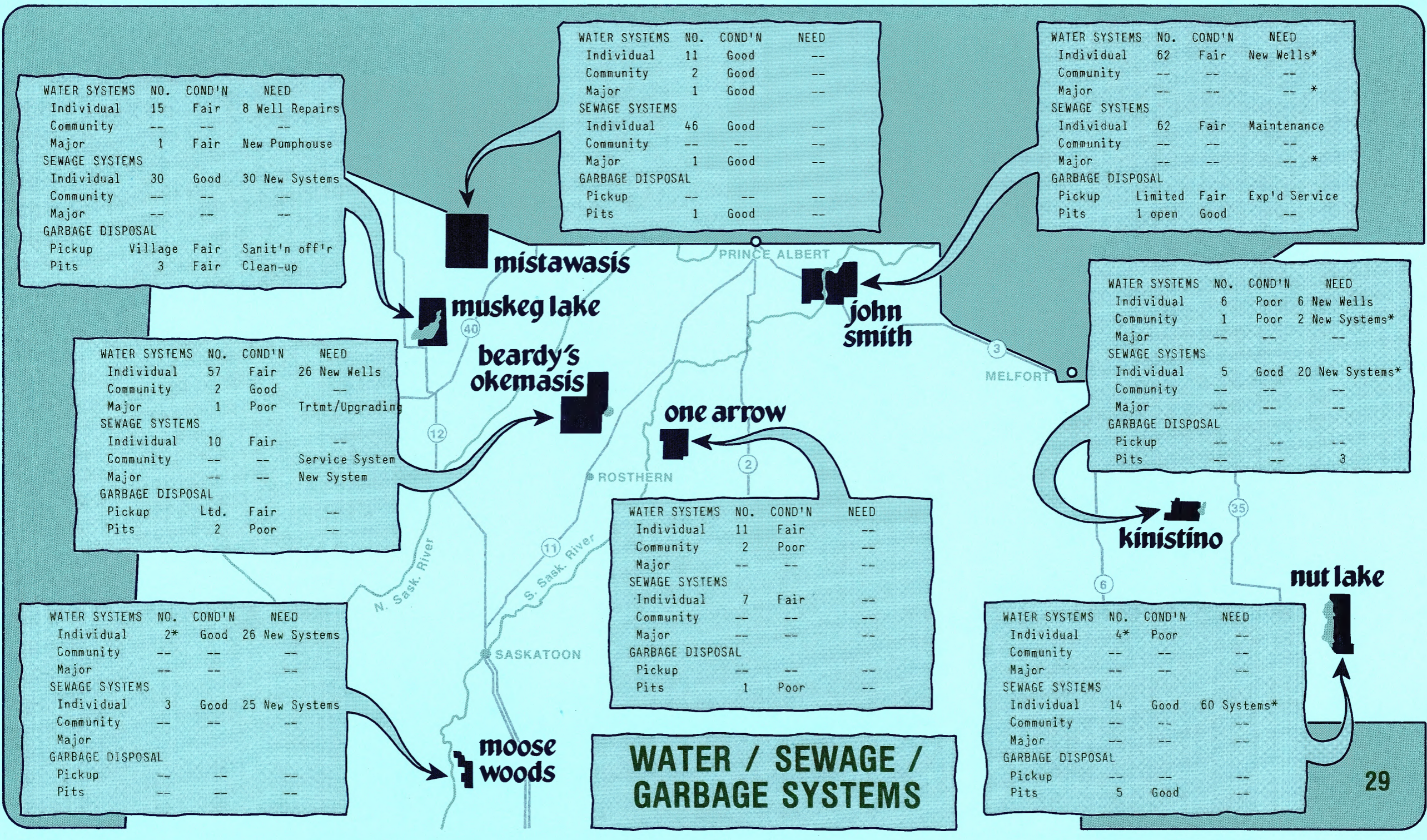
WATER SYSTEMS	NO.	COND'N	NEED
Individual	57	Fair	26 New Wells
Community	2	Good	--
Major	1	Poor	Trtmt/Upgrading
SEWAGE SYSTEMS			
Individual	10	Fair	--
Community	--	--	Service System
Major	--	--	New System
GARBAGE DISPOSAL			
Pickup	Ltd.	Fair	--
Pits	2	Poor	--

WATER SYSTEMS	NO.	COND'N	NEED
Individual	11	Fair	--
Community	2	Poor	--
Major	--	--	--
SEWAGE SYSTEMS			
Individual	7	Fair	--
Community	--	--	--
Major	--	--	--
GARBAGE DISPOSAL			
Pickup	--	--	--
Pits	1	Poor	--

WATER SYSTEMS	NO.	COND'N	NEED
Individual	4*	Poor	--
Community	--	--	--
Major	--	--	--
SEWAGE SYSTEMS			
Individual	14	Good	60 Systems*
Community	--	--	--
Major	--	--	--
GARBAGE DISPOSAL			
Pickup	--	--	--
Pits	5	Good	--

WATER SYSTEMS	NO.	COND'N	NEED
Individual	2*	Good	26 New Systems
Community	--	--	--
Major	--	--	--
SEWAGE SYSTEMS			
Individual	3	Good	25 New Systems
Community	--	--	--
Major	--	--	--
GARBAGE DISPOSAL			
Pickup	--	--	--
Pits	--	--	--

WATER / SEWAGE / GARBAGE SYSTEMS



EMERGENCY SERVICES

EMERGENCY SERVICES AVAILABLE

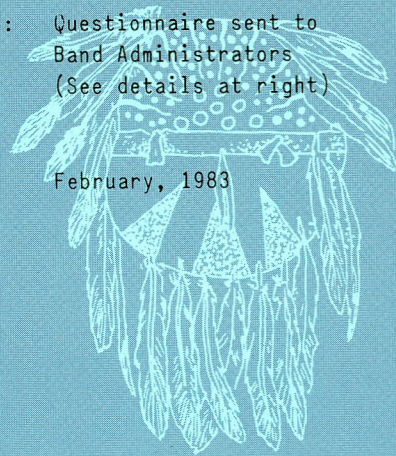
(Hospital, Ambulance, Police, Fire, Etc.)

HOUSES WITH TELEPHONES



SOURCE: Questionnaire sent to
Band Administrators
(See details at right)

DATE: February, 1983



SOURCES USED AT BAND LEVEL

Kinistino: Band Administrator
Band List

Moose Woods: Band Administrator
Band List

Mistawasis: Band Administrator

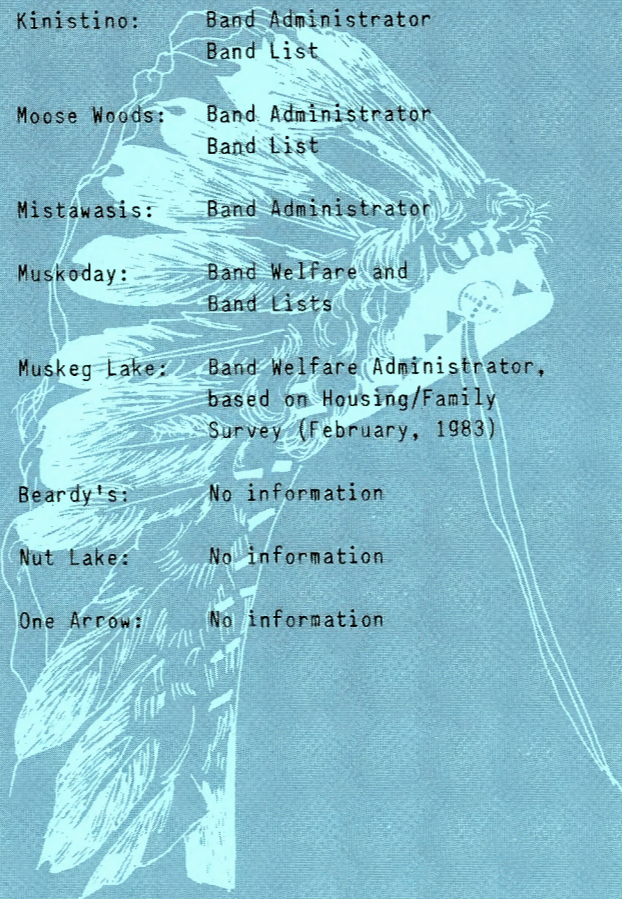
Muskoday: Band Welfare and
Band Lists

Muskeg Lake: Band Welfare Administrator,
based on Housing/Family
Survey (February, 1983)

Beardy's: No information

Nut Lake: No information

One Arrow: No information



SERVICE	DISTANCE
R.C.M.P.	13 miles
Ambulance	13 miles
Two Fire Trucks (Leask)	6½ miles
Two Fire Trucks (Marcelin)	9½ miles
Hospital	26 miles

Number of houses with telephones: 16

SERVICE	DISTANCE
Blaine Lake Ambulance	30 miles
Shellbrook R.C.M.P.	30 miles
Shellbrook Hospital	30 miles

Number of houses with telephones: 24

SERVICE	DISTANCE
R.C.M.P.	15 miles
Ambulance	15 miles
Hospitals	8 and 15 miles
Fire Department	8 miles
Crisis Centre	15 miles

Number of houses with telephones: 31

SERVICE	DISTANCE
Health Clinic	(Reserve)
Tisdale R.C.M.P.	25 miles
Tisdale Union Hospital	25 miles
Tisdale Ambulance	25 miles
Tisdale Fire Dept.	25 miles

Number of houses with telephones: 11

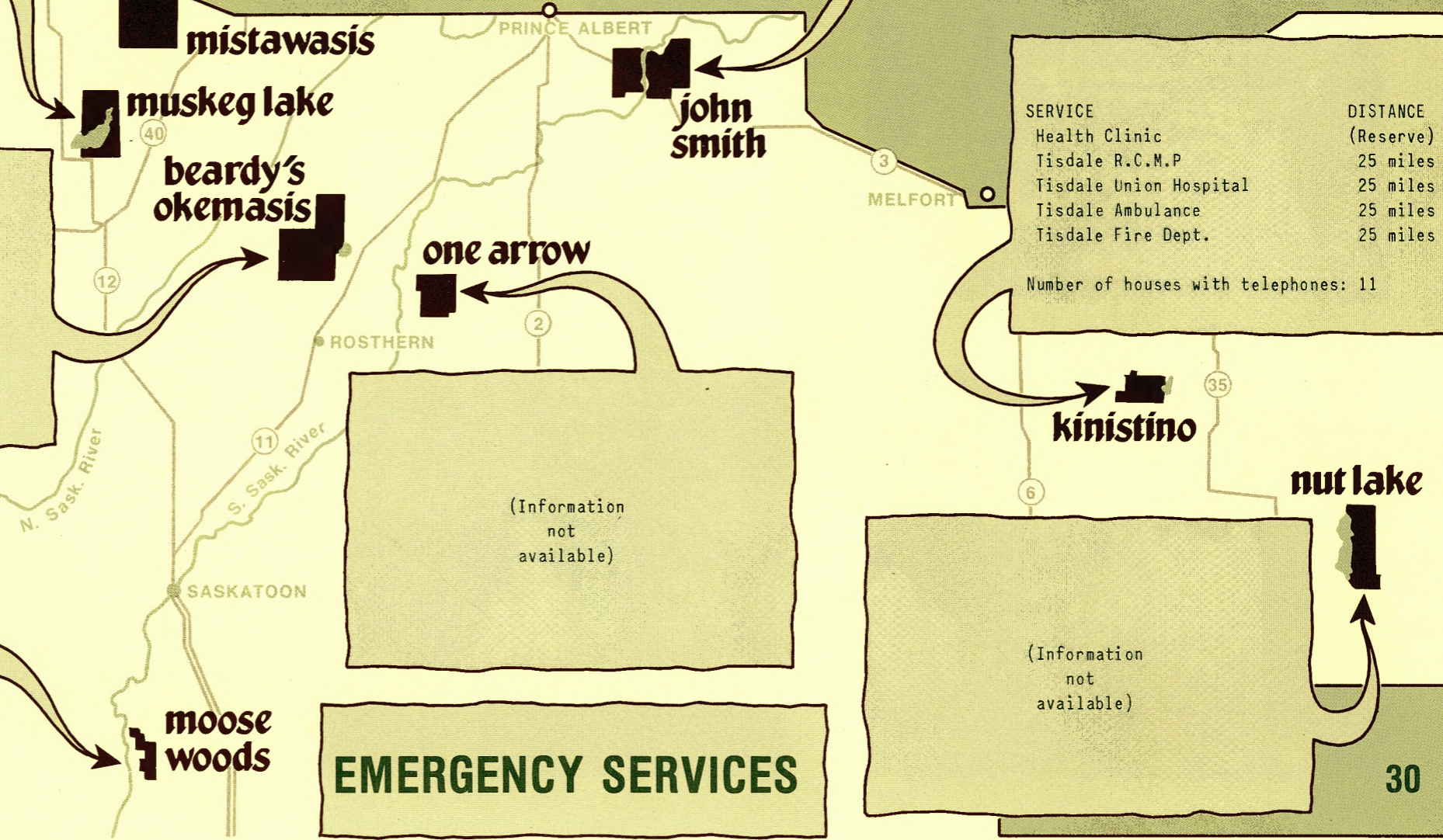
(Information not available)

(Information not available)

(Information not available)

SERVICE	DISTANCE
Fire Department (S'toon)	20 miles
Police	20 miles
Ambulance	20 miles
Hospital	20 miles

Number of houses with telephones: 9



EMERGENCY SERVICES

