

# POINTS OF INTEREST



With over 11 000 km<sup>2</sup> of wild and lush terrain, it's safe to say Jasper National Park is rather large. The best way to explore this incredible landscape is to take a day and explore each of its 5 major regions:

- 1 Around Town
- 2 Maligne Valley
- 3 Edith Cavell and 93A
- 4 Miette Hot Springs and
- 5 the Icefields Parkway.

Each of these regions contain very unique terrain, water ways, wilderness and facilities.

Prince George  
Fort St. James  
Prince Rupert

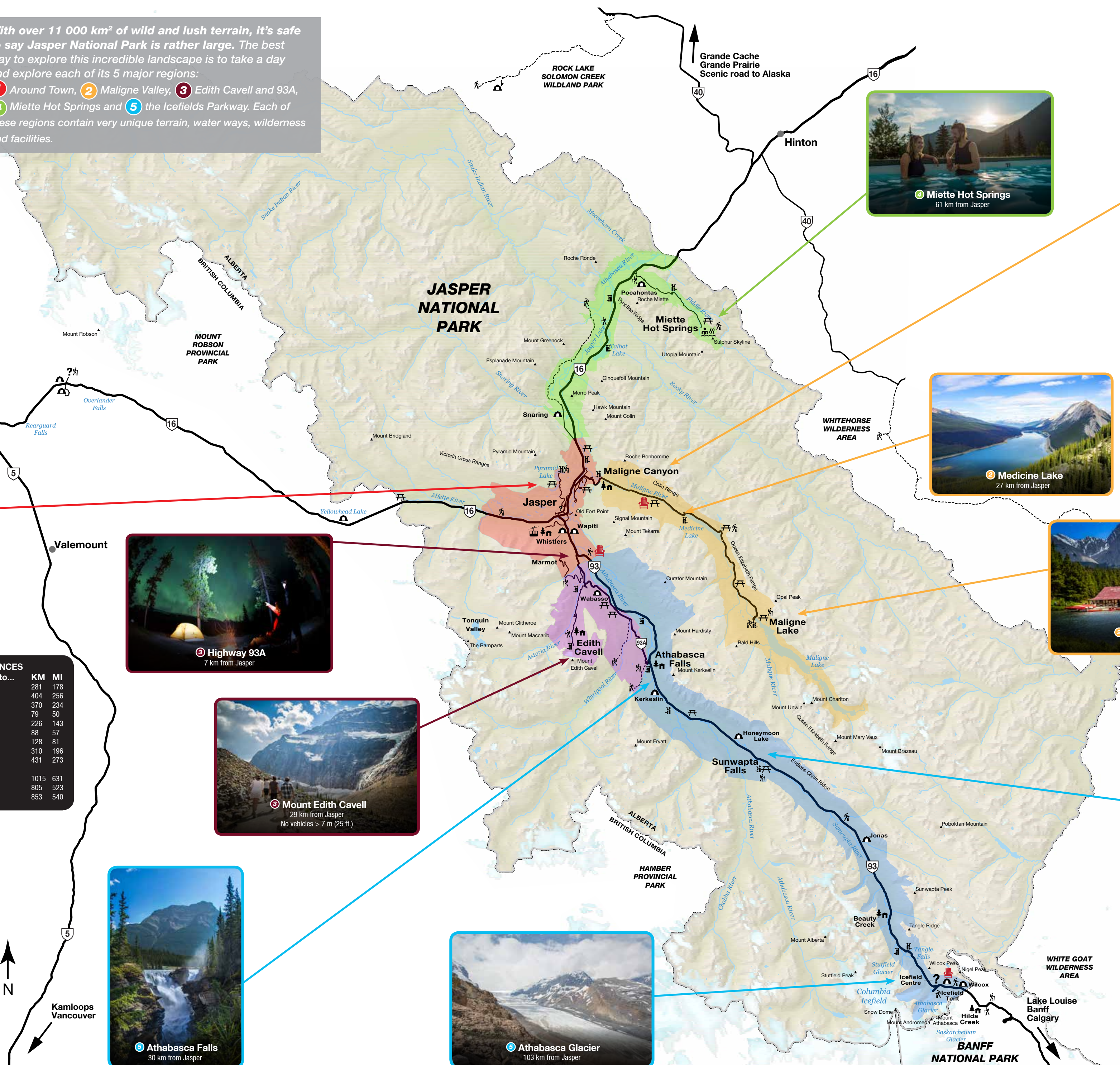
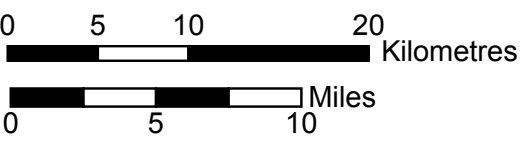


**1 Around Town**  
See back of map

- Legend**
- ? Information Centre
  - Camping
  - Hostel
  - Viewpoint
  - Picnic area
  - Red Chairs
  - Trailhead
  - Tramway
  - Highway
  - Secondary road
  - Roadway
  - Unsurfaced road

**DISTANCES**

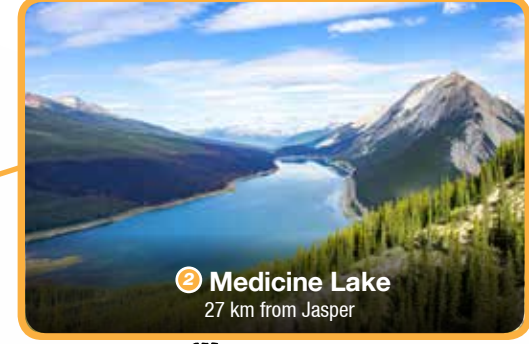
Jasper Townsite to...	KM	MI
Banff	281	178
Calgary	404	256
Edmonton	370	234
Hinton	79	50
Lake Louise	226	143
Mount Robson	88	57
Valemount	128	81
Clearwater	310	196
Kamloops via HWY 16	431	273
Vancouver		
...via Rogers Pass	1015	631
...via Coquihalla HWY	805	523
...via Trans Canada HWY	853	540



**4 Miette Hot Springs**  
61 km from Jasper



**2 Maligne Canyon**  
11.5 km from Jasper



**2 Medicine Lake**  
27 km from Jasper



**2 Maligne Lake**  
48 km from Jasper




**3 Highway 93A**  
7 km from Jasper



**3 Mount Edith Cavell**  
29 km from Jasper  
No vehicles > 7 m (25 ft.)



**5 Sunwapta Falls**  
55 km from Jasper



**5 Athabasca Falls**  
30 km from Jasper



**5 Athabasca Glacier**  
103 km from Jasper



Kamloops  
Vancouver

BANFF NATIONAL PARK

# AROUND TOWN

Experience park wilderness without going far. Drive, bike or hike up to Pyramid Lake (7 km) and explore the many trails. For water lovers, take Bighorn Alley (8.6 km) to lakes Annette and Edith and reward yourself with a dip in the lake. For a spectacular view of Jasper and surrounding areas, hike Old Fort Point (3.8 km loop) – watch for sheep.



**Jasper Information Centre**  
500 Connaught Drive

