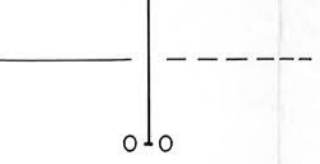


LEGEND

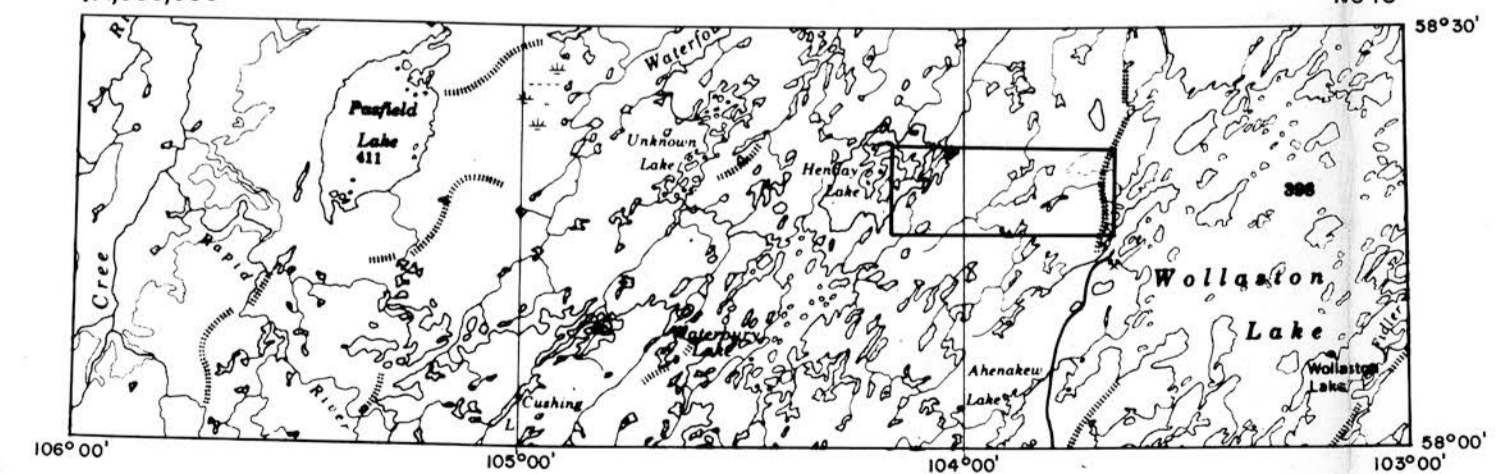
- Recovered fiducial
- Fids X 10
- Fiducial number

- A B C E & F Major conductive axes
- D Apparent geological boundary
- G Zone of external interference
- H Totally anomalous zone

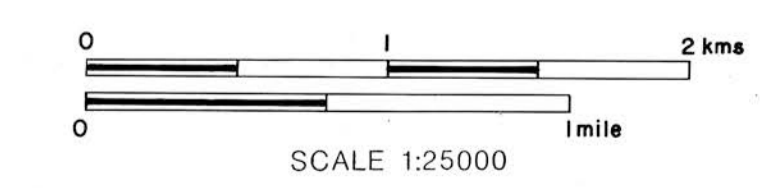
TIME DELAY  
 400 μs 1600 μs  
 5000 PPM 1250 PPM



LOCATION MAP



GEOLOGICAL SURVEY OF CANADA  
 TEST AREA, ATHABASCA BASIN  
 SASKATCHEWAN  
 VERTICAL FIELD, STEP RESPONSE  
 COTRAN® AIRBORNE EM SURVEY  
 INTERPRETATION



OPEN FILE  
 DOSSIER PUBLIC  
 0943  
 GEOLOGICAL SURVEY OF CANADA  
 COMMISSION GÉOLOGIQUE DU CANADA  
 OTTAWA  
 1982