

CWS COASTAL SURVEY BLOCKS IN ATLANTIC CANADA

by

Peter Hicklin
Bill Barrow
Canadian Wildlife Service
Environmental Conservation Branch
Environment Canada
P.O. Box 1590
Sackville, New Brunswick
EOA 3CO
20 August, 1996

**PROPERTY OF
ENVIRONMENT CANADA**

to be cited as: Hicklin, P.W. and W.R. Barrow. 1996. CWS Coastal Survey Blocks in the Atlantic Provinces. Internal Report, Canadian Wildlife Service - Atlantic Region, Sackville, New Brunswick. 33 pp.

RN = 2781

INDEX

<u>Section</u>	<u>Page</u>
I. Background	1
II. Coverage	2
III. Format	2
 Maritime Provinces	
Figure 1. Grand Manan to Saint John	3
Figure 2. Saint John, N.B. - Bridgetown, N.S.	4
Figure 3. Digby - Shelburne	5
Figure 4. Shelburne - Halifax	6
Figure 5. Halifax to Port Hawkesbury	7
Figure 6. Cape Breton Island	8
Figure 7. Prince Edward Island - Northumberland Strait area	9
Figure 8. Eastern New Brunswick	10
 Newfoundland	
Figure 9. Bonne Bay - Cape Freels	11
Figure 10. Bonne Bay - Port Aux Basques	12
Figure 11. Port Aux Basques - Swift Current	13
Figure 12. Swift Current - Cape Freels	14
 Labrador	
Figure 13. Hamilton Inlet and Groswater Bay	15
Figure 14. L'Anse - au - Clare - West Bay	16
Figure 15. Indian Harbour to Nain	17
Figure 16. Nain to Cape Chidley	18
 Appendix	19

CWS COASTAL SURVEY BLOCKS IN ATLANTIC CANADA

I. Background

In 1967, Allan D. (Al) Smith and W. R. (Bill) Whitman at the New Brunswick field office of the Canadian Wildlife Service, initiated the Coastal Waterfowl Surveys Program in the Maritime Provinces. In order to ensure that the data collected would serve to establish long-term trends in waterfowl populations, they created permanent survey blocks along the coastline of the three maritime provinces that could be used repeatedly by many observers over many years. In 1975, Tony Lock standardized the blocks in all three provinces and, in 1981, assigned survey blocks to Newfoundland. Blocks for Labrador were designed by Tony in 1991 and first flown by Scott Gilliland in 1993 and finalized in 1994.

These survey blocks were based on recognizable coastal features (headlands, rivers and islands) easily visible and recognizable from the air and marked on a 1 : 250,000 topographic map to facilitate data recording by observer(s) in a small aircraft. Instead of noting every community on a map and/or marking the latitudes/longitudes to mark the location where birds were sighted, all birds seen within these topographic "markers" were simply assigned a specific block number which was marked in large/bold numbers on a map. In Smith and Whitman's first descriptions, the survey block numbers ranged from block 1 in New Brunswick (Grand Manan) to block number 864 in Newfoundland (Port aux Basques). Once the survey blocks were decided upon in Newfoundland and Labrador, the block numbers extended to number 1045 in Cape Chidley, Labrador. Observers could therefore concentrate their attention on surveying numbers and species of waterbirds within the blocks.

In order to make available all the aerial survey data which had been already accumulated by the CWS prior to 1967, Tony Lock summarized all the coastal aerial surveys in the maritime provinces going back to 1955 (Al Smith, pers. comm.). Hence, all aerial survey data on species composition and numbers of coastal waterfowl dating back to 1955 and recorded by survey block are available at the CWS office in Sackville, N.B.

Prior to the preparation of this report, the locations of these blocks were only available on the original maps on which they were copied and distributed to the provincial wildlife divisions in New Brunswick, Nova Scotia and Prince Edward Island. Using these maps, all the waterfowl data collected along the provinces' coastlines by aerial surveys could be easily summarized and interchanged between the federal and provincial governments. With few exceptions, where the locations

of some survey blocks in Atlantic Canada are shown (see: A.R. Lock, R.G.B. Brown and S.H. Gerriots. 1994. Gazetteer of Marine Birds in Atlantic Canada) no other document is available to show the locations of all the survey blocks in Atlantic Canada.

In order to make these survey block locations useful and easily available, this report was prepared such that it can be easily reproduced and distributed. Members of the general public can readily obtain copies; consequently, those interested individuals can more easily understand many government reports which discuss the results of these surveys using survey block numbers. And furthermore, any observers, such as university students or consulting firms, undertaking coastal surveys can use these maps and record the numbers of birds seen by block number to compare with aerial surveys dating back to 1955.

II. Coverage

For the purpose of conducting aerial surveys of coastal birds, the coastline of Atlantic Canada is represented by 621 survey blocks which amount to 24,257 km. In the Maritime Provinces, 310 survey blocks represent 11,914 km of coastline; of this total, 26.0% (3,098 km; 67 blocks) is in New Brunswick, 58.9% (7,007 km; 212 blocks) in Nova Scotia and 15.2% (1,809 km; 31 blocks) in Prince Edward Island. And the total area surveyed in Newfoundland amounts to 12,343 km of coastline which represents 52.8% of the coast of the Atlantic Provinces which is represented by 311 survey blocks. Although the locations of survey blocks in Newfoundland and Labrador are shown on maps, the boundary descriptions are not included in Appendix I. Two blocks in Chaleur Bay (numbers 365 and 366) are in Quebec.

III. Format

The information in this report is presented in two very different formats which essentially give the reader the same information but differ in objectives and amount of detail: maps and an appendix. The maps (Figures 1 to 16) give a visual representation of where each block is located in the region (including Newfoundland and Labrador) while the appendix lists all the locations with details as to the boundaries between the blocks in the maritimes (appendix I) but not for Newfoundland and Labrador. Because of the large number of blocks in Newfoundland and Labrador, these detailed descriptions will be made available in a separate appendix at a later time. All the boundaries used to create the survey blocks described in this report are intended to be easily recognizable from the air. The maps in this report were prepared using the software **MapInfo**.

FIGURE 1

COASTAL SURVEY BLOCKS :
GRAND MANAN TO SAINT JOHN N.B.

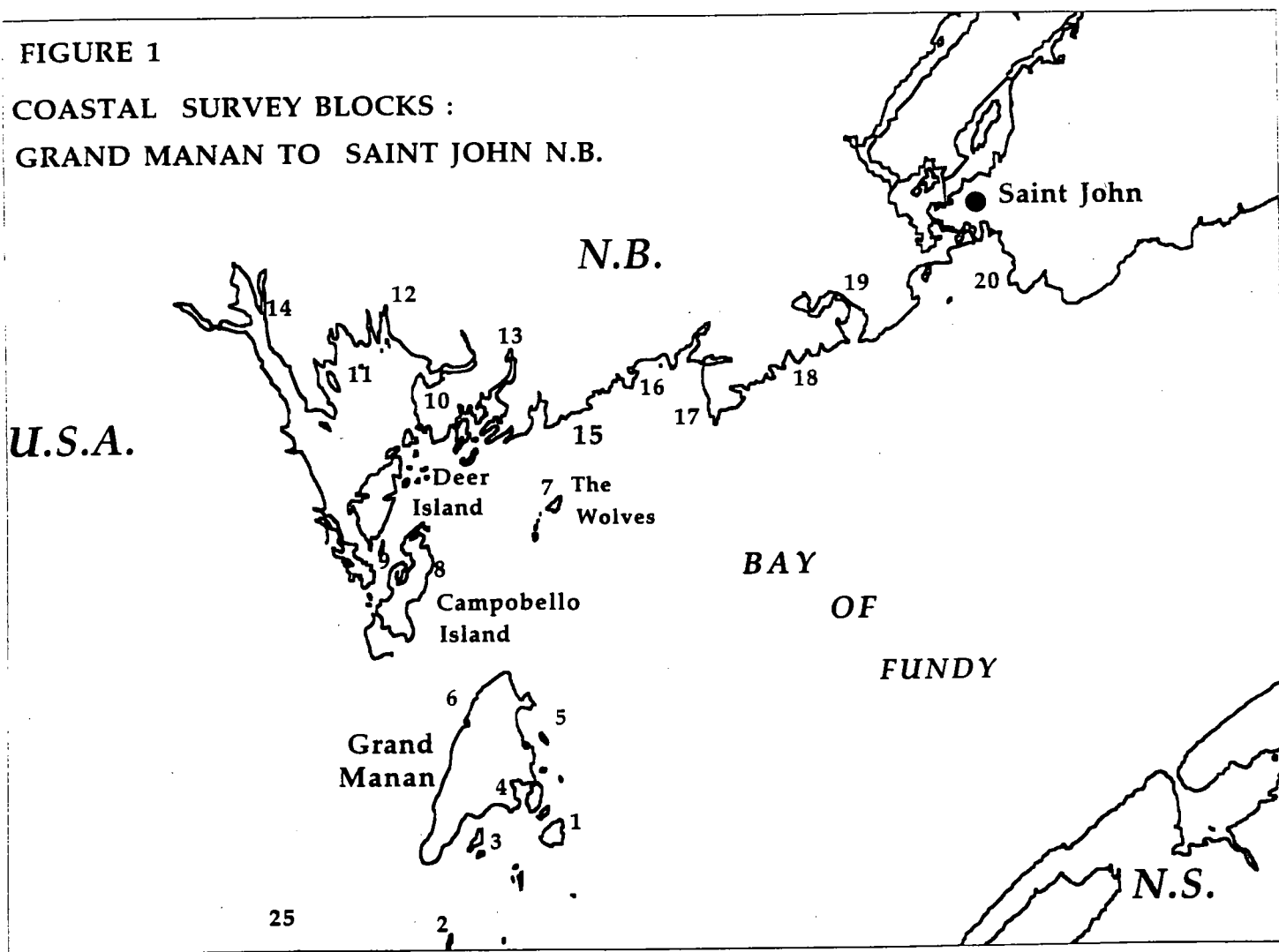


FIGURE 2
COASTAL SURVEY BLOCKS :
SAINT JOHN N.B.-BRIDGETOWN N.S.

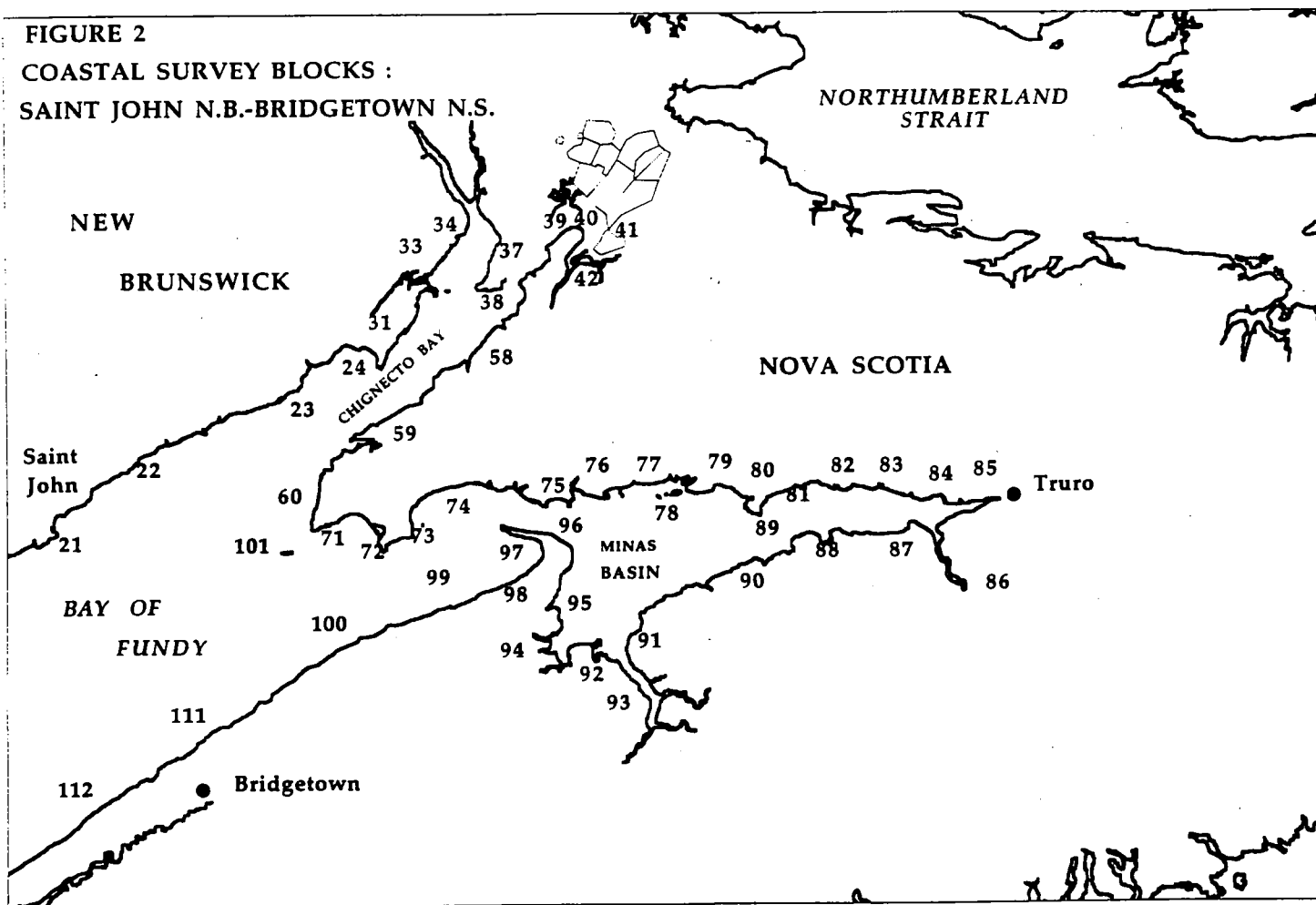


FIGURE 3
COASTAL SURVEY BLOCKS:
DIGBY - SHELBURNE

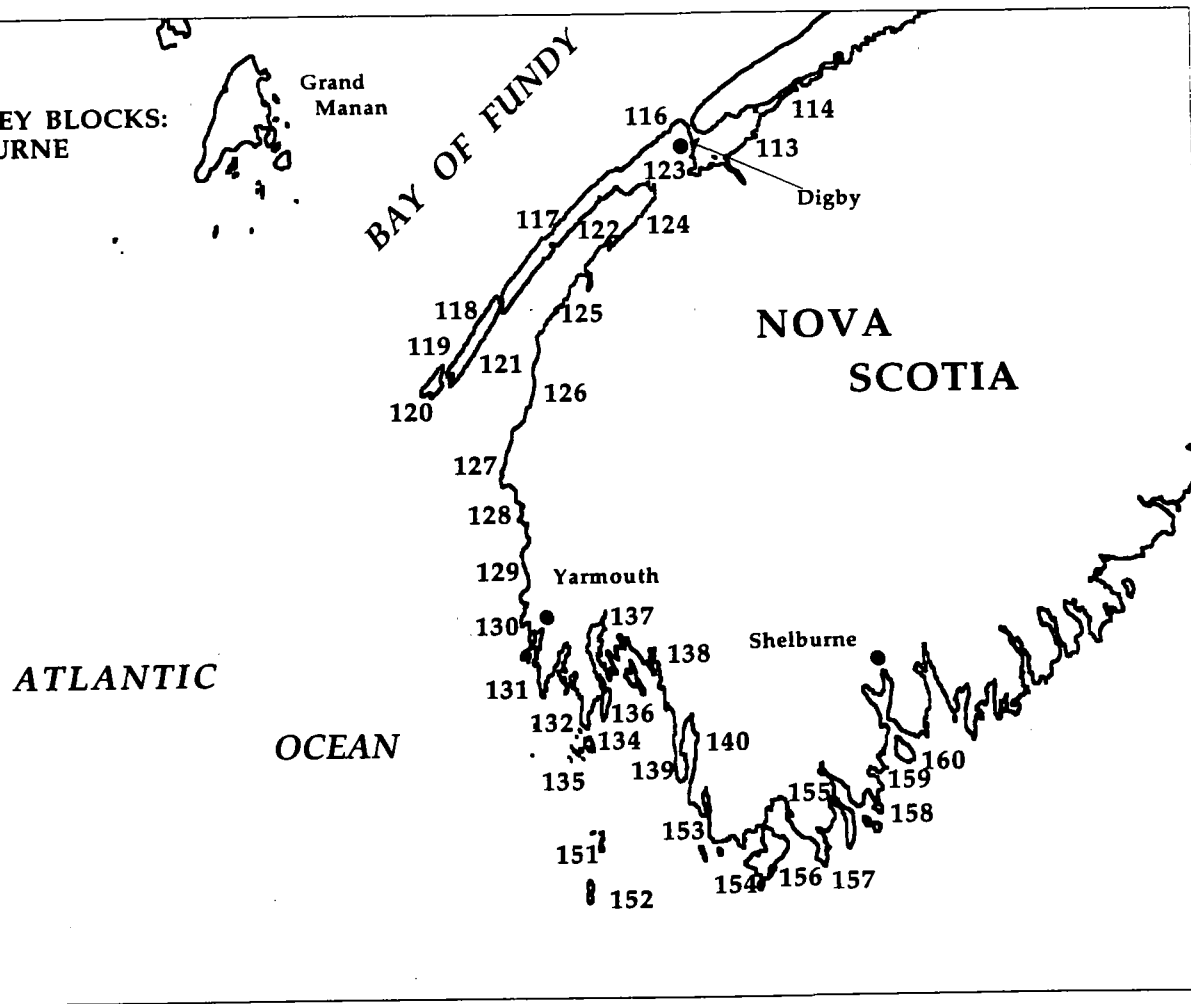


FIGURE 4
COASTAL SURVEY BLOCKS :
SHELBURNE - HALIFAX

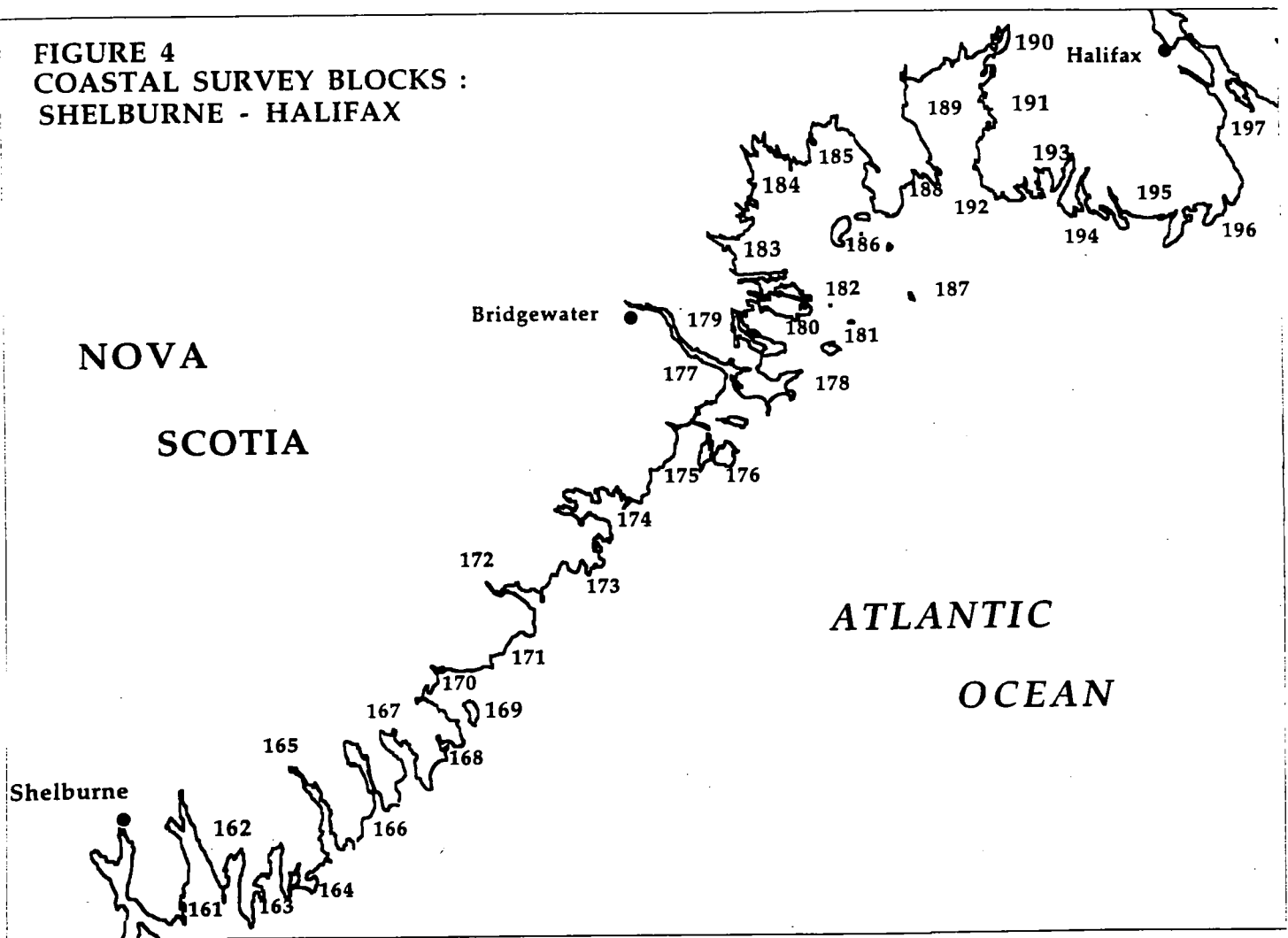


FIGURE 5
COASTAL SURVEY BLOCKS:
HALIFAX TO PORT HAWKESBURY

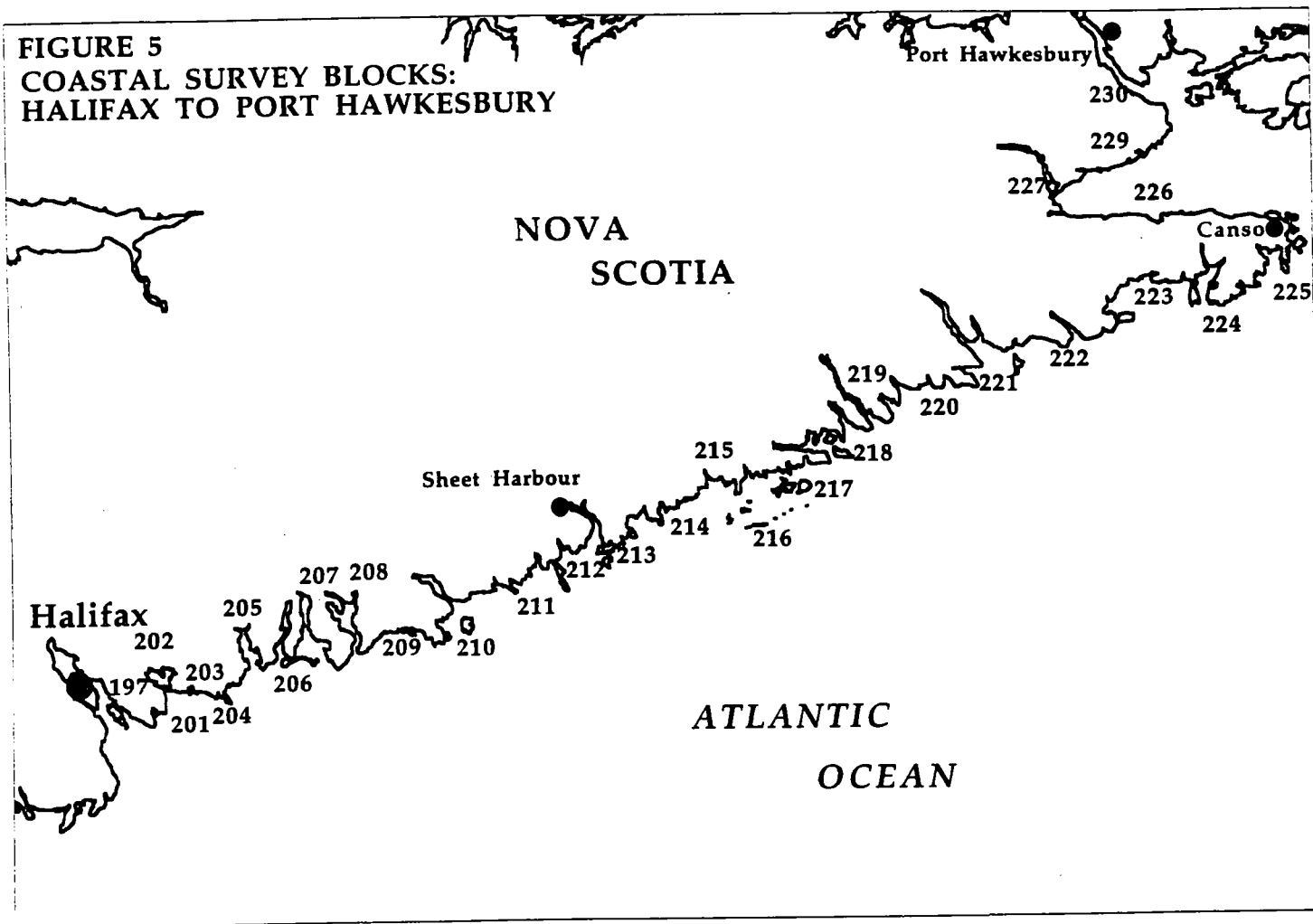


FIGURE 6
COASTAL SURVEY BLOCKS :
CAPE BRETON ISLAND

0 300

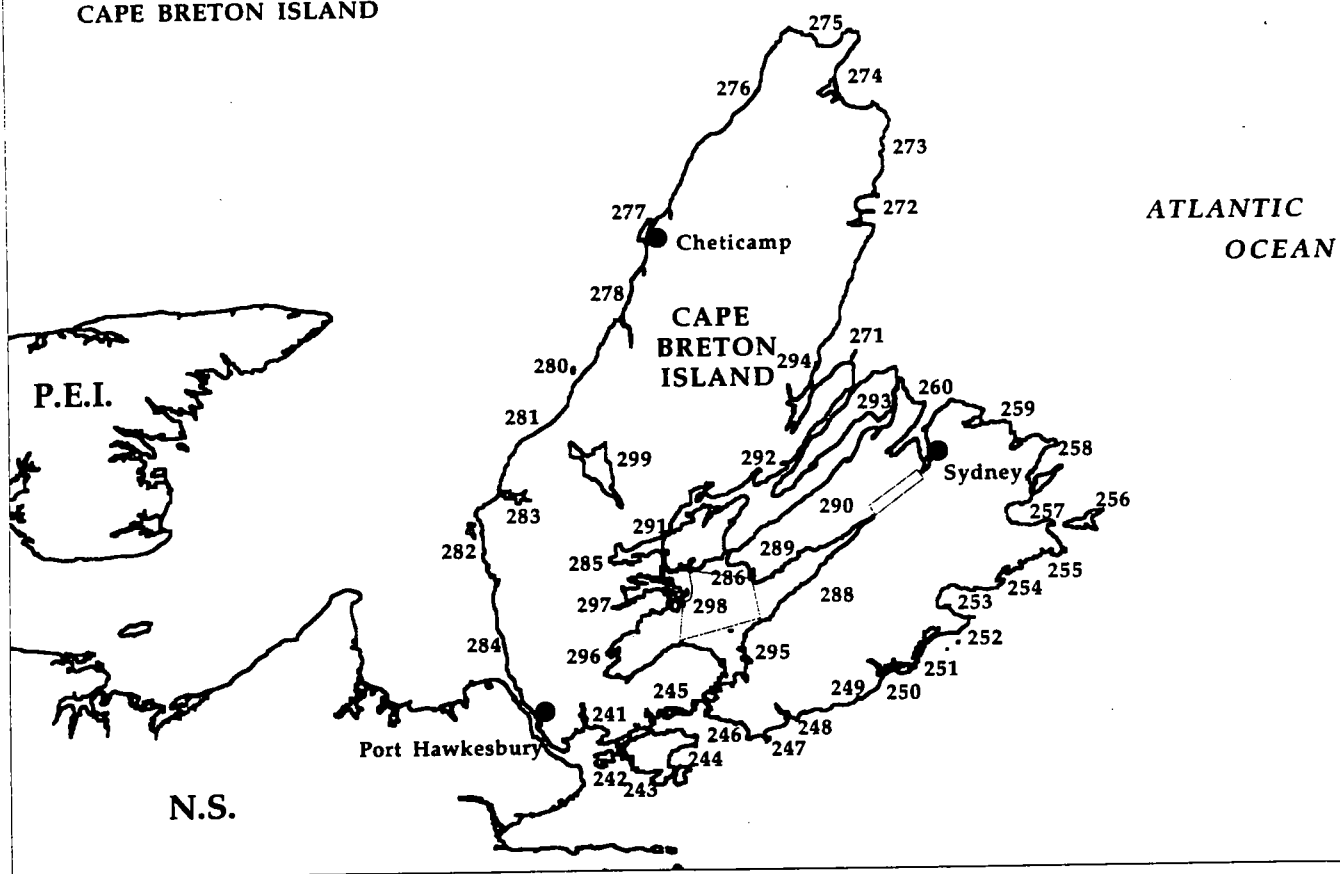


FIGURE 7
COASTAL SURVEY BLOCKS :
PRINCE EDWARD ISLAND -NORTHUMBERLAND STRAIT AREA

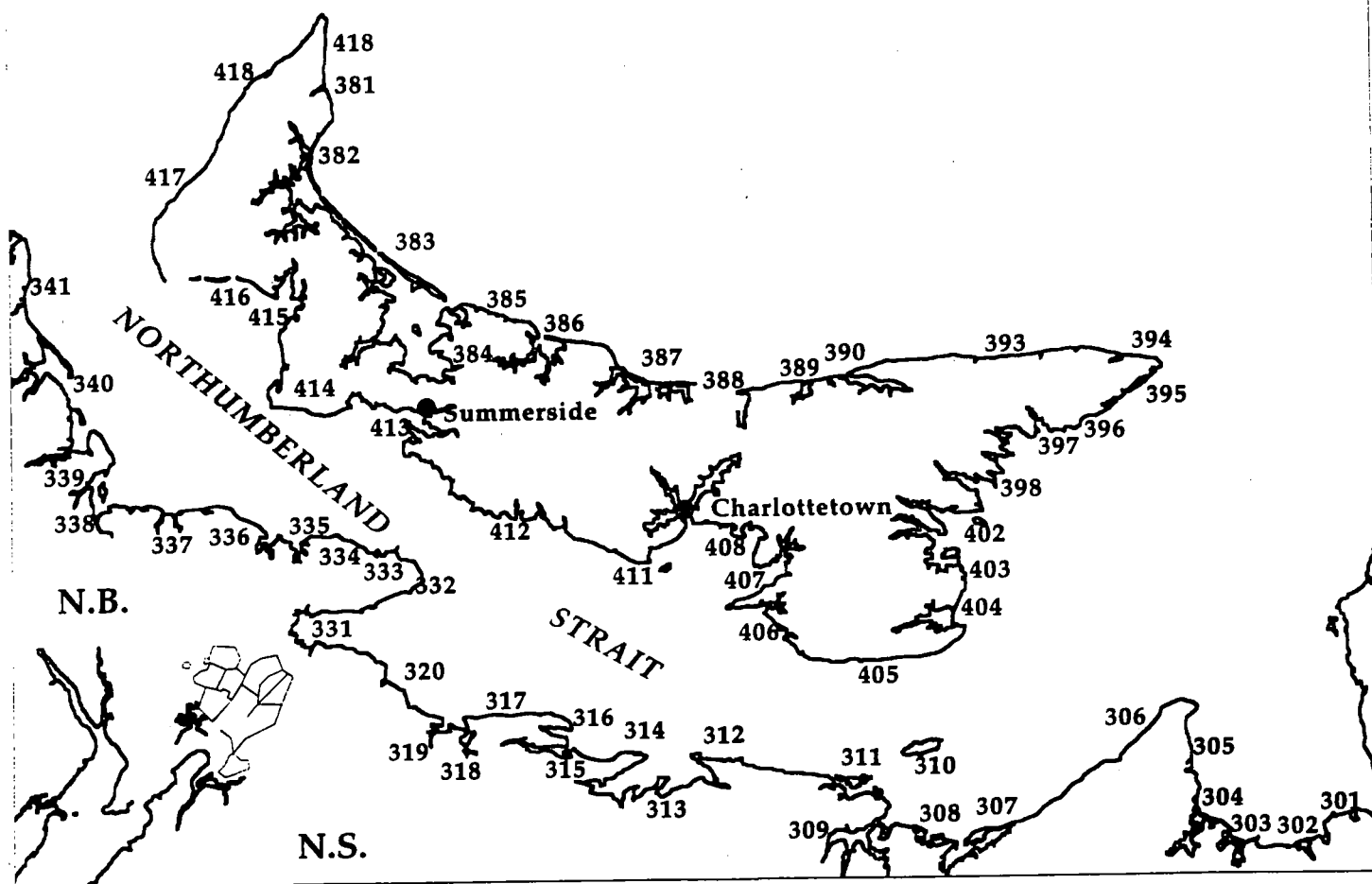
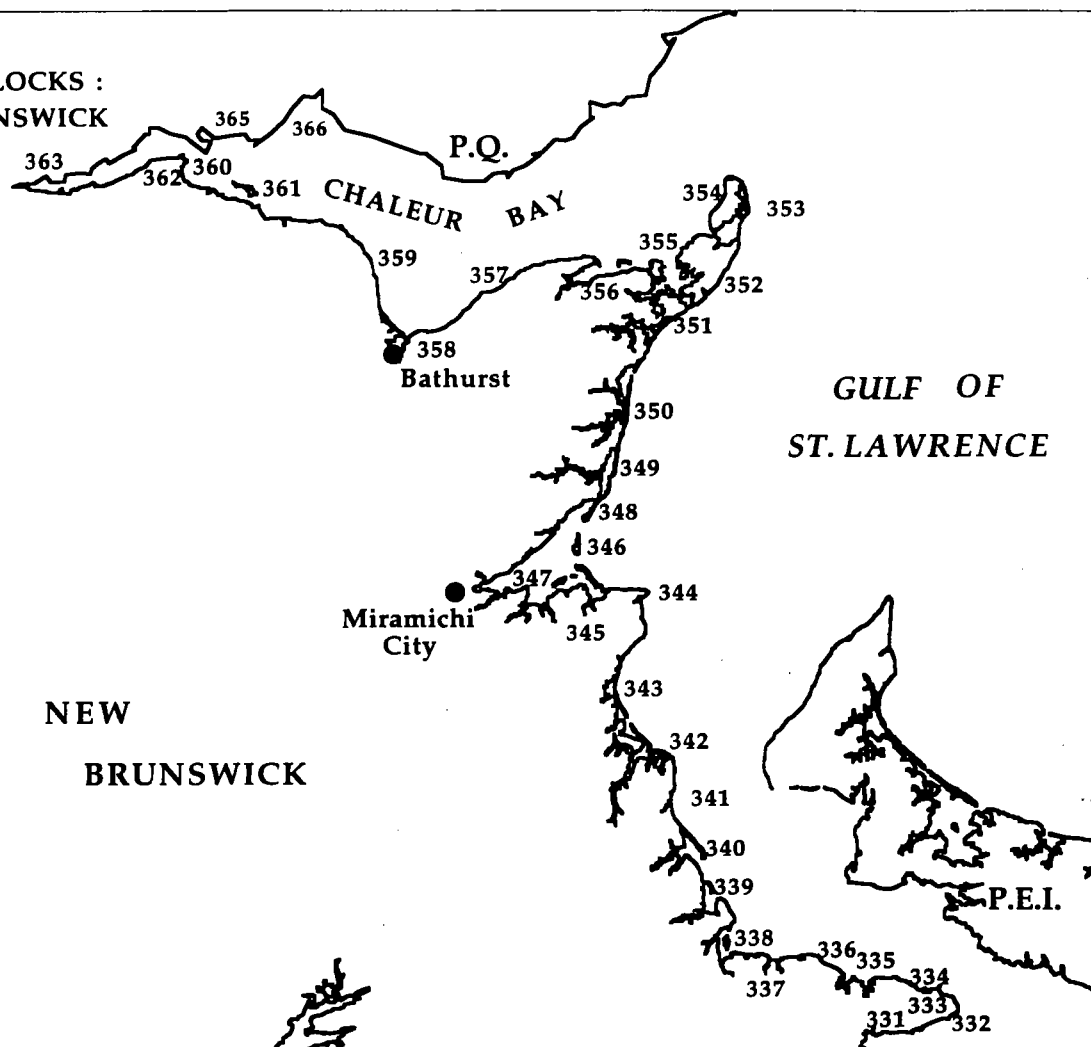


FIGURE 8
COASTAL SURVEY BLOCKS :
EASTERN NEW BRUNSWICK



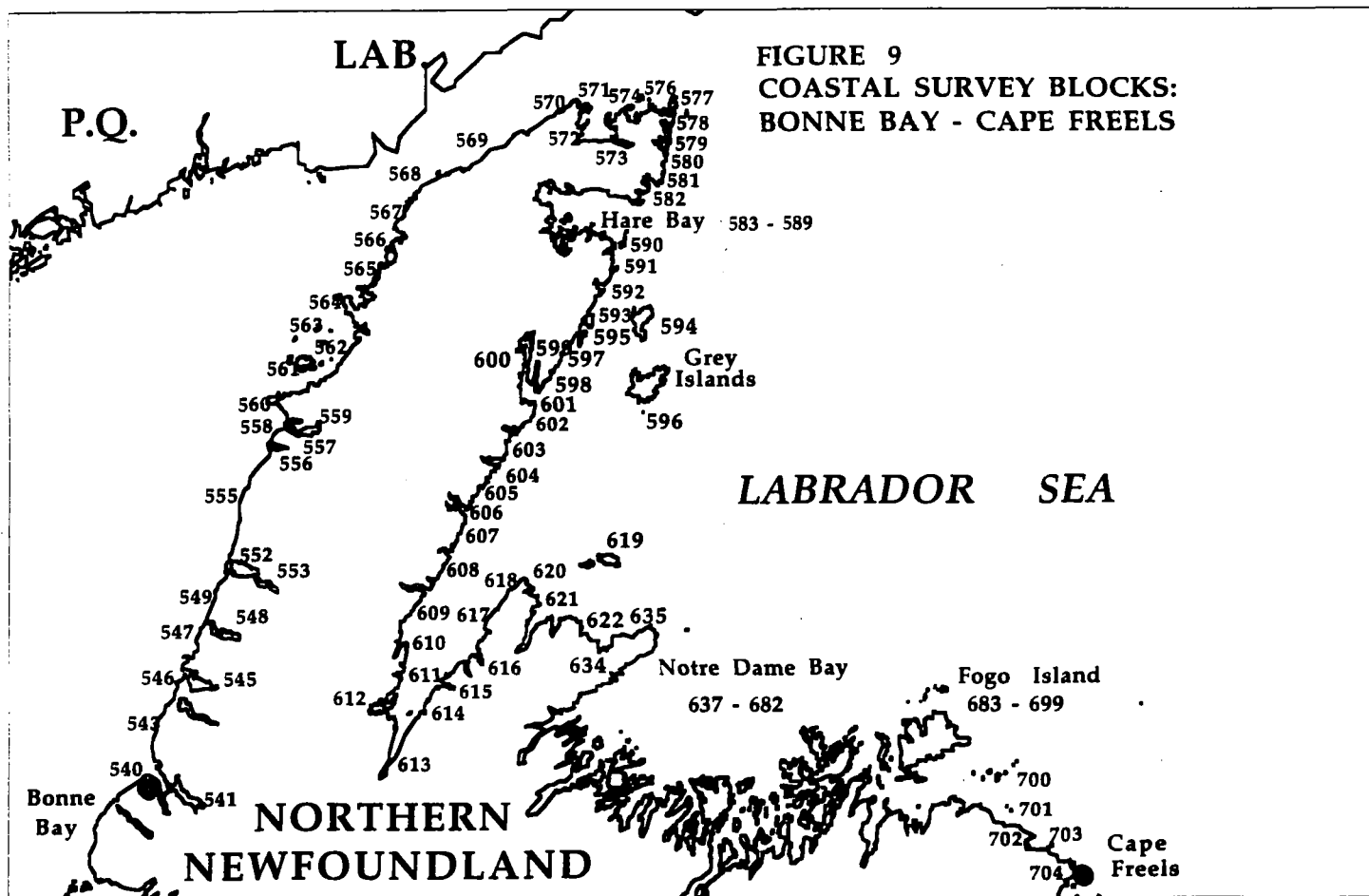


FIGURE 10
COASTAL SURVEY BLOCKS:
BONNE BAY - PORT AUX BASQUES

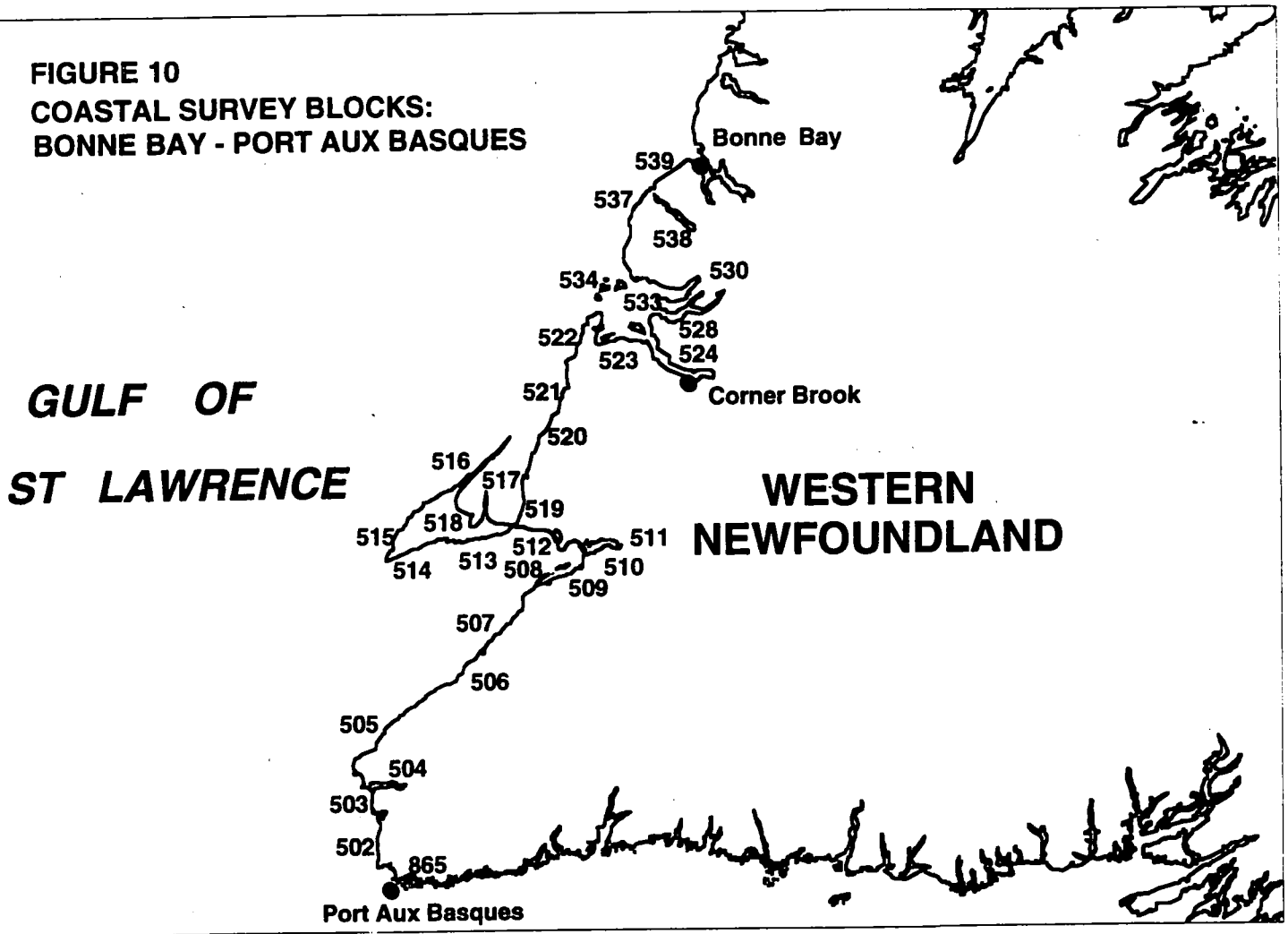
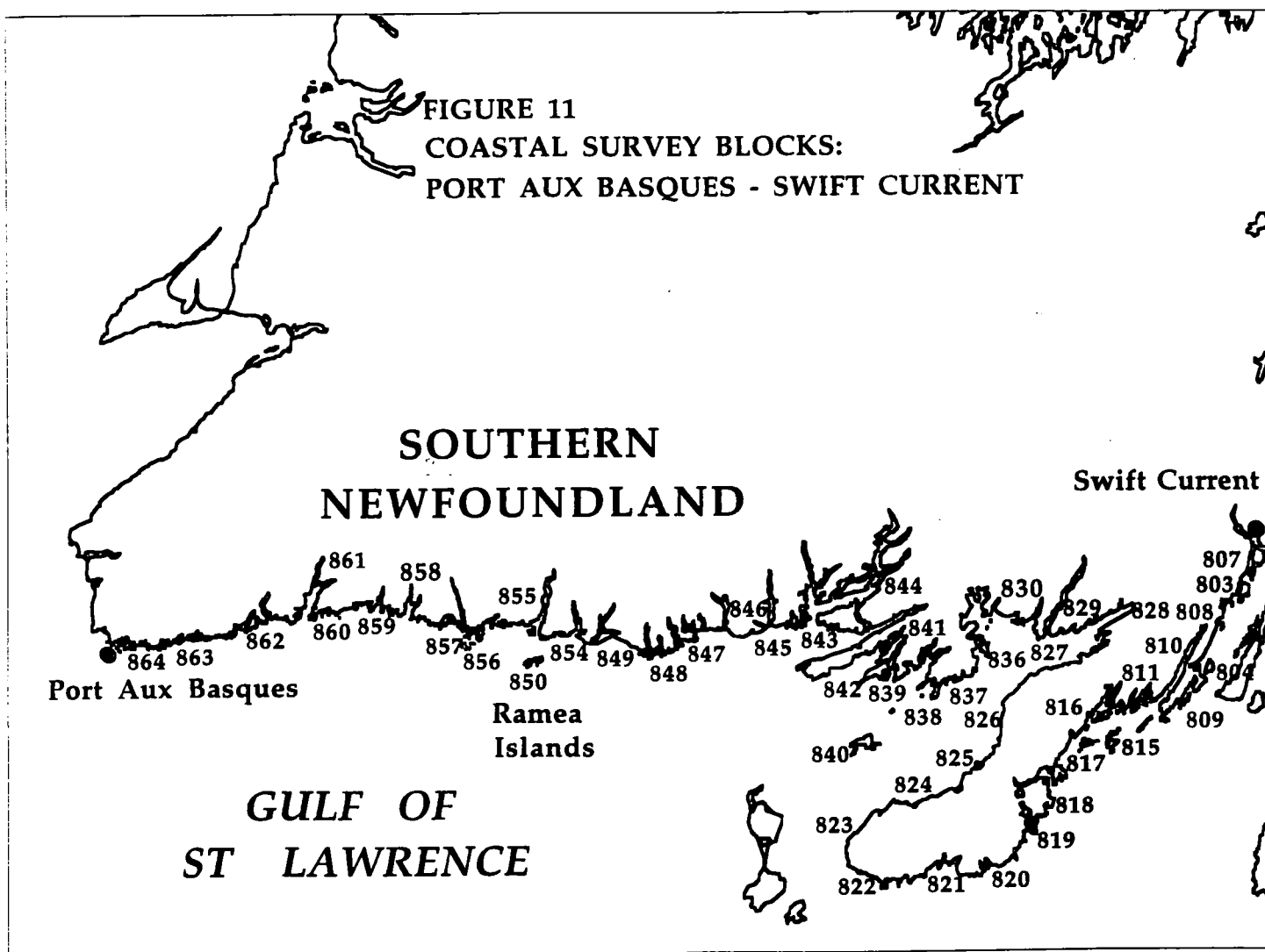


FIGURE 11
COASTAL SURVEY BLOCKS:
PORT AUX BASQUES - SWIFT CURRENT



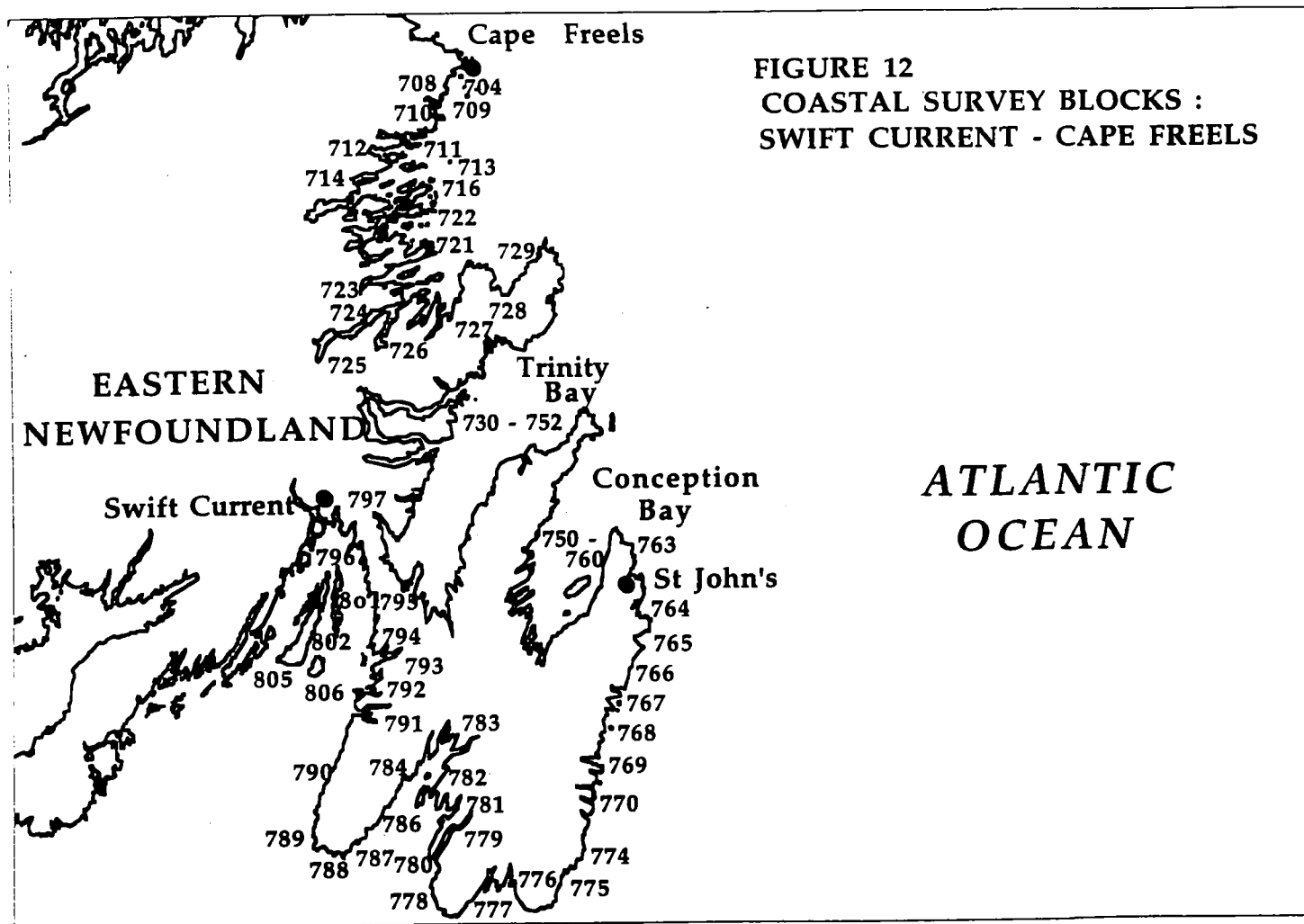
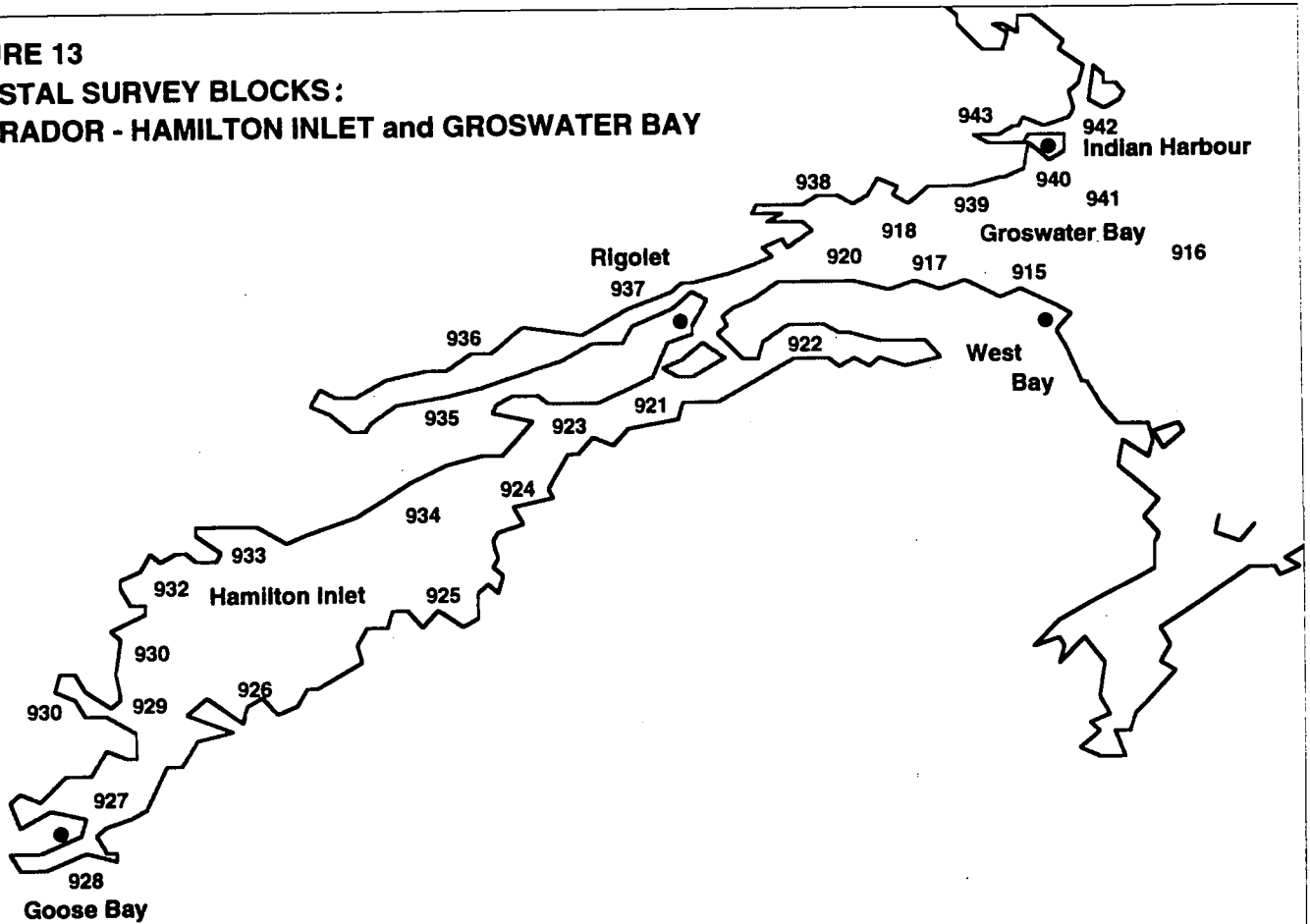


FIGURE 13
COASTAL SURVEY BLOCKS:
LABRADOR - HAMILTON INLET and GROSWATER BAY



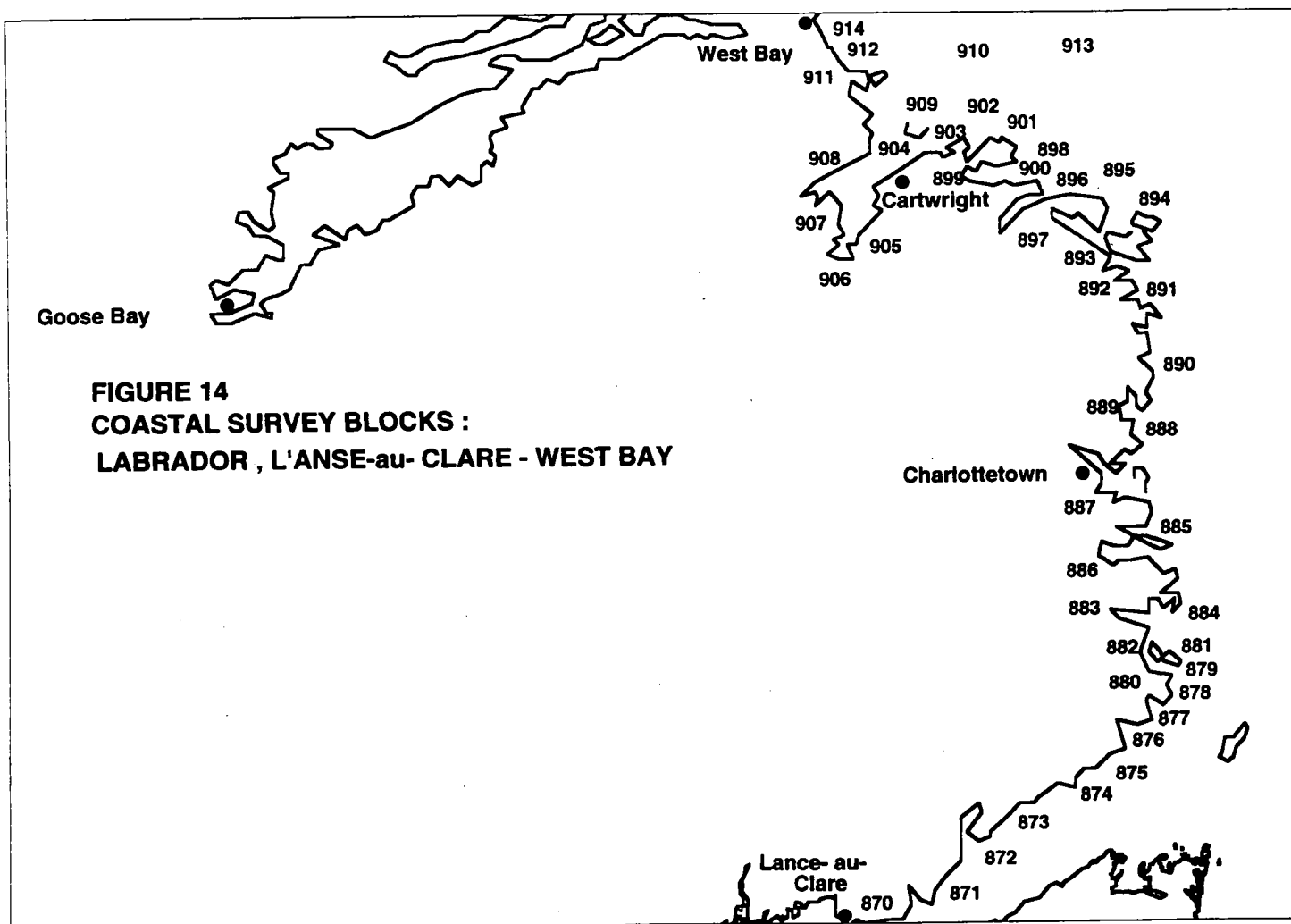


FIGURE 14
COASTAL SURVEY BLOCKS :
LABRADOR , L'ANSE-au- CLARE - WEST BAY

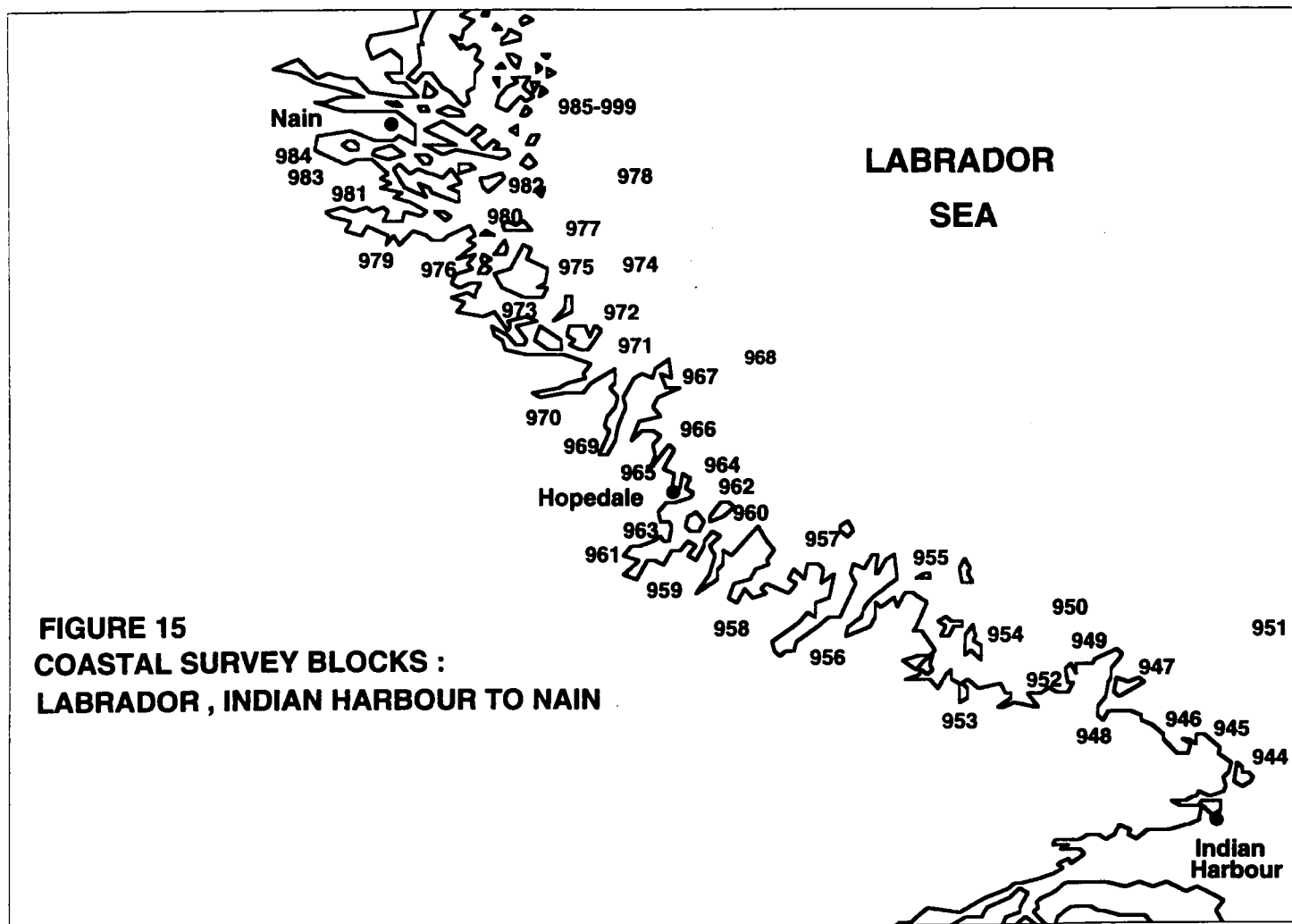
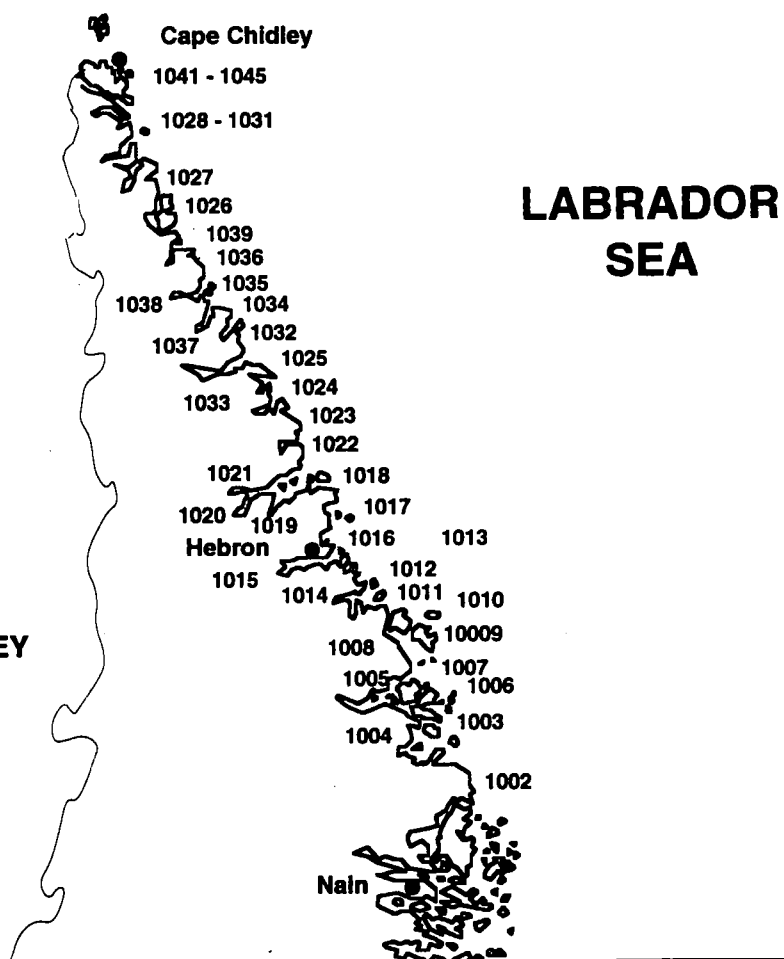


FIGURE 16
COASTAL SURVEY BLOCKS :
LABRADOR, NAIN TO CAPE CHIDLEY



Appendix 1. Coastal Survey Block Locations and Boundaries for the Maritime Provinces.

BLOCK NO.	PROVINCE	LOCATION	DESCRIPTION
1	N.B.	S. Grand Manan	White Head Is. and Cheney Is.
2	"	S. "	Yellow Murre Ledge, Gannet Rock south and southeast of Three Islands
3	"	S. "	Wood Is., Green Is., and Three Is. area
4	"	S. "	Southwest Head light to east side tidal flats south of Ross Is.
5	"	E. "	East side tidal flats south of Ross Is. to Long Eddy Point
6	"	W. "	Long Eddy Point to Southwest Head light
7	"	-----	The Wolves
8	"	S. & E. Campobello Is.	East Quoddy Head light to Liberty Point and Mulholland Point at south Campobello Island- north of the International Boundary
9	"	Western Passage	Mulholland Point to Welshpool and the southern tip of Deer Island-north of the international boundary
10	"	Deer Is.	East Quoddy Head light to Welshpool to Indian Island and Deer Island Point, to islands west of Letite, and Blacks Harbour light
11	"	Passamaquoddy Bay	Western Deer Island from Deer Island Point north of international boundary to Navy Island, Kilmarnock Head to Midjik Bluff to islands west of Letite
12	"	"	Kilmarnock Head to Bocabec Bay and Digdeguash harbour to Midjik Bluff Head
13	"	"	St. George Harbour from Midjik Bluff Head to St. George
14	"	St. Croix River	Northeastern side of international boundary along the St. Croix River from St. Andrews and Navy Island to Oak Bay and St. Stephen
15	"	Beaver Harbour	Blacks Harbour light to Red Head

Appendix 1. (cont'd.)

BLOCK NO.	PROVINCE	LOCATION	DESCRIPTION
16	N.B.	Maces Bay	Red Head to Barnaby Head
17	"	"	Barnaby Head to Point Lepreau light
18	"	Musquash	Point Lepreau light to Western Head
19	"	Lorneville	Western Head to Taylor Peninsula
20	"	Saint John	Taylor Peninsula to Cape Spencer light
21	"	Gardner Creek	Cape Spencer light to Quaco Head light
22	"	Salmon River	Quaco Head light to Martin Head light
23	"	Fundy National Park	Martin Head light to Alma light
24	"	Rocher Bay	Alma light to Cape Enrage light
25	"	S.W. Grand Manan	Machias Seal Island and North Rock
31	"	New Horton	Cape Enrage light to Marys Point
33	"	Shepody Bay	Shepody marsh from Harvey Bank to bridge and Hopewell Hill
34	"	"	Marys Point, and Grindstone Island to end of salt marsh north of Hopewell Cape
37	"	"	Dorchester Cape to Cape Maringouin
38	N.B. & N.S.	Cumberland Basin	Cape Maringouin to Pecks Point light, Boss Point to Ragged Reef Point
39	"	"	Pecks Point light to Wood Point light, to Elysian Fields and Boss Point
40	"	"	Wood Point light to west side Mouth of Missaquash R. and the Elysian Fields
41	N.S.	"	West side mouth of Missaquash River to Amherst Point
42	"	"	Nappan River, Maccan River and River Hebert River estuary systems
58	"	Sand River	Ragged Reef Point to point north of Sand River
59	"	Apple River	Point north of Sand River to Squally Point

Appendix 1. (cont'd.)

BLOCK NO.	PROVINCE	LOCATION	DESCRIPTION
60	N.S.	Cape Chignecto	Squally Point to Cape Chignecto
71	"	Advocate Bay	Cape Chignecto to West Advocate
72	"	"	West Advocate to Cape D'Or light
73	"	East Advocate	Cape D'Or to Cape Spencer
74	"	Port Greville	Cape Spencer to Fox Point
75	"	Black Rock	Fox Point to Partridge Island
76	"	Parrsboro	Partridge Is. to Clarke Head
77	"	The Brothers	Clarke Hd. to west side of Moose River
78	"	Five Islands	West side of Moose River to Red Head
79	"	Cobequid Bay	Red Head to west side of Economy River
80	"	"	West side of Economy River to Economy Point
81	"	"	Economy Point to west side of Crowe Brook
82	"	"	West side of Crowe Brook to Spencer Point
83	"	"	Spencer Point to west side of Debert River
84	"	"	West side of Debert R. to west side of Chiganois River
85	"	Cobequid Bay	West side of Chiganois River to Truro and Clifton
86	"	"	Clifton to Salter Head light
87	"	"	Salter Head light to Noel Head
88	"	"	Noel Head to Burntcoat Head light
89	"	"	Burntcoat Head light to Cape Tenny
90	"	Walton	Cape Tenny to Stubborn Head
91	"	Cheverie	Stubborn Head to stream south of Indian Point to centre of Avon River
92	"	Boot Island	Horton Bluff light to Long Island

Appendix 1. (cont'd.)

BLOCK NO.	PROVINCE	LOCATION	DESCRIPTION
93	N.S.	Windsor	Stream south of Indian Point to Horton Bluff light, Avon River to Windsor
94	"	Wolfville	Long Island to Kingsport light, Cornwallis River to Kentville
95	"	Blomidon Peninsula	Kingsport light to end of tidal flats north of Lower Blomidon
96	"	"	End of tidal flats north of Lower Blomidon to tidal flats at Scots Bay
97	"	"	Scots Bay (tidal flat zone)
98	"	"	Scots Bay tidal flats to Baxter's Harbour
99	"	Hall's Harbour	Baxter's Harbour to Canada Creek light
100	"	Harbourville	Canada Creek light to Margaretsville light
101	"	-----	Ile Haute
111	"	Hampton	Margaretsville light to Hampton light
112	"	Parkers Cove	Hampton light to Victoria Beach and Point Prim lights in Digby Gut
113	"	Annapolis Basin	Zone from Digby to Goat Island
114	"	Annapolis River	Zone from Goat Island to causeway at Annapolis Royal
116	"	N. Digby Neck	Point Prim light to Gullivers Head
117	"	"	GulliversHead to Boars head light
118	"	N. Long Is.	Boars Head light to Freeport
119	"	-----	Grand Passage from Northern Point to Peter Island and Dartmouth Point
120	"	Brier Island	Northern Point to point south of Westport, to Whipple Point and Gull Rock area
121	"	S. Long Is.	Dartmouth Point to French Beach Point
122	"	S. Digby Neck	French Beach Point to Red Head
123	"	St. Mary Bay	Red Head to Barton

Appendix 1. (cont'd.)

BLOCK NO.	PROVINCE	LOCATION	DESCRIPTION
124	N.S.	St. Mary Bay	Barton to Lighthouse Beach
125	"	"	Lighthouse Beach to Church Point
126	"	"	Church Point to point west of Meteghan
127	"	"	Point west of Meteghan to Cape St. Mary light
128	"	W. Nova Scotia	Cape Saint Mary light to Port Maitland
129	"	"	Port Maitland to Pembroke Shore
130	"	"	Pembroke Shore to East Cape
131	"	Yarmouth Harbour	East Cape to Chebogue Point
132	"	Chebogue Harbour	Chebogue Point to Pinkneys Point
134	"	Little River Harbour	Pinkneys Point to shoreline west of Comeaus Hill village and Ram Island
135	"	Tusket Islands	Island system from Green Island to Tusket Island to Bald Tusket Island, and Gannet Rocks
136	"	Goose Bay	Islands east of Tusket Island , Goose Bay to Wedge Point and Western Bar Island
137	"	Tusket River	Wedge Point, Tusket River system to Tusket and Surettes Island to Eastern Bar Island (Gooseberry Island)
138	"	Argyle	Islands from Eastern Bar Island (Gooseberry Island) northeast to Morris and Roberts islands to Lower Argyle
139	"	Pubnico	Lower Argyle to Pubnico Point and area from Lear to Gull Islands
140	"	Pubnico Harbour	Pubnico Point Charlesville
151	"	-----	Mud, Flat, Round and Noddy Islands
152	"	-----	Seal Island, Devils Limb
153	"	Wood Harbour	Charlesville to Maggie Carrons Point
154	"	Barrington Passage	Maggie Carrons Point to Barrington Passage causeway to Cape Sable Light

Appendix 1. (cont'd.)

BLOCK NO.	PROVINCE	LOCATION	DESCRIPTION
155	N.S.	Inner Barrington Bay	Cat Rock Point to Barrington and Goose Point
156	"	Outer Barrington Bay	Cape Sable Island light to Cat Rock Point, to Goose Point and Baccaro Point
157	"	Port Latour	Baccaro Point to Blanche Point
158	"	Negro Harbour	Blanche Point to East Point and islands in harbour entrance
159	"	Atlantic	East Point to Carleton Village west Mc Nutt Island to Cape Roseway
160	"	Shelburne Harbour	Cape Roseway to Shelburne and Government Point
161	"	Jordan Bay	Government Point to Blue Island
162	"	Green Harbour	Blue Island to Western Head
163	"	Lockeport Harbour	Western Head to Black Point
164	"	Matthews Lake	Black Point hemeons Head and Ram Island
165	"	Sable River	Ram Island to South side Little Port L' Hebert
166	"	Port Hebert	South side Little Port L' Hebert to Stuarts Point
167	"	Port Joli	Stuarts Point to Port Joli Point
168	"	Cadden Bay	Port Joli Point to Port Mouton Head
169	"	-----	Port Mouton Head to Spectacle Island light and Port M outon Island
170	"	Port Mouton	Spectacle Island light to White Point
171	"	Western Head	White Point to Western Head
172	"	Liverpool Bay	Western Head to Coffin Island light
173	"	West Berlin	Coffin Island light to Medway Head light
174	"	Medway Harbour	Medway Head light to Pollock Point
175	"	Cherry Hill	Pollock Point to Long Point west of Indian Island
176	"	La Have Islands	Long Point to La Have La Have Islands from Mosher to Indian Island

Appendix 1. (cont'd.)

BLOCK NO.	PROVINCE	LOCATION	DESCRIPTION
177	N.S.	La Have River	La Have to Bridgewater
178	"	Rose Bay	La Have to WestIronbound Island to The Ovens Point
179	"	Western Lunenburg Bay	Upper and Lower South Cove and west side Corkums Island
180	"	Lunenburg Bay	The Ovens Point to Stonehurst Light west of outer islands
181	"	Outer Lunenburg Bay	Outer islands: Little and Big Duck, and Cross Islands
182	"	Hackman Island	Stonehurst light to Bluff Head light
183	"	Mahone Bay	Bluff Head light to Martins Point, Young Island and Rafuse Island
184	"	Western Shore	Martins Point, Young Island to Chester and Quaker Island light
185	"	Mahone Bay	Quaker Island light Covey Head
186	"	"	Covey Head to New Harbour and the Tancook Islands
187	"	"	East Ironbound Flat and Pearl Islands
188	"	Aspotogan Harbour	New Harbour Point to Tilleys Point
189	"	St. Margaret's Bay	Tilleys Point to Hubbards Cape light
190	"	"	Hubbards Cape light to Indian Point
191	"	"	Indian Point to Paddy Head light
192	"	Peggy's Cove	Paddy Head light to West Dover
193	"	Mc Grath Cove	West Dover to Shag Bay Head
194	"	Prospect Bay	Shag Bay Head to Marrs Head
195	"	Pennant Bay	Marrs Head to Pennant Point
196	"	Sambro	Pennant Point to Chebucto Head
197	"	Outer Halifax Harbour	Chebucto Head to Mc Nabs, Lawlor, and Devil's Island to Hartlen Point
201	"	Cow Bay	Hartlen Point to east side of Cole Harbour
202	"	-----	Cole Harbour

Appendix 1. (cont'd.)

BLOCK NO.	PROVINCE	LOCATION	DESCRIPTION
203	N.S.	Lawrencetown	East side of Cole Harbour to Half Island Point
204	"	Three Fathom Harbour	Half Island Point to Stellars Head
205	"	Chezzetcook Inlet	Stellars Head to Meisners Head
206	"	Petpeswick Inlet	Meisners Head to west end of Martinique Beach
207	"	Musquodoboit Harbour	West end of Martinique Beach to Jeddore Cape
208	"	Jeddore Harbour	Jeddore Cape to George Point
209	"	Clam Bay	George Point to Owl's Head light
210	"	Ship Harbour	Owl's Head light to Outer Island
211	"	Spry Harbour	Outer Island to Taylor Head
212	"	Sheet Harbour	Taylor Head to south tip of Sober Island
213	"	Sober Island	South tip of Sober Island to Beaver Point light and Beaver Island light
214	"	Beaver Harbour	Beaver Island light to south end of Baptiste Island to Bird Islands
215	"	Necum Teuch Harbour	South end of Baptiste Island to Net Point, east side Little Goose Island to Frying Pan Island
216	"	White Islands	Camp Island to Gull Ledge
217	"	Ecum Secum	Net Point and east side Little Goose Island and inner islands to Liscomb Point
218	"	Liscomb Harbour	Liscomb Point to Barachois Point and Wedge Island
219	"	St. Mary's River	Barachois Point to south end of Walter Island
220	"	Indian Harbour	Walter Island to Cape Mocodome
221	"	Country Harbour	Cape Mocodome to Flying Point
222	"	New Harbour	Flying Point to Berry Head light
223	"	Tor Bay	Berry Head light to Demming Island and Big Gull Ledge

Appendix 1. (cont'd.)

BLOCK NO.	PROVINCE	LOCATION	DESCRIPTION
224	N.S.	Whitehaven Harbour	Big Gull Ledge to southern point on Dover Island
225	"	Dover	Southern point on Dover Island to Canso light
226	"	Chedabucto Bay	Canso light to Toby Point light
227	"	"	Toby Point light to Moose Point Guysborough Harbour to Boylston
229	"	"	Moose Point to Cape Argos
230	"	Strait of Canso	Cape Argos to Strait of Canso causeway to Bear Head light
241	Cape Breton Is.	Inhabitants Harbour	Bear Head light, all of Inhabitants Harbour to point east of Rabbit Island
242	"	Janvrin Island	Point east of Rabbit Island to Lennox Passage causeway to Janvrin Island causeway
243	"	Isle Madame	Janvin Island causeway to Cape Rouge
244	"	"	Cape Rouge to Cape La Ronde
245	"	"	Cape La Ronde to Point Brulee; Lennox Passage to causeway
246	"	L'Ardoise	Point Brulee to Red Point including St. Peters Island
247	"	Point Michaud	Red Point to Red Head including the Basque Islands
248	"	L'Archeveque	Red Head to St Esprit Island
249	"	Capelin Cove	St Esprit Island to Red Cape
250	"	Fourchu	Red Cape to Fourchu Head light
251	"	Fourchu Bay	Fourchu Head light to shoreline between Belfry and Little Harbour Lakes
252	"	Gabarouse	Shoreline between Belfry and Little Harbour Lakes to Cape Gabarouse
253	"	Gabarouse Bay	Cape Gabarouse to Blackrock Point
254	"	Louisburg Harbour	Blackrock Point to Lighthouse Point
255	"	Big Lorraine	Lighthouse Point to Cape Breton

Appendix 1. (cont'd.)

BLOCK NO.	PROVINCE	LOCATION	DESCRIPTION
256	Cape Breton Is.	Scatarie Island	Cape Breton to Kellys Head and Scatarie Island
257	"	Mira Bay	Kellys Head to Cape Morien
258	"	Cow Bay	Cape Morien to Wreck Point
259	"	Glance Bay	Wreck Point to Low Point light
260	"	Spanish Bay	Low Point light to Aconi Point light and Sydney Harbour area
294	"	St. Anns Bay	Cowdy Point to bridge and Indian Brook
271	"	Bird Islands	Aconi Point to New Campbellton to Indian Brook and Stanley Point (Cape Smoky)
272	"	Ingonish	Stanley Point (Cape Smoky) to Red Head (Archibald Point)
273	"	Neil Harbour	Red Head (Archibald Point) to White Point Islands
274	"	Aspy Bay	White Point Islands to Money Point
275	"	St. Lawrence Bay	Money Point to Cape St.Lawrence
276	"	Pleasant Bay	Cape St. Lawrence to wharf southwest of Cape Rouge Cap Rouge
277	"	Cheticamp	Wharf south of Cap Rouge to Grand Entang light
278	"	Margaree	Grand Entang light to Grey Point
280	"	-----	Margaree (Sea Wolf) Island
281	"	Inverness	Grey Point to Green Point
283	"	-----	Mabou Harbour
282	"	Port Hood	Green Point to MacKay Point
284	"	Port Hastings	MacKay Point to Strait of Canso causeway and Havre Island light
285	"	St. Patricks Channel W.	Little Narrows to Whycocomagh and Whycocomagh Portage
291	"	St. Patricks Channel C.	Little Narrows to Kidston Island light to Bone Island

Appendix 1. (cont'd.)

BLOCK NO.	PROVINCE	LOCATION	DESCRIPTION
292	Cape Breton Is.	St. Patricks Channel E.	Kidston Is. light to Bone Island to Mac Kay Point and Ross Point
293	"	Great Bras D'Or	Ross Point to New Campbellton
294	"	St. Anns Bay & harbour	Cowdy Pt. to Indian Brook
289	"	Great Bras D'OR	Mac Kay Point to point N.E. of Shubenacadie to Iona Ferry
290	"	"	St. Andrews Channel - Kempt Head to point N.E. of Shunacadie and Bras D'Or
286	"	Bras D'Or Lake	Mc Kinnons Point to Iona Ferry and Benacadie Point
288	"	"	Benacadie Pond entrance to Irish Cove and East Bay
295	"	"	Irish Cove to St. Peters and Mac Donald Point
296	"	"	Mac Donald Point to Pellier Island
298	"	"	Mc Kinnons Point to Pellier Is.to Plaster Cove and West Alba
297	"	"	Denys Basin -West Alba to Plaster Cove
299	"	-----	Lake Ainslie
300	"	-----	St. Paul Island
301	N.S.	George Bay	Havre Island light to BarriosHead
302	"	"	Barrios Head to Pomquet Island light
303	"	"	Pomquet Island to Monks Head
304	"	"	Monks Head to Mc Isaac Point
305	"	"	Mc Isaac Point to Cape George light
306	"	Malignant Cove	Cape George light to Lismore wharf
307	"	Merigomish Harbour	Lismore wharf to Kings Head
308	"	Little Harbour	Kings Head to MacKenzie Head
309	"	Pictou Harbour	MacKenzie Head to Logan Point
310	"	-----	Pictou Island
311	"	Caribou	Logans Point to Horn (es)Point

Appendix 1. (cont'd.)

BLOCK NO.	PROVINCE	LOCATION	DESCRIPTION
312	N.S.	River John	Horn (es) Point to Angel Point-Amet Island
313	"	Brule	Angel Point to Blockhouse Point
314	"	Tatamagouche Bay	Blockhouse Point to Gravois Point
315	"	Wallace Harbour	Gravois Point to Mullins Point
316	"	Fox Harbour	Mullins Point to Mc IversPoint
317	"	Gulf Shore	McIvers Point to Fishing Mathinson Cove point
318	"	Pugwash Harbour	Mathinson Cove point to Bergeman (Toney) Point
319	"	Port Philip	Bergeman (Toney)Point to Mitchells Is. Point
320	"	Northport	Mitchells Island Point to Tidnish
331	N.B.	Baie Verte	Tidnish to Upper Cape
332	"	"	Upper Cape to Cape Tormentine and Eastern boundary of Cape Jourimain N.W.A.
333	"	-----	Cape Jourimain N.W.A.
334	"	Murray Corner	East side Peacock Cove to Cape Bruin
335	"	Little Shemogue Harbour	Cape Bruin to Shemogue Head
336	"	Shemogue Harbour	Shemogue Head to Cap Pele
337	"	Robichaud	Cap Pele to Cape Brule
338	"	Shediac Harbour	Cape Brule to Shediac Point light
339	"	Cocagne	Shediac Point light to St. Thomas -de-Kent and Buctouche Bar light
340	"	Buctouche	Buctouche Bar and Harbour area - from bar light on south end to the north end of bar
341	"	Cap Lumiere	North end of Buctouche Bar to Richibucto Cape light
342	"	Richibucto	Richibucto Cape light to mouth of Charles River near Grande Aldouane

Appendix 1. (cont'd.)

BLOCK NO.	PROVINCE	LOCATION	DESCRIPTION
343	N.B.	Kouchibouguac	Mouth of Charles River near Grande Aldouane to Point Sapin light
344	"	Escuminac	Point Sapin light to Point Escuminac
345	"	Miramichi Bay	Point Escuminac to Fox and Bay du Vin Islands and Point Gardiner
346	"	"	Portage Island N.W.A.
347	"	"	Point Gardiner to Burnt Church
348	"	Neguac	Burnt Church to Neguac Lagoon and Pointe au Terra Noir
349	"	Tabusintac	Pointe au Terra Noirt to Tabusintac Lagoon and Barreau Point
350	"	Tracadie	Barreau Point to Tracadie Lagoon and Green Point
351	"	Shippegan Gully	Green Point to Chiasson
352	"	E.&W.Shippegan Is.	Chiasson to Pigeon Hill , Miscou bridge to Pointe Canot
353	"	E. Miscou Island	Pigeon Hill to Miscou Point-Miscou Harbour to bridge
354	"	W. Miscou Island	Miscou Point to Miscou bridge
355	"	Shippegan Sound	Pointe Canot to Lameque, St. Simon, Pokesudie, and the eastern tip of Caraquet Island
356	"	Caraquet	Eastern tip of Caraquet Island to Caraquet Bay and Maisonnnette Point
357	"	Stonehaven	Maisonnnette Point to Belloni Point light
358	"	Bathurst Harbour	Belloni Point light to Youghall
359	"	Belledune	Youghall to west side Jacquet River
360	"	Charlo	West side Jacquet River to Dalhousie
361	"	-----	Heron Island
362	"	Restigouche River	Dalhousie to La Nim Point
363	"	"	La Nim Point to Campbellton
365	P.Q.	Tracadigash Bay	Miguasha Point to Tracadigash Point

Appendix 1. (cont'd.)

BLOCK NO.	PROVINCE	LOCATION	DESCRIPTION
366	P.Q.	Cascapedia Bay	Tracadigash Point to Pointe Bonaventure
381	P.E.I.	Tignish Shore	3 kms. N. of Tignish Hrb. to Cape Kildare
382	"	Cuscumpeque Bay	Cape Kildare to Cavendish Inlet
383	"	W. Malpeque Bay	Cavendish Inlet to Billhook (Fish) Island and Charles Point (Winchester Cape)
384	"	E. Malpeque Bay	Charles Point (Winchester Cape) to Royalty Point-Grover, Bunbury, and Courtin Islands
385	"	Darnley	Royalty Point and Darnley Basin to Cape Tryon light
386	"	New London Bay	Cape Tryon light to North Rustico light
387	"	Rustico	North Rustico light to Campbells Pond
388	"	Tracadie Bay	Campbells Pond to first pond (Deroche ponds) east of Tracadie Bay
389	"	Savage Harbour	First pond (Deroche ponds) east of Tracadie Bay to St. Peters Lake
390	"	St.Peters Bay	St. Peters Lake to Cable Head
393	"	Naufrage	Cable Head to Fairfield
394	"	North Lake	Fairfield to East Point light
395	"	South Lake	East Point light to Red Point
396	"	Little Harbour	Red Point to Deane Point
397	"	Souris	Deane Point to Souris Head
398	"	Rollo -Boughton Bay	Souris Head to Launching (Bruce) Point
402	"	Georgetown	Launching (Bruce) Point to St Mary Bay north of Panmure Island
403	"	St. Mary Bay	N. Panmure Island, St. Mary Bay, to Cody Point
404	"	Murray Harbour	Cody Point to Murray Harbour light
405	"	Wood Islands	Murray Harbour light to Wood Island
406	"	Pinette	Wood Island to Prim Point light
407	"	Orwell Bay	Prim Point light to Orwell Point

Appendix 1. (cont'd.)

BLOCK NO.	PROVINCE	LOCATION	DESCRIPTION
408	P.E.I.	Hillsborough Bay	Orwell Point to Blockhouse Point
411	"	Argyle Shore	Blockhouse Point to MacIvors (Brocklesby) Point
412	"	Port Borden	MacIvors (Brocklesby) Point to Chelton
413	"	Summerside	Chelton to Ives (Miscouche) Point
414	"	Cape Egmont	Ives (Miscouche) Point to Rocky (Rock) Point
415	"	Percival Bay	Rocky (Rock) Point to Grande Digue (Baptiste) Point
416	"	Hebron	Grande Digue (Baptiste) Point to West Point light
417	"	Cape Wolfe	West Point light to north side of Little Miminegash Pond and Roseville
418	"	Miminegash	North side of Little Miminegash Pond to 3 kms. north of Tignish Harbour